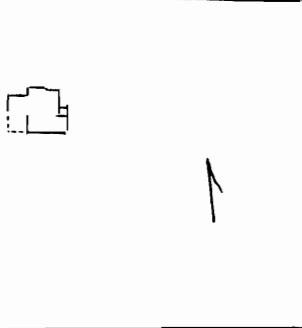


Office of Historic Preservation, P.O. Box 176, Jefferson City, Missouri 65101
HISTORIC INVENTORY SL-AS-002-001

1 No		4 Present Name(s)		1 No
2 County . Louis		5 Other Name(s)		
3 Location of Negatives St. Louis Co. Parks Dept.		119 Bomparr		
6 Specific Location Lot 5 of Glen Park		16 Thematic Category		2 000'
		17 Date(s) or Period 1927		
7 City or Town If Rural, Township & Vicinity Webster Groves		18 Style or Design vernacular		St. Louis
8 Site Plan with North Arrow 		19 Architect or Engineer Arthur Brader		
		20 Contractor or Builder Brader Borman Muehlenberg		4 Present Name(s)
21 Original Use, if apparent residence		22 Present Use residence		
23 Ownership Public <input type="checkbox"/> Private <input checked="" type="checkbox"/>		24 Owner's Name & Address, if known German Evangelical Missouri College Board of Directors		
9 Coordinates UTM Lat Long		25 Open to Public? Yes <input type="checkbox"/> No <input checked="" type="checkbox"/>		5 Other Name(s)
10 Site <input type="checkbox"/> Building <input checked="" type="checkbox"/> Structure <input type="checkbox"/> Object <input type="checkbox"/>		26 Local Contact Person or Organization		
11 On National Register? Yes <input type="checkbox"/> No <input checked="" type="checkbox"/>		12 Is It Eligible? Yes <input type="checkbox"/> No <input type="checkbox"/>		
13 Part of Estab. Hist. Dist.? Yes <input type="checkbox"/> No <input checked="" type="checkbox"/>		14 District Potential? Yes <input type="checkbox"/> No <input type="checkbox"/>		
15 Name of Established District		27 Other Surveys in Which Included		
42 Further Description of Important Features This brick vernacular house has a steep cross gable roof. On the front the northern bay projects under a front facing gable. On the second floor in the gable there is a triple window under a segmental arched lintel. The southern two bays are under the eave side of the roof with one large hipped gable dormer above the second bay. The third bay from the south projects under its own little gable with a bellcast eave on the north. It contains the arched front door and a small arched window. There are two large		Photo		
43 History and Significance This house was built in 1927 for Eden Theological Seminary.				
44 Description of Environment and Outbuildings The house faces east and is adjacent to Eden Theological Seminary on the south and west.				
45 Sources of Information bster Groves Building Permit #3974		46. Prepared by A. Morris		
		47. Organization St. Louis Co. Parks		
		48. Date 7/82		
		49 Revision Date(s)		

119 Bompat

42. continued

hipped gable dormers on the north side of the house. A one story sunroom with a flat roof projects on the north half of the back of the house with a garage underneath it.



Office of Historic Preservation, P.O. Box 176, Jefferson City, Missouri 65101
HISTORIC INVENTORY SL-AS-002-002

1 No

2 County
St. Louis

4 Present Name(s)
129 Bompert

5 Other Name(s)
129 Bompert

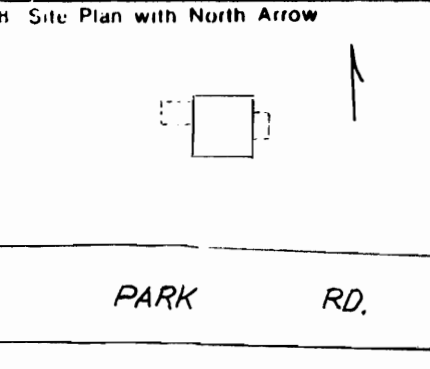
1 No
County
St. Louis
3 Location of Negatives
St. Louis Co. Parks Dept.

4 Present Name(s)
5 Other Name(s)
129 Bompert

6 Specific Location
part of Lot 12 of Block Q of Webster Park
7 City or Town If Rural, Township & Vicinity
Webster Groves

16 Thematic Category
17 Date(s) or Period
1922
18 Style or Design
vernacular

28 No of Stories 2
29 Basement? Yes No
30 Foundation Material
concrete
31 Wall Construction
masonry



8 Site Plan with North Arrow
BOMPART AVE.

19 Architect or Engineer
20 Contractor or Builder
21 Original Use, if apparent
residence
22 Present Use
residence
23 Ownership Public Private
24 Owner's Name & Address, if known

32 Roof Type & Material
gable, shingle
33 No. of Bays Front 4/3 Side 3
34 Wall Treatment
common bond brick
35 Plan Shape rectangle
36 Changes (Explain in #42) Addition Altered Moved

9 Coordinates UTM
Lat
Long

25 Open to Public? Yes No
26 Local Contact Person or Organization
27 Other Surveys in Which Included

37 Condition Interior good Exterior good
38 Preservation Underway? Yes No

10 On National Register? Yes No
11 Part of Estab. Hist. Dist.? Yes No

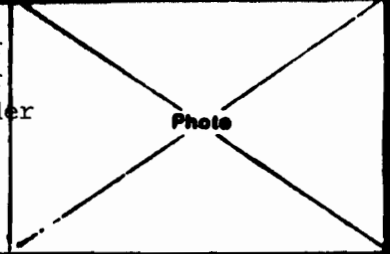
12 Is It Eligible? Yes No
14 District Potent'l? Yes No

39 Endangered? By What? Yes No

40 Visible from Public Road? Yes No
41 Distance from and Frontage on Road

15 Name of Established District

42 Further Description of Important Features This is a simple rectangular, two story, brick house with a low pitched gable roof. The front has four bays on the second story and three bays on the first. The front door is in the center bay with a red tile gable over it supported by slender columns. Under the south side of the house is a one car garage.



43 History and Significance The house was built in 1922 for W.R. Stobie.

44 Description of Environment and Outbuildings This house faces east on a corner wooded lot.

45 Sources of Information
Webster Groves Building Permit #1729

46 Prepared by
A. Morris
47 Organization
St. Louis Co. Parks
48 Date 8/82
49 Revision Date(s)



City: St. Louis
 County: St. Louis
 State: Missouri

Part of Lot 12 of Block 9 of
 Webster Park
 Webster Groves



Address: 1111
 City: St. Louis

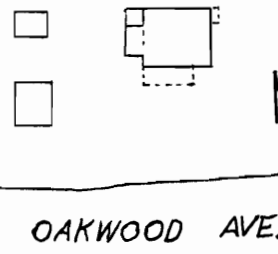
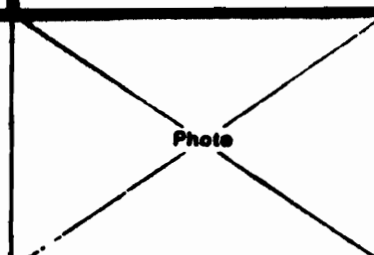
23. Is the property in a historic district?	Yes	No
24. Is the property in a local historic district?	Yes	No
25. Is the property in a National Historic District?	Yes	No

26. Local Council Person or Organization
 By Whom: _____
 No. 100

27. Does the property include:
 a. Verbal Easement? Yes
 b. Public Right? Yes
 c. Easement for and Property on Road? Yes

28. Local Council Person or Organization
 By Whom: _____
 No. 100

Office of Historic Preservation, P.O. Box 176, Jefferson City, Missouri 65101
HISTORIC INVENTORY SL-AS-002-003

1 No County St. Louis 3 Location of Negatives St. Louis Co. Parks Dept. 6 Specific Location Lot 1, Block G, Webster Park 7 City or Town If Rural, Township & Vicinity Webster Groves 8 Site Plan with North Arrow  9 Coordinates UTM Lat Long 10 Site Building Structure Object <table border="1" style="width:100%; border-collapse: collapse;"> <tr> <td>On National Register?</td> <td>Yes <input type="checkbox"/></td> <td>No <input checked="" type="checkbox"/></td> <td>12 Is It Eligible?</td> <td>Yes <input type="checkbox"/></td> <td>No <input type="checkbox"/></td> </tr> <tr> <td>Part of Estab Hist Dist?</td> <td>Yes <input type="checkbox"/></td> <td>No <input checked="" type="checkbox"/></td> <td>14. District Potential?</td> <td>Yes <input type="checkbox"/></td> <td>No <input type="checkbox"/></td> </tr> </table> 15 Name of Established District	On National Register?	Yes <input type="checkbox"/>	No <input checked="" type="checkbox"/>	12 Is It Eligible?	Yes <input type="checkbox"/>	No <input type="checkbox"/>	Part of Estab Hist Dist?	Yes <input type="checkbox"/>	No <input checked="" type="checkbox"/>	14. District Potential?	Yes <input type="checkbox"/>	No <input type="checkbox"/>	4 Present Name(s) 5 Other Name(s) 203 Bompert 16 Thematic Category 17 Date(s) or Period 1920 18 Style or Design vernacular 19 Architect or Engineer 20 Contractor or Builder A.E. Welsch 21 Original Use, if apparent residence 22 Present Use residence 23 Ownership Public <input type="checkbox"/> Private <input checked="" type="checkbox"/> 24 Owner's Name & Address, if known Charles A. Lee 25 Open to Public? Yes <input type="checkbox"/> No <input checked="" type="checkbox"/> 26 Local Contact Person or Organization 27 Other Surveys in Which Included	28. No of Stories 2 29. Basement? Yes <input type="checkbox"/> No <input checked="" type="checkbox"/> 30. Foundation Material brick 31. Wall Construction masonry 32. Roof Type & Material hip, shingle 33. No. of Bays Front 2 Side 4 34. Wall Treatment common bond brick 35. Plan Shape irregular 36. Changes (Explain in #42) Addition: Moved: <input type="checkbox"/> 37. Condition Interior good Exterior good 38. Preservation Underway? Yes <input type="checkbox"/> No <input checked="" type="checkbox"/> 39. Endangered? By What? Yes <input type="checkbox"/> No <input checked="" type="checkbox"/> 40. Visible from Public Road? Yes <input type="checkbox"/> No <input checked="" type="checkbox"/> 41. Distance from and Frontage on Road	1 NO 2 County St. Louis 4 Present Name(s) 5 Other Name(s) 203 Bompert
On National Register?	Yes <input type="checkbox"/>	No <input checked="" type="checkbox"/>	12 Is It Eligible?	Yes <input type="checkbox"/>	No <input type="checkbox"/>										
Part of Estab Hist Dist?	Yes <input type="checkbox"/>	No <input checked="" type="checkbox"/>	14. District Potential?	Yes <input type="checkbox"/>	No <input type="checkbox"/>										
42 Further Description of Important Features This two story brick house is almost square. It has a low hip roof with broad eaves and pairs of large carved brackets that suggest an Italianate influence. There is a shed dormer on the front and back. On the front the second story windows are in pairs and on the first floor there is a triple window in the south bay and the front door is in the north bay with a small gable supported by brackets over it. On the south there is a one story screened porch with a shed roof and brick foundations and piers.															
43 History and Significance This house was built in 1920 by A.E. Welsch for himself. The present owner, Charles Lee, is a professor at Washington University. Lee grows beautiful dahlias and other perinneals fill the side yard.															
44 Description of Environment and Outbuildings This house faces east on a corner wooded lot. There are many varieties of flowers on the south side of the lot. There is a brick garage with a gable roof in the southwest corner of the lot.															
45 Sources of Information Webster Groves Building Permit #1325	46. Prepared by A. Morris 47. Organization St. Louis Co. Parks 48. Date 8/82 49. Revision Date(s)														

1. Name of Property
 2. Other Name(s)
 3. Location of Property
 4. Section Number

Lot 1, Block G, Webster Park
 Webster Groves
 St. Louis, Mo.



5. Date of Construction	6. Date of Renovation
7. Architect	8. Builder
9. Name of Owner	10. Name of Present Owner
11. Name of Present Occupant	12. Name of Present Use
13. Name of Historic District	14. Name of National Register



15. Public Access
 16. Distance from Road
 17. Photos on File

18. Other Description of Property Features: This two-story brick house is almost

Office of Historic Preservation, P.O. Box 176, Jefferson City, Missouri 65101
HISTORIC INVENTORY SL-AS-002-004

1 NO

2 County
St. Louis

4 Present Name(s)
211 Bompert

5 Other Name(s)
211 Bompert

1 No	4 Present Name(s)
2 County St. Louis	5 Other Name(s)
3 Location of Negatives St. Louis Co. Parks Dept.	211 Bompert

6 Specific Location Lot 2, Block G, Webster Park	16 Thematic Category	28 No of Stories 1½
7 City or Town If Rural, Township & Vicinity Webster Groves	17 Date(s) or Period 1925	29 Basement? Yes IX No

8 Site Plan with North Arrow	18 Style or Design vernacular brick cottage	30 Foundation Material brick
	19 Architect or Engineer	31 Wall Construction masonry
	20 Contractor or Builder Payne Bros.	32 Roof Type & Material cross gable, asbestos tile
	21 Original Use, if apparent residence	33 No. of Bays Front 3 Side 5
	22 Present Use residence	34 Wall Treatment common bond brick
	23 Ownership Public <input type="checkbox"/> Private <input checked="" type="checkbox"/>	35 Plan Shape T
	24 Owner's Name & Address, if known Alton E. Shumate	36 Changes (Explain in #42) Addition <input checked="" type="checkbox"/> Altered <input type="checkbox"/> Moved <input type="checkbox"/>
	25 Open to Public? Yes <input type="checkbox"/> No <input checked="" type="checkbox"/>	37 Condition Interior good Exterior good

9 Coordinates UTM	26 Local Contact Person or Organization	38 Preservation Underway? Yes <input checked="" type="checkbox"/> No
10 Site <input type="checkbox"/> Building <input checked="" type="checkbox"/> Structure <input type="checkbox"/> Object <input type="checkbox"/>	27 Other Surveys in Which Included	39 Endangered? By What? Yes <input type="checkbox"/> No <input checked="" type="checkbox"/>
On National Register? Yes <input type="checkbox"/> No <input checked="" type="checkbox"/>		40 Visible from Public Road? Yes <input checked="" type="checkbox"/> No
12 Is It Eligible? Yes <input type="checkbox"/> No <input type="checkbox"/>		41 Distance from and Frontage on Road
13 Part of Estab Hist Dist? Yes <input type="checkbox"/> No <input checked="" type="checkbox"/>		
14 District Potent'l? Yes <input type="checkbox"/> No <input type="checkbox"/>		
15 Name of Established District		

42 Further Description of Important Features This is a small, one-story, brick cottage with a steep cross gable roof. The front has three bays: triple windows on either side of a brick projection which contains the front door with its fanlight transom under a cross gable roof. There is a cross gable section projecting two bays from the back. There is a shed dormer on either side of the projection on the back. A frame addition with a lower gable roof is on the end of the back projection.	Photo
--	-------

43 History and Significance This house was built in 1925 for Lee Winston.
--

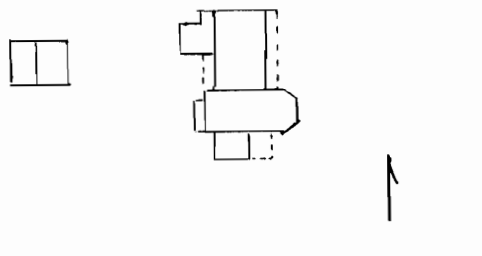
44 Description of Environment and Outbuildings This house faces east on a wooded lot. There is a frame garage with a gable roof in the northwest corner of the lot.
--

45 Sources of Information Webster Groves Building Permit #2858	46 Prepared by A. Morris
	47 Organization St. Louis Co. Parks
	48 Date 8/82
	49 Revision Date(s)

1914-15 A. W. V. T. 1308 P. 3



Office of Historic Preservation, P.O. Box 176, Jefferson City, Missouri 65101
HISTORIC INVENTORY SL-AS-002-005

1 No		4 Present Name(s)		1 No	
2 County St. Louis		5 Other Name(s)			2 County St. Louis
3 Location of Negatives St. Louis Co. Parks Dept.					
6 Specific Location part of Lot 3, Block G, Webster Park		16 Thematic Category		28. No of Stories 2	
7 City or Town If Rural, Township & Vicinity Webster Groves		17 Date(s) or Period 1892		29. Basement? Yes <input checked="" type="checkbox"/> No <input type="checkbox"/>	
8 Site Plan with North Arrow 		18 Style or Design Queen Anne vernacular		30. Foundation Material rubble	
		19 Architect or Engineer		31. Wall Construction frame	
9 Coordinates UTM Lat Long		20 Contractor or Builder		32. Roof Type & Material cross gable shingle	
		21. Original Use, if apparent residence		33. No. of Bays Front 8 Side 3	
10 Site Building Structure Object On National Register? Yes <input type="checkbox"/> No <input checked="" type="checkbox"/> 12 Is II Eligible? Yes <input type="checkbox"/> No <input type="checkbox"/>		22 Present Use residence		34. Wall Treatment asbestos siding	
		23 Ownership Public <input type="checkbox"/> Private <input checked="" type="checkbox"/>		35. Plan Shape T	
13 Part of Estab Hist Dist? Yes <input type="checkbox"/> No <input checked="" type="checkbox"/> 14. District Potent? Yes <input type="checkbox"/> No <input type="checkbox"/>		24 Owner's Name & Address, if known Glennon L. Brookman		36. Changes (Explain in #42) Addition: <input type="checkbox"/> Altered <input checked="" type="checkbox"/> Moved: <input type="checkbox"/>	
		25. Open to Public? Yes <input type="checkbox"/> No <input checked="" type="checkbox"/>		37. Condition Interior good Exterior good	
15 Name of Established District		26 Local Contact Person or Organization		38. Preservation Underway? Yes <input checked="" type="checkbox"/> No <input type="checkbox"/>	
		27 Other Surveys in Which Included		39. Endangered? By What? Yes <input type="checkbox"/> No <input checked="" type="checkbox"/>	
42 Further Description of Important Features This is a two story house covered with asbestos siding. The north part of the house is a long rectangle with a low gable roof. The south part of the house is two stories, a large octagonal tower at the front with a hip roof and a rectangle to the back with a gable roof. The north rectangle is five bays on the front with the double front door in the center bay. A shed roof portico with a small gable in the center projects in front of the front doors supported by massive stone pillars. Above this center bay the main		43 History and Significance This house was built in 1892 for Julia and Walter Krausnick. The Krausnick were the first family to have a telephone in Webster Groves. In 1902 Willard Case bought it. Case was the owner of the Willard Case Lumber Company, a manufacturer and wholesale dealer in hardwood lumber. He had six daughters and was an Episcopalian.		4 Present Name(s) 219 Bompert	
45 Sources of Information St. Louis County Recorder of Deeds, Indirect Index, Oct. 11, 1892 Real Estate Tax Assessments for the City of Webster Groves 1896-1902 Leonard, John; The Book of St. Louisans; St. Louis; 1906 Start, Clarissa; Webster Groves; St. Louis, 1976; p. 93		46. Prepared by A. Morris			
		47. Organization St. Louis Co. Parks		48. Date 8/82	
				49. Revision Date(s)	

1 No

2 County
St. Louis

4 Present Name(s)
219 Bompert

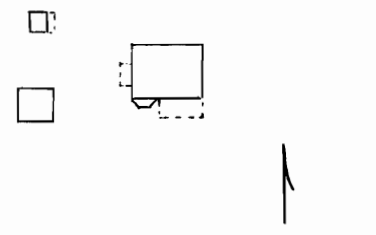
5 Other Name(s)
219 Bompert

42. continued

roofline is broken by a small gable. Behind the octagonal tower the south side of the house is three bays. It has a screened porch with a shed roof projecting from the front bay.

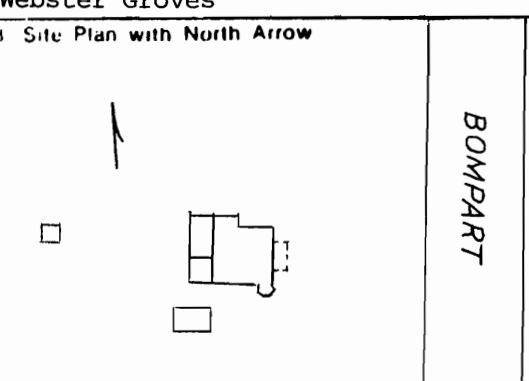


Office of Historic Preservation, P.O. Box 176, Jefferson City, Missouri 65101
HISTORIC INVENTORY SL-AS-002-006

1 No		4 Present Name(s)		1 No	
county St. Louis		5 Other Name(s) 229 Bompert			2 County St. Louis
3 Location of Negatives St. Louis Co. Parks Dept.					
6 Specific Location Lot 4, Block G, Webster Park		16. Thematic Category		4 Present Name(s) 229 Bompert	
7 City or Town If Rural, Township & Vicinity Webster Groves		17 Date(s) or Period 1909			
8 Site Plan with North Arrow 		18 Style or Design shingle vernacular		5 Other Name(s) 229 Bompert	
		19 Architect or Engineer			
9 Coordinates UTM Lat Long		20 Contractor or Builder Wm. F. Hamann		6 Present Name(s) 229 Bompert	
		21 Original Use, if apparent residence			
10 Site: <input type="checkbox"/> Building: <input type="checkbox"/> Structure: <input type="checkbox"/> Object: <input type="checkbox"/>		22 Present Use residence		7 Present Name(s) 229 Bompert	
		23 Ownership Public <input type="checkbox"/> Private <input checked="" type="checkbox"/>			
11 On National Register? Yes <input type="checkbox"/> No <input checked="" type="checkbox"/>		24 Owner's Name & Address, if known Thomas Martin Macnish		8 Present Name(s) 229 Bompert	
		25 Open to Public? Yes <input type="checkbox"/> No <input checked="" type="checkbox"/>			
12 Is II Eligible? Yes <input type="checkbox"/> No <input type="checkbox"/>		26 Local Contact Person or Organization		9 Present Name(s) 229 Bompert	
13 Part of Estab Hist Dist? Yes <input type="checkbox"/> No <input checked="" type="checkbox"/>		27 Other Surveys in Which Included			
14 District Potent? Yes <input type="checkbox"/> No <input type="checkbox"/>		42 Further Description of Important Features This is a pleasingly regular, 2½ story dark shingle house with a hip roof and boxed eaves and entablature. It has a hip dormer on each side. The front door is in the north bay surrounded by plain pilasters and a plain entablature and a cornice. There is a one story sunroom addition with a shed roof on the south side.		10 Other Name(s) 229 Bompert	
15 Name of Established District					
43 History and Significance This house was built in 1909 by W.F. Hamann for himself.		46. Prepared by A. Morris		11 Other Name(s) 229 Bompert	
44 Description of Environment and Outbuildings The house faces east on a wooded lot.					
45 Sources of Information Webster Groves Building Permit #182		47 Organization St. Louis Co. Parks		12 Other Name(s) 229 Bompert	
		48 Date 8/82			
		49 Revision Date(s)			



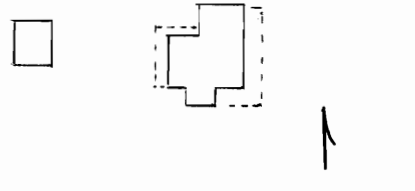
Office of Historic Preservation, P.O. Box 176, Jefferson City, Missouri 65101
HISTORIC INVENTORY SL-AS-002-007

1 No		4 Present Name(s)		1 No	
2 County St. Louis		5 Other Name(s) 235 Bompert			2 County St. Louis
3 Location of Negatives St. Louis Co. Parks Dept.					
6 Specific Location Part of Lot 5, Block G, Webster Park		16. Thematic Category		4 Present Name(s) Rev. A. Petrasch	
7 City or Town If Rural, Township & Vicinity Webster Groves		17 Date(s) or Period 1915			
8 Site Plan with North Arrow 		18. Style or Design Queen Anne			
		19. Architect or Engineer			
9 Coordinates UTM Lat Long		20. Contractor or Builder		28. No of Stories 2	
		21. Original Use, if apparent residence		29. Basement? Yes <input checked="" type="checkbox"/> No <input type="checkbox"/>	
10 Site: <input type="checkbox"/> Building: <input checked="" type="checkbox"/> Structure: <input type="checkbox"/> Object: <input type="checkbox"/> 11 On National Register? Yes <input type="checkbox"/> No <input checked="" type="checkbox"/> 12 Is It Eligible? Yes <input type="checkbox"/> No <input type="checkbox"/>		22 Present Use residence		30. Foundation Material concrete	
		23 Ownership Public <input type="checkbox"/> Private <input checked="" type="checkbox"/>		31. Wall Construction masonry	
13 Part of Estab Hist Dist? Yes <input type="checkbox"/> No <input checked="" type="checkbox"/> 14. District Potent'l? Yes <input type="checkbox"/> No <input type="checkbox"/>		24. Owner's Name & Address, if known Edward A. Doisy, Jr.		32. Roof Type & Material hip tile	
		25. Open to Public? Yes <input type="checkbox"/> No <input checked="" type="checkbox"/>		33. No. of Bays Front 4 Side 2	
15 Name of Established District		26 Local Contact Person or Organization		34. Wall Treatment common bond brick	
		27. Other Surveys in Which Included		35. Plan Shape irregular	
42 Further Description of Important Features It seems unusual to see a Queen Anne house built of brick, but the three story, octagonal tower on the southeast corner suggest the Queen Anne style. The third story windows in the tower are small rectangles set in arched recesses in the bricks. The hip roof is of red tile with small hip dormers on the north and south sides. The front door is in the center bay if you don't count the tower and a one story open porch with a shed, tile roof supported by brick piers projects from the front of the house.		43 History and Significance This house was built in 1915 for Reverend A. Petrasch. Edward A. Doisey, Jr. who lives here now is the son of Dr. Edward A. Doisey, who won the Nobel Prize in Medicine in 1943 for discovering the chemical nature of vitamin K. In 1943 the Doisey family lived at 310 Glen Rd. in Webster Park.		36. Changes (Explain in #42) Addition: <input type="checkbox"/> Altered: <input type="checkbox"/> Moved: <input type="checkbox"/>	
				37. Condition Interior excellent Exterior excellent	
44 Description of Environment and Outbuildings The house faces east on a wooded lot. There is a one story brick garage with a tile gable roof near the south side of the house. There is a carport between the garage and the house and an open shed roof shelter across the back of the house.		46. Prepared by A. Morris		38. Preservation Underway? Yes <input checked="" type="checkbox"/> No <input type="checkbox"/>	
				39. Endangered? By What? Yes <input type="checkbox"/> No <input checked="" type="checkbox"/>	
45 Sources of Information Webster Groves Building Permit #905		47. Organization St. Louis Co. Parks		40. Visible from Public Road? Yes <input checked="" type="checkbox"/> No <input type="checkbox"/>	
				41. Distance from and Frontage on Road	
		48. Date 7/82		49. Revision Date(s)	

1 No
 2 County
 St. Louis
 4 Present Name(s)
 Rev. A. Petrasch
 5 Other Name(s)
 235 Bompert



Office of Historic Preservation, P.O. Box 176, Jefferson City, Missouri 65101
HISTORIC INVENTORY SL-AS-002-008

1 No		4 Present Name(s)		1 No	
County St. Louis		5 Other Name(s)			2 County St. Louis
3 Location of Negatives St. Louis Co. Parks Dept.					
6 Specific Location Lot 6, Block G, Webster Park		16. Thematic Category		28. No of Stories 2½	
7 City or Town If Rural, Township & Vicinity Webster Groves		17 Date(s) or Period 1909		29. Basement? Yes IX No	
8 Site Plan with North Arrow 		18. Style or Design Queen Anne		30. Foundation Material rubble	
		19. Architect or Engineer Mackey		31. Wall Construction frame	
9 Coordinates UTM Lat Long		20. Contractor or Builder Fred Howell		32. Roof Type & Material cross hip shingle	
		21. Original Use, if apparent residence		33. No. of Bays Front 4 Side 4	
10 Site Building X Structure Object On National Register? Yes II No X		22 Present Use residence		34. Wall Treatment clapboard	
		23 Ownership Public I Private IX		35. Plan Shape irregular	
11 Part of Estab Hist Dist? Yes II No XI		24. Owner's Name & Address, if known Marshall M. Burton		36. Changes (Explain in #42) Addition: Altered: Moved:	
		25. Open to Public? Yes II No IX		37. Condition Interior good Exterior good	
12. Is II Eligible? Yes II No II		26 Local Contact Person or Organization		38. Preservation Underway? Yes X No	
		27. Other Surveys in Which Included		39. Endangered? By What? Yes I No IX	
13 Part of Estab Hist Dist? Yes II No XI		28. No of Stories 2½		40. Visible from Public Road? Yes X No	
		29. Basement? Yes IX No		41. Distance from and Frontage on Road	
14. District Potent'l? Yes II No II		29. Basement? Yes IX No		5 Other Name(s) 301 Bompert	
15 Name of Established District		42 Further Description of Important Features This large, white frame Queen Anne house has a cross hip roof. It has a one story open porch with a hip roof across the front, wrapping around the south side and screened in on the south side. The porch makes the house look wide and fat. There are two hip dormers on the front. Of the three bays on the main section of the front of the house the southern bay is single windows on both floors and the northern bay is triple windows on both floors. The center bay is the front door with sidelights on the first floor.			
15 Name of Established District		43 History and Significance This house was built in 1909 for Julia Brockmeyer Walsh.			
44 Description of Environment and Outbuildings The house faces east on a large wooded lot.		45 Sources of Information Webster Groves Building Permit #299			
		46. Prepared by A. Morris			
		47 Organization St. Louis Co. Parks			
		48 Date 8/82		49 Revision Date(s)	

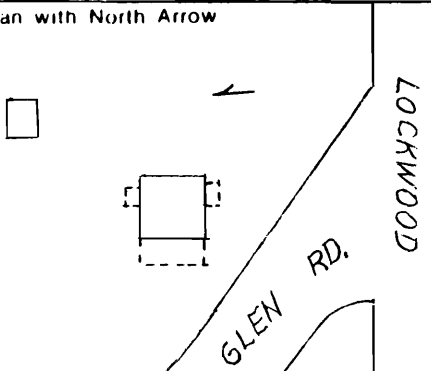
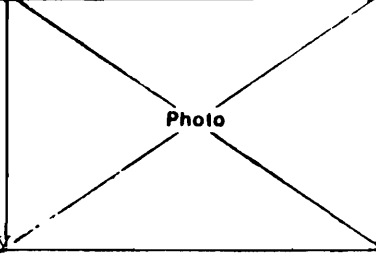
42. continued

and an oriel window on the second floor under the broad eaves of the roof. Two stories of sunrooms project from the back half of the south side under a cross hip roof.



HISTORIC INVENTORY

SL-AS-002-009

1 No		4 Present Name(s)	
County St. Louis		5 Other Name(s)	
3 Location of Negatives St. Louis Co. Parks Dept.		4 Glen Rd.	
6 Specific Location Lot 1, Block M, Webster Park		16. Thematic Category	
		17 Date(s) or Period 1909	
7 City or Town If Rural, Township & Vicinity Webster Groves		18 Style or Design shirt waist vernacular	
8 Site Plan with North Arrow 		19. Architect or Engineer Theodore Bopp	
		20. Contractor or Builder Theodore Bopp	
9 Coordinates Lat Long		21. Original Use, if apparent residence	
10 Site Building Structure Object On National Register? Yes <input type="checkbox"/> No <input checked="" type="checkbox"/>		22 Present Use residence	
12. Is It Eligible? Yes <input type="checkbox"/> No <input type="checkbox"/>		23 Ownership Public <input type="checkbox"/> Private <input checked="" type="checkbox"/>	
13 Part of Estab. Hist. Dist.? Yes <input type="checkbox"/> No <input checked="" type="checkbox"/>		24. Owner's Name & Address, if known Patrick H. Witte	
14. District Potential? Yes <input type="checkbox"/> No <input type="checkbox"/>		25. Open to Public? Yes <input type="checkbox"/> No <input checked="" type="checkbox"/>	
15 Name of Established District		26. Local Contact Person or Organization	
		27. Other Surveys in Which Included	
		28. No. of Stories 2	
		29. Basement? Yes <input checked="" type="checkbox"/> No <input type="checkbox"/>	
		30. Foundation Material rubble	
		31. Wall Construction frame	
		32. Roof Type & Material gable, shingle	
		33. No. of Bays Front 3 Side 2	
		34. Wall Treatment clapboard, shingle	
		35. Plan Shape rectangle	
		36. Changes (Explain in #42) Addition <input type="checkbox"/> Altered <input type="checkbox"/> Moved <input type="checkbox"/>	
		37. Condition Interior <u>excellent</u> Exterior <u>excellent</u>	
		38. Preservation Underway? Yes <input checked="" type="checkbox"/> No <input type="checkbox"/>	
		39. Endangered? By What? Yes <input type="checkbox"/> No <input checked="" type="checkbox"/>	
		40. Visible from Public Road? Yes <input checked="" type="checkbox"/> No <input type="checkbox"/>	
		41. Distance from and Frontage on Road	
42 Further Description of Important Features			
<p>This two story, white frame house with a gable roof, is clapboard on the first floor and shingles on the second floor. There is one gable dormer on the front and back. Of the two bays on the main section of the front of the house the western bay has a triple window on the first floor and the eastern bay is the front door with a carved wooden fan above it and a small gable portico projecting in front supported by Ionic columns. Two stories of sunrooms project on the west side with hip roofs. The second story</p>			
43 History and Significance		44 Description of Environment and Outbuildings	
<p>This house was built in 1909 for Ward Goodloe. Goodloe was an independent commission food broker and he had two sons.</p>		<p>The house faces south on a wooded corner lot.</p>	
Sources of Information Webster Groves Building Permit #198 ^a		46. Prepared by A. Morris	
		47. Organization St. Louis Co. Parks	
		48. Date 7/82	
		49. Revision Date(s)	

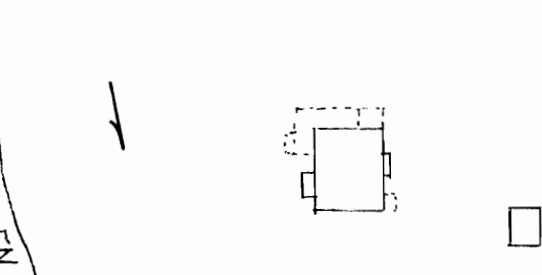
1 No
 2 County
St. Louis
 3 Present Name(s)
 4 Other Name(s)
 5 Other Name(s)
 4 Glen Rd.

4 Glen Rd.

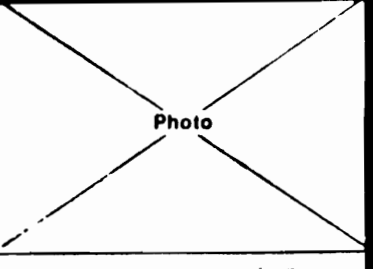
42. continued

sunroom is smaller than the one on the first floor.



1 No 2 County St. Louis 3 Location of Negatives St. Louis Co. Parks Dept. 6 Specific Location Part of Lot 2 of Glen Park 7 City or Town If Rural, Township & Vicinity Webster Groves 8 Site Plan with North Arrow  9 Coordinates UTM Lat Long 10 Site Building Structure On National Register? Yes <input type="checkbox"/> No <input checked="" type="checkbox"/> 12. Is It Eligible? Yes <input type="checkbox"/> No <input type="checkbox"/> 13 Part of Estab. Hist. Dist.? Yes <input type="checkbox"/> No <input checked="" type="checkbox"/> 14. District Potent'l? Yes <input type="checkbox"/> No <input type="checkbox"/> 15 Name of Established District	4 Present Name(s) 5 Other Name(s) 35 Glen Rd. 16. Thematic Category 17 Date(s) or Period 1905 18 Style or Design shingle 19. Architect or Engineer 20. Contractor or Builder 21. Original Use, if apparent residence 22 Present Use residence 23 Ownership Public <input type="checkbox"/> Private <input checked="" type="checkbox"/> 24. Owner's Name & Address, if known George W. Gowan 25. Open to Public? Yes <input type="checkbox"/> No <input checked="" type="checkbox"/> 26. Local Contact Person or Organization 27. Other Surveys in Which Included	28. No of Stories 2 1/2 29. Basement? Yes <input checked="" type="checkbox"/> No <input type="checkbox"/> 30. Foundation Material rubble 31. Wall Construction frame 32. Roof Type & Material gable, shingle 33. No. of Bays Front 5 Side 3 34. Wall Treatment dark weathered shingles 35. Plan Shape irr. rectangle 36. Changes (Explain in #42) Addition Altered Moved 37. Condition Interior excellent Exterior excellent 38. Preservation Underway? Yes <input checked="" type="checkbox"/> No <input type="checkbox"/> 39. Endangered? By What? Yes <input type="checkbox"/> No <input checked="" type="checkbox"/> 40. Visible from Public Road? Yes <input type="checkbox"/> No <input checked="" type="checkbox"/> 41. Distance from and Frontage on Road
--	---	---

42 Further Description of Important Features This is a large 2 1/2 story, shingle style house with cream colored trim and a gable roof. Two large dormers project on the front supported by fat brackets. They contain small, recessed windows. A front porch is recessed under the south 2/3rds of the second floor on the front. It is supported by square wood posts and the double front door is in the south bay. The second bay from the north which seems to project on the first floor has curved corners and has a large triple window that is almost completely covered with



43 History and Significance This house was built in 1905 for F.M. McClelland who was a commercial merchant, commuting into St. Louis. He had two daughters, one of them married Harris Armstrong, the well known St. Louis architect. Armstrong grew up at 103 Glen Rd. with a meadow between their houses.

44 Description of Environment and Outbuildings The house faces east, far back from the road, high on a hill, with a woods and creek at the bottom of the hill. A driveway winds up the south side of the property to a shingle garage with a gable roof.

45 Sources of Information
 al Estate Tax Assessments for the City of Webster Groves, 1904 & 05
 Boos' Directory of St. Louis County, Missouri, 1909

46. Prepared by
 A. Morris
 47 Organization
 St. Louis Co. Parks
 48. Date 7/82
 49 Revision Date(s)

1 NO
 2 County
 St. Louis
 4 Present Name(s)
 5 Other Name(s)
 35 Glen Rd.

35 Glen Rd.

42. continued

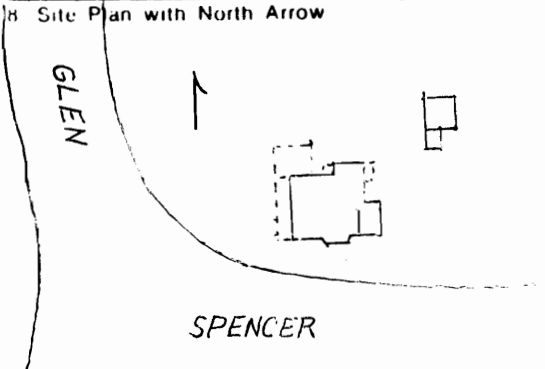
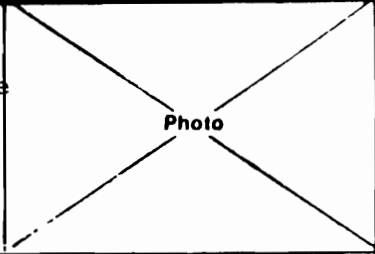
wysteria. The north bay is recessed. The center bay on the second floor, between the two projecting dormers is a triple window with an oriel-like ledge under the sill supported by a bracket. There is an open porch on the south side under two bays on the second floor.





Office of Historic Preservation, P.O. Box 176, Jefferson City, Missouri 65101
HISTORIC INVENTORY

SL-AS-002 cd/2

1 No		4 Present Name(s)	
2 County Louis		5 Other Name(s)	
3 Location of Negatives St. Louis Co. Parks Dept.		46 Glen Rd.	
6 Specific Location Lot 1, Block L, Webster Park		16. Thematic Category	
7 City or Town If Rural, Township & Vicinity Webster Groves		17 Date(s) or Period 1897	
8 Site Plan with North Arrow 		18 Style or Design Queen Anne	
		19 Architect or Engineer	
9 Coordinates UTM Lat Long		20 Contractor or Builder	
10 Site Building Structure Object On National Register? Yes <input type="checkbox"/> No <input checked="" type="checkbox"/>		21 Original Use, if apparent residence	
11 Is II Eligible? Yes <input type="checkbox"/> No <input type="checkbox"/>		22 Present Use residence	
12 Part of Estab Hist Dist? Yes <input type="checkbox"/> No <input checked="" type="checkbox"/>		23 Ownership Public <input type="checkbox"/> Private <input checked="" type="checkbox"/>	
13 District Potent'l? Yes <input type="checkbox"/> No <input type="checkbox"/>		24 Owner's Name & Address, if known Robert S. Stich	
15 Name of Established District		25 Open to Public? Yes <input type="checkbox"/> No <input checked="" type="checkbox"/>	
		26 Local Contact Person or Organization	
		27 Other Surveys in Which Included	
		28. No of Stories 2 1/2	
		29. Basement? Yes <input checked="" type="checkbox"/> No <input type="checkbox"/>	
		30. Foundation Material squared rubble	
		31. Wall Construction frame	
		32. Roof Type & Material gable, shingle	
		33. No. of Bays Front 2 Side 4	
		34. Wall Treatment clapboard	
		35. Plan Shape rectangle	
		36. Changes (Explain in #42) Addition Altered Moved <input type="checkbox"/>	
		37. Condition Interior excellent Exterior excellent	
		38. Preservation Underway? Yes <input checked="" type="checkbox"/> No <input type="checkbox"/>	
		39. Endangered? By What? Yes <input type="checkbox"/> No <input checked="" type="checkbox"/>	
		40. Visible from Public Road? Yes <input checked="" type="checkbox"/> No <input type="checkbox"/>	
		41. Distance from and Frontage on Road	
42 Further Description of Important Features			
<p>This large, white, frame Queen Anne style house has a gable roof with two gable dormers on the front and back. It has two stories of open porches under a shed roof across the front supported by pairs of Tuscan columns. The first story porch roof extends to the north making a porte cochere with a balustrade around the top. The front door and its sidelights are in the north bay and there is a large oriel window on the second floor above it. <u>There is a two story bay window on the south.</u></p>			
43 History and Significance This house was built in 1897 for the Webster Real Estate Co. They must have rented it for it was not sold to Dollie Milne until 1905. Dollie's husband, James, was an executive for the Manassa Lumber Company and they had three daughters. In 1923 the Milnes built a new house at 237 Rosemont.			
44 Description of Environment and Outbuildings The house faces west on a large corner lot. There is a board and batten garage with a gable roof in the northeast corner of the lot.			
45 Sources of Information		46. Prepared by	
<p>al Estate Tax Assessments for the City of Webster Groves 1896-1905 Conversation with Mrs. Ralph Metcalf</p>		A. Morris	
		47 Organization	
		St. Louis Co. Parks	
		48 Date	49 Revision Date(s)
		7/82	

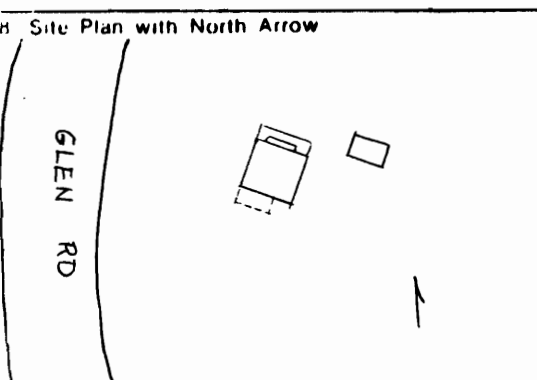
St. Louis

4 Present Name(s)

5 Other Name(s)
46 Glen Rd.

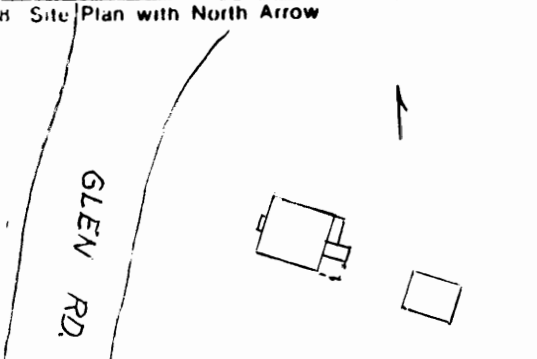


Office of Historic Preservation, P.O. Box 176, Jefferson City, Missouri 65101
HISTORIC INVENTORY SL-AS-002-013

1 No		4 Present Name(s)		1 No
2 County St. Louis		5 Other Name(s)		
3 Location of Negatives St. Louis Co. Parks Dept.		50 Glen Rd.		
6 Specific Location pt. Lot 2, Block L, Webster Park		16. Thematic Category		2 Court St. Louis
7 City or Town If Rural, Township & Vicinity Webster Groves		17 Date(s) or Period 1919		
8 Site Plan with North Arrow 		18. Style or Design stucco cottage		
9 Coordinates UTM Lat Long		19. Architect or Engineer		4 Present Name(s)
		20. Contractor or Builder		
10 Site: <input type="checkbox"/> Building <input checked="" type="checkbox"/> Structure: <input type="checkbox"/> Object <input type="checkbox"/> On National Register? Yes <input type="checkbox"/> No <input checked="" type="checkbox"/>		21. Original Use, if apparent residence		5 Other Name(s) 506 Glen Rd.
		22 Present Use residence		
13 Part of Estab Hist Dist? Yes <input type="checkbox"/> No <input checked="" type="checkbox"/>		23 Ownership Public <input type="checkbox"/> Private <input checked="" type="checkbox"/>		
		24. Owner's Name & Address, if known Donald H. Wick		
15 Name of Established District		25. Open to Public? Yes <input type="checkbox"/> No <input checked="" type="checkbox"/>		30 Endangered? By What? Yes <input type="checkbox"/> No <input checked="" type="checkbox"/>
12 Is It Eligible? Yes <input type="checkbox"/> No <input type="checkbox"/>		26 Local Contact Person or Organization		
14. District Potent? Yes <input type="checkbox"/> No <input type="checkbox"/>		27. Other Surveys in Which Included		40. Visible from Public Road? Yes <input checked="" type="checkbox"/> No <input type="checkbox"/>
42 Further Description of Important Features This 1½ story white stucco cottage has a front facing gable roof and its eaves flair out on both sides. The corners of the house are battered buttresses. On the front of the first floor there is a window in four sections in the center bay and a door recessed into an arch articulated with bricks on each end under the flaired eaves. The second story has two windows with shutters and above them in the gable is a small arched vent. There is a shed dormer containing two windows on each side.		Photo		
43 History and Significance This house was built around 1919 for Fred K. Rascher.				41. Distance from and Frontage on Road
44 Description of Environment and Outbuildings The house faces west on a wooded lot on a slight hill. There is a stucco one car garage with a gable roof in the northeast corner of the lot.				46. Prepared by A. Morris
45 Sources of Information Real Estate Tax Assessments for the City of Webster Groves, 1918				
47 Organization St. Louis Co. Parks				
48 Date 7/82		49 Revision Date(s)		



Office of Historic Preservation, P.O. Box 176, Jefferson City, Missouri 65101
HISTORIC INVENTORY SL-45-002-014

1 No		4 Present Name(s)		1 No
2 County St. Louis		5 Other Name(s)		
3 Location of Negatives St. Louis Co. Parks Dept.		52 Glen Rd.		2 County St. Louis
6 Specific Location Lot 3, Block L, Webster Park		16. Thematic Category		
7 City or Town If Rural, Township & Vicinity Webster Groves		17 Date(s) or Period 1909		4 Present Name(s)
8 Site Plan with North Arrow 		18. Style or Design craftsman bungalow		
9 Coordinates UTM Lat Long		19. Architect or Engineer		5 Other Name(s) 52 Glen Rd.
10 Site: <input type="checkbox"/> Building: <input checked="" type="checkbox"/> Structure: <input type="checkbox"/> Object: <input type="checkbox"/>		20. Contractor or Builder Edward M. Lewis		
11 On National Register? Yes <input type="checkbox"/> No <input checked="" type="checkbox"/>		21. Original Use, if apparent residence		
12. Is It Eligible? Yes <input type="checkbox"/> No <input type="checkbox"/>		22 Present Use residence		
13 Part of Estab. Hist. Dist.? Yes <input type="checkbox"/> No <input checked="" type="checkbox"/>		23 Ownership Public <input type="checkbox"/> Private <input checked="" type="checkbox"/>		
14. District Potent'l? Yes <input type="checkbox"/> No <input type="checkbox"/>		24. Owner's Name & Address, if known Richard C. Walters		
15 Name of Established District		25. Open to Public? Yes <input type="checkbox"/> No <input checked="" type="checkbox"/>		
16 Further Description of Important Features This craftsman bungalow is sided with wood shingles which are painted blue. It has a gable roof with the front eaves supported by braced wood brackets. There are two gable dormers on the north and south sides. The front door is in the center bay with a small gable above it supported by brackets. The first floor also contains a bay of triple windows on the north and a bay with four windows on the south. There is one bay of triple windows on the second floor under the gable. There is an oriel window with a		26 Local Contact Person or Organization		
17 History and Significance This house was built in 1909 by Edward M. Lewis for himself.		27 Other Surveys in Which Included		
18 Description of Environment and Outbuildings The house faces west. There is a two car, frame garage with a gable roof in the southeast corner of the lot.		28. No. of Stories 1 1/2		
19 Sources of Information Webster Groves Building Permit #220		29. Basement? Yes <input checked="" type="checkbox"/> No <input type="checkbox"/>		
		30. Foundation Material concrete		
		31. Wall Construction frame		
		32. Roof Type & Material gable, shingle		
		33. No. of Bays Front 1/3 Side 3		
		34. Wall Treatment shingle		
		35. Plan Shape rectangle		
		36. Changes (Explain in #42) Addition: <input type="checkbox"/> Altered: <input type="checkbox"/> Moved: <input type="checkbox"/>		
		37. Condition Interior excellent Exterior excellent		
		38. Preservation Underway? Yes <input checked="" type="checkbox"/> No <input type="checkbox"/>		
		39. Endangered? By What? Yes <input type="checkbox"/> No <input checked="" type="checkbox"/>		
		40. Visible from Public Road? Yes <input checked="" type="checkbox"/> No <input type="checkbox"/>		
		41. Distance from and Frontage on Road		
		Photo		
		46. Prepared by A. Morris		
		47. Organization St. Louis Co. Parks		
		48. Date 7/82		
		49. Revision Date(s)		


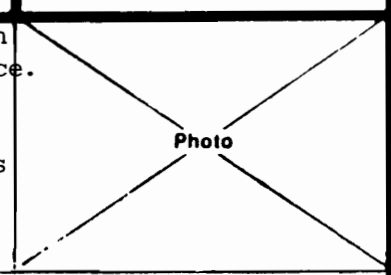
52 Glen Rd.

42. continued

shed roof on the south side.



Office of Historic Preservation, P.O. Box 176, Jefferson City, Missouri 65101
HISTORIC INVENTORY *SL-45-002-015*

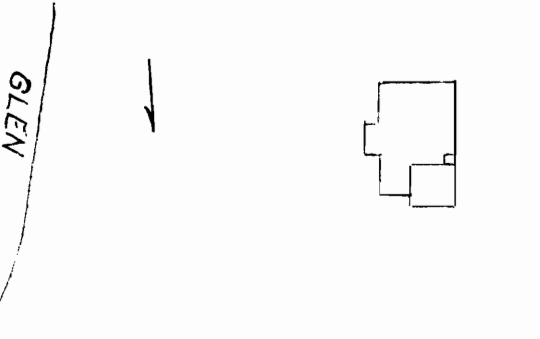
1 No 2 County . Louis 3 Location of Negatives St. Louis Co. Parks Dept.	4 Present Name(s) 5 Other Name(s) 55 Glen Rd.
6 Specific Location parts of Lots 2 and 3 of the Glen Park Subdivision	16 Thematic Category 17 Date(s) or Period 1950
7 City or Town If Rural, Township & Vicinity Webster Groves	18 Style or Design Wrightian modern ranch
8 Site Plan with North Arrow 	19 Architect or Engineer 20 Contractor or Builder Johanna Const. Co.
9 Coordinates UTM Lat Long	21 Original Use, if apparent residence 22 Present Use residence
10 Site: <input type="checkbox"/> Building <input checked="" type="checkbox"/> Structure: <input type="checkbox"/> Object: <input type="checkbox"/> On National Register? Yes <input type="checkbox"/> No <input checked="" type="checkbox"/> 12 Is It Eligible? Yes <input type="checkbox"/> No <input type="checkbox"/>	23 Ownership Public <input type="checkbox"/> Private <input checked="" type="checkbox"/> 24 Owner's Name & Address, if known Edward Prinz
13 Part of Estab. Hist. Dist.? Yes <input type="checkbox"/> No <input checked="" type="checkbox"/> 14 District Potent'l? Yes <input type="checkbox"/> No <input type="checkbox"/>	25 Open to Public? Yes <input type="checkbox"/> No <input checked="" type="checkbox"/> 26 Local Contact Person or Organization 27 Other Surveys in Which Included
15 Name of Established District	28 No. of Stories 1 29 Basement? Yes <input checked="" type="checkbox"/> No <input type="checkbox"/> 30 Foundation Material concrete 31 Wall Construction frame 32 Roof Type & Material low gable, gravel 33 No. of Bays Front 4 broad Side 34 Wall Treatment frame 35 Plan Shape irregular 36 Changes (Explain in #42) Addition: <input type="checkbox"/> Altered: <input type="checkbox"/> Moved: <input type="checkbox"/> 37 Condition Interior excellent Exterior excellent 38 Preservation Underway? Yes <input checked="" type="checkbox"/> No <input type="checkbox"/> 39 Endangered? By What? Yes <input type="checkbox"/> No <input checked="" type="checkbox"/> 40 Visible from Public Road? Yes <input checked="" type="checkbox"/> No <input type="checkbox"/> 41 Distance from and Frontage on Road
42 Further Description of Important Features This long, low, one story modern ranch with a low pitched gravel roof suggests a Frank Lloyd Wright influence. It has a monumental brick chimney on the south end and then a broad bay of eight floor-to-ceiling glass panels. The next bay of five floor-to-ceiling glass panels is stepped back. The next bay contains three pairs of small square windows up high. The last bay is three floor-to-ceiling glass panels. The window panels are framed and divided by dark stained wood. The roof has broad eaves.	<div style="text-align: center; border: 1px solid black; height: 100px;">  </div>
43 History and Significance This house was built in 1950 for Edward Prinz.	44 Description of Environment and Outbuildings The house faces east and sits on top of a hill, far back from the street. It has an expansive lawn and there is a creek and woods at the bottom of the hill.
45 Sources of Information Webster Groves Building Permit #9571.	46 Prepared by A. Morris 47 Organization St. Louis Co. Parks 48 Date 7/82 49 Revision Date(s)

1 No
2 County
St. Louis

4 Present Name(s)

5 Other Name(s)
55 Glen Rd.

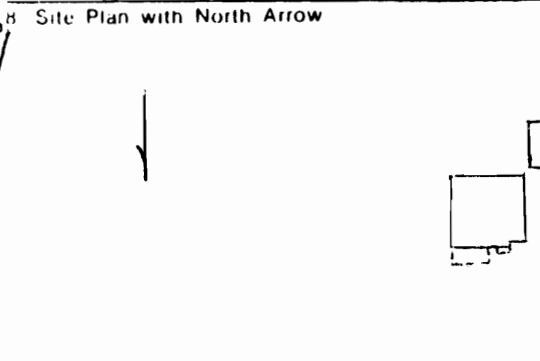
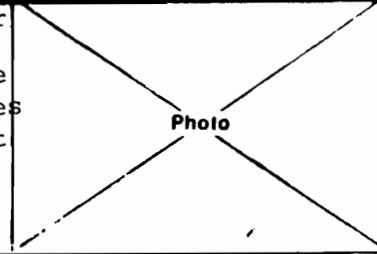


1 No 2 County . Louis 3 Location of Negatives St. Louis Co. Parks Dept.	4 Present Name(s) 5 Other Name(s) 63 Glen Rd.
6 Specific Location parts of Lots 2 and 3 of Glen Park	16. Thematic Category 17 Date(s) or Period 1951
7 City or Town If Rural, Township & Vicinity Webster Groves	18. Style or Design modern ranch
8 Site Plan with North Arrow 	19. Architect or Engineer 20. Contractor or Builder Robert L. Ellerbeck
9 Coordinates UTM Lat Long	21. Original Use, if apparent residence 22 Present Use residence
10 Site: <input type="checkbox"/> Building <input checked="" type="checkbox"/> Structure: <input type="checkbox"/> Object: <input type="checkbox"/> On National Register? Yes <input type="checkbox"/> No <input checked="" type="checkbox"/>	23 Ownership Public <input type="checkbox"/> Private <input checked="" type="checkbox"/> 24. Owner's Name & Address, if known Robert L. Ellerbeck
12. Is II Eligible? Yes <input type="checkbox"/> No <input type="checkbox"/> 13 Part of Estab. Hist. Dist.? Yes <input type="checkbox"/> No <input checked="" type="checkbox"/>	25. Open to Public? Yes <input type="checkbox"/> No <input checked="" type="checkbox"/> 26. Local Contact Person or Organization 27. Other Surveys in Which Included
14. District Potential? Yes <input type="checkbox"/> No <input type="checkbox"/> 15 Name of Established District	28. No of Stories 1 29. Basement? Yes <input checked="" type="checkbox"/> No <input type="checkbox"/> 30. Foundation Material concrete 31. Wall Construction masonry 32. Roof Type & Material cross gable, hip, shingle 33. No. of Bays Front 3 Side 34. Wall Treatment common bond brick 35. Plan Shape T 36. Changes (Explain in #42) Addition <input type="checkbox"/> Altered <input type="checkbox"/> Moved <input type="checkbox"/> 37. Condition Interior excellent Exterior excellent 38. Preservation Underway? Yes <input checked="" type="checkbox"/> No <input type="checkbox"/> 39. Endangered? By What? Yes <input type="checkbox"/> No <input checked="" type="checkbox"/> 40. Visible from Public Road? Yes <input checked="" type="checkbox"/> No <input type="checkbox"/> 41. Distance from and Frontage on Road
42 Further Description of Important Features This modern one story brick ranch house has a low hip roof. It has one broad bay projecting under a cross gable in the center of the front containing a large picture window.	<div style="border: 1px solid black; width: 100%; height: 100%; text-align: center; padding: 20px;"> <p>Photo</p> </div>
43 History and Significance This house was built in 1951 by Robert Ellerbeck for himself and he's still there today.	
44 Description of Environment and Outbuildings The house faces east from the top of a huge, high hill. The front lawn is very expansive leading down to a creek at the bottom near the street.	
45 Sources of Information Webster Groves Building Permit #9914	46. Prepared by A. Morris 47. Organization St. Louis Co. Parks 48. Date 7/82 49. Revision Date(s)

1 No
 2 Court 1
 St. Louis
 4 Present Name(s)
 5 Other Name(s)
 63 Glen Rd.



Office of Historic Preservation, P.O. Box 176, Jefferson City, Missouri 65101
HISTORIC INVENTORY SL-AS-002-007

1 No 2 County St. Louis 3 Location of Negatives St. Louis Co. Parks Dept. 6 Specific Location Part of Lot 2 of Glen Park 7 City or Town If Rural, Township & Vicinity Webster Groves 8 Site Plan with North Arrow  9 Coordinates UTM Lat Long 10 Site Building <input type="checkbox"/> Structure Object <input type="checkbox"/> <table border="1" style="width:100%; border-collapse: collapse;"> <tr> <td>On National Register? Yes <input type="checkbox"/> No <input checked="" type="checkbox"/></td> <td>12. Is It Eligible? Yes <input type="checkbox"/> No <input type="checkbox"/></td> </tr> <tr> <td>13 Part of Estab. Hist. Dist.? Yes <input type="checkbox"/> No <input checked="" type="checkbox"/></td> <td>14. District Potential? Yes <input type="checkbox"/> No <input type="checkbox"/></td> </tr> </table> 15 Name of Established District	On National Register? Yes <input type="checkbox"/> No <input checked="" type="checkbox"/>	12. Is It Eligible? Yes <input type="checkbox"/> No <input type="checkbox"/>	13 Part of Estab. Hist. Dist.? Yes <input type="checkbox"/> No <input checked="" type="checkbox"/>	14. District Potential? Yes <input type="checkbox"/> No <input type="checkbox"/>	4 Present Name(s) 5 Other Name(s) 103 Glen Rd. 16 Thematic Category 17 Date(s) or Period 1908 18 Style or Design vernacular 19 Architect or Engineer 20 Contractor or Builder 21. Original Use, if apparent residence 22 Present Use residence 23 Ownership Public <input type="checkbox"/> Private <input checked="" type="checkbox"/> 24. Owner's Name & Address, if known John B. Hilkene 25. Open to Public? Yes <input type="checkbox"/> No <input checked="" type="checkbox"/> 26. Local Contact Person or Organization 27 Other Surveys in Which Included	28. No of Stories 2½ 29. Basement? Yes <input checked="" type="checkbox"/> No 30. Foundation Material rubble 31. Wall Construction frame 32. Roof Type & Material gable, shingle 33. No. of Bays Front 4 Side 34. Wall Treatment clapboard 35. Plan Shape rectangle 36. Changes (Explain in #42) Addition Altered Moved 37. Condition Interior excellent Exterior excellent 38. Preservation Underway? Yes <input checked="" type="checkbox"/> No 39 Endangered? By What? Yes <input type="checkbox"/> No <input checked="" type="checkbox"/> 40. Visible from Public Road? Yes <input checked="" type="checkbox"/> No 41. Distance from and Frontage on Road
On National Register? Yes <input type="checkbox"/> No <input checked="" type="checkbox"/>	12. Is It Eligible? Yes <input type="checkbox"/> No <input type="checkbox"/>					
13 Part of Estab. Hist. Dist.? Yes <input type="checkbox"/> No <input checked="" type="checkbox"/>	14. District Potential? Yes <input type="checkbox"/> No <input type="checkbox"/>					
42 Further Description of Important Features This is a large white frame vernacular house with a gable roof. Its size and squareness suggest a Queen Anne style but it does not have towers or projecting bays. There are three bays in the main part of the house and two stories of sunporches with a lower gable roof are on the north end of the house. The front door is in the center bay of the main part of the house. The casement window above the front door is shorter than the other sash windows. There is a hip dormer in the center of the front containing		Photo 				
43 History and Significance This house was built in 1908 for Laura and Watson Lindsay. Mr. Lindsay was a bookkeeper. The Lindsays had a large family. After the Lindsays, the Armstrongs lived here. Their son, Harris Armstrong, became a well known St. Louis architect, designing such buildings as the Ethical Society on Clayton Road. He married Louise McClellan, who grew up at 35 Glen Rd. with a large meadow between them.						
44 Description of Environment and Outbuildings The house faces east from the top of a high hill. The property is wooded around the edges and an expansive lawn runs down to a creek near the road.						
45 Sources of Information Real Estate Tax Assessments for the City of Webster Groves for 1907-9 Boos' Director of St. Louis County, Mo.; Clayton; 1909 Conversation with Mrs. Harris Armstrong	46. Prepared by A. Morris 47. Organization St. Louis Co. Parks 48. Date 7/82 49 Revision Date(s)					

1 No
 2 County St. Louis
 4 Present Name(s)
 5 Other Name(s) 103 Glen Rd.

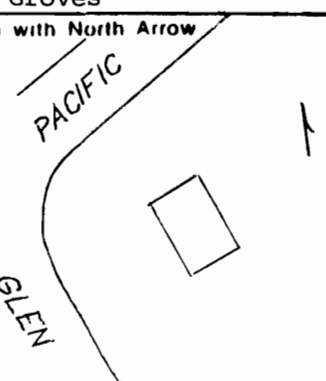
103 Glen Rd.

42. continued

three windows.

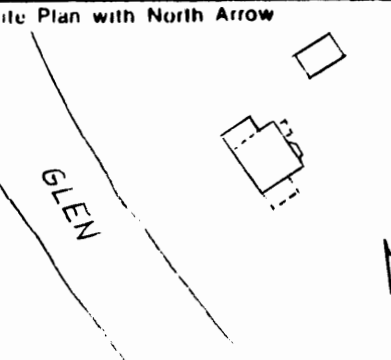
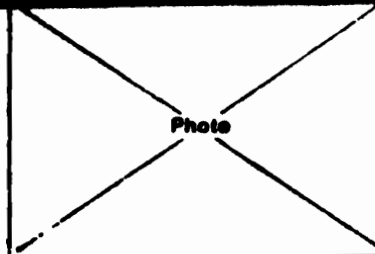


Office of Historic Preservation, P.O. Box 176, Jefferson City, Missouri 65101
HISTORIC INVENTORY SL-AS-002-014

1 No		4 Present Name(s)		1 NO
county St. Louis				
3 Location of Negatives St. Louis Co. Parks Dept.		5 Other Name(s)		2 County St. Louis
6 Specific Location Lot 1, Block K, Webster Park		122 Glen Rd.		
7 City or Town If Rural, Township & Vicinity Webster Groves		16. Thematic Category		4 Present Name(s)
		17 Date(s) or Period 1952		
8 Site Plan with North Arrow 		18. Style or Design modern Colonial rectangle		5 Other Name(s) 122 Glen Rd.
		19. Architect or Engineer		
9 Coordinates UTM Lat Long		20. Contractor or Builder John J. Fitzwilliams		1 Present Name(s) 122 Glen Rd.
		21. Original Use, if apparent residence		
10 Site: <input type="checkbox"/> Building <input checked="" type="checkbox"/> Structure: <input type="checkbox"/> Object: <input type="checkbox"/>		22 Present Use residence		2 Present Name(s) 122 Glen Rd.
		23 Ownership Public: <input type="checkbox"/> Private: <input checked="" type="checkbox"/>		
11 On National Register? Yes: <input type="checkbox"/> No: <input checked="" type="checkbox"/>		24 Owner's Name & Address, if known John J. Fitzwilliams		3 Present Name(s) 122 Glen Rd.
		12 Is It Eligible? Yes: <input type="checkbox"/> No: <input type="checkbox"/>		
13 Part of Estab. Hist. Dist.? Yes: <input type="checkbox"/> No: <input checked="" type="checkbox"/>		25. Open to Public? Yes: <input type="checkbox"/> No: <input checked="" type="checkbox"/>		4 Present Name(s) 122 Glen Rd.
		14. District Potent'l? Yes: <input type="checkbox"/> No: <input type="checkbox"/>		
15 Name of Established District		26 Local Contact Person or Organization		5 Other Name(s) 122 Glen Rd.
15 Name of Established District		27. Other Surveys in Which Included		
42 Further Description of Important Features		This is a newer, 2 story frame rectangle with a low pitched gable roof. There are three bays on the front. The front door is surrounded by shutters as are the front windows. The first story windows are wider than the second story windows.		6 Other Name(s) 122 Glen Rd.
43 History and Significance		This house was built in 1952 by John D. Fitzwilliams for himself and he is still there.		
44 Description of Environment and Outbuildings		The house faces south on a wide corner lot. There is a large lawn on the front and west side. Across the street on the west is a steep hill with the Missouri Pacific railroad tracks on top.		7 Other Name(s) 122 Glen Rd.
45 Sources of Information		Webster Groves Building Permit #10445		
46 Prepared by		A. Morris		8 Other Name(s) 122 Glen Rd.
47 Organization		St. Louis Co. Parks		
48 Date		8/82		9 Other Name(s) 122 Glen Rd.
49 Revision Date(s)				



Office of Historic Preservation, P.O. Box 176, Jefferson City, Missouri 65101
HISTORIC INVENTORY 56-45-002-019

No. _____ County St. Louis Location of Negatives St. Louis Co. Parks Dept. Specific Location Block 2, Block K, Webster Park City or Town If Rural, Township & Vicinity Webster Groves Site Plan with North Arrow  Coordinates UTM Lat _____ Long _____ <table border="1" style="width:100%; border-collapse: collapse;"> <tr> <td>Site <input type="checkbox"/></td> <td>Structure <input type="checkbox"/></td> </tr> <tr> <td>Building <input checked="" type="checkbox"/></td> <td>Object <input type="checkbox"/></td> </tr> </table> On National Register? Yes <input type="checkbox"/> No <input checked="" type="checkbox"/> 12. Is it Eligible? Yes <input type="checkbox"/> No <input type="checkbox"/> Part of Estab. Hist. Dist.? Yes <input type="checkbox"/> No <input checked="" type="checkbox"/> 14. District Potential? Yes <input type="checkbox"/> No <input type="checkbox"/> Name of Established District _____	Site <input type="checkbox"/>	Structure <input type="checkbox"/>	Building <input checked="" type="checkbox"/>	Object <input type="checkbox"/>	4 Present Name(s) 5 Other Name(s) 118 Glen Rd. 16. Thematic Category 17 Date(s) or Period 1926 18. Style or Design Colonial Revival 19. Architect or Engineer 20. Contractor or Builder Sandler Wiehan Realty & Const. Co. 21. Original Use, if apparent residence 22 Present Use residence 23 Ownership Public <input type="checkbox"/> Private <input checked="" type="checkbox"/> 24. Owner's Name & Address, if known Lyn D. Pankoff 25. Open to Public? Yes <input type="checkbox"/> No <input checked="" type="checkbox"/> 26 Local Contact Person or Organization 27. Other Surveys in Which Included	28. No of Stories 2 1/2 29. Basement? Yes <input checked="" type="checkbox"/> No <input type="checkbox"/> 30. Foundation Material concrete 31. Wall Construction masonry 32. Roof Type & Material flaired saltbox, shingle 33. No. of Bays Front 3/4 Side 3 34. Wall Treatment stucco 35. Plan Shape irregular L 36. Changes (Explain in #42) Addition: _____ Altered: _____ Moved: _____ 37. Condition Interior excellent Exterior excellent 38. Preservation Underway? Yes <input checked="" type="checkbox"/> No <input type="checkbox"/> 39. Endangered? By What? Yes <input type="checkbox"/> No <input checked="" type="checkbox"/> 40. Visible from Public Road? Yes <input checked="" type="checkbox"/> No <input type="checkbox"/> 41. Distance from and Frontage on Road	1 No 2 Court St. Louis 4 Present Name(s) 5 Other Name(s) 118 Glen Rd.
Site <input type="checkbox"/>	Structure <input type="checkbox"/>						
Building <input checked="" type="checkbox"/>	Object <input type="checkbox"/>						
Further Description of Important Features This is a 2 1/2 story stucco house with a gable roof. The west side of the roof extends down over an extra bay like a catslide roof with a flair. On the front there are four bays on the first story and three bays on the second story and an arched window in the gable. The front door is in the second bay from the west and has a small pediment over it. On the west side the back bay is cut out making this an L shaped house. There is a gable dormer on the west and a gable wall dormer on the east side. A one story porch is on the west side.			Photo 				
History and Significance This house was built in 1926 for J.L. Ashcroft.							
Description of Environment and Outbuildings This house faces south on a deep lot. It has an open front porch and is wooded in the back. A driveway on the west leads to a stucco garage with a gable roof.							
Sources of Information Webster Groves Building Permit #3463		46. Prepared by A. Morris 47 Organization St. Louis Co. Parks 48 Date 8/82 49 Revision Date(s)					

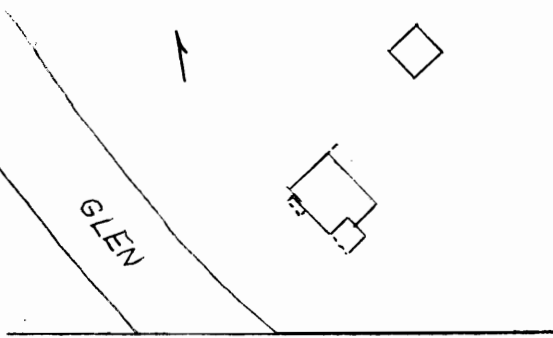
118 Glen Rd.

42. continued

screened porch with a flat balustraded roof projects on the front of the east side.




Office of Historic Preservation, P.O. Box 176, Jefferson City, Missouri 65101
HISTORIC INVENTORY SL-AS-002-070

<p>1 No</p> <p>County St. Louis</p> <p>3 Location of Negatives St. Louis Co. Parks Dept.</p> <p>6 Specific Location Lot 3, Block K, Webster Park</p> <p>7 City or Town If Rural, Township & Vicinity Webster Groves</p> <p>8 Site Plan with North Arrow</p>  <p>9 Coordinates UTM Lat Long</p> <p>10 Site: Building <input checked="" type="checkbox"/> Structure: Object <input type="checkbox"/> On National Register? Yes <input type="checkbox"/> No <input checked="" type="checkbox"/> 12 Is It Eligible? Yes <input type="checkbox"/> No <input type="checkbox"/></p> <p>13 Part of Estab. Hist. Dist.? Yes <input type="checkbox"/> No <input checked="" type="checkbox"/> 14 District Potential? Yes <input type="checkbox"/> No <input type="checkbox"/></p> <p>15 Name of Established District</p>	<p>4 Present Name(s)</p> <p>5 Other Name(s) 114 Glen Rd.</p> <p>16 Thematic Category</p> <p>17 Date(s) or Period 1910</p> <p>18 Style or Design vernacular</p> <p>19 Architect or Engineer Lawrence Ewald</p> <p>20 Contractor or Builder W.N. Rombaugh</p> <p>21 Original Use, if apparent residence</p> <p>22 Present Use residence</p> <p>23 Ownership Public <input type="checkbox"/> Private <input checked="" type="checkbox"/></p> <p>24 Owner's Name & Address, if known William G. Work</p> <p>25 Open to Public? Yes <input type="checkbox"/> No <input checked="" type="checkbox"/></p> <p>26 Local Contact Person or Organization</p> <p>27 Other Surveys in Which Included</p>	<p>28 No. of Stories 2½</p> <p>29 Basement? Yes <input type="checkbox"/> No <input type="checkbox"/></p> <p>30 Foundation Material concrete</p> <p>31 Wall Construction frame</p> <p>32 Roof Type & Material hip, shingle</p> <p>33 No. of Bays Front 2 & 2 Side 3</p> <p>34 Wall Treatment clapboard</p> <p>35 Plan Shape irregular</p> <p>36 Changes (Explain in #42) Addition: <input checked="" type="checkbox"/> Altered: <input type="checkbox"/> Moved: <input type="checkbox"/></p> <p>37 Condition Interior: <u>excellent</u> Exterior: <u>excellent</u></p> <p>38 Preservation Underway? Yes <input checked="" type="checkbox"/> No <input type="checkbox"/></p> <p>39 Endangered? By What? Yes <input type="checkbox"/> No <input checked="" type="checkbox"/></p> <p>40 Visible from Public Road? Yes <input type="checkbox"/> No <input checked="" type="checkbox"/></p> <p>41 Distance from and Frontage on Road</p>
<p>42 Further Description of Important Features This is an almost square, frame house with a hip roof. It has a hip dormer on each side of the roof. The front door is in the west bay with sidelights and a square porch projecting in front of it with a hip roof supported by wood posts. There is a one story family room addition on the east side with a hip roof. The addition has two wide bays across the front.</p>		<p>Photo</p>
<p>43 History and Significance This house was built in 1910 for Frank F. Raum by Lawrence Ewald.</p>		
<p>44 Description of Environment and Outbuildings The house faces south on top of a slight hill. It is down in a valley where Glen Rd. and Rosemont come together. There is a frame garage with a hip roof in the northwest corner of the lot.</p>		
<p>45 Sources of Information Webster Groves Building Permit #413</p>	<p>46 Prepared by A. Morris</p> <p>47 Organization St. Louis Co. Parks</p> <p>48 Date 7/82 49 Revision Date(s)</p>	

1 No
2 County, St. Louis
4 Present Name(s)
5 Other Name(s) 114 Glen Rd.



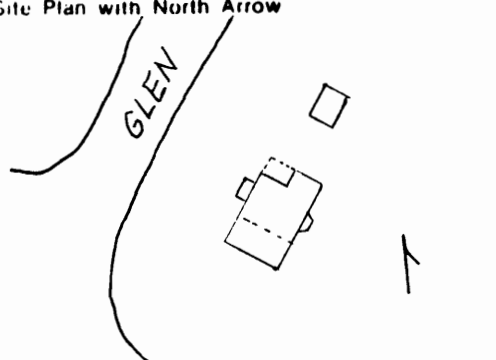
Office of Historic Preservation, P.O. Box 176, Jefferson City, Missouri 65101
HISTORIC INVENTORY SL-AS-002-071

1 No		4 Present Name(s)	
County Louis		5 Other Name(s)	
3 Location of Negatives St. Louis Co. Parks Dept.		115 Glen Rd.	
6 Specific Location part of Lot 2 of Glen Park		16. Thematic Category	
7 City or Town If Rural, Township & Vicinity Webster Groves		17 Date(s) or Period 1909	
8 Site Plan with North Arrow 		18 Style or Design Chalet	
9 Coordinates UTM Lat Long		19 Architect or Engineer	
10 Site I: Building <input checked="" type="checkbox"/> Structure I: Object <input type="checkbox"/>		20 Contractor or Builder	
11 Is National Register? Yes <input type="checkbox"/> No <input checked="" type="checkbox"/>		21 Original Use, if apparent residence	
12 Is II Eligible? Yes <input type="checkbox"/> No <input type="checkbox"/>		22 Present Use residence	
13 Part of Estab Hist Dist? Yes <input type="checkbox"/> No <input checked="" type="checkbox"/>		23 Ownership Public <input type="checkbox"/> Private <input checked="" type="checkbox"/>	
14 District Potent? Yes <input type="checkbox"/> No <input type="checkbox"/>		24 Owner's Name & Address, if known Charles E. Niesen II	
15 Name of Established District		25 Open to Public? Yes <input type="checkbox"/> No <input checked="" type="checkbox"/>	
		26 Local Contact Person or Organization	
		27 Other Surveys in Which Included	
		28 No of Stories 2	
		29 Basement? Yes <input checked="" type="checkbox"/> No <input type="checkbox"/>	
		30 Foundation Material concrete	
		31 Wall Construction frame	
		32 Roof Type & Material cross gable, shingle	
		33 No. of Bays Front 4 Side 3	
		34 Wall Treatment stained clapboard	
		35 Plan Shape irr. square	
		36 Changes (Explain in #42) Addition: <input type="checkbox"/> Altered: <input type="checkbox"/> Moved: <input type="checkbox"/>	
		37 Condition Interior excellent Exterior excellent	
		38 Preservation Underway? Yes <input checked="" type="checkbox"/> No <input type="checkbox"/>	
		39 Endangered? By What? Yes <input type="checkbox"/> No <input checked="" type="checkbox"/>	
		40 Visible from Public Road? Yes <input type="checkbox"/> No <input checked="" type="checkbox"/>	
		41 Distance from and Frontage on Road	
42 Further Description of Important Features This two story dark stained frame house is like a chalet because the eaves of the gable roof are so deep. It has a one story open porch with a hip roof across the front and half-way across the north side. The main part of the house under the main gable is three bays and on the first floor all three bays are French doors onto the porch. At the back of the north side there is a two story projection under a gable with broad eaves. The front door is on the east facing side of this projection.		Photo	
43 History and Significance This house was built in 1909 for Theodore S. and Ola K. Blair. They had no children.			
44 Description of Environment and Outbuildings This house faces east from the top of a high hill on a very deep heavily wooded lot. There is a creek across the bottom of the lot near the road.			
45 Sources of Information al Estate Tax Assessments for the City of Webster Groves 1908-1918 Conversation with Mrs. Harris Armstrong		46 Prepared by A. Morris	
		47 Organization St. Louis Co. Parks	
		48 Date 7/82 49 Revision Date(s)	

1 NO
 2 County
St. Louis
 4 Present Name(s)
 5 Other Name(s)
115 Glen Rd.



Office of Historic Preservation, P.O. Box 176, Jefferson City, Missouri 65101
HISTORIC INVENTORY SL-AS-002-022

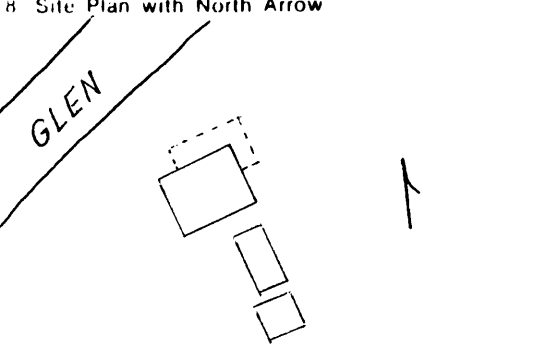
1 No		4 Present Name(s)		1 No
county St. Louis		5 Other Name(s)		
3 Location of Negatives St. Louis Co. Parks Dept.		208 Glen Rd.		2 Current St. Louis
6 Specific Location Lot 1, Block J, Webster Park		16. Thematic Category		
7 City or Town If Rural, Township & Vicinity Webster Groves		17 Date(s) or Period 1922		28. No of Stories 1½
8 Site Plan with North Arrow 		18. Style or Design bungalow		29. Basement? Yes <input checked="" type="checkbox"/> No <input type="checkbox"/>
		19. Architect or Engineer		30. Foundation Material concrete
9 Coordinates UTM Lat Long		20. Contractor or Builder		31. Wall Construction masonry
10 Site: <input type="checkbox"/> Building <input checked="" type="checkbox"/> Structure: <input type="checkbox"/> Object: <input type="checkbox"/> On National Register? Yes <input type="checkbox"/> No <input checked="" type="checkbox"/> 12. Is Eligible? Yes <input type="checkbox"/> No <input type="checkbox"/>		21. Original Use, if apparent residence		32. Roof Type & Material low hip shingle
		22 Present Use residence		33. No. of Bays Front 5 Side 2
13 Part of Estab. Hist. Dist? Yes <input type="checkbox"/> No <input checked="" type="checkbox"/> 14. District Potential? Yes <input type="checkbox"/> No <input type="checkbox"/>		23 Ownership Public <input type="checkbox"/> Private <input checked="" type="checkbox"/>		34. Wall Treatment common bond brick
15 Name of Established District		24. Owner's Name & Address, if known Cornelius F. Curtin		35. Plan Shape rectangle
		25. Open to Public? Yes <input type="checkbox"/> No <input checked="" type="checkbox"/>		36. Changes (Explain in #42) Addition: <input type="checkbox"/> Altered: <input type="checkbox"/> Moved: <input type="checkbox"/>
		26 Local Contact Person or Organization		37. Condition Interior <u>excellent</u> Exterior <u>excellent</u>
		27. Other Surveys in Which Included		38. Preservation Underway? Yes <input checked="" type="checkbox"/> No <input type="checkbox"/>
				39. Endangered? By What? Yes <input type="checkbox"/> No <input checked="" type="checkbox"/>
				40. Visible from Public Road? Yes <input checked="" type="checkbox"/> No <input type="checkbox"/>
				41. Distance from and Frontage on Road
42 Further Description of Important Features This is a 1½ story, brick rectangle with a low hip roof and unusual dormers. On the front there is a very wide dormer with a low hipped gable roof. It has three windows in it. On the north side there is a broad shed dormer with the chimney going through it. The front has five bays. The end bays are triple windows and the center bay is a small brick vestibule that projects under a gable containing the front door and small windows on either side.				5 Other Name(s) 208 Glen Rd.
43 History and Significance This house was built in 1922 for H.F. Schmidt.				
44 Description of Environment and Outbuildings The house faces west on a wooded corner lot. Across the street are the Missouri Pacific Railroad tracks.				
45 Sources of Information Webster Groves Building Permit #1724		46. Prepared by A. Morris		
		47 Organization St. Louis Co. Parks		
		48. Date 8/82	49 Revision Date(s)	



1014 1/2 1st Street, N.W.

HISTORIC INVENTORY

SL-AS-002-023

<p>1 No</p> <p>2 County St. Louis</p> <p>3 Location of Negatives St. Louis Co. Parks Dept.</p> <p>6 Specific Location Lot 13, Block J, Webster Park</p> <p>7 City or Town If Rural, Township & Vicinity Webster Groves</p> <p>8 Site Plan with North Arrow</p>  <p>9 Coordinates UTM Lat Long</p> <table border="1" style="width:100%; border-collapse: collapse;"> <tr> <td style="width:15%;">10</td> <td style="width:15%;">Site: <input type="checkbox"/> Building <input checked="" type="checkbox"/></td> <td style="width:15%;">Structure: <input type="checkbox"/> Object <input type="checkbox"/></td> </tr> <tr> <td></td> <td>On National Register? Yes <input type="checkbox"/> No <input checked="" type="checkbox"/></td> <td>12. Is It Eligible? Yes <input type="checkbox"/> No <input type="checkbox"/></td> </tr> <tr> <td></td> <td>13 Part of Estab. Hist. Dist.? Yes <input type="checkbox"/> No <input checked="" type="checkbox"/></td> <td>14. District Potential? Yes <input type="checkbox"/> No <input type="checkbox"/></td> </tr> </table> <p>15 Name of Established District</p>	10	Site: <input type="checkbox"/> Building <input checked="" type="checkbox"/>	Structure: <input type="checkbox"/> Object <input type="checkbox"/>		On National Register? Yes <input type="checkbox"/> No <input checked="" type="checkbox"/>	12. Is It Eligible? Yes <input type="checkbox"/> No <input type="checkbox"/>		13 Part of Estab. Hist. Dist.? Yes <input type="checkbox"/> No <input checked="" type="checkbox"/>	14. District Potential? Yes <input type="checkbox"/> No <input type="checkbox"/>	<p>4 Present Name(s)</p> <p>5 Other Name(s) 234 Glen Rd.</p> <p>16 Thematic Category</p> <p>17 Date(s) or Period 1905</p> <p>18 Style or Design Queen Anne vernacular</p> <p>19. Architect or Engineer</p> <p>20. Contractor or Builder</p> <p>21. Original Use, if apparent residence</p> <p>22 Present Use residence</p> <p>23 Ownership Public <input type="checkbox"/> Private <input checked="" type="checkbox"/></p> <p>24. Owner's Name & Address, if known Joseph William Sharp</p> <p>25. Open to Public? Yes <input type="checkbox"/> No <input checked="" type="checkbox"/></p> <p>26. Local Contact Person or Organization</p> <p>27. Other Surveys in Which Included</p>	<p>28. No. of Stories 2½</p> <p>29. Basement? Yes <input checked="" type="checkbox"/> No <input type="checkbox"/></p> <p>30. Foundation Material rubble</p> <p>31. Wall Construction frame</p> <p>32. Roof Type & Material hip, shingle</p> <p>33. No. of Bays Front 3 Side 3</p> <p>34. Wall Treatment clapboard</p> <p>35. Plan Shape square</p> <p>36. Changes (Explain in #42) Addition <input type="checkbox"/> Altered <input type="checkbox"/> Moved <input type="checkbox"/></p> <p>37. Condition Interior excellent Exterior excellent</p> <p>38. Preservation Underway? Yes <input checked="" type="checkbox"/> No <input type="checkbox"/></p> <p>39. Endangered? By What? Yes <input type="checkbox"/> No <input checked="" type="checkbox"/></p> <p>40. Visible from Public Road? Yes <input checked="" type="checkbox"/> No <input type="checkbox"/></p> <p>41. Distance from and Frontage on Road</p>
10	Site: <input type="checkbox"/> Building <input checked="" type="checkbox"/>	Structure: <input type="checkbox"/> Object <input type="checkbox"/>									
	On National Register? Yes <input type="checkbox"/> No <input checked="" type="checkbox"/>	12. Is It Eligible? Yes <input type="checkbox"/> No <input type="checkbox"/>									
	13 Part of Estab. Hist. Dist.? Yes <input type="checkbox"/> No <input checked="" type="checkbox"/>	14. District Potential? Yes <input type="checkbox"/> No <input type="checkbox"/>									
<p>42 Further Description of Important Features This 2½ story, white frame house suggests the basic Queen Anne box, without the towers or frills, because of its squareness, its hip roof, and its hip dormers on each side of the roof. There are three bays on the front with the front door in the center bay and small double windows are on the second floor above it. There is a one story, open front porch with a hip roof supported by square wood posts across the north and center bays of the front.</p>		<p>Photo</p>									
<p>43 History and Significance This house was built in 1905 for Samuel C. Baker. Baker was a foreman with the Missouri Pacific Railroad.</p>											
<p>44 Description of Environment and Outbuildings The house faces west on a wooded lot. It has an open, expansive front lawn. The Missouri Pacific Railroad tracks are across the street.</p>											
<p>45 Sources of Information Real Estate Tax Assessments for the City of Webster Groves, 1904, 1905 Boos' Directory of St. Louis County, Mo.; Clayton; 1909</p>		<p>46. Prepared by A. Morris</p> <p>47. Organization St. Louis Co. Parks</p> <p>48. Date 7/82</p> <p>49. Revision Date(s)</p>									

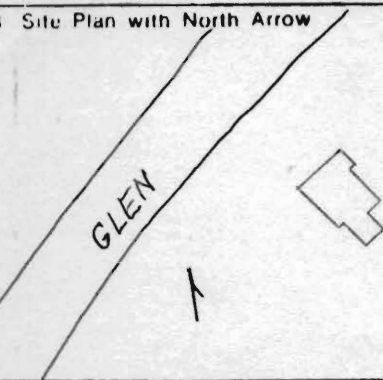

St. Louis

4 Present Name(s)

5 Other Name(s)
234 Glen Rd.



Office of Historic Preservation, P.O. Box 176, Jefferson City, Missouri 65101
HISTORIC INVENTORY SL-AS-002-024

1 No		4 Present Name(s)		1 No	
2 County St. Louis		5 Other Name(s)			2 County St. Louis
3 Location of Negatives St. Louis Co. Parks Dept.		222 Glen Rd.			
6 Specific Location Lot 14, Block J, Webster Park		16. Thematic Category			
7 City or Town If Rural, Township & Vicinity Webster Groves		17 Date(s) or Period 1929			
8 Site Plan with North Arrow 		18. Style or Design shingle cottage			
9 Coordinates UTM Lat Long		19. Architect or Engineer			
10 Site: <input type="checkbox"/> Building: <input checked="" type="checkbox"/> Structure: <input type="checkbox"/> Object: <input type="checkbox"/>		20. Contractor or Builder Parnell Quick			
11 On National Register? Yes <input type="checkbox"/> No <input checked="" type="checkbox"/>		21. Original Use, if apparent residence			
12 Is It Eligible? Yes <input type="checkbox"/> No <input type="checkbox"/>		22 Present Use residence			
13 Part of Estab Hist Dist? Yes <input type="checkbox"/> No <input checked="" type="checkbox"/>		23 Ownership Public <input type="checkbox"/> Private <input checked="" type="checkbox"/>			
14. District Potential? Yes <input type="checkbox"/> No <input type="checkbox"/>		24. Owner's Name & Address, if known James J. Wojcicki			
15 Name of Established District		25. Open to Public? Yes <input type="checkbox"/> No <input checked="" type="checkbox"/>			
16. Further Description of Important Features This is a 2½ story, shingle square with a cross gable roof. The front of the house has a gable facing the front with a battered brick chimney running up its front. There are two bays on the second story and the western eaves extend and flair like a catslide roof over a third bay on the first floor which contains the arched front door. The south side has a cross gable in the center and double windows on the first floor. The north side has a cross gable in the center with a door in the second bay from the back. The		26 Local Contact Person or Organization			
17. History and Significance This house was built in 1929 for George Bohl.		27. Other Surveys in Which Included			
18. Description of Environment and Outbuildings The house faces west on a wooded lot. Across the street are the Missouri Pacific Railroad tracks. A driveway on the north leads around behind the house to a garage with a flat roof that is attached to the back of the house.		28. No of Stories 2½			
19. Sources of Information Webster Groves Building Permit #4649		29. Basement? Yes <input checked="" type="checkbox"/> No <input type="checkbox"/>			
		30. Foundation Material concrete			
		31. Wall Construction frame			
		32. Roof Type & Material flaired, cross gable, shingle			
		33. No. of Bays Front 3 Side 2 & 4			
		34. Wall Treatment shingle			
		35. Plan Shape square +			
		36. Changes (Explain in #42) Addition: <input type="checkbox"/> Altered: <input type="checkbox"/> Moved: <input type="checkbox"/>			
		37. Condition Interior excellent Exterior excellent			
		38. Preservation Underway? Yes <input type="checkbox"/> No <input checked="" type="checkbox"/>			
		39. Endangered? By What? Yes <input type="checkbox"/> No <input checked="" type="checkbox"/>			
		40. Visible from Public Road? Yes <input checked="" type="checkbox"/> No <input type="checkbox"/>			
		41. Distance from and Frontage on Road			
		42. Photo 			
		43. Prepared by A. Morris			
		44. Organization St. Louis Co. Parks			
		45. Date 8/82			
		46. Revision Date(s)			

1 No
2 County
St. Louis
4 Present Name(s)
222 Glen Rd.
5 Other Name(s)
222 Glen Rd.

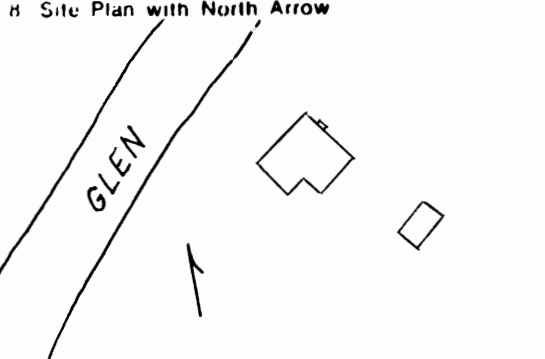
222 Glen Rd.

42. continued

driveway goes past the north side on the level of the basement.

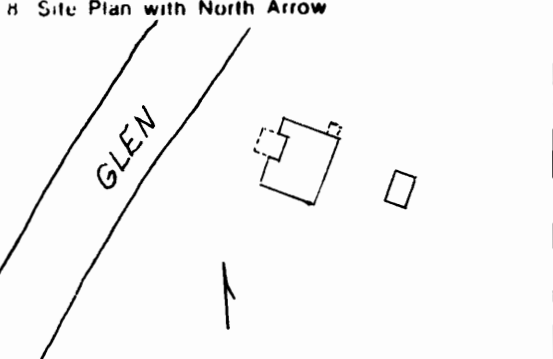


Office of Historic Preservation, P.O. Box 176, Jefferson City, Missouri 65101
HISTORIC INVENTORY SL-AS-002-025

<p>1 No</p> <p>2 County St. Louis</p> <p>3 Location of Negatives St. Louis Co. Parks Dept.</p> <p>6 Specific Location Lot 15, Block J, Webster Park</p> <p>7 City or Town If Rural, Township & Vicinity Webster Groves</p> <p>8 Site Plan with North Arrow</p>  <p>9 Coordinates UTM Lat Long</p> <table border="1" style="width:100%; border-collapse: collapse;"> <tr> <td colspan="2">10 Site: <input type="checkbox"/> Building <input checked="" type="checkbox"/></td> <td colspan="2">Structure: <input type="checkbox"/> Object <input type="checkbox"/></td> </tr> <tr> <td>On National Register? Yes <input type="checkbox"/> No <input checked="" type="checkbox"/></td> <td>12 Is it Eligible? Yes <input type="checkbox"/> No <input type="checkbox"/></td> <td>Yes <input type="checkbox"/> No <input type="checkbox"/></td> <td>Yes <input type="checkbox"/> No <input type="checkbox"/></td> </tr> <tr> <td>13 Part of Estab Hist Dist? Yes <input type="checkbox"/> No <input checked="" type="checkbox"/></td> <td>14 District Potent'l? Yes <input type="checkbox"/> No <input type="checkbox"/></td> <td>Yes <input type="checkbox"/> No <input type="checkbox"/></td> <td>Yes <input type="checkbox"/> No <input type="checkbox"/></td> </tr> </table> <p>15 Name of Established District</p>	10 Site: <input type="checkbox"/> Building <input checked="" type="checkbox"/>		Structure: <input type="checkbox"/> Object <input type="checkbox"/>		On National Register? Yes <input type="checkbox"/> No <input checked="" type="checkbox"/>	12 Is it Eligible? Yes <input type="checkbox"/> No <input type="checkbox"/>	Yes <input type="checkbox"/> No <input type="checkbox"/>	Yes <input type="checkbox"/> No <input type="checkbox"/>	13 Part of Estab Hist Dist? Yes <input type="checkbox"/> No <input checked="" type="checkbox"/>	14 District Potent'l? Yes <input type="checkbox"/> No <input type="checkbox"/>	Yes <input type="checkbox"/> No <input type="checkbox"/>	Yes <input type="checkbox"/> No <input type="checkbox"/>	<p>4 Present Name(s)</p> <p>5 Other Name(s) 218 Glen Rd</p> <p>16. Thematic Category</p> <p>17 Date(s) or Period 1924</p> <p>18. Style or Design craftsman bungalow</p> <p>19. Architect or Engineer</p> <p>20. Contractor or Builder</p> <p>21. Original Use, if apparent residence</p> <p>22 Present Use residence</p> <p>23 Ownership Public <input type="checkbox"/> Private <input checked="" type="checkbox"/></p> <p>24 Owner's Name & Address, if known Saxon Cole Jr.</p> <p>25. Open to Public? Yes <input type="checkbox"/> No <input checked="" type="checkbox"/></p> <p>26 Local Contact Person or Organization</p> <p>27. Other Surveys in Which Included</p>	<p>28. No. of Stories 1½</p> <p>29. Basement? Yes <input checked="" type="checkbox"/> No <input type="checkbox"/></p> <p>30. Foundation Material masonry</p> <p>31. Wall Construction masonry</p> <p>32. Roof Type & Material slate hipped gable cross gable</p> <p>33. No. of Bays Front 3 Side 3</p> <p>34. Wall Treatment common bond brick</p> <p>35. Plan Shape L</p> <p>36. Changes (Explain in #42) Addition: <input type="checkbox"/> Altered: <input type="checkbox"/> Moved: <input type="checkbox"/></p> <p>37. Condition Interior <u>excellent</u> Exterior <u>excellent</u></p> <p>38. Preservation Underway? Yes <input checked="" type="checkbox"/> No <input type="checkbox"/></p> <p>39. Endangered? By What? Yes <input type="checkbox"/> No <input checked="" type="checkbox"/></p> <p>40. Visible from Public Road? Yes <input checked="" type="checkbox"/> No <input type="checkbox"/></p> <p>41. Distance from and Frontage on Road</p>
10 Site: <input type="checkbox"/> Building <input checked="" type="checkbox"/>		Structure: <input type="checkbox"/> Object <input type="checkbox"/>												
On National Register? Yes <input type="checkbox"/> No <input checked="" type="checkbox"/>	12 Is it Eligible? Yes <input type="checkbox"/> No <input type="checkbox"/>	Yes <input type="checkbox"/> No <input type="checkbox"/>	Yes <input type="checkbox"/> No <input type="checkbox"/>											
13 Part of Estab Hist Dist? Yes <input type="checkbox"/> No <input checked="" type="checkbox"/>	14 District Potent'l? Yes <input type="checkbox"/> No <input type="checkbox"/>	Yes <input type="checkbox"/> No <input type="checkbox"/>	Yes <input type="checkbox"/> No <input type="checkbox"/>											
<p>42 Further Description of Important Features This is a 1½ story, L shaped, brick house with a hipped gable roof. It has a wide shed dormer on the front with three windows. It has three bays on the front, triple windows and the front door and sidelights in the center bay. There is an open porch across the center and south bay of the front with a shed roof supported by brick piers. The porch has a half timber gable over the center bay. There is a cross gable projection on the northern half of the back. There is a greenhouse on the south half of the back.</p> <p>43 History and Significance This house was built in 1924 for H.H. Bergman.</p>		<p>1 No</p> <p>2 County St. Louis</p> <p>4 Present Name(s) 218 Glen Rd.</p> <p>5 Other Name(s)</p> <div style="border: 1px solid black; width: 100%; height: 100%; text-align: center; vertical-align: middle;"> <p>Photo</p> </div>												
<p>44 Description of Environment and Outbuildings The house faces west. The Missouri Pacific Railroad tracks are across the street. A driveway on the south leads to a frame garage with a hipped gable roof.</p> <p>45 Sources of Information Webster Groves Building Permit #2633</p>		<p>46. Prepared by A. Morris</p> <p>47 Organization St. Louis Co. Parks</p> <p>48 Date 8/82</p> <p>49 Revision Date(s)</p>												

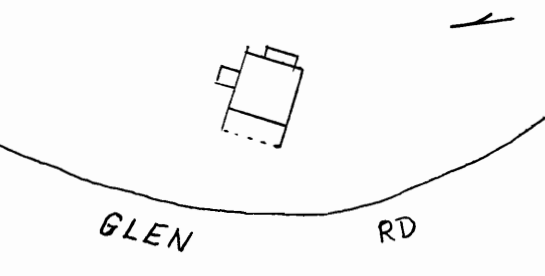
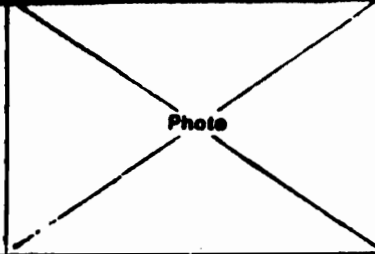


Office of Historic Preservation, P.O. Box 176, Jefferson City, Missouri 65101
HISTORIC INVENTORY SL-AS-002-026

1 No		4 Present Name(s)		1 No	
2 County St. Louis		5 Other Name(s)			2 County St. Louis
3 Location of Negatives St. Louis Co. Parks Dept.					
6 Specific Location Lot 16, Block J, Webster Park		16. Thematic Category		28. No of Stories 1½	
7 City or Town If Rural, Township & Vicinity Webster Groves		17 Date(s) or Period 1927		29. Basement? Yes <input checked="" type="checkbox"/> No	
		18 Style or Design craftsman bungalow		30. Foundation Material masonry	
8 Site Plan with North Arrow 		19. Architect or Engineer		31. Wall Construction masonry	
		20. Contractor or Builder Tuxedo Realty Co.		32. Roof Type & Material cross gable shingle	
9 Coordinates UTM Lat Long		21. Original Use, if apparent residence		33. No. of Bays Front 4 Side 3	
		22 Present Use residence		34. Wall Treatment common bond brick	
10 Site Building Structure Object On National Register? Yes <input type="checkbox"/> No <input checked="" type="checkbox"/>		23 Ownership Public <input type="checkbox"/> Private <input checked="" type="checkbox"/>		35. Plan Shape U	
		24. Owner's Name & Address, if known Kevin J. Bielik		36. Changes (Explain in #42) Addition <input checked="" type="checkbox"/> Altered <input type="checkbox"/> Moved <input type="checkbox"/>	
13 Part of Estab Hist Dist? Yes <input type="checkbox"/> No <input checked="" type="checkbox"/>		25. Open to Public? Yes <input type="checkbox"/> No <input checked="" type="checkbox"/>		37. Condition Interior <u>excellent</u> Exterior <u>excellent</u>	
		26 Local Contact Person or Organization		38. Preservation Underway? Yes <input checked="" type="checkbox"/> No <input type="checkbox"/>	
15 Name of Established District		27. Other Surveys in Which Included		39. Endangered? By What? Yes <input type="checkbox"/> No <input checked="" type="checkbox"/>	
42 Further Description of Important Features This is a 1½ story, U shaped brick house with a cross gable roof. It has half timbering in the eaves. The front has a bay with leaded casement windows projecting on each end under a cross gable with half timbers in the eaves. The two center bays are French doors opening onto the tiny brick courtyard created by the projections. There is a one story shed roof addition across the back.		43 History and Significance This house was built in 1927 for A.O. Beimdick.		4 Photo	
					44 Description of Environment and Outbuildings The house faces west on a modest lot. Across the street are the Missouri Pacific Railroad tracks. A driveway on the south leads to a half timber garage with a gable roof.
45 Sources of Information Webster Groves Building Permit #3993		46. Prepared by A. Morris		5 Other Name(s) 212 Glen Rd.	
		47. Organization St. Louis Co. Parks			
		48. Date 8/82	49. Revision Date(s)		



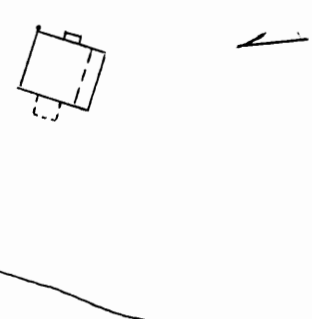
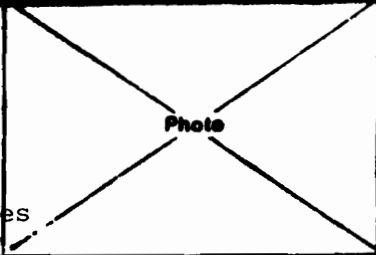
Office of Historic Preservation, P.O. Box 176, Jefferson City, Missouri 65101
HISTORIC INVENTORY SL-AS-002-079

1 No 2 County St. Louis 3 Location of Negatives St. Louis Co. Parks Dept. 6 Specific Location Lot 6, Block D, Webster Park 7 City or Town If Rural, Township & Vicinity Webster Groves 8 Site Plan with North Arrow  9 Coordinates UTM Lat Long 10 Site: <input type="checkbox"/> Building <input checked="" type="checkbox"/> Structure: <input type="checkbox"/> Object <input type="checkbox"/> <table border="1" style="width:100%; border-collapse: collapse;"> <tr> <td style="width:50%;">On National Register? Yes <input type="checkbox"/> No <input checked="" type="checkbox"/></td> <td style="width:50%;">12 Is It Eligible? Yes <input type="checkbox"/> No <input type="checkbox"/></td> </tr> <tr> <td>13 Part of Estab Hist Dist? Yes <input type="checkbox"/> No <input checked="" type="checkbox"/></td> <td>14 District Potent'l? Yes <input type="checkbox"/> No <input type="checkbox"/></td> </tr> </table> 15 Name of Established District	On National Register? Yes <input type="checkbox"/> No <input checked="" type="checkbox"/>	12 Is It Eligible? Yes <input type="checkbox"/> No <input type="checkbox"/>	13 Part of Estab Hist Dist? Yes <input type="checkbox"/> No <input checked="" type="checkbox"/>	14 District Potent'l? Yes <input type="checkbox"/> No <input type="checkbox"/>	4 Present Name(s) 5 Other Name(s) 310 Glen Rd. 16 Thematic Category 17 Date(s) or Period 1914 18 Style or Design craftsman bungalow 19 Architect or Engineer 20 Contractor or Builder T.H. Podmore 21 Original Use, if apparent residence 22 Present Use residence 23 Ownership Public <input type="checkbox"/> Private <input checked="" type="checkbox"/> 24 Owner's Name & Address, if known Sam S. Mondello 25 Open to Public? Yes <input type="checkbox"/> No <input checked="" type="checkbox"/> 26 Local Contact Person or Organization 27 Other Surveys in Which Included	28 No of Stories 1½ 29 Basement? Yes <input checked="" type="checkbox"/> No <input type="checkbox"/> 30 Foundation Material concrete 31 Wall Construction masonry 32 Roof Type & Material gable shingle 33 No. of Bays Front 3 Side 4 34 Wall Treatment common bond brick 35 Plan Shape square 36 Changes (Explain in #42) Addition: <input type="checkbox"/> Altered: <input type="checkbox"/> Moved: <input type="checkbox"/> 37 Condition Interior excellent Exterior excellent 38 Preservation Underway? Yes <input checked="" type="checkbox"/> No <input type="checkbox"/> 39 Endangered? By What? Yes <input type="checkbox"/> No <input checked="" type="checkbox"/> 40 Visible from Public Road? Yes <input checked="" type="checkbox"/> No <input type="checkbox"/> 41 Distance from and Frontage on Road
On National Register? Yes <input type="checkbox"/> No <input checked="" type="checkbox"/>	12 Is It Eligible? Yes <input type="checkbox"/> No <input type="checkbox"/>					
13 Part of Estab Hist Dist? Yes <input type="checkbox"/> No <input checked="" type="checkbox"/>	14 District Potent'l? Yes <input type="checkbox"/> No <input type="checkbox"/>					
42 Further Description of Important Features This 1½ story bungalow has a broad gable roof. The first story is brick and everything above the first floor is stucco. There is a wide gable dormer on the front and back with two double windows in each. The eaves on the front extend out over an open porch and are supported by paired or triple square brick piers. Windows on the first floor have stone sills. There is a garage under the south side of the house with a wrought iron railing surmounting its projection.						
43 History and Significance This house was built in 1914 for J.E. Truitt. Dr. Edward A. Doisey, a St. Louis University biochemist, lived here in the 1940's. In 1943 he was awarded the Nobel Prize in medicine for his discovery of the chemical nature of vitamin K. He belonged to the Algonquin Golf Club and he was playing golf when he was told of his award.						
44 Description of Environment and Outbuildings This house faces west on a wooded lot. The Missouri Pacific Railroad tracks are across the street.						
45 Sources of Information Webster Groves Building Permit #772 St. Louis County Directory 1943 St. Louis Globe Democrat, October 7, 1944	46 Prepared by A. Morris 47 Organization St. Louis Co. Parks 48 Date 7/82 49 Revision Date(s)					

1 No
 2 County, St. Louis
 4 Present Name(s)
 5 Other Name(s) 310 Glen Rd.



Office of Historic Preservation, P.O. Box 176, Jefferson City, Missouri 65101
HISTORIC INVENTORY SL-AS-002-024

<p>1 No</p> <p>2 County St. Louis</p> <p>3 Location of Negatives St. Louis Co. Parks Dept.</p> <p>6 Specific Location Lot 7, Block D, Webster Park</p> <p>7 City or Town If Rural, Township & Vicinity Webster Groves</p> <p>8 Site Plan with North Arrow</p>  <p>9 Coordinates UTM Lat Long</p> <p>10 Site: <input type="checkbox"/> Building <input checked="" type="checkbox"/> Structure: <input type="checkbox"/> Object <input type="checkbox"/></p> <table border="1" style="width:100%; border-collapse: collapse;"> <tr> <td>On National Register? Yes <input type="checkbox"/> No <input checked="" type="checkbox"/></td> <td>12 Is It Eligible? Yes <input type="checkbox"/> No <input type="checkbox"/></td> </tr> <tr> <td>13 Part of Estab. Hist. Dist.? Yes <input type="checkbox"/> No <input checked="" type="checkbox"/></td> <td>14 District Potent'l? Yes <input type="checkbox"/> No <input type="checkbox"/></td> </tr> </table> <p>15 Name of Established District</p>	On National Register? Yes <input type="checkbox"/> No <input checked="" type="checkbox"/>	12 Is It Eligible? Yes <input type="checkbox"/> No <input type="checkbox"/>	13 Part of Estab. Hist. Dist.? Yes <input type="checkbox"/> No <input checked="" type="checkbox"/>	14 District Potent'l? Yes <input type="checkbox"/> No <input type="checkbox"/>	<p>4 Present Name(s)</p> <p>5 Other Name(s) 400 Glen Rd.</p> <p>16 Thematic Category</p> <p>17 Date(s) or Period 1912</p> <p>18 Style or Design craftsman</p> <p>19 Architect or Engineer Moore</p> <p>20 Contractor or Builder S.S. Callen</p> <p>21 Original Use, if apparent residence</p> <p>22 Present Use residence</p> <p>23 Ownership Public <input type="checkbox"/> Private <input checked="" type="checkbox"/></p> <p>24 Owner's Name & Address, if known James A. Brigham</p> <p>25 Open to Public? Yes <input type="checkbox"/> No <input checked="" type="checkbox"/></p> <p>26 Local Contact Person or Organization</p> <p>27 Other Surveys in Which Included</p>	<p>1 No</p> <p>2 County St. Louis</p> <p>4 Present Name(s)</p> <p>5 Other Name(s) 400 Glen Rd.</p> <p>28 No. of Stories 2</p> <p>29 Basement? Yes <input checked="" type="checkbox"/> No <input type="checkbox"/></p> <p>30 Foundation Material concrete</p> <p>31 Wall Construction masonry</p> <p>32 Roof Type & Material red tile hip</p> <p>33 No. of Bays Front 4 Side 3</p> <p>34 Wall Treatment stucco</p> <p>35 Plan Shape rectangle</p> <p>36 Changes (Explain in #42) Addition: <input type="checkbox"/> Altered: <input type="checkbox"/> Moved: <input type="checkbox"/></p> <p>37 Condition Interior excellent Exterior excellent</p> <p>38 Preservation Underway? Yes <input checked="" type="checkbox"/> No <input type="checkbox"/></p> <p>39 Endangered? By What? Yes <input type="checkbox"/> No <input checked="" type="checkbox"/></p> <p>40 Visible from Public Road? Yes <input checked="" type="checkbox"/> No <input type="checkbox"/></p> <p>41 Distance from and Frontage on Road</p>
On National Register? Yes <input type="checkbox"/> No <input checked="" type="checkbox"/>	12 Is It Eligible? Yes <input type="checkbox"/> No <input type="checkbox"/>					
13 Part of Estab. Hist. Dist.? Yes <input type="checkbox"/> No <input checked="" type="checkbox"/>	14 District Potent'l? Yes <input type="checkbox"/> No <input type="checkbox"/>					
<p>42 Further Description of Important Features This is a two story, stucco rectangle with a red tile hip roof with broad eaves. It has a wide belt course below the first story and below the second story. The windows are all double. The front is four bays and the front door is in the second bay from the north. It has a one story, half timber, open vestibule with a red tile gable roof projecting in front of the door. Above the door is a small single window. The south bay was originally two stories of porches with segmental arched openings on the first story but they</p> <p>43 History and Significance This house was built in 1912 for Edward F. Cord.</p>						
<p>44 Description of Environment and Outbuildings The house faces west on a wide, deep lot. Across the street are the Missouri Pacific Railroad tracks. A driveway on the north leads to a frame two car garage with a gable roof.</p>		<p>46 Prepared by A. Morris</p> <p>47 Organization St. Louis Co. Parks</p> <p>48 Date 8/82</p> <p>49 Revision Date(s)</p>				

400 Glen Rd.

42. continued

have been enclosed with double windows all along the south side.



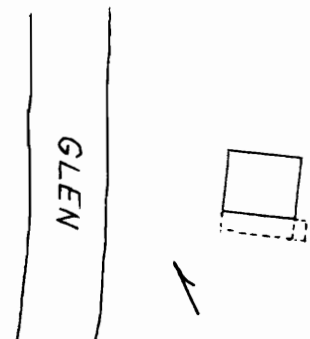
406 Glen Rd.

42. continued

roof oriel projection built out onto the front porch roof.



Office of Historic Preservation, P.O. Box 176, Jefferson City, Missouri 65101
HISTORIC INVENTORY SL-AS-002-080

1 No		4 Present Name(s)		1 NO
County St. Louis		5 Other Name(s)		
3 Location of Negatives St. Louis Co. Parks Dept.		412 Glen Rd.		
6 Specific Location Lot 9, Block D, Webster Park		16 Thematic Category		2 County St. Louis
7 City or Town If Rural, Township & Vicinity Webster Groves		17 Date(s) or Period 1923		
8 Site Plan with North Arrow 		18 Style or Design bungalow		
9 Coordinates UTM Lat Long		19 Architect or Engineer		4 Present Name(s)
		20 Contractor or Builder Julius Winkler		
		21 Original Use, if apparent residence		
		22 Present Use residence		
		23 Ownership Public <input type="checkbox"/> Private <input checked="" type="checkbox"/>		
		24 Owner's Name & Address, if known Steven B. Jarvis		
		25 Open to Public? Yes <input type="checkbox"/> No <input checked="" type="checkbox"/>		
		26 Local Contact Person or Organization		
		27 Other Surveys in Which Included		
		28 No of Stories 1 1/2		
29 Basement? Yes <input checked="" type="checkbox"/> No <input type="checkbox"/>				
30 Foundation Material concrete				
31 Wall Construction frame				
32 Roof Type & Material gable & hip, shingle				
33 No. of Bays Front 3 & 1 Side 2 & 4				
34 Wall Treatment clapboard				
35 Plan Shape rectangle				
36 Changes (Explain in #42) Addition: Moved: <input type="checkbox"/>				
37 Condition Interior <u>excellent</u> Exterior <u>excellent</u>				
38 Preservation Underway? Yes <input checked="" type="checkbox"/> No <input type="checkbox"/>				
39 Endangered? By What? Yes <input type="checkbox"/> No <input checked="" type="checkbox"/>				
40 Visible from Public Road? Yes <input checked="" type="checkbox"/> No <input type="checkbox"/>				
41 Distance from and Frontage on Road				
42 Further Description of Important Features This is a 1 1/2 story rectangle with a broad gable roof. Its clapboard siding is painted dark green. It has a shed dormer with three windows on the front and back. On the south side there is a screened porch with a hip roof on the first story and below it is a garage. The rest of the front is three ordinary bays. The main entrance is in the center of the north side. There is a gable roof over the door supported by wood brackets. There are also three, small, square, stained glass casement windows and a brick		Photo		5 Other Name(s) 412 Glen Rd.
43 History and Significance This house was built in 1923 for George Lang.				
44 Description of Environment and Outbuildings This house faces west on a deep, wooded lot. The Missouri Pacific Railroad tracks are across the street.				
45 Sources of Information Webster Groves Building Permit #2117		46 Prepared by A. Morris		
		47 Organization St. Louis Co. Parks		
		48 Date 8/82	49 Revision Date(s)	

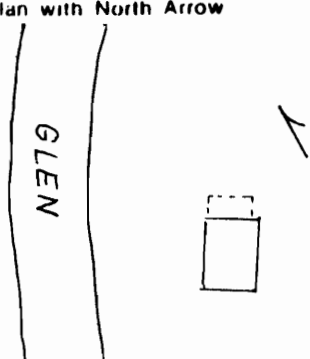
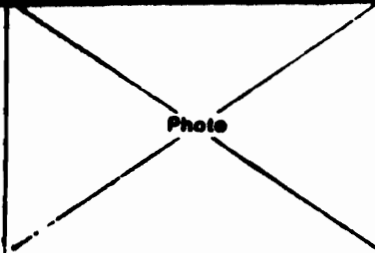
412 Glen Rd.

42. continued

chimney on that side.



Office of Historic Preservation, P.O. Box 176, Jefferson City, Missouri 65101
HISTORIC INVENTORY SL-AS-002-031

1 No 2 County St. Louis 3 Location of Negatives St. Louis Co. Parks Dept. 6 Specific Location Lot 10, Block D, Webster Park 7 City or Town If Rural, Township & Vicinity Webster Groves 8 Site Plan with North Arrow  9 Coordinates UTM Lat Long 10 Site: <input type="checkbox"/> Building: <input checked="" type="checkbox"/> Structure: <input type="checkbox"/> Object: <input type="checkbox"/> <table border="1" style="width:100%; border-collapse: collapse;"> <tr> <td style="width:50%;">On National Register? Yes <input type="checkbox"/> No <input checked="" type="checkbox"/></td> <td style="width:50%;">12. Is It Eligible? Yes <input type="checkbox"/> No <input type="checkbox"/></td> </tr> <tr> <td>13 Part of Estab Hist Dist? Yes <input type="checkbox"/> No <input checked="" type="checkbox"/></td> <td>14. District Potential? Yes <input type="checkbox"/> No <input type="checkbox"/></td> </tr> </table> 15 Name of Established District	On National Register? Yes <input type="checkbox"/> No <input checked="" type="checkbox"/>	12. Is It Eligible? Yes <input type="checkbox"/> No <input type="checkbox"/>	13 Part of Estab Hist Dist? Yes <input type="checkbox"/> No <input checked="" type="checkbox"/>	14. District Potential? Yes <input type="checkbox"/> No <input type="checkbox"/>	4 Present Name(s) 5 Other Name(s) 420 Glen Rd. 16. Thematic Category 17 Date(s) or Period 1954 18. Style or Design vernacular ranch 19. Architect or Engineer 20. Contractor or Builder Holland Chamberlin Const. Co. 21. Original Use, if apparent residence 22 Present Use residence 23 Ownership Public <input type="checkbox"/> Private <input checked="" type="checkbox"/> 24. Owner's Name & Address, if known Franklin J. Boyer 25. Open to Public? Yes <input type="checkbox"/> No <input checked="" type="checkbox"/> 26 Local Contact Person or Organization 27. Other Surveys in Which Included	28. No of Stories 1 1/2 29. Basement? Yes <input checked="" type="checkbox"/> No <input type="checkbox"/> 30. Foundation Material concrete 31. Wall Construction frame 32. Roof Type & Material cross gable, shingle 33. No. of Bays Front 3 Side 2 34. Wall Treatment aluminum 35. Plan Shape rectangle 36. Changes (Explain in #42) Addition: <input type="checkbox"/> Altered: <input type="checkbox"/> Moved: <input type="checkbox"/> 37. Condition Interior <u>excellent</u> Exterior <u>excellent</u> 38. Preservation Underway? Yes <input checked="" type="checkbox"/> No <input type="checkbox"/> 39. Endangered? By What? Yes <input type="checkbox"/> No <input checked="" type="checkbox"/> 40. Visible from Public Road? Yes <input checked="" type="checkbox"/> No <input type="checkbox"/> 41. Distance from and Frontage on Road
On National Register? Yes <input type="checkbox"/> No <input checked="" type="checkbox"/>	12. Is It Eligible? Yes <input type="checkbox"/> No <input type="checkbox"/>					
13 Part of Estab Hist Dist? Yes <input type="checkbox"/> No <input checked="" type="checkbox"/>	14. District Potential? Yes <input type="checkbox"/> No <input type="checkbox"/>					
42 Further Description of Important Features This is a one story modern ranch covered with aluminum siding with a cross gable roof. The north end of the front has a cross gable containing a small round vent. Under the cross gable are a large picture window and the front door. A carport with a gable roof is attached to the north end of the house.						
43 History and Significance The house was built in 1954						
44 Description of Environment and Outbuildings The house faces west with the Missouri Pacific railroad tracks across the street.						
45 Sources of Information Webster Groves Building Permit #11372	46. Prepared by A. Morris 47 Organization St. Louis Co. Parks 48. Date 8/82 49 Revision Date(s)					

1 No
 2 County St. Louis
 4 Present Name(s)
 5 Other Name(s)
 420 Glen Rd.

HISTORIC INVENTORY

Office of Historic Preservation, Division of Historic Preservation, State of Maryland

1. Name of Property	
2. Other Name	
3. Address	

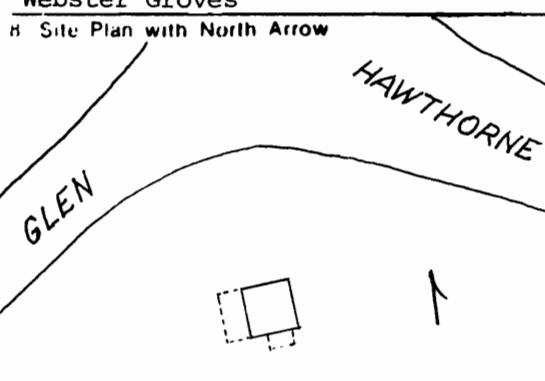
4. Date of Construction	
5. Date of Renovation	
6. Architect	
7. Name of Owner	
8. Name of Occupant	
9. Name of Appraiser	

10. Name of Photographer	
11. Name of Sponsor	
12. Name of Reviewer	



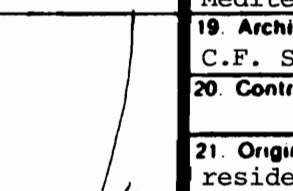
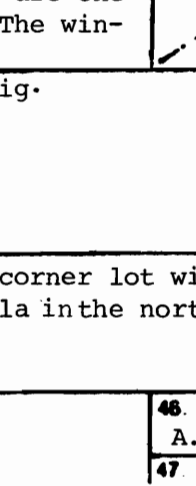
13. Name of Historic District	
14. Name of National Historic Landmark	
15. Name of National Historic Register	
16. Name of National Historic Site	
17. Name of National Historic Monument	
18. Name of National Historic Shrine	
19. Name of National Historic Trail	
20. Name of National Historic Watermark	

Office of Historic Preservation, P.O. Box 176, Jefferson City, Missouri 65101
HISTORIC INVENTORY SL-AS-002-062

<p>1 No</p> <p>2 County St. Louis</p> <p>3 Location of Negatives St. Louis Co. Parks Dept.</p> <p>6 Specific Location Lot 12, Block J, Webster Park</p> <p>7 City or Town If Rural, Township & Vicinity Webster Groves</p> <p>8 Site Plan with North Arrow</p>  <p>9 Coordinates UTM Lat Long</p> <table border="1" style="width:100%; border-collapse: collapse;"> <tr> <td colspan="2">10 Site Building <input checked="" type="checkbox"/></td> <td colspan="2">Structure Object <input type="checkbox"/></td> </tr> <tr> <td>On National Register?</td> <td>Yes <input type="checkbox"/> No <input checked="" type="checkbox"/></td> <td>12 Is It Eligible?</td> <td>Yes <input type="checkbox"/> No <input type="checkbox"/></td> </tr> <tr> <td>13 Part of Estab Hist Dist?</td> <td>Yes <input type="checkbox"/> No <input checked="" type="checkbox"/></td> <td>14 District Potent'?</td> <td>Yes <input type="checkbox"/> No <input type="checkbox"/></td> </tr> </table> <p>15 Name of Established District</p>	10 Site Building <input checked="" type="checkbox"/>		Structure Object <input type="checkbox"/>		On National Register?	Yes <input type="checkbox"/> No <input checked="" type="checkbox"/>	12 Is It Eligible?	Yes <input type="checkbox"/> No <input type="checkbox"/>	13 Part of Estab Hist Dist?	Yes <input type="checkbox"/> No <input checked="" type="checkbox"/>	14 District Potent'?	Yes <input type="checkbox"/> No <input type="checkbox"/>	<p>4 Present Name(s)</p> <p>5 Other Name(s)</p> <p>200 Hawthorne</p> <p>16. Thematic Category</p> <p>17 Date(s) or Period 1921</p> <p>18. Style or Design vernacular Colonial Revival cotta</p> <p>19. Architect or Engineer</p> <p>20. Contractor or Builder F.J. Ward Const. Co.</p> <p>21. Original Use, if apparent residence</p> <p>22 Present Use residence</p> <p>23 Ownership Public <input type="checkbox"/> Private <input checked="" type="checkbox"/></p> <p>24. Owner's Name & Address, if known Paul J. Mayer</p> <p>25. Open to Public? Yes <input type="checkbox"/> No <input checked="" type="checkbox"/></p> <p>26 Local Contact Person or Organization</p> <p>27 Other Surveys in Which Included</p>	<p>28. No of Stories 1 1/2</p> <p>29. Basement? Yes <input type="checkbox"/> No <input checked="" type="checkbox"/></p> <p>30. Foundation Material concrete</p> <p>31. Wall Construction frame</p> <p>32. Roof Type & Material gable, shingle</p> <p>33. No. of Bays Front 4 Side 4</p> <p>34. Wall Treatment clapboard</p> <p>35. Plan Shape irregular</p> <p>36. Changes (Explain in #42) Addition <input checked="" type="checkbox"/> Altered <input type="checkbox"/> Moved <input type="checkbox"/></p> <p>37. Condition Interior excellent Exterior excellent</p> <p>38. Preservation Underway? Yes <input checked="" type="checkbox"/> No <input type="checkbox"/></p> <p>39. Endangered? By What? Yes <input type="checkbox"/> No <input checked="" type="checkbox"/></p> <p>40. Visible from Public Road? Yes <input checked="" type="checkbox"/> No <input type="checkbox"/></p> <p>41. Distance from and Frontage on Road</p>
10 Site Building <input checked="" type="checkbox"/>		Structure Object <input type="checkbox"/>												
On National Register?	Yes <input type="checkbox"/> No <input checked="" type="checkbox"/>	12 Is It Eligible?	Yes <input type="checkbox"/> No <input type="checkbox"/>											
13 Part of Estab Hist Dist?	Yes <input type="checkbox"/> No <input checked="" type="checkbox"/>	14 District Potent'?	Yes <input type="checkbox"/> No <input type="checkbox"/>											
<p>42 Further Description of Important Features This 1 1/2 story frame cottage has a front-facing gable roof. Its eaves on the west side have been extended out at a more gradual pitch over a one story addition. There are large shed dormers on either side. The front door is in the center bay with wooden pilasters and hood molding surrounding it. A wooden fan is carved under the hood molding above the door. The house is painted salmon.</p>		<p>5 Other Name(s) 200 Hawthorne</p> <div style="border: 1px solid black; width: 100%; height: 100%; text-align: center; padding: 20px;"> <p>Photo</p> </div>												
<p>43 History and Significance This house was built in 1921 for H.A. Dunlop.</p>														
<p>44 Description of Environment and Outbuildings The house faces north on a deep corner lot with an expansive lawn. There is a two car frame garage with a gable roof at the back of the lot and a tall picket fence encloses the back yard.</p>														
<p>45 Sources of Information Webster Groves Building Permit #1468</p>	<p>46. Prepared by A. Morris</p> <p>47. Organization St. Louis Co. Parks</p> <p>48. Date 8/82</p> <p>49. Revision Date(s)</p>													



Office of Historic Preservation, P.O. Box 176, Jefferson City, Missouri 65101
HISTORIC INVENTORY SL-AS-002-083

1 No County St. Louis 3 Location of Negatives St. Louis Co. Parks Dept. 6 Specific Location Lot 5, Block D, Webster Park 7 City or Town If Rural, Township & Vicinity Webster Groves 8 Site Plan with North Arrow  9 Coordinates UTM Lat Long 10 Site: <input type="checkbox"/> Building <input checked="" type="checkbox"/> Structure: <input type="checkbox"/> Object <input type="checkbox"/> <table border="1" style="width:100%; border-collapse: collapse;"> <tr> <td style="width:50%;">On National Register? Yes <input type="checkbox"/> No <input checked="" type="checkbox"/></td> <td style="width:50%;">12. Is it Eligible? Yes <input type="checkbox"/> No <input type="checkbox"/></td> </tr> <tr> <td>13 Part of Estab Hist Dist? Yes <input type="checkbox"/> No <input checked="" type="checkbox"/></td> <td>14. District Potential? Yes <input type="checkbox"/> No <input type="checkbox"/></td> </tr> </table> 15 Name of Established District	On National Register? Yes <input type="checkbox"/> No <input checked="" type="checkbox"/>	12. Is it Eligible? Yes <input type="checkbox"/> No <input type="checkbox"/>	13 Part of Estab Hist Dist? Yes <input type="checkbox"/> No <input checked="" type="checkbox"/>	14. District Potential? Yes <input type="checkbox"/> No <input type="checkbox"/>	4 Present Name(s) 5 Other Name(s) 203 Hawthorne 16. Thematic Category 17 Date(s) or Period 1928 18. Style or Design Mediterranean vernacular 19. Architect or Engineer C.F. Schmitz 20. Contractor or Builder 21. Original Use, if apparent residence 22 Present Use residence 23 Ownership Public <input type="checkbox"/> Private <input checked="" type="checkbox"/> 24. Owner's Name & Address, if known Dallas J. Dyer 25. Open to Public? Yes <input type="checkbox"/> No <input checked="" type="checkbox"/> 26 Local Contact Person or Organization 27. Other Surveys in Which Included	28. No of Stories 2 29. Basement? Yes <input checked="" type="checkbox"/> No <input type="checkbox"/> 30. Foundation Material articulated rubble 31. Wall Construction masonry 32. Roof Type & Material hip shingle 33. No. of Bays Front 4 Side 3 34. Wall Treatment stucco 35. Plan Shape irregular 36. Changes (Explain in #42) Addition <input checked="" type="checkbox"/> Altered <input type="checkbox"/> Moved <input type="checkbox"/> 37. Condition Interior <u>excellent</u> Exterior <u>excellent</u> 38. Preservation Underway? Yes <input checked="" type="checkbox"/> No <input type="checkbox"/> 39. Endangered? By What? Yes <input type="checkbox"/> No <input checked="" type="checkbox"/> 40. Visible from Public Road? Yes <input checked="" type="checkbox"/> No <input type="checkbox"/> 41. Distance from and Frontage on Road
On National Register? Yes <input type="checkbox"/> No <input checked="" type="checkbox"/>	12. Is it Eligible? Yes <input type="checkbox"/> No <input type="checkbox"/>					
13 Part of Estab Hist Dist? Yes <input type="checkbox"/> No <input checked="" type="checkbox"/>	14. District Potential? Yes <input type="checkbox"/> No <input type="checkbox"/>					
42 Further Description of Important Features This two story, pink, stucco house was originally square with a hip roof. It has a one story half timber addition on the west side with a hip roof and arched French doors; and it has a large two story brick addition with a hip roof on the back, at an unusual angle. The arched front door is in the original center bay which projects slightly with a small cross gable. There are one story leaded bay windows on either side of the front door. The windows and door are articulated with brick.						
43 History and Significance This house was built in 1928 for Wm. Koenig.						
44 Description of Environment and Outbuildings The house faces south on a corner lot with an expansive lawn. There is a two car, stucco garage with a hip roof and a cupola in the northeast corner of the lot.						
45 Sources of Information Webster Groves Building Permit #4323	46. Prepared by A. Morris 47. Organization St. Louis Co. Parks 48 Date 8/82 49 Revision Date(s)					

1 No
 2 Court
 St. Louis
 4 Present Name(s)
 5 Other Name(s)
 203 Hawthorne

1. Name of Property: _____
 2. Address: _____
 3. City: _____ State: _____ Zip: _____

4. Date of Construction: _____
 5. Architect: _____
 6. Owner: _____
 7. Historic Significance: _____



Year	Description
1928	Original construction
1938	Renovation of porch and roof
1945	Removal of rear porch
1955	Installation of new roof
1965	Replacement of front porch



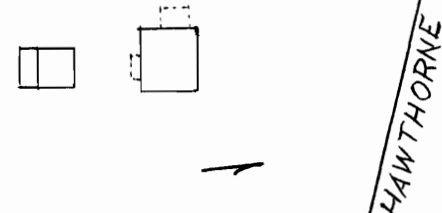
The house is a two-story, brick structure with a gabled roof. It features a prominent front porch with a small cross gable. The house was built in 1928 for Mr. Koehn. It has a one-story half-timbered addition on the west side with a hip roof and arched French doors; and a large two-story brick addition with a hip roof on the back, which projects slightly with a small cross gable. There are one-story leaded glass windows on either side of the front door. The windows and door are articulated with brick.

The house faces south on a corner lot with an expansive lawn. There is a two-car, stucco garage with a hip roof and a cupola in the northeast corner of the lot.

8. Prepared by: _____
 9. Date: _____
 10. Other information: _____

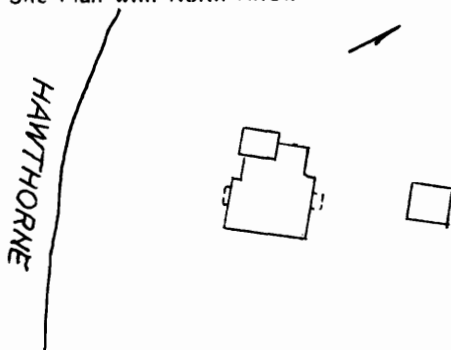
SITTING ROOM EDS

Office of Historic Preservation, P.O. Box 176, Jefferson City, Missouri 65101
HISTORIC INVENTORY SL-AS-002-007

1 No		4 Present Name(s)		1 No	
County St. Louis		5 Other Name(s) 210 Hawthorne			2 County St. Louis
3 Location of Negatives St. Louis Co. Parks Dept.					
6 Specific Location Lot 11, Block J, Webster Park		16. Thematic Category		4 Present Name(s)	
7 City or Town If Rural, Township & Vicinity Webster Groves		17 Date(s) or Period 1921			
8 Site Plan with North Arrow 		18. Style or Design vernacular		28. No of Stories 2	
		19. Architect or Engineer		29. Basement? Yes <input checked="" type="checkbox"/> No <input type="checkbox"/>	
9 Coordinates UTM Lat Long		20. Contractor or Builder F.J. Ward Const. Co.		30. Foundation Material concrete	
10 Site: <input type="checkbox"/> Building: <input checked="" type="checkbox"/> Structure: <input type="checkbox"/> Object: <input type="checkbox"/> On National Register? Yes <input type="checkbox"/> No <input checked="" type="checkbox"/> 12. Is II Eligible? Yes <input type="checkbox"/> No <input type="checkbox"/>		21. Original Use, if apparent residence		31. Wall Construction frame	
		22 Present Use residence		32. Roof Type & Material hip, shingle	
13 Part of Estab Hist Dist? Yes <input type="checkbox"/> No <input checked="" type="checkbox"/> 14. District Potent'l? Yes <input type="checkbox"/> No <input type="checkbox"/>		23 Ownership Public <input type="checkbox"/> Private <input checked="" type="checkbox"/>		33. No. of Bays Front 5/3 Side 5	
		24. Owner's Name & Address, if known William A. Maurer		34. Wall Treatment wide clapboards	
15 Name of Established District		25. Open to Public? Yes <input type="checkbox"/> No <input checked="" type="checkbox"/>		35. Plan Shape square +	
42 Further Description of Important Features This two story square white frame house with a hip roof, has five bays on the second story and three bays on the first, giving it a top heavy appearance. The front door is in the center bay with a six light transom above it and wood pilasters and a cornice surrounding it. There are French doors on either side of the front door. A small one story addition with a flat roof has been added on the west.		26 Local Contact Person or Organization		36. Changes (Explain in #42) Addition <input checked="" type="checkbox"/> Altered <input type="checkbox"/> Moved <input type="checkbox"/>	
		27. Other Surveys in Which Included		37. Condition Interior <u>excellent</u> Exterior <u>excellent</u>	
43 History and Significance This house was built in 1921 by John J. Ward for himself.		44 Description of Environment and Outbuildings The house faces north with an expansive lawn in front. A two car frame garage with a gable roof is in the southwest corner of the lot.		38. Preservation Underway? Yes <input type="checkbox"/> No <input checked="" type="checkbox"/>	
45 Sources of Information Webster Groves Building Permit #1464		46. Prepared by A. Morris		39. Endangered? By What? Yes <input type="checkbox"/> No <input checked="" type="checkbox"/>	
		47. Organization St. Louis Co. Parks		40. Visible from Public Road? Yes <input checked="" type="checkbox"/> No <input type="checkbox"/>	
		48. Date 7/82		41. Distance from and Frontage on Road	
		49. Revision Date(s)		5. Other Name(s) 210 Hawthorne	



Office of Historic Preservation, P.O. Box 176, Jefferson City, Missouri 65101
HISTORIC INVENTORY SL-AS-002-064

1 No		4 Present Name(s)		1 No											
2 County St. Louis		5 Other Name(s)			2 County St. Louis										
3 Location of Negatives St. Louis Co. Parks Dept.						211 Hawthorne									
6 Specific Location Lot 4, Block D, Webster Park		16. Thematic Category		4 Present Name(s)											
7 City or Town If Rural, Township & Vicinity Webster Groves		17 Date(s) or Period 1923													
8 Site Plan with North Arrow 		18 Style or Design craftsman cottage													
9 Coordinates UTM Lat Long		19 Architect or Engineer		5 Other Name(s)											
		20 Contractor or Builder Charles W. Schuler													
10 Site Building Structure Object <table border="1" style="width:100%; border-collapse: collapse;"> <tr> <td>On National Register?</td> <td>Yes <input type="checkbox"/></td> <td>No <input checked="" type="checkbox"/></td> <td>12 Is It Eligible?</td> <td>Yes <input type="checkbox"/></td> <td>No <input type="checkbox"/></td> </tr> <tr> <td>13 Part of Estab. Hist. Dist.?</td> <td>Yes <input type="checkbox"/></td> <td>No <input checked="" type="checkbox"/></td> <td>14 District Potential?</td> <td>Yes <input type="checkbox"/></td> <td>No <input type="checkbox"/></td> </tr> </table>		On National Register?	Yes <input type="checkbox"/>	No <input checked="" type="checkbox"/>	12 Is It Eligible?	Yes <input type="checkbox"/>	No <input type="checkbox"/>	13 Part of Estab. Hist. Dist.?	Yes <input type="checkbox"/>	No <input checked="" type="checkbox"/>	14 District Potential?	Yes <input type="checkbox"/>	No <input type="checkbox"/>	21 Original Use, if apparent residence	
		On National Register?	Yes <input type="checkbox"/>	No <input checked="" type="checkbox"/>	12 Is It Eligible?	Yes <input type="checkbox"/>	No <input type="checkbox"/>								
13 Part of Estab. Hist. Dist.?	Yes <input type="checkbox"/>	No <input checked="" type="checkbox"/>	14 District Potential?	Yes <input type="checkbox"/>	No <input type="checkbox"/>										
15 Name of Established District		22 Present Use residence		2 Other Name(s)											
		23 Ownership Public <input type="checkbox"/> Private <input checked="" type="checkbox"/>													
16 Further Description of Important Features The predominant feature of this 1 1/2 story, stucco cottage is its broad, irregular red tile roof with many gables. A large, rustic, stone chimney runs up the center of the front of the house with two chimney pots on top. There are small gable dormers on either side of the chimney. Ivy covers the center part of the front and climbs up the chimney. The two eastern bays project under the extended eaves and a cross gable. The arched front door with its circular window is in the second bay from the east with		24 Owner's Name & Address, if known Easton G. Weaver		211 Hawthorne											
		25 Open to Public? Yes <input type="checkbox"/> No <input checked="" type="checkbox"/>													
17 History and Significance In 1923 this house was built for Mrs. E.L. Koenig.		26 Local Contact Person or Organization		211 Hawthorne											
		27 Other Surveys in Which Included													
18 Description of Environment and Outbuildings The house faces south with a wide lawn in front and a two car frame garage with a hip roof in the northeast corner of the lot.		28 No. of Stories 1 1/2		211 Hawthorne											
		29 Basement? Yes <input checked="" type="checkbox"/> No <input type="checkbox"/>													
19 Sources of Information Webster Groves Building Permit #2197		30 Foundation Material concrete		211 Hawthorne											
		31 Wall Construction masonry													
20 Prepared by A. Morris		32 Roof Type & Material red tile, cross gable		211 Hawthorne											
		33 No. of Bays Front 4 Side 3													
21 Organization St. Louis Co. Parks		34 Wall Treatment stucco		211 Hawthorne											
		35 Plan Shape irregular													
22 Date 8/82		36 Changes (Explain in #42) Addition: Altered: Moved:		211 Hawthorne											
		37 Condition Interior <u>excellent</u> Exterior <u>excellent</u>													
23 Revision Date(s)		38 Preservation Underway? Yes <input checked="" type="checkbox"/> No <input type="checkbox"/>		211 Hawthorne											
		39 Endangered? By What? Yes <input type="checkbox"/> No <input checked="" type="checkbox"/>													
24 Distance from and Frontage on Road		40 Visible from Public Road? Yes <input checked="" type="checkbox"/> No <input type="checkbox"/>		211 Hawthorne											
		41 Distance from and Frontage on Road													
25 Photo		46 Prepared by A. Morris		211 Hawthorne											
		47 Organization St. Louis Co. Parks													
26 Date 8/82		48 Date		211 Hawthorne											
		49 Revision Date(s)													

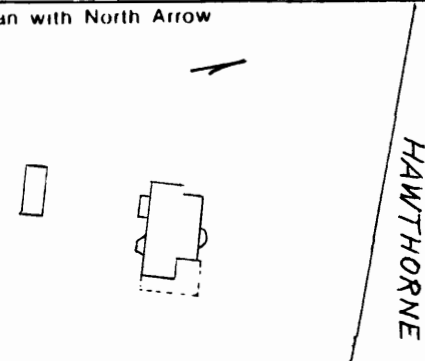
211 Hawthorne

42. continued

a red tile hood mold over it supported by wooden brackets.



Office of Historic Preservation, P.O. Box 176, Jefferson City, Missouri 65101
HISTORIC INVENTORY SL-45-002-036

<p>1 No</p> <p>2 County St. Louis</p> <p>3 Location of Negatives St. Louis Co. Parks Dept.</p> <p>6 Specific Location Lot 10, Block J. Webster Park</p> <p>7 City or Town If Rural, Township & Vicinity Webster Groves</p> <p>8 Site Plan with North Arrow</p>  <p>9 Coordinates UTM Lat Long</p> <p>10 Site <input type="checkbox"/> Building <input checked="" type="checkbox"/> Structure <input type="checkbox"/> Object <input type="checkbox"/></p> <p>11 On National Register? Yes <input type="checkbox"/> No <input checked="" type="checkbox"/></p> <p>12 Is Eligible? Yes <input type="checkbox"/> No <input type="checkbox"/></p> <p>13 Part of Estab Hist Dist? Yes <input type="checkbox"/> No <input checked="" type="checkbox"/></p> <p>14 District Potent'l? Yes <input type="checkbox"/> No <input type="checkbox"/></p> <p>15 Name of Established District</p>	<p>4 Present Name(s)</p> <p>5 Other Name(s) 216 Hawthorne</p> <p>16 Thematic Category</p> <p>17 Date(s) or Period 1901</p> <p>18 Style or Design Queen Anne, shingle</p> <p>19 Architect or Engineer</p> <p>20 Contractor or Builder</p> <p>21 Original Use, if apparent residence</p> <p>22 Present Use residence</p> <p>23 Ownership Public <input type="checkbox"/> Private <input checked="" type="checkbox"/></p> <p>24 Owner's Name & Address, if known Robert F. Shea</p> <p>25 Open to Public? Yes <input type="checkbox"/> No <input checked="" type="checkbox"/></p> <p>26 Local Contact Person or Organization</p> <p>27 Other Surveys in Which Included</p>	<p>28 No of Stories 2</p> <p>29 Basement? Yes <input checked="" type="checkbox"/> No <input type="checkbox"/></p> <p>30 Foundation Material rubble</p> <p>31 Wall Construction frame</p> <p>32 Roof Type & Material cross gambrel shingle</p> <p>33 No. of Bays Front 4 Side 3</p> <p>34 Wall Treatment shingles</p> <p>35 Plan Shape irregular</p> <p>36 Changes (Explain in #42) Addition <input type="checkbox"/> Altered <input type="checkbox"/> Moved <input type="checkbox"/></p> <p>37 Condition Interior excellent Exterior excellent</p> <p>38 Preservation Underway? Yes <input checked="" type="checkbox"/> No <input type="checkbox"/></p> <p>39 Endangered? By What? Yes <input type="checkbox"/> No <input checked="" type="checkbox"/></p> <p>40 Visible from Public Road? Yes <input checked="" type="checkbox"/> No <input type="checkbox"/></p> <p>41 Distance from and Frontage on Road</p>
<p>42 Further Description of Important Features This large, irregular house has a cross gambrel roof and is sided with dark brown shingles. It has a two story hexagonal tower with a flaired roof topped with a spire in the center of the front. Three windows spiral up the tower between the first and second stories. The eastern bay is recessed under the second story and contains the front door. An open porch supported by Tuscan columns is in front of this bay and wraps across the eastern side of the house with a hip roof. A gable sleeping porch has been</p> <p>43 History and Significance This house was built in 1901 for Ida S. and James S. Watson. James Watson was the president of the Third National Bank of St. Louis. Their daughter, Esther, married Jessie Skinner, the president of the Buxton Skinner Printing and Bookbinding Company.</p> <p>44 Description of Environment and Outbuildings The house faces north with an expansive front lawn and heavily wooded borders.</p>		<p>Photo</p>
<p>45 Sources of Information Real Estate Tax Assessments for the City of Webster Groves 1900, 1901 Conversation with Mrs. Ralph Metcalf Kargau, Ernst, Mercantile, Industrial and Professional St. Louis; St. Louis; 1904</p>		<p>46 Prepared by A. Morris</p> <p>47 Organization St. Louis Co. Parks</p> <p>48 Date 7/82</p> <p>49 Revision Date(s)</p>

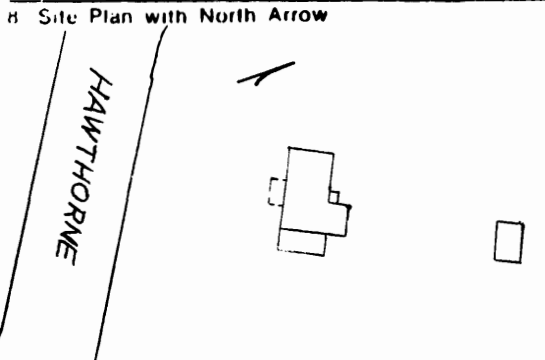
1 No
 2 County St. Louis
 4 Present Name(s)
 5 Other Name(s) 216 Hawthorne

42. continued

added above the porch on the east. The western two bays are under the cross gambrel.



Office of Historic Preservation, P.O. Box 176, Jefferson City, Missouri 65101
HISTORIC INVENTORY SL-AS-002-087c

1 No		4 Present Name(s)		1 NO											
2 County St. Louis		5 Other Name(s)													
3 Location of Negatives St. Louis Co. Parks Dept.															
6 Specific Location Lot 3, Block D, Webster Park		16. Thematic Category		2 COURT St. Louis											
7 City or Town If Rural, Township & Vicinity Webster Groves		17 Date(s) or Period 1908													
8 Site Plan with North Arrow 		18 Style or Design frame craftsman		4 Present Name(s)											
		19 Architect or Engineer E.J. Hess													
9 Coordinates UTM Lat Long		20 Contractor or Builder G.W. Larkey		5 Other Name(s) 219 Hawthorne											
		21 Original Use, if apparent residence													
<table border="1" style="width:100%; border-collapse: collapse;"> <tr> <td colspan="2">Site: <input type="checkbox"/></td> <td colspan="2">Structure: <input type="checkbox"/></td> </tr> <tr> <td colspan="2">Building: <input checked="" type="checkbox"/></td> <td colspan="2">Object: <input type="checkbox"/></td> </tr> <tr> <td>On National Register? Yes <input type="checkbox"/> No <input checked="" type="checkbox"/></td> <td>12 Is It Eligible? Yes <input type="checkbox"/> No <input type="checkbox"/></td> <td>13 Part of Estab Hist Dist? Yes <input type="checkbox"/> No <input checked="" type="checkbox"/></td> <td>14 District Potent? Yes <input type="checkbox"/> No <input type="checkbox"/></td> </tr> </table>		Site: <input type="checkbox"/>		Structure: <input type="checkbox"/>		Building: <input checked="" type="checkbox"/>		Object: <input type="checkbox"/>		On National Register? Yes <input type="checkbox"/> No <input checked="" type="checkbox"/>	12 Is It Eligible? Yes <input type="checkbox"/> No <input type="checkbox"/>	13 Part of Estab Hist Dist? Yes <input type="checkbox"/> No <input checked="" type="checkbox"/>	14 District Potent? Yes <input type="checkbox"/> No <input type="checkbox"/>	22 Present Use residence	
		Site: <input type="checkbox"/>		Structure: <input type="checkbox"/>											
Building: <input checked="" type="checkbox"/>		Object: <input type="checkbox"/>													
On National Register? Yes <input type="checkbox"/> No <input checked="" type="checkbox"/>	12 Is It Eligible? Yes <input type="checkbox"/> No <input type="checkbox"/>	13 Part of Estab Hist Dist? Yes <input type="checkbox"/> No <input checked="" type="checkbox"/>	14 District Potent? Yes <input type="checkbox"/> No <input type="checkbox"/>												
15 Name of Established District		23 Ownership Public <input type="checkbox"/> Private <input checked="" type="checkbox"/>		2 29. Basement? Yes <input checked="" type="checkbox"/> No <input type="checkbox"/>											
		24 Owner's Name & Address, if known Earl Anthony DeSpain													
42 Further Description of Important Features This large two story rectangular frame house is painted yellow. It has a molded stringcourse through the second story and the wall treatment is wood shingles above it. The center bay projects slightly on the second floor under a cross gable. On the first floor the front door is in the center bay with leaded sidelights and a stained glass transom surrounding it. A rectangular portico projects in front of the front door with a flat roof and carved balustrade above it. The portico is supported by square posts with		25 Open to Public? Yes <input type="checkbox"/> No <input checked="" type="checkbox"/>		30. Foundation Material squared rubble											
		26 Local Contact Person or Organization													
43 History and Significance This house was built in 1908 for C.W. Koenig.		27 Other Surveys in Which Included		31. Wall Construction frame											
		44 Description of Environment and Outbuildings The house faces south with an expansive lawn in the front and a heavily wooded border on the east and north.													
45 Sources of Information Webster Groves Building Permit #107				32. Roof Type & Material gable shingle											
		46 Prepared by A. Morris		33. No. of Bays Front 5 & 1 Side 2											
47 Organization St. Louis Co. Parks				34. Wall Treatment clapboard											
		48 Date 8/82		35. Plan Shape rectangle											
49 Revision Date(s)				36. Changes (Explain in #42) Addition: <input type="checkbox"/> Altered: <input type="checkbox"/> Moved: <input type="checkbox"/>											
		48 Date 8/82		37. Condition Interior: <u>excellent</u> Exterior: <u>excellent</u>											
49 Revision Date(s)				38. Preservation Underway? Yes <input checked="" type="checkbox"/> No <input type="checkbox"/>											
		48 Date 8/82		39. Endangered? By What? Yes <input type="checkbox"/> No <input checked="" type="checkbox"/>											
49 Revision Date(s)				40. Visible from Public Road? Yes <input checked="" type="checkbox"/> No <input type="checkbox"/>											
		48 Date 8/82		41. Distance from and Frontage on Road											
49 Revision Date(s)				3 Photo											

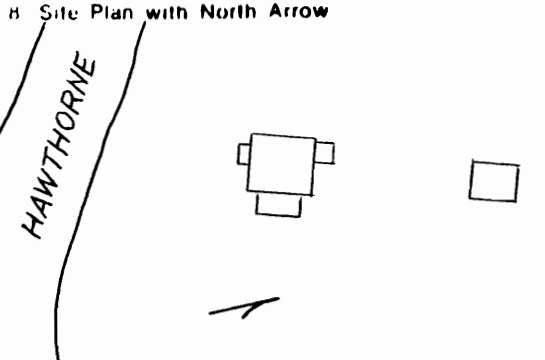
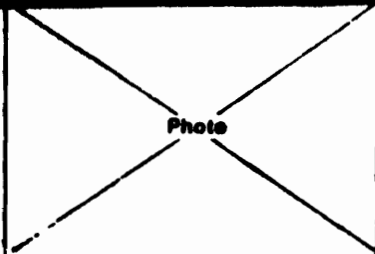
219 Hawthorne

42. continued

segmental arched brackets between them. French doors open onto the roof of the portico with a long stained glass transom above them. There are oriel windows with shed roofs on either side of the front door. A one story sunroom with a shed roof has been added on the east.



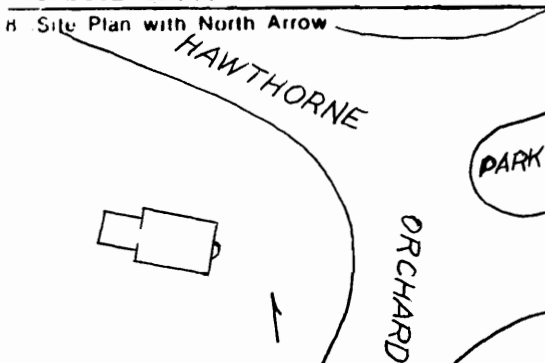
Office of Historic Preservation, P.O. Box 176, Jefferson City, Missouri 65101
HISTORIC INVENTORY SL-AS-002-03A

<p>1 No</p> <p>2 County St. Louis</p> <p>3 Location of Negatives St. Louis Co. Parks Dept.</p> <p>6 Specific Location Lot 2, Block D, Webster Park</p> <p>7 City or Town If Rural, Township & Vicinity Webster Groves</p> <p>8 Site Plan with North Arrow</p>  <p>9 Coordinates UTM Lat Long</p> <table border="1" style="width:100%; border-collapse: collapse;"> <tr> <td colspan="2">10 Site: <input type="checkbox"/> Building <input type="checkbox"/> Structure: <input type="checkbox"/> Object <input type="checkbox"/></td> </tr> <tr> <td>On National Register? Yes <input type="checkbox"/> No <input checked="" type="checkbox"/></td> <td>12 Is It Eligible? Yes <input type="checkbox"/> No <input type="checkbox"/></td> </tr> <tr> <td>13 Part of Estab. Hist. Dist.? Yes <input type="checkbox"/> No <input checked="" type="checkbox"/></td> <td>14 District Potential? Yes <input type="checkbox"/> No <input type="checkbox"/></td> </tr> </table> <p>15 Name of Established District</p>	10 Site: <input type="checkbox"/> Building <input type="checkbox"/> Structure: <input type="checkbox"/> Object <input type="checkbox"/>		On National Register? Yes <input type="checkbox"/> No <input checked="" type="checkbox"/>	12 Is It Eligible? Yes <input type="checkbox"/> No <input type="checkbox"/>	13 Part of Estab. Hist. Dist.? Yes <input type="checkbox"/> No <input checked="" type="checkbox"/>	14 District Potential? Yes <input type="checkbox"/> No <input type="checkbox"/>	<p>4 Present Name(s)</p> <p>5 Other Name(s) 221 Hawthorne</p> <p>16 Thematic Category</p> <p>17 Date(s) or Period 1922</p> <p>18 Style or Design vernacular</p> <p>19 Architect or Engineer</p> <p>20 Contractor or Builder Suburban Const. Co.</p> <p>21 Original Use, if apparent residence</p> <p>22 Present Use residence</p> <p>23 Ownership Public <input type="checkbox"/> Private <input checked="" type="checkbox"/></p> <p>24 Owner's Name & Address, if known William F. Human</p> <p>25 Open to Public? Yes <input type="checkbox"/> No <input checked="" type="checkbox"/></p> <p>26 Local Contact Person or Organization</p> <p>27 Other Surveys in Which Included</p>	<p>28 No. of Stories 2</p> <p>29 Basement? Yes <input checked="" type="checkbox"/> No <input type="checkbox"/></p> <p>30 Foundation Material concrete</p> <p>31 Wall Construction masonry</p> <p>32 Roof Type & Material green tile hip</p> <p>33 No. of Bays Front 3 Side 3</p> <p>34 Wall Treatment common bond brick</p> <p>35 Plan Shape irregular</p> <p>36 Changes (Explain in #42) Addition: <input type="checkbox"/> Altered: <input type="checkbox"/> Moved: <input type="checkbox"/></p> <p>37 Condition Interior <u>excellent</u> Exterior <u>excellent</u></p> <p>38 Preservation Underway? Yes <input checked="" type="checkbox"/> No <input type="checkbox"/></p> <p>39 Endangered? By What? Yes <input type="checkbox"/> No <input checked="" type="checkbox"/></p> <p>40 Visible from Public Road? Yes <input checked="" type="checkbox"/> No <input type="checkbox"/></p> <p>41 Distance from and Frontage on Road</p>
10 Site: <input type="checkbox"/> Building <input type="checkbox"/> Structure: <input type="checkbox"/> Object <input type="checkbox"/>								
On National Register? Yes <input type="checkbox"/> No <input checked="" type="checkbox"/>	12 Is It Eligible? Yes <input type="checkbox"/> No <input type="checkbox"/>							
13 Part of Estab. Hist. Dist.? Yes <input type="checkbox"/> No <input checked="" type="checkbox"/>	14 District Potential? Yes <input type="checkbox"/> No <input type="checkbox"/>							
<p>42 Further Description of Important Features This is a two story dark brick house with a dark green tile cross hip roof with broad eaves. The windows are in pairs or in threes. The arched front door is in the west bay with a green tile gabled portico in front of it supported by Ionic columns. There are two stories of sunrooms projecting on the east side.</p>		<p>Photo</p> 						
<p>43 History and Significance This house was built in 1922 for E.M. Rosevar. Rosevar was a member of the first Webster Groves Plan Commission. In the 1960's this was the home of Albert Michenfelder, a well known zoning lawyer.</p>								
<p>44 Description of Environment and Outbuildings This dark house faces south on a heavily wooded lot. It has a two car brick garage with a hip roof in the northwest corner of the lot and an hexagonal screened gazebo in the east part of the backyard.</p>								
<p>45 Sources of Information Webster Groves Building Permit #1776</p>		<p>46 Prepared by A. Morris</p> <p>47 Organization St. Louis Co. Parks</p> <p>48 Date 8/82</p> <p>49 Revision Date(s)</p>						

1 No
 2 County St. Louis
 4 Present Name(s)
 5 Other Name(s) 221 Hawthorne



Office of Historic Preservation, P.O. Box 176, Jefferson City, Missouri 65101
HISTORIC INVENTORY SC 45-002-039

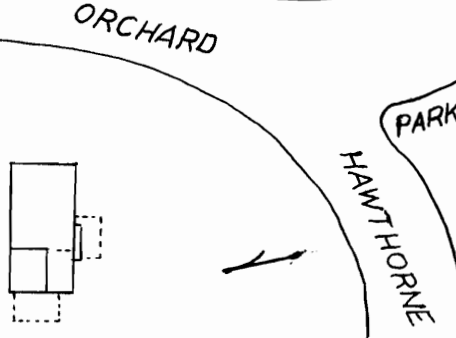
1 No		4 Present Name(s)		1 No
County St. Louis		5 Other Name(s)		
3 Location of Negatives St. Louis Co. Parks Dept.		232 Hawthorne		2 County St. Louis
6 Specific Location resub of Lots 8 and 9, Block J, Webster Park		16. Thematic Category		
7 City or Town II Rural, Township & Vicinity Webster Groves		17 Date(s) or Period 1936		4 Present Name(s) St. Louis
8 Site Plan with North Arrow 		18. Style or Design creative vernacular with Tudor influence		
9 Coordinates UTM Lat Long		19. Architect or Engineer Hugo Graf		4 Present Name(s) St. Louis
10 Site I I Building X Structure I I Object I I On National Register? Yes I I No X		20. Contractor or Builder Ames and Ames		
11 Part of Estab Hist Dist? Yes I I No X		21. Original Use, if apparent residence		4 Present Name(s) St. Louis
12 Is I I Eligible? Yes I I No I I		22 Present Use residence		
13 Name of Established District		23 Ownership Public I I Private I X		4 Present Name(s) St. Louis
14. District Potential? Yes I I No I I		24. Owner's Name & Address, if known John C. McCollum		
15		25. Open to Public? Yes I I No I X		4 Present Name(s) St. Louis
16		26 Local Contact Person or Organization		
17		27 Other Surveys in Which Included		4 Present Name(s) St. Louis
18		28. No. of Stories 2		
19		29. Basement? Yes I X No I I		4 Present Name(s) St. Louis
20		30. Foundation Material brick		
21		31. Wall Construction masonry and frame		4 Present Name(s) St. Louis
22		32. Roof Type & Material hip, shingle		
23		33. No. of Bays Front 3 + 2 Side 3		4 Present Name(s) St. Louis
24		34. Wall Treatment shingles, timber, frame & brick		
25		35. Plan Shape irregular		4 Present Name(s) St. Louis
26		36. Changes (Explain in #42) Addition: Altered: Moved:		
27		37. Condition Interior excellent Exterior excellent		4 Present Name(s) St. Louis
28		38. Preservation Underway? Yes I X No I I		
29		39. Endangered? By What? Yes I I No I X		4 Present Name(s) St. Louis
30		40. Visible from Public Road? Yes I X No I I		
31		41. Distance from and Frontage on Road		4 Present Name(s) St. Louis
32		42 Further Description of Important Features This unusual two story house is white wood shingles on the first floor and white shiplap siding between dark timbers on the second floor. It has a slightly flaired hip roof. All the windows are large casements set in heavy wood frames and the second story windows are low hipped wall dormers. The front door is recessed in the western bay of the main part of the house. This bay projects under a cross gable and it is brick between the timbers. The bricks on the second story are laid in unusual patterns. The bricks		
33		43 History and Significance This house was built in 1936 for W. LaDriere.		5 Other Name(s) 232 Hawthorne
34		44 Description of Environment and Outbuildings The house faces north on a sloping corner lot.		
35		45 Sources of Information Webster Groves Building Permit #5672		5 Other Name(s) 232 Hawthorne
36		46. Prepared by A. Morris		
37		47 Organization St. Louis Co. Parks		5 Other Name(s) 232 Hawthorne
38		48 Date 8/82 49 Revision Date(s)		

42. continued

are painted white to match the shingles and the shiplap siding. A basement level garage of bricks projects on the west side with a large one story room above it with a hipped roof and hooded wall dormer casement windows. On the east there is a bay window with a copper bellcast roof.



Office of Historic Preservation, P.O. Box 176, Jefferson City, Missouri 65101
HISTORIC INVENTORY SL-AS-002-040

<p>1 No</p> <p>2 County St. Louis</p> <p>3 Location of Negatives St. Louis Co. Parks Dept</p> <p>6 Specific Location Lot 1, Block D, Webster Park</p> <p>7 City or Town If Rural, Township & Vicinity Webster Groves</p> <p>8 Site Plan with North Arrow</p>  <p>9 Coordinates UTM Lat Long</p> <table border="1" style="width:100%; border-collapse: collapse;"> <tr> <td colspan="2">10 Site: <input type="checkbox"/> Building <input type="checkbox"/> Structure <input type="checkbox"/> Object <input type="checkbox"/></td> </tr> <tr> <td>On National Register? Yes <input type="checkbox"/> No <input checked="" type="checkbox"/></td> <td>12 Is It Eligible? Yes <input type="checkbox"/> No <input type="checkbox"/></td> </tr> <tr> <td>13 Part of Estab Hist Dist? Yes <input type="checkbox"/> No <input checked="" type="checkbox"/></td> <td>14 District Potent'l? Yes <input type="checkbox"/> No <input type="checkbox"/></td> </tr> </table> <p>15 Name of Established District</p>	10 Site: <input type="checkbox"/> Building <input type="checkbox"/> Structure <input type="checkbox"/> Object <input type="checkbox"/>		On National Register? Yes <input type="checkbox"/> No <input checked="" type="checkbox"/>	12 Is It Eligible? Yes <input type="checkbox"/> No <input type="checkbox"/>	13 Part of Estab Hist Dist? Yes <input type="checkbox"/> No <input checked="" type="checkbox"/>	14 District Potent'l? Yes <input type="checkbox"/> No <input type="checkbox"/>	<p>4 Present Name(s)</p> <p>5 Other Name(s) 235 Hawthorne</p> <p>16 Thematic Category</p> <p>17 Date(s) or Period 1924</p> <p>18 Style or Design Georgian Revival</p> <p>19 Architect or Engineer</p> <p>20 Contractor or Builder Victor Architectural & Bldg. Co.</p> <p>21 Original Use, if apparent residence</p> <p>22 Present Use residence</p> <p>23 Ownership Public <input type="checkbox"/> Private <input checked="" type="checkbox"/></p> <p>24 Owner's Name & Address, if known William F. Symes</p> <p>25 Open to Public? Yes <input type="checkbox"/> No <input checked="" type="checkbox"/></p> <p>26 Local Contact Person or Organization</p> <p>27 Other Surveys in Which Included</p>	<p>28 No of Stories 2</p> <p>29 Basement? Yes <input checked="" type="checkbox"/> No <input type="checkbox"/></p> <p>30 Foundation Material masonry</p> <p>31 Wall Construction masonry</p> <p>32 Roof Type & Material slate hip</p> <p>33 No. of Bays Front 5 & 1 Side 3</p> <p>34 Wall Treatment common bond brick</p> <p>35 Plan Shape rectangle</p> <p>36 Changes (Explain in #42) Addition: Altered <input type="checkbox"/> Moved <input type="checkbox"/></p> <p>37 Condition Interior <u>excellent</u> Exterior <u>excellent</u></p> <p>38 Preservation Underway? Yes <input checked="" type="checkbox"/> No <input type="checkbox"/></p> <p>39 Endangered? By What? Yes <input type="checkbox"/> No <input checked="" type="checkbox"/></p> <p>40 Visible from Public Road? Yes <input checked="" type="checkbox"/> No <input type="checkbox"/></p> <p>41 Distance from and Frontage on Road</p>
10 Site: <input type="checkbox"/> Building <input type="checkbox"/> Structure <input type="checkbox"/> Object <input type="checkbox"/>								
On National Register? Yes <input type="checkbox"/> No <input checked="" type="checkbox"/>	12 Is It Eligible? Yes <input type="checkbox"/> No <input type="checkbox"/>							
13 Part of Estab Hist Dist? Yes <input type="checkbox"/> No <input checked="" type="checkbox"/>	14 District Potent'l? Yes <input type="checkbox"/> No <input type="checkbox"/>							
<p>42 Further Description of Important Features The main part of this house is a large, two story, rectangle with a hip roof. There are five bays on the front and the center bay projects under a small cross gable. It contains the arched front door with a hood mold over it and above the door is a Palladian window. The west bay and the two eastern bays are French doors with arches in the brickwork above them. There is a brick stringcourse between the first and second story. Two stories of screened porches with brick piers and a flat roof project on the west</p>		<p>5 Other Name(s) 235 Hawthorne</p> <div style="border: 1px solid black; width: 100%; height: 100%; text-align: center; padding: 20px;"> <p>Photo</p> </div>						
<p>43 History and Significance This house was built in 1924 for John A. Senkosky. His father built this house and two other brick houses near this one. The present owner, Bill Symes, is an executive with Monsanto, in charge of the corporation's philanthropic activities. He is also a councilman for the city of Webster Groves. Jean Symes is the Music Director for the Webster Groves Presbyterian Church.</p>								
<p>44 Description of Environment and Outbuildings The house faces south on a wide, deep, corner lot. A driveway from Orchard on the east side leads to two garages in the back of the house. There is a swimming pool in the back yard and a tennis court.</p>								
<p>45 Sources of Information Webster Groves Building Permit #2321</p>		<p>46 Prepared by A. Morris</p> <p>47 Organization St. Louis Co. Parks</p> <p>48 Date 8/82 49 Revision Date(s)</p>						

1 No

2 County
St. Louis

4 Present Name(s)
235 Hawthorne

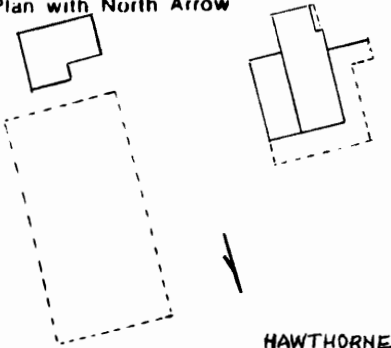
5 Other Name(s)
235 Hawthorne

235 Hawthorne

42. continued
side.



Office of Historic Preservation, P.O. Box 176, Jefferson City, Missouri 65101
HISTORIC INVENTORY SL-AS-002-511

1 No		4 Present Name(s)		1 NO
2 County St. Louis		5 Other Name(s)		
3 Location of Negatives St. Louis Co. Parks Dept.		312 Hawthorne		2 County St. Louis
6 Specific Location Lots 5, 6, 7 and prt. 4, Block I, Webster Park		16. Thematic Category		
7 City or Town If Rural, Township & Vicinity Webster Groves		17 Date(s) or Period 1909		4 Present Name(s)
8 Site Plan with North Arrow 		18 Style or Design Tudor Queen Anne		
9 Coordinates UTM Lat Long		19 Architect or Engineer		5 Other Name(s) 312 Hawthorne
10 Site: <input type="checkbox"/> Building <input checked="" type="checkbox"/> Structure: <input type="checkbox"/> Object <input type="checkbox"/>		20 Contractor or Builder		
11 On National Register? Yes <input type="checkbox"/> No <input checked="" type="checkbox"/>		21 Original Use, if apparent residence		1
12 Is It Eligible? Yes <input type="checkbox"/> No <input type="checkbox"/>		22 Present Use residence		
13 Part of Estab. Hist. Dist? Yes <input type="checkbox"/> No <input checked="" type="checkbox"/>		23 Ownership Public <input type="checkbox"/> Private <input checked="" type="checkbox"/>		2
14 District Potential? Yes <input type="checkbox"/> No <input type="checkbox"/>		24 Owner's Name & Address, if known George N. Bishop, Jr.		
15 Name of Established District		25 Open to Public? Yes <input type="checkbox"/> No <input checked="" type="checkbox"/>		3
		26 Local Contact Person or Organization		
		27 Other Surveys in Which Included		4
42 Further Description of Important Features This is a 2½ story Tudor revival house with Queen Anne projections and a steep gable roof that is flaired slightly at the ends. The main gable ends face east and west with 3 large bays on each end. The west side has a port cochere projecting from the center bay with a curved hood roof. There is a large Palladian window above it. The east side has casement windows and a door in the center bay with a hood mold roof opening onto a patio that looks out over the tennis court. The first story of this house		28 No. of Stories 2½		5
43 History and Significance This house was built in 1909 for Harley J. Hooker. In the 1920's and 1930's the house was owned by Paul Moll. Moll was the president of the Adolph Moll Grocery Company which had been founded by Paul's father, Adolph, who was from Germany. They sold fine imported and domestic groceries, wines and liquors, retail and wholesale. In 1904 they had 24 delivery wagons on the street from morning to night.		29 Basement? Yes <input checked="" type="checkbox"/> No <input type="checkbox"/>		
44 Description of Environment and Outbuildings This is the most dramatic house in the Park. Facing north on top of a hill on a wide deep lot with a huge manicured lawn it looks like something from Newport, Rhode Island. A driveway on the west winds up the side and around in back of the house to a 2 story brick and half timber carriage house with a gable roof in the southeast		30 Foundation Material squared rubble		6
		31 Wall Construction frame		
		32 Roof Type & Material flaired gable, shingle		7
		33 No. of Bays Front 3 Side 3		
		34 Wall Treatment common bond brick, half timber		8
		35 Plan Shape irregular		
		36 Changes (Explain in #42) Addition: Altered: Moved:		9
		37 Condition Interior excellent Exterior excellent		
		38 Preservation Underway? Yes <input checked="" type="checkbox"/> No <input type="checkbox"/>		10
		39 Endangered? By What? Yes <input type="checkbox"/> No <input checked="" type="checkbox"/>		
		40 Visible from Public Road? Yes <input checked="" type="checkbox"/> No <input type="checkbox"/>		11
		41 Distance from and Frontage on Road		
		Photo		12
45 Sources of Information Real Estate Tax Assessments for the City of Webster Groves, 1910 Conversation with Mrs. Ralph Metcalf Kargau, Ernst; Merchantile, Industrial and Professional St. Louis; St. Louis; 1904		46 Prepared by A. Morris		13
		47 Organization St. Louis Co. Parks		
		48 Date 9/82		14
		49 Revision Date(s)		

312 Hawthorne

42. continued

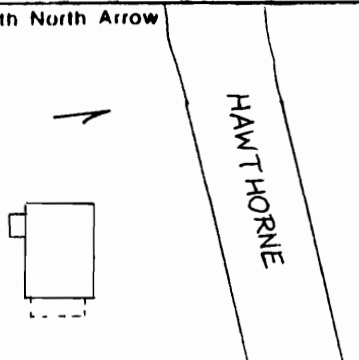
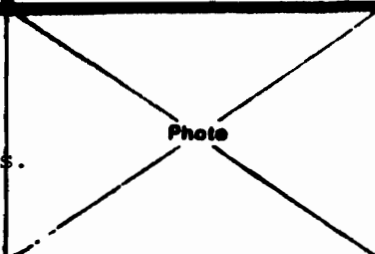
is brick and everything above it is half timbers. The front is three bays. The front door and sidelights are in the center bay with a shed dormer with 3 casement windows above it. The end bays are French doors with sidelights on the first floor and the most striking feature of the house are the oriel dormers with their flaired cross gable roofs above. There is a screened porch with a shed roof across the first story of the front. Its roof line is broken in the center by a steep gable with a half timbered pediment.

44. continued

corner of the lot. The lot slopes down to the east and there is a tennis court on the east at the bottom of the hill.



Office of Historic Preservation, P.O. Box 176, Jefferson City, Missouri 65101
HISTORIC INVENTORY SL-AS-002-472

1 No 2 County St. Louis 3 Location of Negatives St. Louis Co. Parks Dept. 6 Specific Location Lot 8 & 9, Block I, Webster Park 7 City or Town If Rural, Township & Vicinity Webster Groves 8 Site Plan with North Arrow  9 Coordinates UTM Lat Long 10 Site Building <input checked="" type="checkbox"/> Structure Object <input type="checkbox"/> On National Register? Yes <input type="checkbox"/> No <input checked="" type="checkbox"/> 12 Is It Eligible? Yes <input type="checkbox"/> No <input type="checkbox"/> Part of Estab Hist Dist? Yes <input type="checkbox"/> No <input checked="" type="checkbox"/> 14 District Potent? Yes <input type="checkbox"/> No <input type="checkbox"/> 15 Name of Established District		4 Present Name(s) 5 Other Name(s) 324 Hawthorne 16 Thematic Category 17 Date(s) or Period 1908 18 Style or Design stucco craftsman bungalow 19 Architect or Engineer James S. Lee 20 Contractor or Builder R.L. Mackey 21 Original Use, if apparent residence 22 Present Use residence 23 Ownership Public <input type="checkbox"/> Private <input checked="" type="checkbox"/> 24 Owner's Name & Address, if known Avrom R. Handleman 25 Open to Public? Yes <input type="checkbox"/> No <input checked="" type="checkbox"/> 26 Local Contact Person or Organization 27 Other Surveys in Which Included		28 No of Stories 1 1/2 29 Basement? Yes <input checked="" type="checkbox"/> No <input type="checkbox"/> 30 Foundation Material concrete 31 Wall Construction frame 32 Roof Type & Material gable, shingle 33 No. of Bays Front 2 Side 2 34 Wall Treatment stucco 35 Plan Shape rectangle 36 Changes (Explain in #42) Addition: <input type="checkbox"/> Altered: <input type="checkbox"/> Moved: <input type="checkbox"/> 37 Condition Interior excellent Exterior excellent 38 Preservation Underway? Yes <input type="checkbox"/> No <input checked="" type="checkbox"/> 39 Endangered? By What? Yes <input type="checkbox"/> No <input checked="" type="checkbox"/> 40 Visible from Public Road? Yes <input checked="" type="checkbox"/> No <input type="checkbox"/> 41 Distance from and Frontage on Road	
42 Further Description of Important Features This house is a 1 1/2 story, gray, stucco rectangle with a gable roof. There are three gable dormers, sided with shingles, containing double windows on the front and back. The eaves are broad and are supported by metal brackets. There are two large windows on the front, each made of three pairs of tall casements. There is no entrance on the front of the house. The main entrance is through a screened porch which runs across the east side of the house. The screened porch has exposed rafters and above it is a sunroom with		Photo 			
43 History and Significance This house was built in 1908 for John T. Hurley. Mr. Hurley was in the lumber business. The Hurley's were Catholic and one of their sons married a Muckerman daughter, also living in Webster Park.		44 Description of Environment and Outbuildings The house faces north on a wide, open lot. There is a garage under the west end of the house. A sidewalk leading to the entrance runs along the east side of the lot.			
45 Sources of Information Webster Groves Building Permit #18 Conversation with Mrs. Stephanie Jarvis McGinley		46 Prepared by A. Morris 47 Organization St. Louis Co. Parks 48 Date 7/82 49 Revision Date(s)			

1 No
 2 County St. Louis
 4 Present Name(s)
 5 Other Name(s) 324 Hawthorne
 5 Other Name(s) 324 Hawthorne

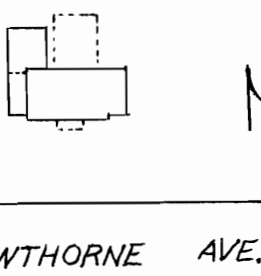
324 Hawthorne

42. continued

a low hip roof.



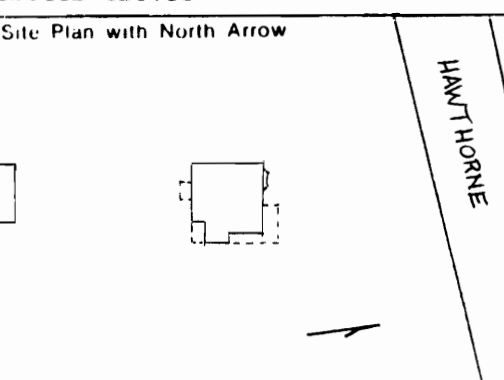
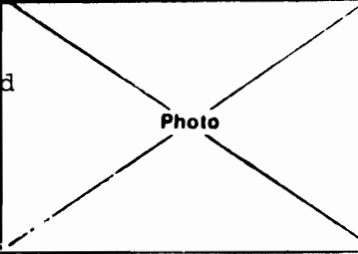
Office of Historic Preservation, P.O. Box 176, Jefferson City, Missouri 65101
HISTORIC INVENTORY SL-AS-002-43

1 No		4 Present Name(s)	
County St. Louis		5 Other Name(s)	
3 Location of Negatives St. Louis Co. Parks Dept.		325 Hawthorne	
6 Specific Location Part of Lot 1 of Block E of Webster Park		16. Thematic Category	
		17 Date(s) or Period 1922	
7 City or Town If Rural, Township & Vicinity Webster Groves		18. Style or Design vernacular with Georgian symmetry	
8 Site Plan with North Arrow 		19. Architect or Engineer	
		20. Contractor or Builder Richard Mederacke	
9 Coordinates UTM Lat Long		21. Original Use, if apparent residence	
10 Site I Building X Structure I Object I On National Register? Yes I No X 12 Is II Eligible? Yes I No I		22 Present Use residence	
		23 Ownership Public I Private X	
13 Part of Estab Hist Dist? Yes I No X		24 Owner's Name & Address, if known David L. Stewart	
14. District Potent I? Yes I No I		25. Open to Public? Yes I No X	
15 Name of Established District		26 Local Contact Person or Organization	
		27 Other Surveys in Which Included	
		28. No of Stories 2	
		29. Basement? Yes X No	
		30. Foundation Material rubble	
		31. Wall Construction masonry	
		32. Roof Type & Material red tile hip	
		33. No. of Bays Front 5 Side	
		34. Wall Treatment common bond brick	
		35. Plan Shape rectangle	
		36. Changes (Explain in #42) Addition: Moved: X	
		37. Condition Interior good Exterior good	
		38. Preservation Underway? Yes X No	
		39. Endangered? By What? Yes I No IX	
		40. Visible from Public Road? Yes X No	
		41. Distance from and Frontage on Road	
42 Further Description of Important Features		Photo	
This is a 2 story, brick, vernacular rectangle with a low hip, red tile roof. The windows are arranged in pairs and the only thing that interrupts the plain symmetry is a small round window on the second floor east of the center windows. The front door is in the center bay with small sidelights and a pedimented portico with a red tile roof supported by Ionic columns. There are two stories of sunrooms with shed roofs on each end repeating the symmetry.			
43 History and Significance This house was built in 1922 for Clyde S. Fisher.			
44 Description of Environment and Outbuildings The house faces south with an open lawn in the front.			
45 Sources of Information Webster Groves Building Permit #1603		46. Prepared by A. Morris	
		47. Organization St. Louis Co. Parks	
		48. Date 8/82	49. Revision Date(s)

1 No
2 County St. Louis
3 Present Name(s)
4 Present Name(s)
5 Other Name(s)
325 Hawthorne



Office of Historic Preservation, P.O. Box 176, Jefferson City, Missouri 65101
HISTORIC INVENTORY SL-AS-002-044

No. County . Louis Location of Negatives . Louis Co. Parks Dept. Specific Location Lot 10, pt. Lot 9, Block I, Webster Park City or Town If Rural, Township & Vicinity Webster Groves Site Plan with North Arrow  Coordinates UTM Lat Long Site: <input type="checkbox"/> Building: <input checked="" type="checkbox"/> Structure: <input type="checkbox"/> Object: <input type="checkbox"/> On National Register? Yes <input type="checkbox"/> No <input checked="" type="checkbox"/> 12 Is It Eligible? Yes <input type="checkbox"/> No <input type="checkbox"/> Part of Estab. Hist. Dist.? Yes <input type="checkbox"/> No <input checked="" type="checkbox"/> 14. District Potent'l? Yes <input type="checkbox"/> No <input type="checkbox"/> Name of Established District	4 Present Name(s) 5 Other Name(s) 336 Hawthorne 16. Thematic Category 17 Date(s) or Period 1892 18. Style or Design Queen Anne 19. Architect or Engineer 20. Contractor or Builder 21. Original Use, if apparent residence 22 Present Use residence 23 Ownership Public <input type="checkbox"/> Private <input checked="" type="checkbox"/> 24. Owner's Name & Address, if known Robert R. Rust 25. Open to Public? Yes <input type="checkbox"/> No <input checked="" type="checkbox"/> 26. Local Contact Person or Organization 27 Other Surveys in Which Included	28. No of Stories 2½ 29. Basement? Yes <input checked="" type="checkbox"/> No <input type="checkbox"/> 30. Foundation Material rubble 31. Wall Construction frame 32. Roof Type & Material cross gable hip shingle 33. No. of Bays Front 5 Side 3 34. Wall Treatment clapboard 35. Plan Shape irregular 36. Changes (Explain in #42) Addition: <input type="checkbox"/> Altered: <input type="checkbox"/> Moved: <input type="checkbox"/> 37. Condition Interior excellent Exterior excellent 38. Preservation Underway? Yes <input checked="" type="checkbox"/> No <input type="checkbox"/> 39. Endangered? By What? Yes <input type="checkbox"/> No <input checked="" type="checkbox"/> 40. Visible from Public Road? Yes <input checked="" type="checkbox"/> No <input type="checkbox"/> 41. Distance from and Frontage on Road
2 Further Description of Important Features This large, 2½ story, white frame house has a flaired hip roof over its center section and many gables and dormers over its irregular projections. The roof peaks are topped with fineals. The front has two hip dormers. The western one is small; the eastern one is larger with an oriel window and its eaves extend almost to the edge of the main roof. The western bay of the front is a large two story oriel window under the broad eaves of the roof. <u>The center of the front is blank on the first floor and has an</u> 3 History and Significance This house was built in 1892 for Charles Avery. Avery was with an insurance company and during the Spanish American War he commanded a troop of black soldiers. He had 3 sons.		
4 Description of Environment and Outbuildings The house faces north on a wide, deep, landscaped, manicured, wooded lot. In the summer the stone wall across the front of the house is a riot of flowers and a real, live, red parrot swings on a perch on the screened porch.		46. Prepared by A. Morris 47. Organization St. Louis Co. Parks 48. Date 8/82 49. Revision Date(s)
Sources of Information . Louis County Deed Book 65, page 403 Conversation with Mrs. Ralph Metcalf		

1 No
2 County
St. Louis

4 Present Name(s)

5 Other Name(s)
336 Hawthorne

42. continued

arched window on the second story. The two eastern bays on the second story project over the front porch. This open porch has a hip roof which is supported by slender columns rising from the porch railing posts. The porch wraps around the first bay of the east side of the house and is screened in on that side. The front screen is on a diagonal from the northeast corner of the porch making a triangular corner. The red front door is in the eastern bay of the front with large brass coachlights on either side of it and a high casement window is next to it. On the east side of the house the center bay projects like a bay window under a flaired cross gable roof.



Office of Historic Preservation, P.O. Box 176, Jefferson City, Missouri 65101
HISTORIC INVENTORY SC-AS-002-45

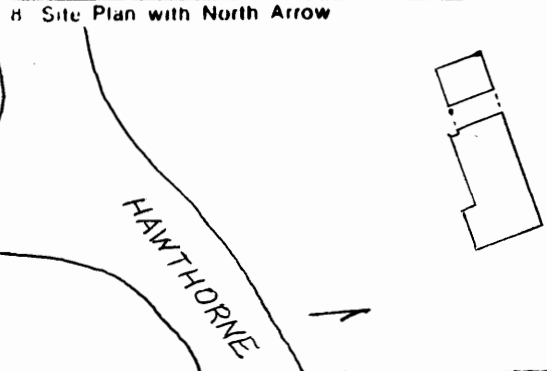
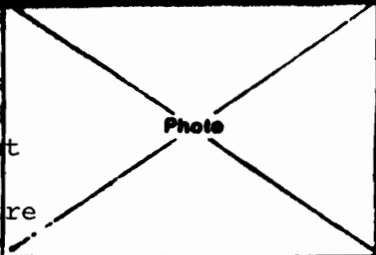
<p>1 No</p> <p>2 County St. Louis</p> <p>3 Location of Negatives St. Louis Co. Parks Dept.</p>	<p>4 Present Name(s) 339 Hawthorne</p> <p>5 Other Name(s)</p>	1 NO 2 COUNTY St. Louis 3 4 Present Name(s) 5 Other Name(s) 339 Hawthorne				
<p>6 Specific Location Lot 1, Block E, Webster Park</p> <p>7 City or Town If Rural, Township & Vicinity Webster Groves</p> <p>8 Site Plan with North Arrow</p> <div style="border: 1px solid black; padding: 5px; margin: 5px;"> </div> <p>9 Coordinates UTM Lat Long</p> <p>10 Site Building Structure Object <table border="1" style="width:100%; border-collapse: collapse;"> <tr> <td>On National Register? Yes <input type="checkbox"/> No <input checked="" type="checkbox"/></td> <td>12 Is It Eligible? Yes <input type="checkbox"/> No <input type="checkbox"/></td> </tr> <tr> <td>13 Part of Estab Hist Dist? Yes <input type="checkbox"/> No <input checked="" type="checkbox"/></td> <td>14 District Potent'l? Yes <input type="checkbox"/> No <input type="checkbox"/></td> </tr> </table> </p> <p>15 Name of Established District</p>	On National Register? Yes <input type="checkbox"/> No <input checked="" type="checkbox"/>	12 Is It Eligible? Yes <input type="checkbox"/> No <input type="checkbox"/>	13 Part of Estab Hist Dist? Yes <input type="checkbox"/> No <input checked="" type="checkbox"/>	14 District Potent'l? Yes <input type="checkbox"/> No <input type="checkbox"/>	<p>16 Thematic Category</p> <p>17 Date(s) or Period 1950</p> <p>18 Style or Design modern ranch</p> <p>19 Architect or Engineer</p> <p>20 Contractor or Builder Talbot Quivereaux</p> <p>21 Original Use, if apparent residence</p> <p>22 Present Use residence</p> <p>23 Ownership Public <input type="checkbox"/> Private <input checked="" type="checkbox"/></p> <p>24 Owner's Name & Address, if known Richard P. Conerly</p> <p>25 Open to Public? Yes <input type="checkbox"/> No <input checked="" type="checkbox"/></p> <p>26 Local Contact Person or Organization</p> <p>27 Other Surveys in Which Included</p>	<p>28 No of Stories 1 1/2</p> <p>29 Basement? Yes <input checked="" type="checkbox"/> No</p> <p>30 Foundation Material concrete</p> <p>31 Wall Construction frame</p> <p>32 Roof Type & Material cross gable, shingle</p> <p>33 No. of Bays Front 6 Side</p> <p>34 Wall Treatment brick and frame</p> <p>35 Plan Shape irregular</p> <p>36 Changes (Explain in #42) Addition <input type="checkbox"/> Altered <input type="checkbox"/> Moved <input type="checkbox"/></p> <p>37 Condition Interior excellent Exterior excellent</p> <p>38 Preservation Underway? Yes <input checked="" type="checkbox"/> No</p> <p>39 Endangered? By What? Yes <input type="checkbox"/> No <input checked="" type="checkbox"/></p> <p>40 Visible from Public Road? Yes <input checked="" type="checkbox"/> No</p> <p>41 Distance from and Frontage on Road</p>
On National Register? Yes <input type="checkbox"/> No <input checked="" type="checkbox"/>	12 Is It Eligible? Yes <input type="checkbox"/> No <input type="checkbox"/>					
13 Part of Estab Hist Dist? Yes <input type="checkbox"/> No <input checked="" type="checkbox"/>	14 District Potent'l? Yes <input type="checkbox"/> No <input type="checkbox"/>					
<p>42 Further Description of Important Features This is a long, low modern ranch with various levels of low pitched gables. The windows are vertical panels arranged in groups of 2, 3, 4 or 5. The first two bays on the west end of the front are stepped back under a hip roof lower than the main gable. The next bay projects under a wide cross gable and is a picture window of 5 panels. The next bay is the front door protected by the eaves and the last two bays are matching 3 panelled windows. A low shed dormer containing 3 pairs of windows is in the center of</p>						
<p>43 History and Significance This house was built in 1950 for John C. Naylor. Naylor was in advertising and he is the brother of Mrs. Edward Spiegel who lived at 321 Park Rd.</p>						
<p>44 Description of Environment and Outbuildings The house faces south on a wide lot with an expansive, open front lawn.</p>						
<p>45 Sources of Information Webster Groves Building Permit #9285 Conversation with Mrs. Jack Hause</p>	<p>46 Prepared by A. Morris</p> <p>47 Organization St. Louis Co. Parks.</p> <p>48 Date 7/82</p> <p>49 Revision Date(s)</p>					

339 Hawthorne

42. continued

the main roof and attaches to the projecting cross gable.



1 No County St. Louis 3 Location of Negatives St. Louis Co. Parks Dept. 6 Specific Location west part Lot 5, Block E, Webster Park 7 City or Town If Rural, Township & Vicinity Webster Groves 8 Site Plan with North Arrow  9 Coordinates UTM Lat Long 10 Site: <input type="checkbox"/> Building: <input checked="" type="checkbox"/> Structure: <input type="checkbox"/> Object: <input type="checkbox"/> <table border="1" style="width:100%; border-collapse: collapse;"> <tr> <td style="width:50%;">On National Register?</td> <td style="width:50%;">Yes <input type="checkbox"/></td> <td style="width:50%;">12 Is It Eligible?</td> <td style="width:50%;">Yes <input type="checkbox"/></td> </tr> <tr> <td></td> <td>No <input checked="" type="checkbox"/></td> <td></td> <td>No <input type="checkbox"/></td> </tr> <tr> <td>13 Part of Estab. Hist. Dist.?</td> <td>Yes <input type="checkbox"/></td> <td>14. District Potent'l?</td> <td>Yes <input type="checkbox"/></td> </tr> <tr> <td></td> <td>No <input checked="" type="checkbox"/></td> <td></td> <td>No <input type="checkbox"/></td> </tr> </table> 15 Name of Established District		On National Register?	Yes <input type="checkbox"/>	12 Is It Eligible?	Yes <input type="checkbox"/>		No <input checked="" type="checkbox"/>		No <input type="checkbox"/>	13 Part of Estab. Hist. Dist.?	Yes <input type="checkbox"/>	14. District Potent'l?	Yes <input type="checkbox"/>		No <input checked="" type="checkbox"/>		No <input type="checkbox"/>	4 Present Name(s) 5 Other Name(s) 403 Hawthorne 16. Thematic Category 17 Date(s) or Period 1950 18. Style or Design modern ranch 19. Architect or Engineer 20. Contractor or Builder Monroe D. Allen 21. Original Use, if apparent residence 22 Present Use residence 23 Ownership Public <input type="checkbox"/> Private <input checked="" type="checkbox"/> 24. Owner's Name & Address, if known Charles M. Tureen 25. Open to Public? Yes <input type="checkbox"/> No <input checked="" type="checkbox"/> 26 Local Contact Person or Organization 27. Other Surveys in Which Included	
On National Register?	Yes <input type="checkbox"/>	12 Is It Eligible?	Yes <input type="checkbox"/>																
	No <input checked="" type="checkbox"/>		No <input type="checkbox"/>																
13 Part of Estab. Hist. Dist.?	Yes <input type="checkbox"/>	14. District Potent'l?	Yes <input type="checkbox"/>																
	No <input checked="" type="checkbox"/>		No <input type="checkbox"/>																
42 Further Description of Important Features This is a large, wide, 1½ story, yellow brick house with a very broad, low pitched cross hip roof. The roof appears to be the biggest part of the house with its deep, boxed eaves shading much of the house and forming shelters over the front door and over a patio on the east side. There are two hood dormers on the front and the back and one on the east side. The bricks are laid in such a way as to make a pattern of narrow, horizontal stripes around the entire house and around the broad chimney rising from the western front roof. 43 History and Significance This house was built in 1950 for Mrs. Charles Hoyle.		28. No of Stories 1½ 29. Basement? Yes <input checked="" type="checkbox"/> No <input type="checkbox"/> 30. Foundation Material concrete 31. Wall Construction masonry 32. Roof Type & Material cross hip, shingle 33. No. of Bays Front 6 Side 2 34. Wall Treatment common bond brick 35. Plan Shape irr. rectangle 36. Changes (Explain in #42) Addition: <input type="checkbox"/> Moved: <input type="checkbox"/> 37. Condition Interior excellent Exterior excellent 38. Preservation Underway? Yes <input checked="" type="checkbox"/> No <input type="checkbox"/> 39. Endangered? By What? Yes <input type="checkbox"/> No <input checked="" type="checkbox"/> 40. Visible from Public Road? Yes <input checked="" type="checkbox"/> No <input type="checkbox"/> 41. Distance from and Frontage on Road																	
44 Description of Environment and Outbuildings The house faces south on a wide, deep lot. The front lawn is large and open.		45 Other Name(s) 403 Hawthorne Photo 																	
46 Sources of Information Webster Groves Building Permit #9120		46. Prepared by A. Morris 47. Organization St. Louis Co. Parks 48. Date 8/82 49. Revision Date(s)																	

1 No
 2 County
 St. Louis
 4 Present Name(s)
 5 Other Name(s)
 403 Hawthorne

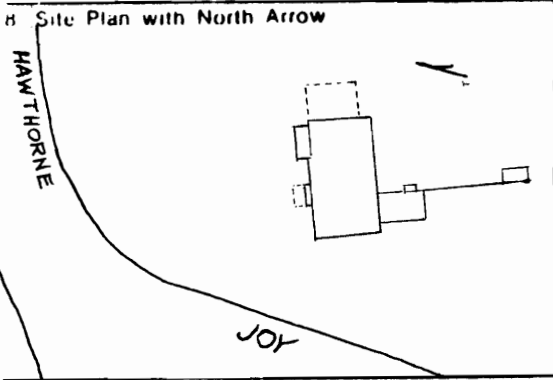
403 Hawthorne

42. continued

The three western bays are stepped back; the first two are glass block windows for a garage entered from the back and the third is a picture window with horizontal panes. The next three bays project forward in the main section of the house. There is a large picture window, the front door, and a large window.



Office of Historic Preservation, P.O. Box 176, Jefferson City, Missouri 65101
HISTORIC INVENTORY SL-AS-002-047

<p>1 No</p> <p>2 County St. Louis</p> <p>3 Location of Negatives St. Louis Co. Parks Dept.</p> <p>6 Specific Location Lot 14, Block H, Webster Park and part of Lot 14, Block H, Webster</p> <p>7 City or Town If Rural, Township & Vicinity Webster Groves</p> <p>8 Site Plan with North Arrow  </p> <p>9 Coordinates UTM Lat Long</p> <p>10 Site: <input type="checkbox"/> Building <input checked="" type="checkbox"/> <input type="checkbox"/> National Register? <input type="checkbox"/> Yes <input checked="" type="checkbox"/> No <input type="checkbox"/> Part of Estab Hist Dist? <input type="checkbox"/> Yes <input checked="" type="checkbox"/> No</p> <p>12 Is It Eligible? <input type="checkbox"/> Yes <input checked="" type="checkbox"/> No</p> <p>14 District Potent'l? <input type="checkbox"/> Yes <input checked="" type="checkbox"/> No</p> <p>15 Name of Established District</p>	<p>4 Present Name(s) 406 Hawthorne</p> <p>5 Other Name(s)</p> <p>16 Thematic Category</p> <p>17 Date(s) or Period 1901</p> <p>18 Style or Design Tudor Revival</p> <p>19 Architect or Engineer</p> <p>20 Contractor or Builder</p> <p>21 Original Use, if apparent residence</p> <p>22 Present Use residence</p> <p>23 Ownership Public <input type="checkbox"/> Private <input checked="" type="checkbox"/></p> <p>24 Owner's Name & Address, if known George P. Casey</p> <p>25 Open to Public? <input type="checkbox"/> Yes <input checked="" type="checkbox"/> No</p> <p>26 Local Contact Person or Organization</p> <p>27 Other Surveys in Which Included</p>	<p>28 No. of Stories 2½</p> <p>29 Basement? <input type="checkbox"/> Yes <input checked="" type="checkbox"/> No</p> <p>30 Foundation Material squared rubble</p> <p>31 Wall Construction masonry</p> <p>32 Roof Type & Material cross gable red slate</p> <p>33 No. of Bays Front 4 + 1 Side 5</p> <p>34 Wall Treatment squared stone</p> <p>35 Plan Shape irregular</p> <p>36 Changes (Explain in #42) Addition: <input type="checkbox"/> Altered: <input type="checkbox"/> Moved: <input type="checkbox"/></p> <p>37 Condition Interior <u>excellent</u> Exterior <u>excellent</u></p> <p>38 Preservation Underway? <input type="checkbox"/> Yes <input checked="" type="checkbox"/> No</p> <p>39 Endangered? By What? <input type="checkbox"/> Yes <input checked="" type="checkbox"/> No</p> <p>40 Visible from Public Road? <input type="checkbox"/> Yes <input checked="" type="checkbox"/> No</p> <p>41 Distance from and Frontage on Road</p>
<p>42 Further Description of Important Features This is a large, 2½ story, squared stone house with a steep cross gable roof of red slate, slightly flaired at the eaves. The third stories in the gables are half timbered and overhang slightly. The main part of the front of the house is four bays. The eastern bay projects under a main cross gable. It has an oriel window on the second story. The second bay from the west projects under a smaller gable and contains the segmental arched front door. A gable portico with half timbering in the pediment projects</p>		<p>Photo</p>
<p>43 History and Significance This house was built in 1901 for Arthur R. Deacon, secretary of the Lambert Pharmaceutical Co., makers of Listerine, and director of Lambert, Deacon, Hull Printing Co. and the St. Louis Surfacers Paint Co. He was also vice president of a company in Canada. He was married to Edith M. Harris and had a son and two daughters. Deacon was born in England in 1858 and his home reflected an English influence. It was designed by one of Deacon's friends, Samuel Sherer. Sherer was an early director of the St. Louis Art Museum.</p>		
<p>44 Description of Environment and Outbuildings The house faces north on a wooded corner lot. It has a circular drive on the west side and there is a frame, two car garage with a gable roof in the southwest corner of the lot. There is a tennis court behind the house. The house and lot to the east used to be the carriage house for this property.</p>		
<p>45 Sources of Information Real Estate Tax assessments for the City of Webster Groves, 1900, 1901 Leonard, John W.; The Book of St. Louisans; St. Louis; 1906 Conversation with Mimi Stiritz of Landmarks Association</p>	<p>46 Prepared by A. Morris</p> <p>47 Organization St. Louis Co. Parks</p> <p>48 Date 9/82</p> <p>49 Revision Date(s)</p>	

1 No

2 County, St. Louis

4 Present Name(s)

5 Other Name(s) 406 Hawthorne



406 Hawthorne

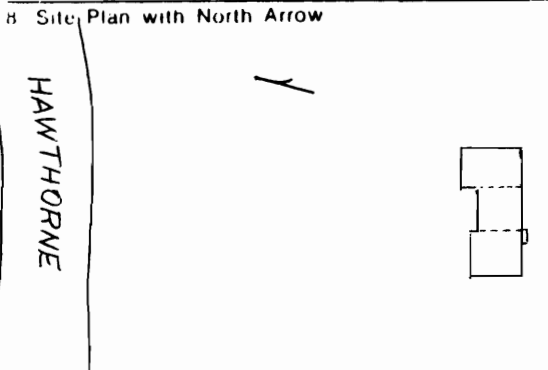
42. continued

in front of the door supported by wood posts. The west side of the house is five bays. The second bay from the front contains a door with a hip roof supported by wood brackets above it. Above the door is a large, tall window with stone mullions and a carved stone escutcheon above it. The back two bays on the west side are stepped back and are on the side of the cross gable projection that comes off of the back. In front of the center two bays on the back there is a large one story circular room with stained glass windows. Projecting from the west side of the house there is a one story screened porch with a low hip roof.

43. continued

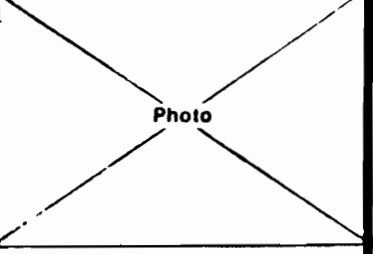
He was not educated as an architect but he wrote many articles about architecture and designed many buildings. Arthur Deacon was the founder and first president of the Algonquin Golf Club.



1 No		4 Present Name(s)	
2 County Louis		5 Other Name(s)	
3 Location of Negatives St. Louis County Parks Dept.		410 Hawthorne	
6 Specific Location part of Lots 4, 5, 11, 12, 13; Block H, Webster Groves		16. Thematic Category	
7 City or Town If Rural, Township & Vicinity Webster Groves		17 Date(s) or Period 1902	
8 Site Plan with North Arrow 		18 Style or Design Tudor Revival	
9 Coordinates UTM Lat Long		19 Architect or Engineer Samuel Sherer	
10 Site: Building <input checked="" type="checkbox"/> Structure: Object <input type="checkbox"/> On National Register? Yes <input type="checkbox"/> No <input checked="" type="checkbox"/>		20 Contractor or Builder	
11 Part of Estab Hist Dist? Yes <input type="checkbox"/> No <input checked="" type="checkbox"/>		21 Original Use, if apparent carriage house	
12 Is Eligible? Yes <input type="checkbox"/> No <input type="checkbox"/>		22 Present Use residence	
13 District Potent'l? Yes <input type="checkbox"/> No <input type="checkbox"/>		23 Ownership Public <input type="checkbox"/> Private <input checked="" type="checkbox"/>	
14 District Potent'l? Yes <input type="checkbox"/> No <input type="checkbox"/>		24 Owner's Name & Address, if known Leland C. Shanle	
15 Name of Established District		25 Open to Public? Yes <input type="checkbox"/> No <input checked="" type="checkbox"/>	
		26 Local Contact Person or Organization	
		27 Other Surveys in Which Included	
		28. No of Stories 1½	
		29. Basement? Yes <input checked="" type="checkbox"/> No	
		30. Foundation Material squared rubble	
		31. Wall Construction masonry	
		32. Roof Type & Material cross gable, shingle	
		33. No. of Bays Front 4 Side	
		34. Wall Treatment squared stone	
		35. Plan Shape irregular	
		36. Changes (Explain in #42) Addition Altered <input checked="" type="checkbox"/> Moved <input type="checkbox"/>	
		37. Condition Interior excellent Exterior excellent	
		38. Preservation Underway? Yes <input checked="" type="checkbox"/> No	
		39. Endangered? By What? Yes <input type="checkbox"/> No <input checked="" type="checkbox"/>	
		40. Visible from Public Road? Yes <input checked="" type="checkbox"/> No	
		41. Distance from and Frontage on Road	

1 No
2 County
St. Louis
4 Present Name(s)
5 Other Name(s)
410 Hawthorne

42 Further Description of Important Features This 1½ story, Tudor Revival is squared stone on the first floor and has a steep gable roof. The cross gable at the east end is taller than the main gable. Its second story is half timbered and over hangs the first story. There is one bay under this gable and on the first floor it is a huge, leaded, segmental arched picture window with stone buttresses on either side. The central section of the house was originally an open breezeway. It is now enclosed with large picture windows on the front and back. In the



43 History and Significance This building was built in 1901 as Arthur Deacon's carriage house, designed by Samuel Sherer, an early director of the St. Louis Art Museum. Carriages were kept in the east end, servants lived in the west end and there was an open breezeway in between. After carriages went out of fashion this building was vacant for at least 35 years. When the Gregory J. Nooney family lived in the big house, they used this for a playhouse with

44 Description of Environment and Outbuildings The house faces north toward the back of a very deep lot. The front lawn is expansive and open. The lot slopes down to the east and there is a stone retaining wall around the east and north of the house.

45 Sources of Information
Real Estate Tax Assessments for the City of Webster Groves, 1900, 1902
Conversation with Mrs. Leland Shanle

46. Prepared by A. Morris	
47. Organization St. Louis Co. Parks	
48. Date 7/82	49. Revision Date(s)

5 Other Name(s)
410 Hawthorne

410 Hawthorne

42. continued

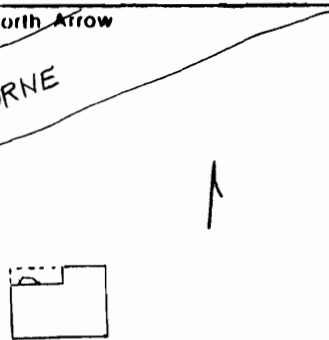
front this section is recessed slightly, making an open patio with a low wall and the overhanging eaves of the roof are supported by large wooden brackets. There is a small gable dormer with double windows above this section. The west section of the carriage house contains two bays and was the original living quarters. The first bay is a rectangular window with 32 panes. There is a large half timbered, gable dormer above this section of the house.

43. continued

trains on the second floor. Around 1960 the Nooney's converted it to a house for their daughters. In 1967 the Leland Shanles bought the house and further remodeled it, especially the second floor.



Office of Historic Preservation, P.O. Box 176, Jefferson City, Missouri 65101
HISTORIC INVENTORY SL-AS-002-49

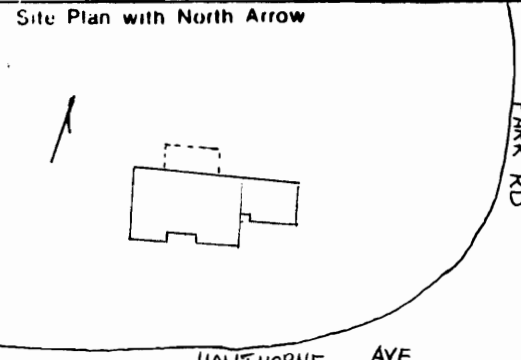
1 No		4 Present Name(s)		1 No 2 County St. Louis 4 Present Name(s)	
2 County St. Louis		5 Other Name(s)			
3 Location of Negatives St. Louis Co. Parks Dept.		424 Hawthorne			
6 Specific Location		16 Thematic Category		28 No of Stories 1½	
Lots 11 and 12 of Block H of Webster Park		17 Date(s) or Period 1956		29 Basement? Yes <input checked="" type="checkbox"/> No <input type="checkbox"/>	
7 City or Town If Rural, Township & Vicinity Webster Groves		18 Style or Design modern ranch		30 Foundation Material concrete	
8 Site Plan with North Arrow 		19 Architect or Engineer		31 Wall Construction frame	
		20 Contractor or Builder E.J. Sommer		32 Roof Type & Material cross gable, shingle	
9 Coordinates UTM Lat Long		21 Original Use, if apparent residence		33 No. of Bays Front 4 Side 2	
10 Site <input type="checkbox"/> Building <input checked="" type="checkbox"/> Structure <input type="checkbox"/> Object <input type="checkbox"/> On National Register? Yes <input type="checkbox"/> No <input checked="" type="checkbox"/> 12. Is Eligible? Yes <input type="checkbox"/> No <input type="checkbox"/>		22 Present Use residence		34 Wall Treatment clapboard	
		23 Ownership Public <input type="checkbox"/> Private <input checked="" type="checkbox"/>		35 Plan Shape L	
11 Name of Established District		24 Owner's Name & Address, if known James W. Connor		36 Changes (Explain in #42) Addition: <input type="checkbox"/> Altered: <input type="checkbox"/> Moved: <input type="checkbox"/>	
13 Part of Estab. Hist. Dist.? Yes <input type="checkbox"/> No <input checked="" type="checkbox"/>		25 Open to Public? Yes <input type="checkbox"/> No <input checked="" type="checkbox"/>		37 Condition Interior <u>excellent</u> Exterior <u>excellent</u>	
14 District Potent'ly? Yes <input type="checkbox"/> No <input type="checkbox"/>		26 Local Contact Person or Organization		38 Preservation Underway? Yes <input checked="" type="checkbox"/> No <input type="checkbox"/>	
15 Name of Established District		27 Other Surveys in Which Included		39 Endangered? By What? Yes <input type="checkbox"/> No <input checked="" type="checkbox"/>	
42 Further Description of Important Features		43 History and Significance		40 Visible from Public Road? Yes <input checked="" type="checkbox"/> No <input type="checkbox"/>	
This is a modern, 1½ story frame, L shaped ranch with a cross gable roof. The eastern two bays on the front project under a cross gable with one window in the gable on the second floor. The western two bays are wider because of a wide, multi-paned, picture bay window on the west. The front door is in the second bay from the west. The eaves of the roof extend over these two bays making an open front porch, supported by slender, turned posts meeting a scalloped barge board. There are two gable dormers above the front		This house was built in 1956 for Greg Nooney, Jr. His family had lived for years in the large Arthur Deacon house at 406 Hawthorne. Mr. Nooney and his father were commercial real estate developers.		41 Distance from and Frontage on Road	
44 Description of Environment and Outbuildings		45 Sources of Information		5 Other Name(s) 424 Hawthorne	
The house faces north at the back of a deep lot, heavily wooded on the eastern side. It has an expansive front lawn.		Webster Groves Building Permit #11880 Conversation with Mrs. Leland Shanle			
46 Prepared by A. Morris		47 Organization St. Louis Co. Parks			
48 Date 8/82		49 Revision Date(s)			

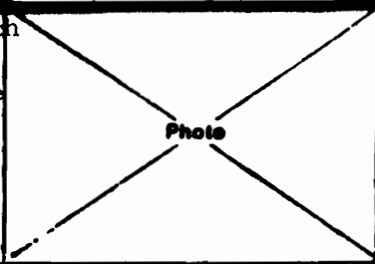
424 Hawthorne

42. continued
porch.



Office of Historic Preservation, P.O. Box 176, Jefferson City, Missouri 65101
HISTORIC INVENTORY SL-AS-002-050

1 No		4 Present Name(s)		1 No	
2 County St. Louis		5 Other Name(s)			2 Court St. Louis
3 Location of Negatives St. Louis Co. Parks Dept.					
6 Specific Location Lot 16 & 17, Block E, Webster Park		16. Thematic Category		4 Present Name(s)	
7 City or Town If Rural, Township & Vicinity Webster Groves		17 Date(s) or Period 1954			
8 Site Plan with North Arrow 		18 Style or Design modern ranch		5 Other Name(s) 433 Hawthorne	
		19 Architect or Engineer John A. Guinik			
9 Coordinates UTM Lat Long		20 Contractor or Builder E.J. Sommer		1 No	
		21 Original Use, if apparent residence			
10 Site Building <input checked="" type="checkbox"/> Structure Object <input type="checkbox"/>		22 Present Use residence		2 No	
		23 Ownership Public <input type="checkbox"/> Private <input checked="" type="checkbox"/>			
11 On National Register? Yes <input type="checkbox"/> No <input checked="" type="checkbox"/>		24 Owner's Name & Address, if known Claude E. Carr		3 No	
		25 Open to Public? Yes <input type="checkbox"/> No <input checked="" type="checkbox"/>			
12 Is It Eligible? Yes <input type="checkbox"/> No <input type="checkbox"/>		26 Local Contact Person or Organization		4 No	
		27 Other Surveys in Which Included			
13 Part of Estab Hist Dist? Yes <input type="checkbox"/> No <input checked="" type="checkbox"/>		28 No. of Stories 1 1/2		5 No	
		29 Basement? Yes <input type="checkbox"/> No <input type="checkbox"/>			
14 District Potent? Yes <input type="checkbox"/> No <input type="checkbox"/>		30 Foundation Material concrete		6 No	
		31 Wall Construction masonry			
15 Name of Established District		32 Roof Type & Material cross gable, shingle		7 No	
		33 No. of Bays Front 8 Side 2			
42 Further Description of Important Features This is a long, low, modern, brick ranch with a low pitched gable roof. It has a low cross gable projection, two bays wide on the east end of the front and there is a lower gable projection on the east for the garage. There are two gable dormers on the front and back. Three center bays on the front are recessed under the eaves of the roof making an open front porch supported by slender wood posts meeting a scalloped barge board. The front door and sidelights are in the western of these three bays. The three		34 Wall Treatment common bond brick		8 No	
		35 Plan Shape irr. rectangl			
43 History and Significance This house was built in 1954 for Harold N. Felton. Felton was an executive with Ralston Purina.		36 Changes (Explain in #42) Addition: <input type="checkbox"/> Altere: <input type="checkbox"/> Moved: <input type="checkbox"/>		9 No	
		37 Condition Interior excellent Exterior excellent			
44 Description of Environment and Outbuildings The house faces south on a wide, corner lot. It is professionally landscaped with a patio on the west and a brick retaining wall. The lot slopes down to the east and the front lawn is expansive.		38 Preservation Underway? Yes <input type="checkbox"/> No <input checked="" type="checkbox"/>		10 No	
		39 Endangered? By What? Yes <input type="checkbox"/> No <input checked="" type="checkbox"/>			
45 Sources of Information Webster Groves Building Permit #11141 Conversation with Mrs. Ralph Metcalf		40 Visible from Public Road? Yes <input checked="" type="checkbox"/> No <input type="checkbox"/>		11 No	
		41 Distance from and Frontage on Road			
46 Prepared by A. Morris		47 Organization St. Louis Co. Parks		12 No	
					48 Date 8/82
49 Revision Date(s)		48 Date 8/82		13 No	
					49 Revision Date(s)



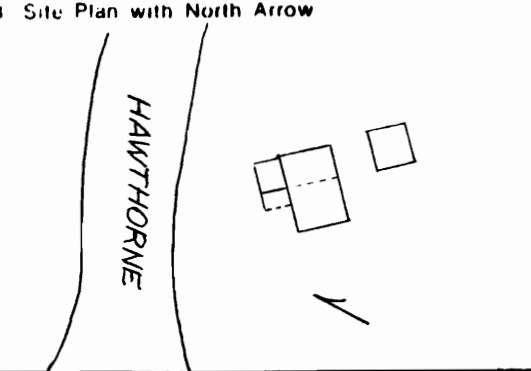
433 Hawthorne

42. continued

eastern bays have arched lintels.



Office of Historic Preservation, P.O. Box 176, Jefferson City, Missouri 65101
HISTORIC INVENTORY SL-AS-002-050

1 No		4 Present Name(s)		1 No
county St. Louis		5 Other Name(s)		
3 Location of Negatives St. Louis Co. Parks Dept.		448 Hawthorne		2 Court St. Louis
6 Specific Location Lot 11, Block G, Webster Park		16. Thematic Category		
7 City or Town If Rural, Township & Vicinity Webster Groves		17 Date(s) or Period 1935		4 Present Name(s)
8 Site Plan with North Arrow 		18. Style or Design vernacular		
9 Coordinates UTM Lat Long		19. Architect or Engineer		5 Other Name(s) 448 Hawthorne
10 Site: <input type="checkbox"/> Building <input checked="" type="checkbox"/> Structure: <input type="checkbox"/> Object: <input type="checkbox"/>		20. Contractor or Builder Phillip Keller		
11 On National Register? Yes <input type="checkbox"/> No <input checked="" type="checkbox"/>		21. Original Use, if apparent residence		5 Other Name(s) 448 Hawthorne
12 Is It Eligible? Yes <input type="checkbox"/> No <input type="checkbox"/>		22 Present Use residence		
13 Part of Estab Hist Dist? Yes <input type="checkbox"/> No <input checked="" type="checkbox"/>		23 Ownership Public <input type="checkbox"/> Private <input checked="" type="checkbox"/>		5 Other Name(s) 448 Hawthorne
14 District Potent'l? Yes <input type="checkbox"/> No <input type="checkbox"/>		24. Owner's Name & Address, if known William V. Biggs		
15 Name of Established District		25. Open to Public? Yes <input type="checkbox"/> No <input checked="" type="checkbox"/>		5 Other Name(s) 448 Hawthorne
		26 Local Contact Person or Organization		
		27. Other Surveys in Which Included		5 Other Name(s) 448 Hawthorne
		28. No of Stories 2½		
		29. Basement? Yes <input checked="" type="checkbox"/> No <input type="checkbox"/>		5 Other Name(s) 448 Hawthorne
		30. Foundation Material concrete		
		31. Wall Construction masonry		5 Other Name(s) 448 Hawthorne
		32. Roof Type & Material cross gable, shingle		
		33. No. of Bays Front 3 Side 3+4		5 Other Name(s) 448 Hawthorne
		34. Wall Treatment common bond brick		
		35. Plan Shape L		5 Other Name(s) 448 Hawthorne
		36. Changes (Explain in #42) Addition: <input type="checkbox"/> Altered: <input type="checkbox"/> Moved: <input type="checkbox"/>		
		37. Condition Interior <u>excellent</u> Exterior <u>excellent</u>		5 Other Name(s) 448 Hawthorne
		38. Preservation Underway? Yes <input checked="" type="checkbox"/> No <input type="checkbox"/>		
		39. Endangered? By What? Yes <input type="checkbox"/> No <input checked="" type="checkbox"/>		5 Other Name(s) 448 Hawthorne
		40. Visible from Public Road? Yes <input checked="" type="checkbox"/> No <input type="checkbox"/>		
		41. Distance from and Frontage on Road		5 Other Name(s) 448 Hawthorne
		42 Further Description of Important Features This is a 2½ story, L shaped, brick house with a cross gable roof. The front has 3 bays. The east bay is a two story projection with a steep cross gable. It projects 1 bay making the L. The center bay is the front door and the west bay is 2½ stories under a cross gable with a large window on the first floor and a double window on the second floor. The west bay on the back is under the other gable of the cross gable. The west side has three bays and the east side has four bays. The main gable is hipped on the		
		43 History and Significance This house was built in 1935 by Phillip Keller for himself.		5 Other Name(s) 448 Hawthorne
		44 Description of Environment and Outbuildings The house faces north on a wide, deep wooded lot on a curve in the road. A driveway on the east leads to a frame, two-car garage with a hip roof.		
45 Sources of Information Webster Groves Building Permit #5435		46. Prepared by A. Morris		5 Other Name(s) 448 Hawthorne
		47 Organization St. Louis Co. Parks		
		48. Date 8/82		5 Other Name(s) 448 Hawthorne
		49 Revision Date(s)		

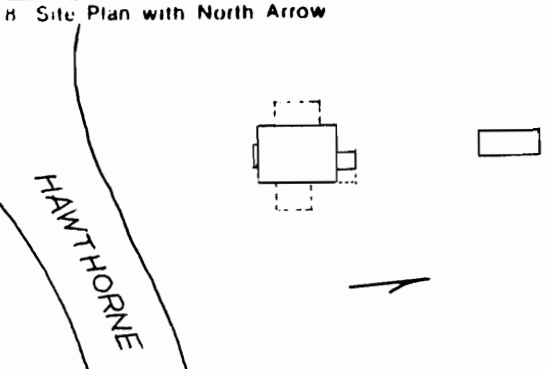
448 Hawthorne

42. continued

east side. There is a door in the second bay from the back.



Office of Historic Preservation, P.O. Box 176, Jefferson City, Missouri 65101
HISTORIC INVENTORY SL-AS-002-092

1 No		4 Present Name(s)		1 No
county St. Louis		5 Other Name(s)		
3 Location of Negatives St. Louis Co. Parks Dept.		451 Hawthorne		2 County St. Louis
6 Specific Location Lot 7, Block F, Webster Park		16. Thematic Category		
7 City or Town If Rural, Township & Vicinity Webster Groves		17 Date(s) or Period 1910		4 Present Name(s)
8 Site Plan with North Arrow 		18. Style or Design craftsman		
9 Coordinates UTM Lat Long		19. Architect or Engineer		4 Present Name(s)
10 Site Building Structure Object On National Register? Yes <input type="checkbox"/> No <input checked="" type="checkbox"/> 12 Is It Eligible? Yes <input type="checkbox"/> No <input type="checkbox"/>		20. Contractor or Builder E.E. Horspool		
13 Part of Estab. Hist. Dist.? Yes <input type="checkbox"/> No <input checked="" type="checkbox"/> 14. District Potential? Yes <input type="checkbox"/> No <input type="checkbox"/>		21. Original Use, if apparent residence		4 Present Name(s)
15 Name of Established District		22 Present Use residence		
		23 Ownership Public <input type="checkbox"/> Private <input checked="" type="checkbox"/>		4 Present Name(s)
		24 Owner's Name & Address, if known Donald F. Morrison		
		25. Open to Public? Yes <input type="checkbox"/> No <input checked="" type="checkbox"/>		4 Present Name(s)
		26 Local Contact Person or Organization		
		27 Other Surveys in Which Included		4 Present Name(s)
		28. No. of Stories 2½		
		29. Basement? Yes <input checked="" type="checkbox"/> No <input type="checkbox"/>		4 Present Name(s)
		30. Foundation Material concrete		
		31. Wall Construction frame		4 Present Name(s)
		32. Roof Type & Material gable, shingle		
		33. No. of Bays Front 1+3+1 Side 5+1		4 Present Name(s)
		34. Wall Treatment shingle, ½ timber		
		35. Plan Shape irregular		4 Present Name(s)
		36. Changes (Explain in #42) Addition: Moved: Altered: Moved:		
		37. Condition Interior excellent Exterior excellent		4 Present Name(s)
		38. Preservation Underway? Yes <input checked="" type="checkbox"/> No <input type="checkbox"/>		
		39. Endangered? By What? Yes <input type="checkbox"/> No <input checked="" type="checkbox"/>		4 Present Name(s)
		40. Visible from Public Road? Yes <input checked="" type="checkbox"/> No <input type="checkbox"/>		
		41. Distance from and Frontage on Road		4 Present Name(s)
		42 Further Description of Important Features The main part of this house is a large 2½ story rectangle with a gable roof with broad eaves. There are two gable dormers with deep eaves on the west side and there is a small shed dormer between them. The first story is sided with clapboard, the second story is sided with shingles and the third story is half timbered. The main part of the front has a rectangular oriel with four windows and a shed roof in the center of the first floor. The second story is three bays and the third story has a double window.		
		43 History and Significance This house was built in 1910 for Mrs. N.H. Hiller.		5 Other Name(s) 451 Hawthorne
		44 Description of Environment and Outbuildings The house faces south on a deep, wooded lot. A driveway on the west leads to a two story carriage house with a gable roof. The siding of the carriage house is like that on the house: clapboard on the first floor, shingles on the second floor and half timbers on the third floor.		
		45 Sources of Information Webster Groves Building Permit #422		5 Other Name(s) 451 Hawthorne
		46. Prepared by A. Morris		
		47 Organization St. Louis Co. Parks		5 Other Name(s) 451 Hawthorne
		48 Date 49 Revision Date(s) 8/82		

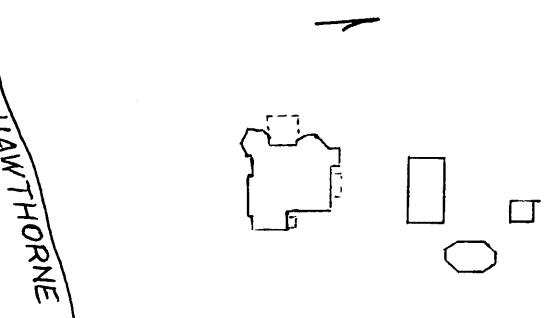
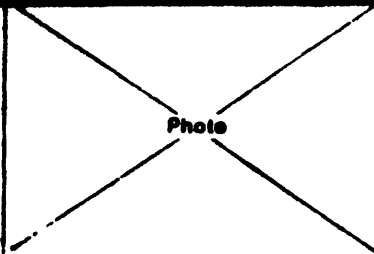
451 Hawthorne

42. continued

The east side is five bays with a screened porch with a hip roof projecting from the front bay on the first floor. There are three bays on the west side. The center bay contains the front door. In front of the center bay is a large 2 story projection with a gable roof. The second story is a screened porch. The first story was open supported by wood posts. The back and west side of the open part have been enclosed with vertical window panels.



Office of Historic Preservation, P.O. Box 176, Jefferson City, Missouri 65101
HISTORIC INVENTORY SL-AS-002-053

1 No 2 County St. Louis 3 Location of Negatives St. Louis Co. Parks Dept 6 Specific Location Lot 6, Block F, Webster Park 7 City or Town If Rural, Township & Vicinity Webster Groves 8 Site Plan with North Arrow  9 Coordinates UTM Lat Long 10 Site: <input type="checkbox"/> Building <input checked="" type="checkbox"/> Structure: <input type="checkbox"/> Object <input type="checkbox"/> <table border="1" style="width:100%; border-collapse: collapse;"> <tr> <td style="width:50%;">On National Register? Yes <input type="checkbox"/> No <input checked="" type="checkbox"/></td> <td style="width:50%;">12 Is It Eligible? Yes <input type="checkbox"/> No <input type="checkbox"/></td> </tr> <tr> <td>13 Part of Estab Hist Dist? Yes <input type="checkbox"/> No <input checked="" type="checkbox"/></td> <td>14 District Potent'l? Yes <input type="checkbox"/> No <input type="checkbox"/></td> </tr> </table> 15 Name of Established District	On National Register? Yes <input type="checkbox"/> No <input checked="" type="checkbox"/>	12 Is It Eligible? Yes <input type="checkbox"/> No <input type="checkbox"/>	13 Part of Estab Hist Dist? Yes <input type="checkbox"/> No <input checked="" type="checkbox"/>	14 District Potent'l? Yes <input type="checkbox"/> No <input type="checkbox"/>	4 Present Name(s) 5 Other Name(s) 457 Hawthorne 16 Thematic Category 17 Date(s) or Period 1902 18 Style or Design Tudor Queen Anne 19 Architect or Engineer 20 Contractor or Builder 21 Original Use, if apparent residence 22 Present Use residence 23 Ownership Public <input type="checkbox"/> Private <input checked="" type="checkbox"/> 24 Owner's Name & Address, if known Harry H. Balsiger 25 Open to Public? Yes <input type="checkbox"/> No <input checked="" type="checkbox"/> 26 Local Contact Person or Organization 27 Other Surveys in Which Included	28 No. of Stories 2½ 29 Basement? Yes <input checked="" type="checkbox"/> No <input type="checkbox"/> 30 Foundation Material rubble 31 Wall Construction frame 32 Roof Type & Material cross gable, flat hip, slate 33 No. of Bays Front 4 Side 4 34 Wall Treatment stucco & half timbers 35 Plan Shape irregular 36 Changes (Explain in #42) Addition: <input type="checkbox"/> Moved: <input type="checkbox"/> 37 Condition Interior <u>excellent</u> Exterior <u>excellent</u> 38 Preservation Underway? Yes <input checked="" type="checkbox"/> No <input type="checkbox"/> 39 Endangered? By What? Yes <input type="checkbox"/> No <input checked="" type="checkbox"/> 40 Visible from Public Road? Yes <input checked="" type="checkbox"/> No <input type="checkbox"/> 41 Distance from and Frontage on Road
On National Register? Yes <input type="checkbox"/> No <input checked="" type="checkbox"/>	12 Is It Eligible? Yes <input type="checkbox"/> No <input type="checkbox"/>					
13 Part of Estab Hist Dist? Yes <input type="checkbox"/> No <input checked="" type="checkbox"/>	14 District Potent'l? Yes <input type="checkbox"/> No <input type="checkbox"/>					
42 Further Description of Important Features This is a large, 2½ story house with very irregular projections. The center of its slate roof is a flat hip and it has a steep gable projection on each side. The second and third stories are half timbered. Much of the half timbering is very decorative. The first story is stucco which has been molded to look like stone. The second story overhangs the first slightly with a heavy cornice between. The front is four bays. The west bay is a two story octagonal tower. The next bay is the front door and side-						
43 History and Significance This house was built in 1902 for Mary Schwartz. For many years the Jasper Blackburns lived here. Blackburn was an inventor and manufacturer who had begun as a telegraph operator. He invented guy anchors for telephone poles and sold his company to ITT, Itt-Blackburn. He had two children and a pipe organ. In 1949, his widow donated a large sum of money for Blackburn Park at Jackson and Edgar Roads in Webster.						
44 Description of Environment and Outbuildings The house faces south on a wide, deep, wooded lot. A driveway on the west leads under a port cochere to a large, 2 story, half timber carriage house with a slate hip roof. It is four bays wide.						
45 Sources of Information <u>Real Estate Tax Assessments for the City of Webster Groves 1901,1902</u> Conversation with Mrs. Ralph Metcalf Start, Clarissa; Webster Groves; St. Louis; 1976		46 Prepared by A. Morris 47 Organization St. Louis Co. Parks 48 Date 8/82 49 Revision Date(s)				

1 No
 2 County
 St. Louis
 4 Present Name(s)
 5 Other Name(s)
 457 Hawthorne

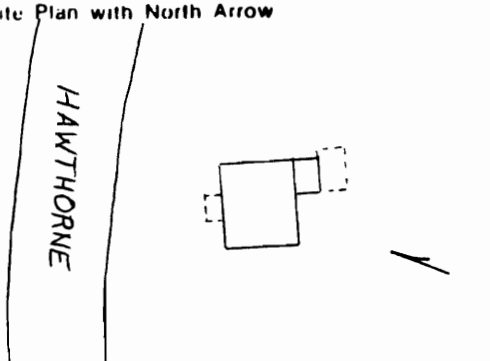

457 Hawthorne

42. continued

lights. There is a gable roof above the door with a half timber pediment. The next bay is a large, cross gable projection with triple windows. The eastern bay is the side of a large cross gable projection to the east. On the front side it has double windows on the second floor and double doors on the first floor. There is a concrete terrace in front of the house with a wrought iron railing. On the east side the large cross gable bay contains quadruple windows. Behind the projection is an old, one story greenhouse and the bays above it are blank. The west side of the house has the octagonal tower in the front. The next bay is a door with a wood port cochere with a flat roof projecting to the west. The next bay is a 2½ story bay window with a cross gable roof and decorative barge boards.



Office of Historic Preservation, P.O. Box 176, Jefferson City, Missouri, 65101
HISTORIC INVENTORY SL-AS-002-054

1 No 2 County St. Louis 3 Location of Negatives St. Louis Co. Parks Dept. 6 Specific Location Lot 10, Block G, Webster Park 7 City or Town If Rural, Township & Vicinity Webster Groves 8 Site Plan with North Arrow  9 Coordinates UTM Lat Long 10 Site: <input type="checkbox"/> Building <input checked="" type="checkbox"/> Structure: <input type="checkbox"/> Object <input type="checkbox"/> <table border="1" style="width:100%; border-collapse: collapse;"> <tr> <td style="width:50%;">On National Register? Yes <input type="checkbox"/> No <input checked="" type="checkbox"/></td> <td style="width:50%;">12. Is it Eligible? Yes <input type="checkbox"/> No <input type="checkbox"/></td> </tr> <tr> <td>13 Part of Estab Hist Dist? Yes <input type="checkbox"/> No <input checked="" type="checkbox"/></td> <td>14. District Potential? Yes <input type="checkbox"/> No <input type="checkbox"/></td> </tr> </table> 15 Name of Established District	On National Register? Yes <input type="checkbox"/> No <input checked="" type="checkbox"/>	12. Is it Eligible? Yes <input type="checkbox"/> No <input type="checkbox"/>	13 Part of Estab Hist Dist? Yes <input type="checkbox"/> No <input checked="" type="checkbox"/>	14. District Potential? Yes <input type="checkbox"/> No <input type="checkbox"/>	4 Present Name(s) 5 Other Name(s) 458 Hawthorne 16. Thematic Category 17 Date(s) or Period 1964 18. Style or Design Roman Classical revival 19. Architect or Engineer 20. Contractor or Builder F.W. Baumgartner 21. Original Use, if apparent residence 22 Present Use residence 23 Ownership Public <input type="checkbox"/> Private <input checked="" type="checkbox"/> 24. Owner's Name & Address, if known Fred J. Hodges III 25. Open to Public? Yes <input type="checkbox"/> No <input checked="" type="checkbox"/> 26 Local Contact Person or Organization 27. Other Surveys in Which Included	28. No of Stories 1 1/2 29. Basement? Yes <input checked="" type="checkbox"/> No <input type="checkbox"/> 30. Foundation Material concrete 31. Wall Construction masonry 32. Roof Type & Material flat hip, shingle 33. No. of Bays Front 5 Side 3 34. Wall Treatment common bond brick 35. Plan Shape square 36. Changes (Explain in #42) Addition: <input type="checkbox"/> Altered: <input type="checkbox"/> Moved: <input type="checkbox"/> 37. Condition Interior excellent Exterior excellent 38. Preservation Underway? Yes <input checked="" type="checkbox"/> No <input type="checkbox"/> 39. Endangered? By What? Yes <input type="checkbox"/> No <input checked="" type="checkbox"/> 40. Visible from Public Road? Yes <input checked="" type="checkbox"/> No <input type="checkbox"/> 41. Distance from and Frontage on Road
On National Register? Yes <input type="checkbox"/> No <input checked="" type="checkbox"/>	12. Is it Eligible? Yes <input type="checkbox"/> No <input type="checkbox"/>					
13 Part of Estab Hist Dist? Yes <input type="checkbox"/> No <input checked="" type="checkbox"/>	14. District Potential? Yes <input type="checkbox"/> No <input type="checkbox"/>					
42 Further Description of Important Features This 1 1/2 story brick square has a flat hip roof with a balustrade around the top and a tall, narrow chimney running up on the east side. It has two gable dormers on the front and back and one on each side. It has tall windows, nine-over-nine, with shutters and classical details such as arches in the brickwork above the windows and a frieze and dentils under the eaves. The front door is in the center bay with sidelights and a fanlight and has a wooden keystone at the top of the wooden arch above the door. A						
43 History and Significance This house was built in 1964 by R.F. Baumgartner for himself.						
44 Description of Environment and Outbuildings This house faces north on a deep, professionally landscaped wooded lot. A driveway on the west side leads to the garage under the house.						
45 Sources of Information Webster Groves Building Permit #14022	46. Prepared by A. Morris 47. Organization St. Louis Co. Parks 48. Date 8/82 49. Revision Date(s)					

1 No
 2 County St. Louis
 4 Present Name(s)
 5 Other Name(s) 458 Hawthorne

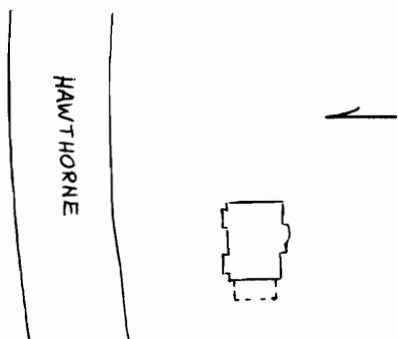
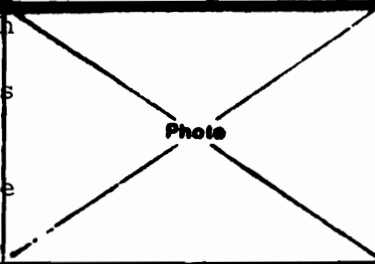
458 Hawthorne

42. continued

pedimented portico projects in front of the front door supported by pilasters and pairs of slender Doric columns. There is a bay window in the center bay on the east side and a screened porch projecting from the east half of the back.



Office of Historic Preservation, P.O. Box 176, Jefferson City, Missouri 65101
HISTORIC INVENTORY SL-AS-002-055

<p>1 No</p> <p>2 County St. Louis</p> <p>3 Location of Negatives St. Louis Co. Parks</p> <p>6 Specific Location Lot 9, Block G, Webster Park</p> <p>7 City or Town If Rural, Township & Vicinity Webster Groves</p> <p>8 Site Plan with North Arrow</p>  <p>9 Coordinates UTM Lat Long</p> <p>10 Site: <input type="checkbox"/> Building: <input checked="" type="checkbox"/> Structure: <input type="checkbox"/> Object: <input type="checkbox"/></p> <table border="1" style="width:100%; border-collapse: collapse;"> <tr> <td>On National Register? Yes <input type="checkbox"/> No <input checked="" type="checkbox"/></td> <td>12 Is It Eligible? Yes <input type="checkbox"/> No <input type="checkbox"/></td> </tr> <tr> <td>13 Part of Estab. Hist. Dist.? Yes <input type="checkbox"/> No <input checked="" type="checkbox"/></td> <td>14. District Potent'l? Yes <input type="checkbox"/> No <input type="checkbox"/></td> </tr> </table> <p>15 Name of Established District</p>	On National Register? Yes <input type="checkbox"/> No <input checked="" type="checkbox"/>	12 Is It Eligible? Yes <input type="checkbox"/> No <input type="checkbox"/>	13 Part of Estab. Hist. Dist.? Yes <input type="checkbox"/> No <input checked="" type="checkbox"/>	14. District Potent'l? Yes <input type="checkbox"/> No <input type="checkbox"/>	<p>4 Present Name(s)</p> <p>5 Other Name(s) 468 Hawthorne</p> <p>16. Thematic Category</p> <p>17 Date(s) or Period 1936</p> <p>18. Style or Design Colonial Revival</p> <p>19. Architect or Engineer</p> <p>20. Contractor or Builder Charles Kist</p> <p>21. Original Use, if apparent residence</p> <p>22 Present Use residence</p> <p>23 Ownership Public <input type="checkbox"/> Private <input checked="" type="checkbox"/></p> <p>24. Owner's Name & Address, if known William H. Friedewald</p> <p>25. Open to Public? Yes <input type="checkbox"/> No <input checked="" type="checkbox"/></p> <p>26 Local Contact Person or Organization</p> <p>27 Other Surveys in Which Included</p>	<p>28. No of Stories 2</p> <p>29. Basement? Yes <input checked="" type="checkbox"/> No <input type="checkbox"/></p> <p>30. Foundation Material concrete</p> <p>31. Wall Construction frame</p> <p>32. Roof Type & Material gable, shingle</p> <p>33. No. of Bays Front 5/3 Side 2</p> <p>34. Wall Treatment clapboard</p> <p>35. Plan Shape 2 rectangles</p> <p>36. Changes (Explain in #42) Addition: <input type="checkbox"/> Altered: <input type="checkbox"/> Moved: <input type="checkbox"/></p> <p>37. Condition Interior: <u>excellent</u> Exterior: <u>excellent</u></p> <p>38. Preservation Underway? Yes <input checked="" type="checkbox"/> No <input type="checkbox"/></p> <p>39. Endangered? By What? Yes <input type="checkbox"/> No <input checked="" type="checkbox"/></p> <p>40. Visible from Public Road? Yes <input checked="" type="checkbox"/> No <input type="checkbox"/></p> <p>41. Distance from and Frontage on Road</p>
On National Register? Yes <input type="checkbox"/> No <input checked="" type="checkbox"/>	12 Is It Eligible? Yes <input type="checkbox"/> No <input type="checkbox"/>					
13 Part of Estab. Hist. Dist.? Yes <input type="checkbox"/> No <input checked="" type="checkbox"/>	14. District Potent'l? Yes <input type="checkbox"/> No <input type="checkbox"/>					
<p>42 Further Description of Important Features This is a 2½ story frame rectangle with a gable roof and a large brick chimney running up above the peak of each gable. A two story sunroom addition with a low hip roof projects from the west end. The main part of the house has five bays on the second story with the two end bays arranged in pairs and the center window is slightly smaller than the others. The first story has three bays with the front door recessed in the center with a fancy transom and a wooden keystone in the center of the frame above the door. The</p>						
<p>43 History and Significance This house was built in 1936 for Mr. and Mrs. J.A. Semmelmeier.</p>						
<p>44 Description of Environment and Outbuildings The house faces north on a deep, wooded lot. A driveway on the east leads to a frame garage with a gable roof.</p>						
<p>45 Sources of Information Webster Groves Building Permit #5523</p>		<p>46. Prepared by A. Morris</p> <p>47. Organization St. Louis Co. Parks</p> <p>48. Date 8/82</p> <p>49. Revision Date(s)</p>				

1 No
2 County St. Louis
4 Present Name(s)
5 Other Name(s) 468 Hawthorne

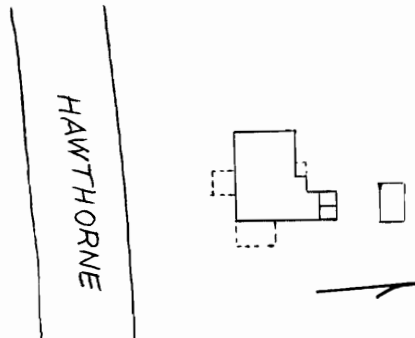
468 Hawthorne

42. continued

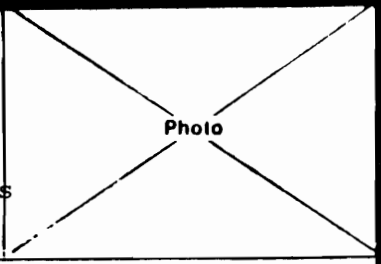
windows on either side of the door are triple windows in a projecting frame, almost like an oriel with a little bellcast roof.



Office of Historic Preservation, P.O. Box 176, Jefferson City, Missouri 65101
HISTORIC INVENTORY SL-AS-002-056

1 No 2 County .. Louis 3 Location of Negatives St. Louis Co. Parks Dept. 6 Specific Location Lot 4, Block F of Webster Park 7 City or Town If Rural, Township & Vicinity Webster Groves 8 Site Plan with North Arrow  9 Coordinates UTM Lat Long 10 Site Building <input type="checkbox"/> Structure Object <input type="checkbox"/> <table border="1" style="width:100%; border-collapse: collapse;"> <tr> <td>On National Register?</td> <td>Yes <input type="checkbox"/></td> <td>No <input checked="" type="checkbox"/></td> <td>12 Is Eligible?</td> <td>Yes <input type="checkbox"/></td> <td>No <input type="checkbox"/></td> </tr> </table> 13 Part of Estab. Hist. Dist.? Yes <input type="checkbox"/> No <input checked="" type="checkbox"/> 14 District Potent'l? Yes <input type="checkbox"/> No <input type="checkbox"/> 15 Name of Established District	On National Register?	Yes <input type="checkbox"/>	No <input checked="" type="checkbox"/>	12 Is Eligible?	Yes <input type="checkbox"/>	No <input type="checkbox"/>	4 Present Name(s) 5 Other Name(s) 471 Hawthorne 16 Thematic Category 17 Date(s) or Period 1908 18 Style or Design Georgian Revival 19 Architect or Engineer Cope and Stewardson 20 Contractor or Builder Theodore Bopp 21 Original Use, if apparent residence 22 Present Use residence 23 Ownership Public <input type="checkbox"/> Private <input checked="" type="checkbox"/> 24 Owner's Name & Address, if known Elsie C. Horton 25 Open to Public? Yes <input type="checkbox"/> No <input checked="" type="checkbox"/> 26 Local Contact Person or Organization 27 Other Surveys in Which Included	28 No. of Stories 2½ 29 Basement? Yes <input checked="" type="checkbox"/> No <input type="checkbox"/> 30 Foundation Material concrete 31 Wall Construction frame 32 Roof Type & Material bellcast hip, shingle 33 No. of Bays Front 5 Side 2 34 Wall Treatment clapboard 35 Plan Shape rectangle 36 Changes (Explain in #42) Addition Altered Moved 37 Condition Interior excellent Exterior excellent 38 Preservation Underway? Yes <input type="checkbox"/> No <input checked="" type="checkbox"/> 39 Endangered? By What? Yes <input type="checkbox"/> No <input checked="" type="checkbox"/> 40 Visible from Public Road? Yes <input type="checkbox"/> No <input checked="" type="checkbox"/> 41 Distance from and Frontage on Road
On National Register?	Yes <input type="checkbox"/>	No <input checked="" type="checkbox"/>	12 Is Eligible?	Yes <input type="checkbox"/>	No <input type="checkbox"/>			

42 Further Description of Important Features This white frame house is a copy of Longfellow's home. The center bay on the front is articulated with double pilasters and has a cross gable pediment above it with a fanlight in the pediment. The front door is in the center bay surrounded by Paladian sidelights and a fanlight. The second story window over the front door is wider than the others, 15-over-15. The windows are double hung, 12-over-12, with working shutters. There are French doors on the first story of both sides and on the east they open onto



43 History and Significance This house was built in 1908 for Mrs. H. J. McCormick. It was designed by Norman Vegeley. Vegeley was an architect in the St. Louis office of the Cope and Stewardson Architectural Firm of Philadelphia. They designed the main campus of Washington University. Mrs. McCormick was the daughter of Samuel Plant an early resident of Webster Groves, a partner in the Plant Brothers Seed Company.

44 Description of Environment and Outbuildings The house faces south on a heavily wooded lot. There is a stucco garage with a gable roof behind the house. It has a carport with a shed roof attached to it.

45 Sources of Information Webster Groves Building Permit #96 Conversation with Mrs. Elsie Horton Conversation with Mrs. Ralph Metcalf	46 Prepared by A. Morris 47 Organization St. Louis Co. Parks 48 Date 7/82 49 Revision Date(s)
--	--

1 No
 2 County St. Louis
 3 Present Name(s)
 471 Hawthorne
 5 Other Name(s)

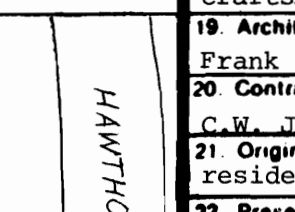
471 Hawthorne

42. continued

an open porch with a hip roof supported by Tuscan columns. Large brick chimneys run up between the bays on both sides. There is a window in the second story of the chimney on the east. The corners of the house are articulated with beveled pilasters arranged in three stages and topped with fancy cornices. There are modillions under the eaves. There is a two story projection on the east part of the back, two bays deep and two bays across.



Office of Historic Preservation, P.O. Box 176, Jefferson City, Missouri 65101
HISTORIC INVENTORY SL-AS-002-067

1 No		4 Present Name(s)		1 No
2 County St. Louis		5 Other Name(s)		
3 Location of Negatives St. Louis Co. Parks Dept.		476 Hawthorne		
6 Specific Location Lot 8, Block G, Webster Park		16. Thematic Category		2 County St. Louis
7 City or Town If Rural, Township & Vicinity Webster Groves		17 Date(s) or Period 1912		
8 Site Plan with North Arrow 		18. Style or Design craftsman		
		19. Architect or Engineer Frank Colvey		
		20. Contractor or Builder C.W. Jaeger		
		21. Original Use, if apparent residence		
		22 Present Use residence		
		23 Ownership Public <input type="checkbox"/> Private <input checked="" type="checkbox"/>		
		24 Owner's Name & Address, if known Bernard H. Mangelsdorf		
9 Coordinates UTM Lat Long		25. Open to Public? Yes <input type="checkbox"/> No <input checked="" type="checkbox"/>		
10 Site <input type="checkbox"/> Building <input checked="" type="checkbox"/>		26 Local Contact Person or Organization		4 Present Name(s)
11 On National Register? Yes <input type="checkbox"/> No <input checked="" type="checkbox"/>		27 Other Surveys in Which Included		
12 Is It Eligible? Yes <input type="checkbox"/> No <input type="checkbox"/>		30. No of Stories 2 1/2		
13 Part of Estab Hist Dist? Yes <input type="checkbox"/> No <input checked="" type="checkbox"/>		31. Foundation Material concrete		
14. District Potent'l? Yes <input type="checkbox"/> No <input type="checkbox"/>		32. Roof Type & Material red tile, hip		
15 Name of Established District		33. No. of Bays Front 2/3 Side 4		
		34. Wall Treatment stucco		
		35. Plan Shape rectangle		
		36. Changes (Explain in #42) Addition: Altered: Moved:		
		37. Condition Interior <u>excellent</u> Exterior <u>excellent</u>		
		38. Preservation Underway? Yes <input checked="" type="checkbox"/> No <input type="checkbox"/>		
		39. Endangered? By What? Yes <input type="checkbox"/> No <input checked="" type="checkbox"/>		
		40. Visible from Public Road? Yes <input checked="" type="checkbox"/> No <input type="checkbox"/>		
		41. Distance from and Frontage on Road		
42 Further Description of Important Features		The predominant feature of this large, plain, white stucco rectangular house is its red tile hip roof and broad eaves with exposed rafters. It has hip dormers with triple casement windows on each side. An open porch with low stucco walls run across the front of the house and across the east side. It has a red tile hip roof and a square sunporch with a low hip roof has been built above it on the east. The front has two bays on the second story and three bays on the first. The front door is in the center.		5 Other Name(s) 476 Hawthorne
43 History and Significance		This house was built in 1912 for Otto E. Jaeger. Bernard Manglesdorf, the present owner, is the owner of the Manglesdorf Seed Company and he grew up at 238 Park Rd. in Webster Park.		
44 Description of Environment and Outbuildings		The house faces north on a wooded lot. There is a two car cement block garage with a gable roof in the southwest corner of the lot.		
45 Sources of Information Webster Groves Building Permit #643 Conversation with Ann Manglesdorf		46. Prepared by A. Morris		
		47 Organization St. Louis Co. Parks		
		48. Date 7/82		
		49 Revision Date(s)		

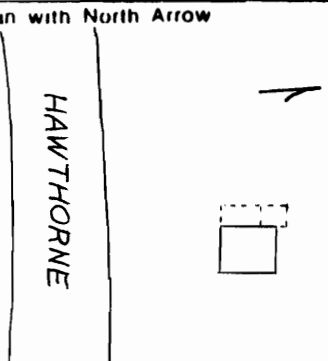
476 Hawthorne

42. continued

bay with small sidelights. There are large double casement windows on each side of the front door. French doors open onto the porch on the east.



Office of Historic Preservation, P.O. Box 176, Jefferson City, Missouri 65101
HISTORIC INVENTORY SL-AS-002-056

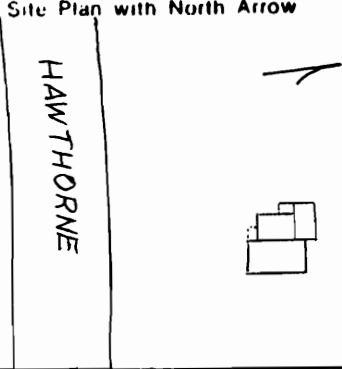
1 No		4 Present Name(s)		NO
2 County St. Louis		5 Other Name(s)		
3 Location of Negatives St. Louis Co. Parks Dept.		477 Hawthorne		
6 Specific Location Lot 3, Block F, Webster Park		16. Thematic Category		2
7 City or Town If Rural, Township & Vicinity Webster Groves		17 Date(s) or Period 1928		
8 Site Plan with North Arrow 		18. Style or Design shingle cottage		28. No of Stories
		19. Architect or Engineer		29. Basement? Yes <input checked="" type="checkbox"/> No <input type="checkbox"/>
9 Coordinates UTM Lat Long		20. Contractor or Builder Parnell Quick		30. Foundation Material concrete
10 Site Building Structure Object On National Register? Yes <input type="checkbox"/> No <input checked="" type="checkbox"/> 12. Is Eligible? Yes <input type="checkbox"/> No <input type="checkbox"/>		21. Original Use, if apparent residence		31. Wall Construction frame
		22 Present Use residence		32. Roof Type & Material gable, shingle
13 Part of Estab Hist Dist? Yes <input type="checkbox"/> No <input checked="" type="checkbox"/> 14. District Potential? Yes <input type="checkbox"/> No <input type="checkbox"/>		23 Ownership Public <input type="checkbox"/> Private <input checked="" type="checkbox"/>		33. No. of Bays Front 2 Side
15 Name of Established District		24. Owner's Name & Address, if known William S. Wichman		34. Wall Treatment shingle
42 Further Description of Important Features This house has a front facing gable roof with the eaves on the west extending down over a screened porch with a saltbox effect. The door to the screened porch is arched and wisteria vines cover much of the porch. A large battered chimney runs up between the two main bays on the front. There is a large shed dormer over the porch on the west. The entrance to the house is through the porch on the west.		25. Open to Public? Yes <input type="checkbox"/> No <input checked="" type="checkbox"/>		35. Plan Shape rectangle
		26 Local Contact Person or Organization		36. Changes (Explain in #42) Addition: Moved:
43 History and Significance This house was built in 1928 for J.A. Weaver, Jr.		27. Other Surveys in Which Included		37. Condition Interior excellent Exterior excellent
44 Description of Environment and Outbuildings The house faces south from the center of a deep lot. It has expansive lawns in front and in back and perennial flower beds along the edges. A deck has been built out over the basement garage in the back.		46. Prepared by A. Morris		38. Preservation Underway? Yes <input checked="" type="checkbox"/> No <input type="checkbox"/>
				47 Organization St. Louis Co. Parks
45 Sources of Information Webster Groves Building Permit #4330		48. Date 8/82		39. Endangered? By What? Yes <input type="checkbox"/> No <input checked="" type="checkbox"/>
		49 Revision Date(s)		40. Visible from Public Road? Yes <input checked="" type="checkbox"/> No <input type="checkbox"/>
				41. Distance from and Frontage on Road
				477 Hawthorne

1 NO
 2 County St. Louis
 4 Present Name(s) 477 Hawthorne
 5 Other Name(s) 477 Hawthorne



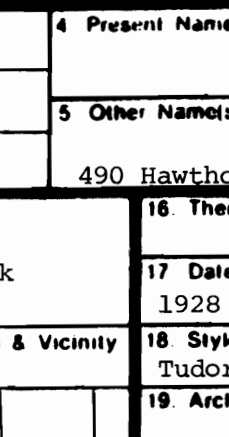
101
101
101

Office of Historic Preservation, P.O. Box 176, Jefferson City, Missouri 65101
HISTORIC INVENTORY SL-AS-002-059

1 No 2 County St. Louis 3 Location of Negatives St. Louis Co. Parks Dept. 6 Specific Location Lot 2, Block F, Webster Park 7 City or Town If Rural, Township & Vicinity Webster Groves 8 Site Plan with North Arrow  9 Coordinates UTM Lat Long 10 Site: Building <input checked="" type="checkbox"/> Structure: Object <input type="checkbox"/> <table border="1" style="width:100%; border-collapse: collapse;"> <tr> <td style="width:50%;">On National Register?</td> <td style="width:50%;">Yes <input type="checkbox"/> No <input checked="" type="checkbox"/></td> <td style="width:50%;">12 Is It Eligible?</td> <td style="width:50%;">Yes <input type="checkbox"/> No <input type="checkbox"/></td> </tr> <tr> <td>13 Part of Estab Hist Dist?</td> <td>Yes <input type="checkbox"/> No <input checked="" type="checkbox"/></td> <td>14 District Potentl'?</td> <td>Yes <input type="checkbox"/> No <input type="checkbox"/></td> </tr> </table> 15 Name of Established District	On National Register?	Yes <input type="checkbox"/> No <input checked="" type="checkbox"/>	12 Is It Eligible?	Yes <input type="checkbox"/> No <input type="checkbox"/>	13 Part of Estab Hist Dist?	Yes <input type="checkbox"/> No <input checked="" type="checkbox"/>	14 District Potentl'?	Yes <input type="checkbox"/> No <input type="checkbox"/>	4 Present Name(s) 5 Other Name(s) 485 Hawthorne 16 Thematic Category 17 Date(s) or Period 1925 18 Style or Design vernacular 19 Architect or Engineer 20 Contractor or Builder Charles J. Dion 21 Original Use, if apparent residence 22 Present Use residence 23 Ownership Public <input type="checkbox"/> Private <input checked="" type="checkbox"/> 24 Owner's Name & Address, if known James Kern Sears 25 Open to Public? Yes <input type="checkbox"/> No <input checked="" type="checkbox"/> 26 Local Contact Person or Organization 27 Other Surveys in Which Included	28 No. of Stories 1½ 29 Basement? Yes <input checked="" type="checkbox"/> No <input type="checkbox"/> 30 Foundation Material brick 31 Wall Construction masonry 32 Roof Type & Material cross gable, shingle 33 No. of Bays Front 3 & 3 Side 2 34 Wall Treatment common bond brick 35 Plan Shape irregular 36 Changes (Explain in #42) Addition: Altered: Moved: 37 Condition Interior excellent Exterior excellent 38 Preservation Underway? Yes <input checked="" type="checkbox"/> No <input type="checkbox"/> 39 Endangered? By What? Yes <input type="checkbox"/> No <input checked="" type="checkbox"/> 40 Visible from Public Road? Yes <input checked="" type="checkbox"/> No <input type="checkbox"/> 41 Distance from and Frontage on Road	1 No 2 County St. Louis 4 Present Name(s) 5 Other Name(s) 485 Hawthorne 5 Other Name(s) 485 Hawthorne
On National Register?	Yes <input type="checkbox"/> No <input checked="" type="checkbox"/>	12 Is It Eligible?	Yes <input type="checkbox"/> No <input type="checkbox"/>								
13 Part of Estab Hist Dist?	Yes <input type="checkbox"/> No <input checked="" type="checkbox"/>	14 District Potentl'?	Yes <input type="checkbox"/> No <input type="checkbox"/>								
42 Further Description of Important Features The east bay of the front of this 1½ story brick cottage projects under a front facing gable. The western eave of this gable extends down over the arched front door in the center bay and flairs over a small enclosed screened porch that projects slightly. A one story addition, three bays across the front and two bays on the side, with a hip roof has been added on the west.			Photo								
43 History and Significance This house was built in 1925 for George Neff.											
44 Description of Environment and Outbuildings This house faces south on a deep wooded lot.											
45 Sources of Information Webster Groves Building Permit #3135			46 Prepared by A. Morris 47 Organization St. Louis Co. Parks 48 Date 8/82 49 Revision Date(s)								



Office of Historic Preservation, P.O. Box 176, Jefferson City, Missouri 65101
HISTORIC INVENTORY SL-AS-002-060

1 No		4 Present Name(s)		1 NO
county St. Louis		5 Other Name(s)		
3 Location of Negatives St. Louis Co. Parks Dept.		490 Hawthorne		2 Court, St. Louis
6 Specific Location Lot 7, Block G, Webster Park		16. Thematic Category		
7 City or Town If Rural, Township & Vicinity Webster Groves		17 Date(s) or Period 1928		4 Present Name(s)
8 Site Plan with North Arrow <div style="display: flex; align-items: center;">  <div style="margin-left: 10px;"> 16. Thematic Category 17 Date(s) or Period 18 Style or Design 19 Architect or Engineer 20 Contractor or Builder 21 Original Use, if apparent 22 Present Use 23 Ownership 24 Owner's Name & Address, if known 25 Open to Public? 26 Local Contact Person or Organization 27 Other Surveys in Which Included </div> </div>		28. No of Stories 2		
9 Coordinates UTM Lat Long		29. Basement? Yes <input checked="" type="checkbox"/> No <input type="checkbox"/>		5 Other Name(s) 490 Hawthorne
10 Site <input type="checkbox"/> Building <input checked="" type="checkbox"/> Structure <input type="checkbox"/> Object <input type="checkbox"/>		30. Foundation Material concrete		
11 On National Register? Yes <input type="checkbox"/> No <input checked="" type="checkbox"/>		31. Wall Construction masonry/frame		
12 Is II Eligible? Yes <input type="checkbox"/> No <input type="checkbox"/>		32. Roof Type & Material hip, slate		
13 Part of Estab Hist Dist? Yes <input type="checkbox"/> No <input checked="" type="checkbox"/>		33. No. of Bays Front 2/3-5 Side 2		
14 District Potent'l? Yes <input type="checkbox"/> No <input type="checkbox"/>		34. Wall Treatment brick, half timber		
15 Name of Established District		35. Plan Shape irregular		
42 Further Description of Important Features This is a two story, irregular house with a slate hip roof. It is brick on the first story and half timbers on the second. The front has two gable wall dormers with double windows. The west bay of the front is a two story, brick projection with a steep gable roof. It contains the arched front door. The center bay is a large leaded window and the east bay is a large window in a 1 story projection on the north half of the east side under an extension of the eaves like a cat slide roof. There is a gable dormer in the cat slide.		36. Changes (Explain in #42) Addition: <input type="checkbox"/> Altered: <input type="checkbox"/> Moved: <input type="checkbox"/>		
43 History and Significance This house was built in 1928 for Mr. O.E. Jaeger. Otto Jaeger had built 476 Hawthorne, next door, in 1912.		37. Condition Interior excellent Exterior excellent		
44 Description of Environment and Outbuildings The house faces north on a corner lot. Bompert Avenue, on the east, is a busy street.		38. Preservation Underway? Yes <input type="checkbox"/> No <input checked="" type="checkbox"/>		
45 Sources of Information Webster Groves Building Permit #4479		39. Endangered? By What? Yes <input type="checkbox"/> No <input checked="" type="checkbox"/>		
		40. Visible from Public Road? Yes <input checked="" type="checkbox"/> No <input type="checkbox"/>		
		41. Distance from and Frontage on Road		
		46. Prepared by A. Morris		
		47. Organization St. Louis Co. Parks		
		48. Date 8/82		
		49. Revision Date(s)		

42. continued

roof. The south half of the east side has a screened porch with a flat roof and two bays above it. On the back there is a one story bay window in the east bay. On the west side of the house there is a small vestibule projection with a flat roof and a door in the center bay. The one story garage with the hip roof that is attached to the back bay has been made into a family room.



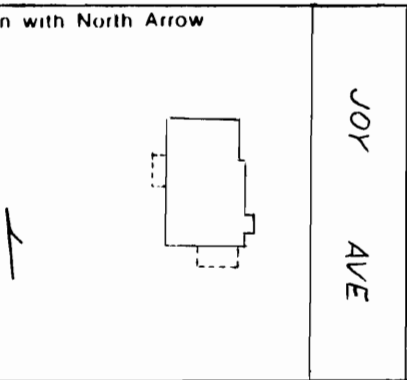
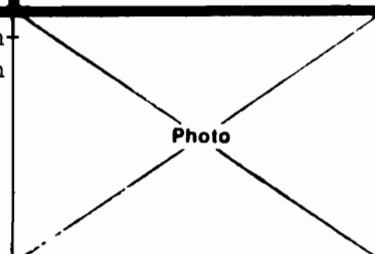
Office of Historic Preservation, P.O. Box 176, Jefferson City, Missouri 65101
HISTORIC INVENTORY SL-AS-002-001

<p>1 No</p> <p>2 County St. Louis</p> <p>3 Location of Negatives St. Louis Co. Parks Dept.</p> <p>6 Specific Location Lot 1, Block F, Webster Park</p> <p>7 City or Town If Rural, Township & Vicinity Webster Groves</p> <p>8 Site Plan with North Arrow</p> <div style="text-align: center;"> <p>HAWTHORNE</p> <p>BOMPART</p> </div> <p>9 Coordinates UTM Lat Long</p> <table border="1" style="width:100%; border-collapse: collapse;"> <tr> <td colspan="2">10 Site: <input type="checkbox"/> Building <input checked="" type="checkbox"/></td> <td colspan="2">Structure: <input type="checkbox"/> Object <input type="checkbox"/></td> </tr> <tr> <td>On National Register? Yes <input type="checkbox"/> No <input checked="" type="checkbox"/></td> <td>12 Is It Eligible? Yes <input type="checkbox"/> No <input type="checkbox"/></td> <td>Yes <input type="checkbox"/> No <input type="checkbox"/></td> <td>Yes <input type="checkbox"/> No <input type="checkbox"/></td> </tr> <tr> <td>13 Part of Estab Hist Dist? Yes <input type="checkbox"/> No <input checked="" type="checkbox"/></td> <td>14 District Potent'l? Yes <input type="checkbox"/> No <input type="checkbox"/></td> <td>Yes <input type="checkbox"/> No <input type="checkbox"/></td> <td>Yes <input type="checkbox"/> No <input type="checkbox"/></td> </tr> </table> <p>15 Name of Established District</p>	10 Site: <input type="checkbox"/> Building <input checked="" type="checkbox"/>		Structure: <input type="checkbox"/> Object <input type="checkbox"/>		On National Register? Yes <input type="checkbox"/> No <input checked="" type="checkbox"/>	12 Is It Eligible? Yes <input type="checkbox"/> No <input type="checkbox"/>	Yes <input type="checkbox"/> No <input type="checkbox"/>	Yes <input type="checkbox"/> No <input type="checkbox"/>	13 Part of Estab Hist Dist? Yes <input type="checkbox"/> No <input checked="" type="checkbox"/>	14 District Potent'l? Yes <input type="checkbox"/> No <input type="checkbox"/>	Yes <input type="checkbox"/> No <input type="checkbox"/>	Yes <input type="checkbox"/> No <input type="checkbox"/>	<p>4 Present Name(s)</p> <p>5 Other Name(s) 491 Hawthorne</p> <p>16 Thematic Category</p> <p>17 Date(s) or Period 1924</p> <p>18 Style or Design craftsman vernacular</p> <p>19 Architect or Engineer</p> <p>20 Contractor or Builder W.L. Stephens</p> <p>21 Original Use, if apparent residence</p> <p>22 Present Use residence</p> <p>23 Ownership Public <input type="checkbox"/> Private <input checked="" type="checkbox"/></p> <p>24 Owner's Name & Address, if known Patrick D. Sinclair</p> <p>25 Open to Public? Yes <input type="checkbox"/> No <input checked="" type="checkbox"/></p> <p>26 Local Contact Person or Organization</p> <p>27 Other Surveys in Which Included</p>	<p>28 No of Stories 2</p> <p>29 Basement? Yes <input checked="" type="checkbox"/> No <input type="checkbox"/></p> <p>30 Foundation Material concrete</p> <p>31 Wall Construction masonry</p> <p>32 Roof Type & Material red tile, hip</p> <p>33 No. of Bays Front 2 & 1 Side 2</p> <p>34 Wall Treatment common bond brick</p> <p>35 Plan Shape square</p> <p>36 Changes (Explain in #42) Addition: <input type="checkbox"/> Altered: <input type="checkbox"/> Moved: <input type="checkbox"/></p> <p>37 Condition Interior excellent Exterior excellent</p> <p>38 Preservation Underway? Yes <input checked="" type="checkbox"/> No <input type="checkbox"/></p> <p>39 Endangered? By What? Yes <input type="checkbox"/> No <input checked="" type="checkbox"/></p> <p>40 Visible from Public Road? Yes <input checked="" type="checkbox"/> No <input type="checkbox"/></p> <p>41 Distance from and Frontage on Road</p>
10 Site: <input type="checkbox"/> Building <input checked="" type="checkbox"/>		Structure: <input type="checkbox"/> Object <input type="checkbox"/>												
On National Register? Yes <input type="checkbox"/> No <input checked="" type="checkbox"/>	12 Is It Eligible? Yes <input type="checkbox"/> No <input type="checkbox"/>	Yes <input type="checkbox"/> No <input type="checkbox"/>	Yes <input type="checkbox"/> No <input type="checkbox"/>											
13 Part of Estab Hist Dist? Yes <input type="checkbox"/> No <input checked="" type="checkbox"/>	14 District Potent'l? Yes <input type="checkbox"/> No <input type="checkbox"/>	Yes <input type="checkbox"/> No <input type="checkbox"/>	Yes <input type="checkbox"/> No <input type="checkbox"/>											
<p>42 Further Description of Important Features This two story brick house is square with a red tile hip roof. It has a one story, one room, stucco addition with a red tile hip roof on the east side. The front has two bays: triple windows on the second story and French doors with side lights under a red tile gable supported by brackets on the west and the front door and sidelights under a red tile gable supported by brackets on the east. There is a concrete porch area across the front of the house with a brick and wrought iron railing, but there is no roof.</p> <p>43 History and Significance This house was built in 1924 for Adeline P. Pollard.</p> <p>44 Description of Environment and Outbuildings This house faces south on a deep corner wooded lot. Bompert Avenue on the east side is the eastern boundary of Webster Park and a heavily travelled thoroughfare. A short driveway off of Bompert leads to the garage under the house.</p>		<p>2 Courty St. Louis</p> <p>4 Present Name(s) 491 Hawthorne</p> <p>5 Other Name(s) 491 Hawthorne</p> <div style="text-align: center;"> <p>Photo</p> </div>												
<p>Sources of Information Webster Groves Building Permit #2626</p>		<p>46 Prepared by A. Morris</p> <p>47 Organization St. Louis Co. Parks</p> <p>48 Date 8/82</p> <p>49 Revision Date(s)</p>												



1910-1915

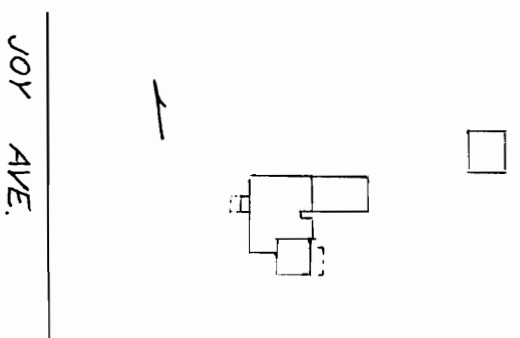
HISTORIC INVENTORY *SL-AS-002-062*

1 No 2 County St. Louis 3 Location of Negatives St. Louis Co. Parks Dept.		4 Present Name(s) Rectory 5 Other Name(s) 17 Joy		1 No
6 Specific Location part of Lots 12 & 13 of Block O of Webster Park		16. Thematic Category 17 Date(s) or Period 1926		2 County St. Louis
7 City or Town If Rural, Township & Vicinity Webster Groves		18 Style or Design Tudor Revival		3 Present Name(s) Rectory
8 Site Plan with North Arrow 		19 Architect or Engineer 20 Contractor or Builder Ames and Ames		4 Present Name(s) 17 Joy
9 Coordinates UTM Lat Long		21 Original Use, if apparent Rectory of Holy Redeemer 22 Present Use Rectory of Holy Redeemer		5 Other Name(s) 17 Joy
10 Site Building Structure Object Building <input checked="" type="checkbox"/>		23 Ownership Public <input type="checkbox"/> Private <input checked="" type="checkbox"/> 24 Owner's Name & Address, if known Archdiocese of St. Louis		
11 On National Register? Yes <input type="checkbox"/> No <input checked="" type="checkbox"/> 12 Is It Eligible? Yes <input type="checkbox"/> No <input type="checkbox"/> 13 Part of Estab Hist Dist? Yes <input type="checkbox"/> No <input checked="" type="checkbox"/> 14 District Potent? Yes <input type="checkbox"/> No <input type="checkbox"/>		25 Open to Public? Yes <input type="checkbox"/> No <input checked="" type="checkbox"/> 26 Local Contact Person or Organization 27 Other Surveys in Which Included		
15 Name of Established District		28 No of Stories 2½ 29 Basement? Yes <input checked="" type="checkbox"/> No <input type="checkbox"/> 30 Foundation Material concrete 31 Wall Construction masonry 32 Roof Type & Material cross gable slate 33 No. of Bays Front 8 Side 3 34 Wall Treatment common bond brick 35 Plan Shape irregular 36 Changes (Explain in #42) Addition <input type="checkbox"/> Altered <input type="checkbox"/> Moved <input type="checkbox"/> 37 Condition Interior excellent Exterior excellent 38 Preservation Underway? Yes <input checked="" type="checkbox"/> No <input type="checkbox"/> 39 Endangered? By What? Yes <input type="checkbox"/> No <input checked="" type="checkbox"/> 40 Visible from Public Road? Yes <input checked="" type="checkbox"/> No <input type="checkbox"/> 41 Distance from and Frontage on Road		
42 Further Description of Important Features This large, 2½ story, irregular rectangle with an irregular roof is mostly of brick but has several bays on the second story or above that are half timber. The building has a one story corridor connecting to the church from its southern side. On the front the southern most bay has its gable hipped. Its second story is half timber overhanging slightly with its beams showing. The first story of this southern bay is a segmental arched picture window. <u>The next bay is a single window on the second story and a</u>				
43 History and Significance This building was built in 1926 by Ames and Ames as the rectory of Holy Redeemer.		46. Prepared by A. Morris 47. Organization St. Louis Co. Parks 48. Date 7/82 49 Revision Date(s)		
44 Description of Environment and Outbuildings The building faces east. It sits close to the sidewalk with the Holy Redeemer playground-parking lot behind it. The church is attached on the south side by a one story corridor.		46. Prepared by A. Morris 47. Organization St. Louis Co. Parks 48. Date 7/82 49 Revision Date(s)		

42. continued

narrow arched window on the first floor. The next four bays project under a front facing cross gable. The southern side of the gable extends further than the northern side with a catslide appearance. At its southern end a one story vestibule projects further with its own gable roof and containing the segmental arched front door. A narrow arched window is above and to the north of the vestibule and then there are three bays of single windows on the second story. Below these single windows is one long fenestration containing four double hung windows with transoms. Above the single windows in the gable the third story is half timber with a narrow casement window in the center. The next two bays, stepped back, are single windows and then double windows on the north. The second story is half timber and overhangs slightly with its beam ends exposed. The windows on brick walls have stone sills. There is a gable dormer with casement windows on either side of the large cross gable on the front.



1 No 2 County St. Louis 3 Location of Negatives St. Louis Co. Parks Dept.	4 Present Name(s) 5 Other Name(s) 22 Joy
6 Specific Location Lot 3 of Joy's Sub. of Lot 4 of Glen Park	16 Thematic Category 17 Date(s) or Period 1915
7 City or Town If Rural, Township & Vicinity Webster Groves	18 Style or Design shingle
8 Site Plan with North Arrow 	19 Architect or Engineer Roth-Study
9 Coordinates UTM Lat Long	20 Contractor or Builder H. Musterman
10 Site Building <input type="checkbox"/> Structure <input type="checkbox"/> Building <input checked="" type="checkbox"/> Object <input type="checkbox"/>	21 Original Use, if apparent residence
11 On National Register? Yes <input type="checkbox"/> No <input checked="" type="checkbox"/>	22 Present Use residence
12 Is Eligible? Yes <input type="checkbox"/> No <input type="checkbox"/>	23 Ownership Public <input type="checkbox"/> Private <input checked="" type="checkbox"/>
13 Part of Estab. Hist Dist? Yes <input type="checkbox"/> No <input checked="" type="checkbox"/>	24 Owner's Name & Address, if known Robert W. McCoy
14 District Potent? Yes <input type="checkbox"/> No <input type="checkbox"/>	25 Open to Public? Yes <input type="checkbox"/> No <input checked="" type="checkbox"/>
15 Name of Established District	26 Local Contact Person or Organization
16 Further Description of Important Features This brown shingle house has a flaired gambrel roof. Across the front the house appears to be 1½ stories. It has four bays on the first floor of the main part of the house with deep, flaired eaves sheltering the front. The front door is in the second bay from the north. It projects, making a small vestibule, as deep as the eaves. It has a fanlight over it and a broken pediment gable breaks the edge of the eaves above it. There are broad shed dormers on the front and back with deep eaves, each containing two	27 Other Surveys in Which Included
17 History and Significance This house was built in 1915 for Leonard C. Martin as a wedding present from his father, Charles Landon Martin, who lived in a large house at 30 Joy which burned. Leonard Martin was the head of the real estate department of the Webster Groves Trust Company, on the board of the Cruden Martin Manufacturing Company and ran his own investment firm. His wife, Alice, was a great-granddaughter of William Greenleaf Eliot.	28 No of Stories 2½ 29 Basement? Yes <input checked="" type="checkbox"/> No <input type="checkbox"/> 30 Foundation Material concrete 31 Wall Construction frame 32 Roof Type & Material flaired gambrel, shingle 33 No. of Bays Front 4 Side 3 34 Wall Treatment shingle 35 Plan Shape irr. rectangl 36 Changes (Explain in #42) Addition <input type="checkbox"/> Altered <input type="checkbox"/> Moved <input type="checkbox"/> 37 Condition Interior excellent Exterior excellent 38 Preservation Underway? Yes <input type="checkbox"/> No <input checked="" type="checkbox"/> 39 Endangered? By What? Yes <input type="checkbox"/> No <input checked="" type="checkbox"/> 40 Visible from Public Road? Yes <input checked="" type="checkbox"/> No <input type="checkbox"/> 41 Distance from and Frontage on Road
18 Description of Environment and Outbuildings The house faces west on a wide, deep lot with an expansive lawn.	Photo
19 Sources of Information Webster Groves Building Permit #848 Gill, McCune; The St. Louis Story; St. Louis; 1952	46 Prepared by A. Morris 47 Organization St. Louis Co. Parks 48 Date 7/82 49 Revision Date(s)

1 NO
2 COURTY
St. Louis

4 Present Name(s)

5 Other Name(s)
22 Joy

42. continued

double windows. The sides appear to be $2\frac{1}{2}$ stories because of two tiny windows near the peak of the roof. The south side of the house has a tall brick chimney running up the outside wall near the front of the house. Behind it a $1\frac{1}{2}$ story projection extends south. It contains two stories of sunrooms under a gable roof. It has a broad shed dormer on its front and back containing four casement windows.



Office of Historic Preservation, P.O. Box 176, Jefferson City, Missouri 65101
HISTORIC INVENTORY SL-AS-002-064

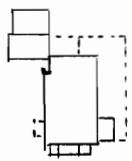
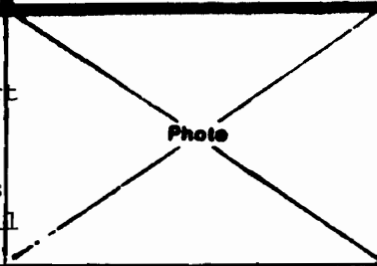
1 No 2 County Louis 3 Location of Negatives St. Louis Co. Parks Dept.	4 Present Name(s) 5 Other Name(s) 26 Joy	1 No	
6 Specific Location parts of Lots 4 & 5 of Edward Joy' Sub.	16 Thematic Category 17 Date(s) or Period 1952	28 No of Stories 1½ 29 Basement? Yes <input checked="" type="checkbox"/> No <input type="checkbox"/> 30 Foundation Material concrete 31 Wall Construction brick & frame 32 Roof Type & Material gable, shingle 33 No. of Bays Front 2/3 Side 2 34 Wall Treatment common bond brick 35 Plan Shape irr. rectangle	2 Count St. Louis
7 City or Town If Rural, Township & Vicinity Webster Groves 8 Site Plan with North Arrow <div style="border: 1px solid black; padding: 5px; width: 100%;"> </div>	18 Style or Design vernacular ranch 19 Architect or Engineer 20 Contractor or Builder A.J. Rotty 21 Original Use, if apparent residence 22 Present Use residence 23 Ownership Public <input type="checkbox"/> Private <input checked="" type="checkbox"/> 24 Owner's Name & Address, if known David E. Horn	4 Present Name(s)	
9 Coordinates UTM Lat Long	25 Open to Public? Yes <input type="checkbox"/> No <input checked="" type="checkbox"/> 26 Local Contact Person or Organization 27 Other Surveys in Which Included	36 Changes (Explain in #42) Addition <input type="checkbox"/> Altered <input type="checkbox"/> Moved <input type="checkbox"/> 37 Condition Interior good Exterior excellent 38 Preservation Underway? Yes <input checked="" type="checkbox"/> No <input type="checkbox"/> 39 Endangered? By What? Yes <input type="checkbox"/> No <input checked="" type="checkbox"/> 40 Visible from Public Road? Yes <input checked="" type="checkbox"/> No <input type="checkbox"/> 41 Distance from and Frontage on Road	5 Other Name(s) 26 Joy
10 Site <input type="checkbox"/> Building <input checked="" type="checkbox"/> Structure <input type="checkbox"/> Object <input type="checkbox"/> On National Register? Yes <input type="checkbox"/> No <input checked="" type="checkbox"/> 12 Is It Eligible? Yes <input type="checkbox"/> No <input type="checkbox"/> 13 Part of Estab. Hist. Dist.? Yes <input type="checkbox"/> No <input checked="" type="checkbox"/> 14 District Potential? Yes <input type="checkbox"/> No <input type="checkbox"/> 15 Name of Established District	42 Further Description of Important Features This is a 1½ story brick ranch with a gable roof. There is a wide shed dormer containing 2 windows on the front and back. These dormers and the second stories of the gable ends are sided with cedar shingles. On the first story the main part of the front is three bays with triple windows in the north bay and the front door in the center bay. The roof eaves extend to protect those two bays and those bays are sided with vertical panelling. A <u>one story addition with a gable roof projects from the back half of</u> 43 History and Significance A.J. Rotty built this house for himself in 1952	<div style="border: 1px solid black; width: 100%; height: 100%; display: flex; align-items: center; justify-content: center;"> </div>	
44 Description of Environment and Outbuildings expansive front lawn.	The house faces west on a deep, wooded lot with an		
45 Sources of Information Webster Groves Building Permit #10549	46 Prepared by A. Morris 47 Organization St. Louis Co. Parks 48 Date 7/82 49 Revision Date(s)		

42. continued

the south side.



Office of Historic Preservation, P.O. Box 176, Jefferson City, Missouri 65101
HISTORIC INVENTORY SC-AS-002-065

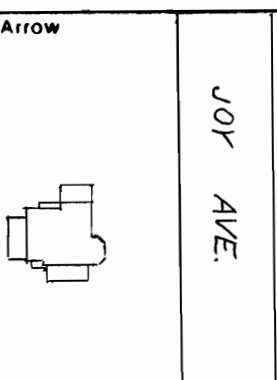
1 No		4 Present Name(s)		1 No 2 County St. Louis 3 Location of Negatives St. Louis Co. Parks Dept. 30 Joy	
2 County St. Louis		5 Other Name(s)			
6 Specific Location		16. Thematic Category		28. No of Stories 1½	
Lots 4, 5, 6 of Edward Joy's Subdivision		17 Date(s) or Period 1946		29. Basement? Yes <input checked="" type="checkbox"/> No <input type="checkbox"/>	
7 City or Town If Rural, Township & Vicinity Webster Groves		18. Style or Design shingle style		30. Foundation Material	
8 Site Plan with North Arrow JOY AVE. 		19. Architect or Engineer Marcel Baulcault		31. Wall Construction masonry	
		20. Contractor or Builder W.H. Mills		32. Roof Type & Material cross gable, gambrel, shingle	
9 Coordinates UTM Lat Long		21. Original Use, if apparent residence		33. No. of Bays Front 5 Side 4 & 8	
10. Site <input type="checkbox"/> Building <input checked="" type="checkbox"/> Structure <input type="checkbox"/> Object <input type="checkbox"/>		22 Present Use residence		34. Wall Treatment shingle	
On National Register? Yes <input type="checkbox"/> No <input checked="" type="checkbox"/>		23 Ownership Public <input type="checkbox"/> Private <input checked="" type="checkbox"/>		35. Plan Shape irregular	
12. Is <input type="checkbox"/> Eligible? Yes <input type="checkbox"/> No <input type="checkbox"/>		24. Owner's Name & Address, if known George C. Kaiser		36. Changes (Explain in #42) Addition <input checked="" type="checkbox"/> Altered <input type="checkbox"/> Moved <input type="checkbox"/>	
13 Part of Estab Hist Dist? Yes <input type="checkbox"/> No <input checked="" type="checkbox"/>		25. Open to Public? Yes <input type="checkbox"/> No <input checked="" type="checkbox"/>		37. Condition Interior excellent Exterior excellent	
14. District Potent'l? Yes <input type="checkbox"/> No <input type="checkbox"/>		26 Local Contact Person or Organization		38. Preservation Underway? Yes <input checked="" type="checkbox"/> No <input type="checkbox"/>	
15 Name of Established District		27. Other Surveys in Which Included		39. Endangered? By What? Yes <input type="checkbox"/> No <input checked="" type="checkbox"/>	
42 Further Description of Important Features		43 History and Significance		40. Visible from Public Road? Yes <input checked="" type="checkbox"/> No <input type="checkbox"/>	
This house was created from a large carriage house. Its main section is a large, 1½ story, shingle rectangle with a gambrel roof. The top slope of the gambrel is very short compared with the large bottom slope. There are four bays on the front of this part of the house and five on the back. The front has triple windows in the north bay with a shed dormer with triple windows above it; a narrow window in the next bay; the bay in center has a wall dormer with a gable roof; and the broad south bay is the front door		This house was built in 1946 for the Oak Hart Realty Co. from Charles Martin's carriage house. The Martin's huge shingle house had burned to the ground in 1940.		41. Distance from and Frontage on Road	
44 Description of Environment and Outbuildings		45 Sources of Information		5 Other Name(s) 32 Joy 	
The house sits far back on a wide, deep lot and is hardly visible from the road. The Eden Theological Seminary is behind the house.		Webster Groves Building Permit #7294 Conversation with Mrs. Ralph Metcalf			
46 Prepared by A. Morris		47 Organization St. Louis Co. Parks			
48 Date 8/82		49 Revision Date(s)			

42. continued

with shutters. An open porch with a shed roof projects in front of the wide south bay. Across the south end of the house there is an open porch with a shed roof. On the back of the house there is a 1½ story projection with a gable roof on the north end. Attached to the north end of the front of the house there is a very long projection to the west. Directly off of the main part of the house there is a 1½ story section with a gable roof and a cupola. Stepped back to the north and projecting west there is a one story board and batten section with a broad gable roof and further west is a one story shingle section with a broad gable roof that is a two car garage.



Office of Historic Preservation, P.O. Box 176, Jefferson City, Missouri 65101
HISTORIC INVENTORY SL-45-002-065

1 No		4 Present Name(s)		1 No
County St. Louis		5 Other Name(s)		
3 Location of Negatives St. Louis Co. Parks Dept.		37 Joy		2 Court St. Louis
6 Specific Location Lot 15, Edward Joy's Sub.		16. Thematic Category		
7 City or Town If Rural, Township & Vicinity Webster Groves		17 Date(s) or Period 1890		4 Present Name(s)
8 Site Plan with North Arrow 		18. Style or Design vernacular		
9 Coordinates UTM Lat Long		19. Architect or Engineer		5 Other Name(s) 37 Joy
10 Site: I I Structure I I Building X Object I I		20. Contractor or Builder		
On National Register? Yes I I No X		21. Original Use, if apparent residence		
12 Is It Eligible? Yes I I No I I		22 Present Use residence		
13 Part of Estab Hist Dist? Yes I I No X		23 Ownership Public I I Private I X		
14 District Potential? Yes I I No I I		24 Owner's Name & Address, if known Robert E. Heffner		
15 Name of Established District		25. Open to Public? Yes I I No I X		
42 Further Description of Important Features The main part of this irregular house is 2½ stories with a hip roof. On the front, the southern bay is a large, two story bay window under a cross gable roof with an exaggerated pediment. The center bay contains the front door and side-lights and fanlight. Above the door is an oriel supported by wood braces with a double window and a gable roof. The eaves of the main hip roof have been extended on the north side to the first floor, over a north bay on the front. On this catslide roof, over the front bay		26 Local Contact Person or Organization		
43 History and Significance This house was built in 1890 for Jennie Booth. Jenny was the sister of Louis Farrand Booth who raised a large family in Northwest Webster. Jennie married William C. Jager, a wool dealer, around 1900. Will and Jenny never had children but their Booth nieces and nephews played here often. The Jagers had a pond and a boat on their property.		27. Other Surveys in Which Included		
44 Description of Environment and Outbuildings The house faces east on a deep lot. A driveway on the south leads to a frame two car garage with a gable roof. There is a swimming pool in the back yard.		38. Changes (Explain in #42) Addition: Altered: Moved: I I I I I I		
45 Sources of Information St. Louis County Deed Book 48, page 182 In Retrospect III: Webster Groves MO; Webster Groves High School; 1978		39. Condition Interior excellent Exterior excellent		
		40. Preservation Underway? Yes X No I I		
		41. Endangered? By What? Yes I I No I X		
		40. Visible from Public Road? Yes X No I I		
		41. Distance from and Frontage on Road		
		Photo		
		46. Prepared by A. Morris		
		47 Organization St. Louis Co. Parks		
		48 Date 8/82		
		49 Revision Date(s)		

42. continued

on the north side there is a shed dormer. The back bay on the north is a two story projection under a cross gable roof. On the south side the front bay contains a one story sunroom addition with a shed roof. The back bay is a two story projection under a cross gable roof.



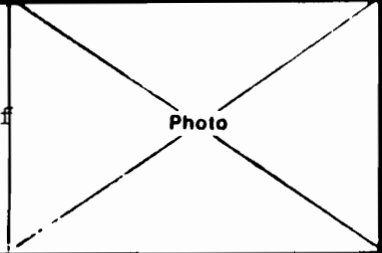
<p>1 No</p> <p>2 County St. Louis</p> <p>3 Location of Negatives St. Louis Co. Parks Dept.</p>	<p>4 Present Name(s)</p> <p>5 Other Name(s) 47 Joy</p>	
<p>6 Specific Location part of Lot 16 of Edward Joy's Subdivision</p> <p>7 City or Town If Rural, Township & Vicinity Webster Groves</p> <p>8 Site Plan with North Arrow</p> <div style="text-align: center;"> </div> <p>9 Coordinates UTM Lat Long</p> <p>10 Site Building Structure Object <input type="checkbox"/> <input checked="" type="checkbox"/> <input type="checkbox"/> <input type="checkbox"/> On National Register? Yes <input type="checkbox"/> No <input checked="" type="checkbox"/> 12. Is It Eligible? Yes <input type="checkbox"/> No <input type="checkbox"/> Part of Estab. Hist. Dist.? Yes <input type="checkbox"/> No <input checked="" type="checkbox"/> 14. District Potent'l? Yes <input type="checkbox"/> No <input type="checkbox"/></p> <p>15 Name of Established District</p>	<p>16 Thematic Category</p> <p>17 Date(s) or Period 1902</p> <p>18 Style or Design Queen Anne vernacular</p> <p>19 Architect or Engineer</p> <p>20 Contractor or Builder</p> <p>21. Original Use, if apparent residence</p> <p>22 Present Use residence</p> <p>23 Ownership Public <input type="checkbox"/> Private <input checked="" type="checkbox"/></p> <p>24. Owner's Name & Address, if known Stephen T. Hattrich</p> <p>25. Open to Public? Yes <input type="checkbox"/> No <input checked="" type="checkbox"/></p> <p>26. Local Contact Person or Organization</p> <p>27. Other Surveys in Which Included</p>	<p>28. No. of Stories 2½</p> <p>29. Basement? Yes <input type="checkbox"/> No <input checked="" type="checkbox"/></p> <p>30. Foundation Material rubble</p> <p>31. Wall Construction frame</p> <p>32. Roof Type & Material hip shingle</p> <p>33. No. of Bays Front 2 Side 2</p> <p>34. Wall Treatment clapboard</p> <p>35. Plan Shape square</p> <p>36. Changes (Explain in #42) Addition <input type="checkbox"/> Altered <input type="checkbox"/> Moved <input type="checkbox"/></p> <p>37. Condition Interior <u>excellent</u> Exterior <u>excellent</u></p> <p>38. Preservation Underway? Yes <input checked="" type="checkbox"/> No <input type="checkbox"/></p> <p>39. Endangered? By What? Yes <input type="checkbox"/> No <input checked="" type="checkbox"/></p> <p>40. Visible from Public Road? Yes <input checked="" type="checkbox"/> No <input type="checkbox"/></p> <p>41. Distance from and Frontage on Road</p>
<p>42 Further Description of Important Features This 2½ story frame house suggests an unadorned Queen Anne box because of its squareness and its hip roof. It has hip dormers on each side of the roof. A one story open porch with a hip roof supported by slender columns runs across the front of the house and wraps around the front bay of the south side of the house. A one story addition with a hip roof projects on the back of the south side of the house.</p>	<p>43 History and Significance This house was built in 1902 for Eugene and Sadie Booth. Eugene was the son of J.W. Booth and grew up on Kirkham Ave. in northwest Webster. His sister, Jenny Booth Jaeger lived next door at 45 Joy Ave.</p>	<p>44 Description of Environment and Outbuildings This house faces east on a wooded lot. There is a frame garage with a gable roof in the northwest corner of the lot.</p>
<p>45 Sources of Information <u>Real Estate Tax Assessments for the City of Webster Groves 1901, 1902 In Retrospect III, Webster Groves; Webster Groves High School; 1978 Webster Groves Historical Society Cookbook; St. Louis; 1978</u></p>	<p>46. Prepared by A. Morris</p> <p>47. Organization St. Louis Co. Parks</p> <p>48. Date 7/82</p> <p>49. Revision Date(s)</p>	

1 No

2 County
St. Louis


4 Present Name(s)
47 Joy

5 Other Name(s)
47 Joy





Office of Historic Preservation, P.O. Box 176, Jefferson City, Missouri 65101
HISTORIC INVENTORY SL-AS-002-068

1 No		4 Present Name(s)		1 No
county St. Louis		5 Other Name(s)		
3 Location of Negatives St. Louis Co. Parks Dept.		50 Joy		2 County St. Louis
6 Specific Location Lot 7 of Joys Subdivision		16. Thematic Category		
7 City or Town If Rural, Township & Vicinity Webster Groves		17 Date(s) or Period 1912		4 Present Name(s) 50 Joy
8 Site Plan with North Arrow <div style="display: flex; align-items: center;"> <div style="writing-mode: vertical-rl; transform: rotate(180deg); margin-right: 5px;">JOY AVE.</div>  </div>		18. Style or Design stucco vernacular		
9 Coordinates UTM Lat Long		19. Architect or Engineer P.J. Bradshaw		
10 Site Building Structure Object On National Register? Yes <input type="checkbox"/> No <input checked="" type="checkbox"/> 12. Is It Eligible? Yes <input type="checkbox"/> No <input type="checkbox"/>		20. Contractor or Builder Charleville Building Co.		
13 Part of Estab Hist Dist? Yes <input type="checkbox"/> No <input checked="" type="checkbox"/> 14. District Potent'l? Yes <input type="checkbox"/> No <input type="checkbox"/>		21. Original Use, if apparent residence		
15 Name of Established District		22 Present Use residence		
42 Further Description of Important Features This is a large, 2½ story, stucco rectangle with a slate gable roof. It has a hooded dormer on the front. There are three bays on the main part of the front with double windows on the north and triple windows on the south. The front door is in the center bay with an oriel window above it supported by brackets making a portico. There are small windows on either side of the door. A two story sunroom addition with a low gable roof is on the south end.		23 Ownership Public <input type="checkbox"/> Private <input checked="" type="checkbox"/>		
43 History and Significance This house was built in 1912 for Catherine Valle James. The James were a large Catholic family.		24 Owner's Name & Address, if known George J. Niedermeyer		
44 Description of Environment and Outbuildings The house faces west on a deep lot. Driveway on the north leads to a frame, two car garage with a low gable roof. The Eden Theological Seminary campus is directly behind this property.		25. Open to Public? Yes <input type="checkbox"/> No <input checked="" type="checkbox"/>		
45 Sources of Information Webster Groves Building Permit #648 Conversation with Mrs. Ralph Metcalf		26 Local Contact Person or Organization		
		27. Other Surveys in Which Included		
		28. No of Stories 2½		
		29. Basement? Yes <input type="checkbox"/> No <input type="checkbox"/>		
		30. Foundation Material squared rubble		
		31. Wall Construction tile		
		32. Roof Type & Material gable, slate		
		33. No. of Bays Front 4 Side 3		
		34. Wall Treatment stucco		
		35. Plan Shape rectangle		
		36. Changes (Explain in #42) Addition: Moved: <input type="checkbox"/>		
		37. Condition Interior excellent Exterior excellent		
		38. Preservation Underway? Yes <input checked="" type="checkbox"/> No <input type="checkbox"/>		
		39. Endangered? By What? Yes <input type="checkbox"/> No <input checked="" type="checkbox"/>		
		40. Visible from Public Road? Yes <input checked="" type="checkbox"/> No <input type="checkbox"/>		
		41. Distance from and Frontage on Road		
		Photo		
		46. Prepared by A. Morris		
		47. Organization St. Louis Co. Parks		
		48. Date 8/82		
		49. Revision Date(s)		



1. Name of Property: _____
 2. Address: _____
 3. City: _____
 4. State: _____
 5. County: _____
 6. Date of Construction: _____
 7. Date of Inventory: _____
 8. Inventory Number: _____

9. Open to Public? Yes No
 10. Preservation Urgency? Yes No
 11. Exterior Condition: Excellent Good Fair Poor

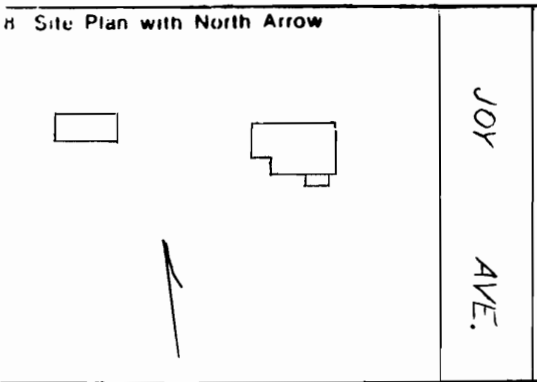
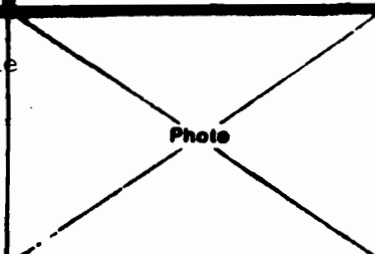


12. Description of Property: _____
 13. Architectural Style: _____
 14. Historical Significance: _____
 15. Current Use: _____
 16. Remarks: _____

As shown in Enclosure and Outlines the house has a low gable roof, two car garage with a low gable roof, and a dormer behind this property. The house was built by the family.

17. Prepared by: _____
 18. Date: _____
 19. Inventory Number: _____

Office of Historic Preservation, P.O. Box 176, Jefferson City, Missouri 65101
HISTORIC INVENTORY SL-AS-002-069

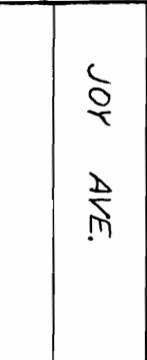
1 No 2 County St. Louis 3 Location of Negatives St. Louis Co. Parks Dept. 6 Specific Location Lot 17, Edward Joy's Sub.		4 Present Name(s) 5 Other Name(s) 55 Joy		1 No												
7 City or Town If Rural, Township & Vicinity Webster Groves 8 Site Plan with North Arrow 		16 Thematic Category 17 Date(s) or Period 1900 18 Style or Design vernacular 19 Architect or Engineer 20 Contractor or Builder 21 Original Use, if apparent residence 22 Present Use residence 23 Ownership Public <input type="checkbox"/> Private <input checked="" type="checkbox"/> 24 Owner's Name & Address, if known Robert J. Cassily 25 Open to Public? Yes <input type="checkbox"/> No <input checked="" type="checkbox"/>		2 Court St. Louis												
9 Coordinates UTM Lat Long 10 Site: <input type="checkbox"/> Building <input checked="" type="checkbox"/> Structure: <input type="checkbox"/> Object: <input type="checkbox"/> <table border="1" style="width:100%; border-collapse: collapse;"> <tr> <td style="width:50%;">On National Register?</td> <td style="width:10%;">Yes <input type="checkbox"/></td> <td style="width:10%;">No <input checked="" type="checkbox"/></td> <td style="width:10%;">12 Is It Eligible?</td> <td style="width:10%;">Yes <input type="checkbox"/></td> <td style="width:10%;">No <input type="checkbox"/></td> </tr> <tr> <td>13 Part of Estab. Hist. Dist.?</td> <td>Yes <input type="checkbox"/></td> <td>No <input checked="" type="checkbox"/></td> <td>14 District Potential?</td> <td>Yes <input type="checkbox"/></td> <td>No <input type="checkbox"/></td> </tr> </table>		On National Register?	Yes <input type="checkbox"/>	No <input checked="" type="checkbox"/>	12 Is It Eligible?	Yes <input type="checkbox"/>	No <input type="checkbox"/>	13 Part of Estab. Hist. Dist.?	Yes <input type="checkbox"/>	No <input checked="" type="checkbox"/>	14 District Potential?	Yes <input type="checkbox"/>	No <input type="checkbox"/>	26 Local Contact Person or Organization 27 Other Surveys in Which Included 28 No. of Stories 2 1/2 29 Basement? Yes <input checked="" type="checkbox"/> No <input type="checkbox"/> 30 Foundation Material rubble 31 Wall Construction frame 32 Roof Type & Material hip, shingle 33 No. of Bays Front 3 Side 3 34 Wall Treatment clapboard 35 Plan Shape rectangle 36 Changes (Explain in #42) Addition: <input type="checkbox"/> Altered: <input type="checkbox"/> Moved: <input type="checkbox"/> 37 Condition Interior <u>excellent</u> Exterior <u>excellent</u> 38 Preservation Underway? Yes <input checked="" type="checkbox"/> No <input type="checkbox"/> 39 Endangered? By What? Yes <input type="checkbox"/> No <input checked="" type="checkbox"/> 40 Visible from Public Road? Yes <input checked="" type="checkbox"/> No <input type="checkbox"/> 41 Distance from and Frontage on Road		4 Present Name(s)
On National Register?	Yes <input type="checkbox"/>	No <input checked="" type="checkbox"/>	12 Is It Eligible?	Yes <input type="checkbox"/>	No <input type="checkbox"/>											
13 Part of Estab. Hist. Dist.?	Yes <input type="checkbox"/>	No <input checked="" type="checkbox"/>	14 District Potential?	Yes <input type="checkbox"/>	No <input type="checkbox"/>											
42 Further Description of Important Features This 2 story frame rectangle has a hip roof. There is a hip dormer on each side. The windows are double hung, six-over-six, with shutters. The front has three bays and the front door is in the north bay with shutters around it and a modest cornice above it. There is a small greenhouse off of the basement on the south side.				5 Other Name(s) 55 Joy												
43 History and Significance This house was built in 1900 for Gerhard H. Folkers. In 1905 William and Frances Foley bought it. Foley was the manager of the bond department of the Mercantile Trust Co. He had taught at Kenyon College, been the private secretary to James Roosevelt of New York and had imported merchandise from Lisbon, Portugal. He had two daughters and belonged to the Algonquin Golf Club. From the 1920's through the 1940's Forrest C. Donnell lived		46 Prepared by A. Morris 47 Organization St. Louis Co. Parks 48 Date 8/82 49 Revision Date(s)														
44 Description of Environment and Outbuildings The house faces east. A driveway on the northside leads to a frame garage with a gable roof.		45 Sources of Information Real Estate Tax Assessments of Webster Groves, 1900-1905 Leonard, John; The Book of St. Louisans; St. Louis; 1912 Gill, McCune; The St. Louis Story; St. Louis; 1952 "Trying to Steal the Governorship;" St. Louis Post Dispatch; Dec. 27, 1981; p. 3J														

43. continued

here. He was a lawyer and an active Republican. He was the City Attorney of Webster Groves from 1927 to 1929. In 1940 Donnell was elected Governor of the State of Missouri. The Missouri Constitution required that the Speaker of the House announce the winner of the election at a joint session of the Legislature. The Speaker, a Democrat, decided not to announce Forrest Donnell as the winner but instead called for an investigation of Donnell's campaign. The Missouri Supreme Court finally said the Democrats would have to seat Donnell. He was finally inaugurated six weeks late. After his term as governor, Donnell served as a U.S. Senator from 1945 to 1951.



Office of Historic Preservation, P.O. Box 176, Jefferson City, Missouri 65101
HISTORIC INVENTORY SL-AS-002-070

1 No		4 Present Name(s)		1 NO	
2 County St. Louis		5 Other Name(s) 57 Joy			2 County St. Louis
3 Location of Negatives St. Louis Co. Parks Dept.					
6 Specific Location Lot 18 of Edw. Joy's Sub of Lot 4 of Glen Park		16. Thematic Category		28. No. of Stories 2½	
7 City or Town II Rural, Township & Vicinity Webster Groves		17 Date(s) or Period 1921		29. Basement? Yes <input checked="" type="checkbox"/> No <input type="checkbox"/>	
8 Site Plan with North Arrow 		18. Style or Design Colonial Revival		30. Foundation Material concrete	
		19. Architect or Engineer		31. Wall Construction frame	
9 Coordinates UTM Lat Long		20. Contractor or Builder		32. Roof Type & Material gable shingle	
		21. Original Use, if apparent residence		33. No. of Bays Front 5 & 1 Side 4	
10 Site I Building I X Structure I Object I On National Register? Yes I No I X		22 Present Use residence		34. Wall Treatment clapboard	
		23 Ownership Public I Private I X		35. Plan Shape L	
13 Part of Estab Hist Dist? Yes I No I X		24. Owner's Name & Address, if known Anthony J. Westermann		36. Changes (Explain in #42) Addition: Altered: Moved:	
		12. Is II Eligible? Yes I No I I		37. Condition Interior excellent Exterior excellent	
15 Name of Established District		25. Open to Public? Yes I No I X		38. Preservation Underway? Yes X No	
14. District Potent'l? Yes I No I I		26 Local Contact Person or Organization		39. Endangered? By What? Yes I No I X	
		27. Other Surveys in Which Included		40. Visible from Public Road? Yes X No	
42 Further Description of Important Features This is a 2½ story, frame, L shaped house with a cross gable roof. It has five bays across the front with functional shutters. The front door is in the center bay surrounded by sidelights, a fanlight, pilasters, and a segmental arched cornice. The main gable ends are 2 bays and on the north end a one story screened porch with a flat balustraded roof projects. On the south end there is a 2½ story projection with a cross gable roof coming off of the south half of the back. There is a 1 story shed roof addition on the		43 History and Significance This house was built in 1921 for George L. Neuhoff.		41. Distance from and Frontage on Road	
				Photo	
44 Description of Environment and Outbuildings The house faces east on a deep wooded lot. A driveway on the south leads to a frame garage with a gable roof.		46. Prepared by A. Morris		5 Other Name(s) 57 Joy	
45 Sources of Information Webster Groves Building Permit #1458		47. Organization St. Louis Co. Parks			
		48. Date 8/82	49. Revision Date(s)		

57 Joy

42. continued

back (west) side of the back projection.



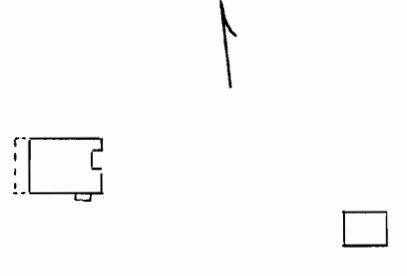
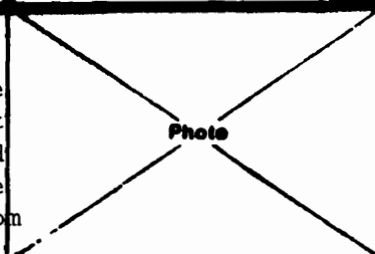
Office of Historic Preservation, P.O. Box 176, Jefferson City, Missouri 65101
HISTORIC INVENTORY *SL-AS-002-076*

<p>1 No</p> <p>2 County St. Louis</p> <p>3 Location of Negatives St. Louis Co. Parks Dept.</p> <p>6 Specific Location Lot 8, Edward Joy's Sub.</p> <p>7 City or Town If Rural, Township & Vicinity Webster Groves</p> <p>8 Site Plan with North Arrow</p> <div style="border: 1px solid black; padding: 5px; margin: 5px;"> <p style="text-align: center;">JOY AVE.</p> </div> <p>9 Coordinates UTM Lat Long</p> <table border="1" style="width:100%; border-collapse: collapse;"> <tr> <td style="width:50%;">10 Site: <input type="checkbox"/> Building: <input checked="" type="checkbox"/></td> <td style="width:50%;">Structure: <input type="checkbox"/> Object: <input type="checkbox"/></td> </tr> <tr> <td>On National Register? Yes <input type="checkbox"/> No <input checked="" type="checkbox"/></td> <td>12 Is It Eligible? Yes <input type="checkbox"/> No <input type="checkbox"/></td> </tr> <tr> <td>13 Part of Estab Hist Dist? Yes <input type="checkbox"/> No <input checked="" type="checkbox"/></td> <td>14 District Potent'l? Yes <input type="checkbox"/> No <input type="checkbox"/></td> </tr> </table> <p>15 Name of Established District</p>	10 Site: <input type="checkbox"/> Building: <input checked="" type="checkbox"/>	Structure: <input type="checkbox"/> Object: <input type="checkbox"/>	On National Register? Yes <input type="checkbox"/> No <input checked="" type="checkbox"/>	12 Is It Eligible? Yes <input type="checkbox"/> No <input type="checkbox"/>	13 Part of Estab Hist Dist? Yes <input type="checkbox"/> No <input checked="" type="checkbox"/>	14 District Potent'l? Yes <input type="checkbox"/> No <input type="checkbox"/>	<p>4 Present Name(s)</p> <p>5 Other Name(s) 60 Joy</p> <p>16 Thematic Category</p> <p>17 Date(s) or Period 1901</p> <p>18 Style or Design vernacular</p> <p>19 Architect or Engineer</p> <p>20 Contractor or Builder</p> <p>21 Original Use, if apparent residence</p> <p>22 Present Use residence</p> <p>23 Ownership Public <input type="checkbox"/> Private <input checked="" type="checkbox"/></p> <p>24 Owner's Name & Address, if known Ted R. Pepple</p> <p>25 Open to Public? Yes <input type="checkbox"/> No <input checked="" type="checkbox"/></p> <p>26 Local Contact Person or Organization</p> <p>27 Other Surveys in Which Included</p>	<p>28 No of Stories 2½</p> <p>29 Basement? Yes <input checked="" type="checkbox"/> No <input type="checkbox"/></p> <p>30 Foundation Material rubble</p> <p>31 Wall Construction frame</p> <p>32 Roof Type & Material hip, shingle</p> <p>33 No. of Bays Front 2 Side 3</p> <p>34 Wall Treatment shingle</p> <p>35 Plan Shape rectangle</p> <p>36 Changes (Explain in #42) Addition: <input type="checkbox"/> Altered: <input type="checkbox"/> Moved: <input type="checkbox"/></p> <p>37 Condition Interior excellent Exterior excellent</p> <p>38 Preservation Underway? Yes <input checked="" type="checkbox"/> No <input type="checkbox"/></p> <p>39 Endangered? By What? Yes <input type="checkbox"/> No <input checked="" type="checkbox"/></p> <p>40 Visible from Public Road? Yes <input checked="" type="checkbox"/> No <input type="checkbox"/></p> <p>41 Distance from and Frontage on Road</p>
10 Site: <input type="checkbox"/> Building: <input checked="" type="checkbox"/>	Structure: <input type="checkbox"/> Object: <input type="checkbox"/>							
On National Register? Yes <input type="checkbox"/> No <input checked="" type="checkbox"/>	12 Is It Eligible? Yes <input type="checkbox"/> No <input type="checkbox"/>							
13 Part of Estab Hist Dist? Yes <input type="checkbox"/> No <input checked="" type="checkbox"/>	14 District Potent'l? Yes <input type="checkbox"/> No <input type="checkbox"/>							
<p>42 Further Description of Important Features This house is a 2½ story rectangle covered with painted shingles and having a hip roof. There is a hip dormer with three casement windows on the front and back. The front has two bays and the front door with sidelights is in the north bay. There is a 1 story open porch with a hip roof supported by square posts across the front and wrapping around the south side.</p>								
<p>43 History and Significance This house was built in 1901 for Myron Westover.</p>								
<p>44 Description of Environment and Outbuildings The house faces west on a deep wooded lot. The lot backs up to the campus of Eden Theological Seminary.</p>								
<p>45 Sources of Information Real Estate Tax Assessments for the City of Webster Groves 1900, 1901</p>		<p>46 Prepared by A. Morris</p> <p>47 Organization St. Louis Co. Parks</p> <p>48 Date 8/82</p> <p>49 Revision Date(s)</p>						

1 No
 2 County St. Louis
 4 Present Name(s)
 5 Other Name(s) 60 Joy
 60 Joy

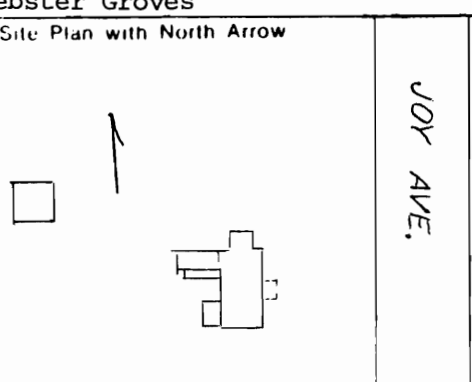


Office of Historic Preservation, P.O. Box 176, Jefferson City, Missouri 65101
HISTORIC INVENTORY *St-AS-002-072*

1 No 2 County St. Louis 3 Location of Negatives St. Louis Co. Parks Dept.		4 Present Name(s) 5 Other Name(s) 106 Joy		1 No
6 Specific Location Lot 9, Joys Subdivision of Lot 4 of Glen Park 7 City or Town If Rural, Township & Vicinity Webster Groves 8 Site Plan with North Arrow <div style="display: flex; align-items: center;"> <div style="writing-mode: vertical-rl; transform: rotate(180deg); margin-right: 5px;">JOY AVE</div>  </div>		16. Thematic Category 17 Date(s) or Period 1911 18. Style or Design bungalow 19. Architect or Engineer R.G. Prosser 20. Contractor or Builder F.E. Harris 21. Original Use, if apparent residence 22 Present Use residence 23 Ownership Public <input type="checkbox"/> Private <input checked="" type="checkbox"/> 24. Owner's Name & Address, if known Walter C. Fritschle 25. Open to Public? Yes <input type="checkbox"/> No <input checked="" type="checkbox"/> 26 Local Contact Person or Organization 27. Other Surveys in Which Included		2 County St. Louis
9 Coordinates UTM Lat Long 10- Site <input type="checkbox"/> Building <input checked="" type="checkbox"/> Structure <input type="checkbox"/> Object <input type="checkbox"/> 11 On National Register? Yes <input type="checkbox"/> No <input checked="" type="checkbox"/> 12. Is it Eligible? Yes <input type="checkbox"/> No <input type="checkbox"/> 13 Part of Estab Hist Dist? Yes <input type="checkbox"/> No <input checked="" type="checkbox"/> 14. District Potent? Yes <input type="checkbox"/> No <input type="checkbox"/> 15 Name of Established District		28. No of Stories 1 1/2 29. Basement? Yes <input checked="" type="checkbox"/> No <input type="checkbox"/> 30. Foundation Material concrete 31. Wall Construction frame 32. Roof Type & Material gable, shingle 33. No. of Bays Front 3 Side 4 34. Wall Treatment shingle 35. Plan Shape rectangle 36. Changes (Explain in #42) Addition: <input type="checkbox"/> Altered: <input type="checkbox"/> Moved: <input type="checkbox"/> 37. Condition Interior excellent Exterior excellent 38. Preservation Underway? Yes <input checked="" type="checkbox"/> No <input type="checkbox"/> 39. Endangered? By What? Yes <input type="checkbox"/> No <input checked="" type="checkbox"/> 40. Visible from Public Road? Yes <input checked="" type="checkbox"/> No <input type="checkbox"/> 41. Distance from and Frontage on Road		4 Present Name(s)
42 Further Description of Important Features This is a 1 1/2 story, shingle rectangle with broad gable roof. It has a broad gable dormer with two windows set down into the front roof with a small ledge in front of it. There is a shed dormer on the back. The front has three bays with the front door in the center bay. Across the front the eaves of the roof extend at a shed angle over a screened porch with shingle covered piers. The sides have 4 bays with an oriel with a shed roof in the second bay from the back on the south.		<div style="text-align: center; height: 100px;">  </div>		5 Other Name(s) 106 Joy
43 History and Significance This house was built in 1911 for S.G. Zahm. The present owner, Bud Fritschle, has lived here since 1916.		46. Prepared by A. Morris 47. Organization St. Louis Co. Parks 48. Date 8/82 49. Revision Date(s)		
44 Description of Environment and Outbuildings The house faces west on a deep lot. Behind this lot is the campus of Eden Theological Seminary. A driveway on the south leads around behind the house to a shingle garage with a gable roof.		45 Sources of Information Webster Groves Building Permit #496		



Office of Historic Preservation, P.O. Box 176, Jefferson City, Missouri 65101
HISTORIC INVENTORY SL-AS-002-073

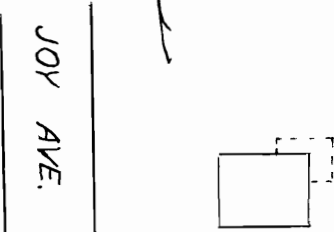
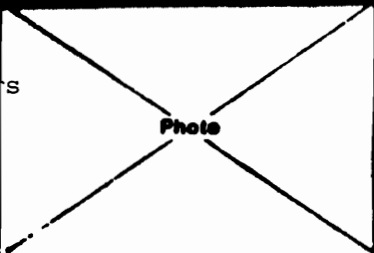
1 No		4 Present Name(s)		1 NO
2 County		5 Other Name(s)		
. Louis		107 Joy		
3 Location of Negatives		16 Thematic Category		2 County
St. Louis Co. Parks Dept		17 Date(s) or Period		
6 Specific Location		1911		
Lot 19 of Edward Joy's Subdivision		18 Style or Design		3 St. Louis
7 City or Town II Rural, Township & Vicinity		Dutch Colonial Revival		
Webster Groves		19 Architect or Engineer		
8 Site Plan with North Arrow 		20. Contractor or Builder		4 Present Name(s)
		H. Musterman		
9 Coordinates UTM		21. Original Use, if apparent		
Lat		residence		5 Other Name(s)
Long		22 Present Use		
10 Site: <input type="checkbox"/> Building <input checked="" type="checkbox"/> Structure: <input type="checkbox"/> Object: <input type="checkbox"/>		residence		
On National Register? Yes <input type="checkbox"/> No <input checked="" type="checkbox"/>		23 Ownership Public <input type="checkbox"/> Private <input checked="" type="checkbox"/>		6 County
12 Is It Eligible? Yes <input type="checkbox"/> No <input type="checkbox"/>		24. Owner's Name & Address, if known		
13 Part of Estab Hist Dist? Yes <input type="checkbox"/> No <input checked="" type="checkbox"/>		Richard D. Caruthers		
14. District Potent'l? Yes <input type="checkbox"/> No <input type="checkbox"/>		25. Open to Public? Yes <input type="checkbox"/> No <input checked="" type="checkbox"/>		7 St. Louis
15 Name of Established District		26. Local Contact Person or Organization		
		27 Other Surveys in Which Included		
42 Further Description of Important Features		28. No of Stories 2½		8 County
This 2½ story, dark shingle house has a gambrel roof whose flaired eaves are continued around the entire circumference of the house forming a shelter for the first floor. The windows on the front of the house are arranged in pairs. There is a wide shed dormer across the main part of the front containing three bays of windows. The front door is in the center bay of the main part of the front. There is a 2 story projection on the north side of the house that has a lower gambrel roof than the main roof. A		29. Basement? Yes <input type="checkbox"/> No <input checked="" type="checkbox"/>		
		30. Foundation Material concrete		
43 History and Significance		31. Wall Construction frame		9 Present Name(s)
This house was built in 1911 for Stratford Lee Morton. Morton was an insurance executive. He was a founder of the Museum of Science and Natural History in Clayton. Later Kenny Baker lived here. He owned the J.D. Streett Oil Company and he played ball with the St. Louis Browns when they practiced in Florida.		32. Roof Type & Material gambrel, shingle		
		33. No. of Bays Front 4 Side 3		
44 Description of Environment and Outbuildings		34. Wall Treatment shingle		10 County
This house faces east on a wooded lot that slopes down to the back. A driveway along the south side of the property leads to two frame garages, side by side, with individual gable roofs.		35. Plan Shape L		
		36. Changes (Explain in #42) Addition <input checked="" type="checkbox"/> Altered <input checked="" type="checkbox"/> Moved <input type="checkbox"/>		
45 Sources of Information		37. Condition Interior excellent Exterior excellent		11 Present Name(s)
Webster Groves Building Permit #491		38. Preservation Underway? Yes <input type="checkbox"/> No <input checked="" type="checkbox"/>		
		39. Endangered? By What? Yes <input type="checkbox"/> No <input checked="" type="checkbox"/>		
46. Prepared by A. Morris		40. Visible from Public Road? Yes <input type="checkbox"/> No <input checked="" type="checkbox"/>		12 County
47. Organization St. Louis Co. Parks		41. Distance from and Frontage on Road		
48. Date 8/82		49. Revision Date(s)		
		Photo		13 Other Name(s)
		107 Joy		

42. continued

white stucco chimney runs up the center of the south end of the house with one bay on either side of it. A fanlight in the third story gablet is split up the middle by the chimney. There is a two story projection with a cross gambrel roof, lower than the main gambrel, on the south half of the back.



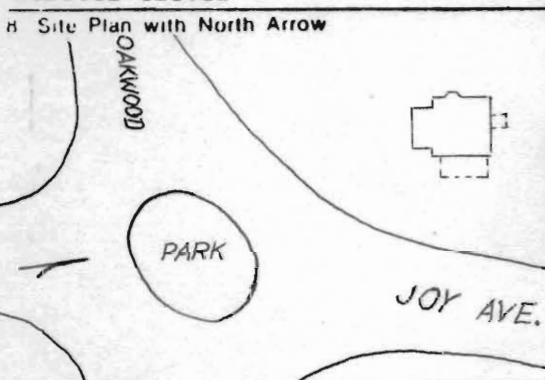
Office of Historic Preservation, P.O. Box 176, Jefferson City, Missouri 65101
HISTORIC INVENTORY SL-AS-002074

1 No County St. Louis 3 Location of Negatives St. Louis Co. Parks Dept 6 Specific Location Lots 9 and 10 of Joy's sub. of Lot 4 of Glen Park 7 City or Town If Rural, Township & Vicinity Webster Groves 8 Site Plan with North Arrow  9 Coordinates UTM Lat Long 10 Site: <input type="checkbox"/> Building: <input checked="" type="checkbox"/> Structure: <input type="checkbox"/> Object: <input type="checkbox"/> <table border="1" style="width:100%; border-collapse: collapse;"> <tr> <td style="width:50%;">On National Register? Yes <input type="checkbox"/> No <input checked="" type="checkbox"/></td> <td style="width:50%;">12 Is It Eligible? Yes <input type="checkbox"/> No <input type="checkbox"/></td> </tr> <tr> <td>13 Part of Estab Hist Dist? Yes <input type="checkbox"/> No <input checked="" type="checkbox"/></td> <td>14 District Potential? Yes <input type="checkbox"/> No <input type="checkbox"/></td> </tr> </table> 15 Name of Established District	On National Register? Yes <input type="checkbox"/> No <input checked="" type="checkbox"/>	12 Is It Eligible? Yes <input type="checkbox"/> No <input type="checkbox"/>	13 Part of Estab Hist Dist? Yes <input type="checkbox"/> No <input checked="" type="checkbox"/>	14 District Potential? Yes <input type="checkbox"/> No <input type="checkbox"/>	4 Present Name(s) 5 Other Name(s) 110 Joy 16 Thematic Category 17 Date(s) or Period 1920 18 Style or Design Colonial Revival 19 Architect or Engineer Payne Bros. 20 Contractor or Builder Payne Bros. 21 Original Use, if apparent residence 22 Present Use residence 23 Ownership Public <input type="checkbox"/> Private <input checked="" type="checkbox"/> 24 Owner's Name & Address, if known Malcolm G. Dalrymple 25 Open to Public? Yes <input type="checkbox"/> No <input checked="" type="checkbox"/> 26 Local Contact Person or Organization 27 Other Surveys in Which Included	28 No of Stories 1½ 29 Basement? Yes <input checked="" type="checkbox"/> No <input type="checkbox"/> 30 Foundation Material masonry 31 Wall Construction masonry 32 Roof Type & Material gable, shingle 33 No. of Bays Front 5 Side 4 34 Wall Treatment common bond brick 35 Plan Shape rectangle 36 Changes (Explain in #42) Addition: <input type="checkbox"/> Altered: <input type="checkbox"/> Moved: <input type="checkbox"/> 37 Condition Interior excellent Exterior excellent 38 Preservation Underway? Yes <input checked="" type="checkbox"/> No <input type="checkbox"/> 39 Endangered? By What? Yes <input type="checkbox"/> No <input checked="" type="checkbox"/> 40 Visible from Public Road? Yes <input checked="" type="checkbox"/> No <input type="checkbox"/> 41 Distance from and Frontage on Road
On National Register? Yes <input type="checkbox"/> No <input checked="" type="checkbox"/>	12 Is It Eligible? Yes <input type="checkbox"/> No <input type="checkbox"/>					
13 Part of Estab Hist Dist? Yes <input type="checkbox"/> No <input checked="" type="checkbox"/>	14 District Potential? Yes <input type="checkbox"/> No <input type="checkbox"/>					
42 Further Description of Important Features This is a 1½ story, painted, brick rectangle with a broad gable roof. It has three gable dormers on the front and back. It has five bays on the front with functional shutters and the front door with sidelights and fanlight are in the center bay. There is a garage under the front of the north side of the house and a one story screened porch with a gable roof projects off of the back north corner of the house.						
43 History and Significance This house was built in 1920 for Mr. Piper.						
44 Description of Environment and Outbuildings The house faces west on a deep, wooded lot. Directly behind this property is the campus of Eden Theological Seminary.						
45 Sources of Information Webster Groves Building Permit #1301	46 Prepared by A. Morris 47 Organization St. Louis Co. Parks 48 Date 8/82					
		49 Revision Date(s)				

1 NO
 2 County
St. Louis
 4 Present Name(s)
110 Joy
 5 Other Name(s)



Office of Historic Preservation, P.O. Box 176, Jefferson City, Missouri 65101
HISTORIC INVENTORY SL-AS-002-075

<p>1 No</p> <p>2 County St. Louis</p> <p>3 Location of Negatives St. Louis Co. Parks Dept.</p> <p>6 Specific Location Lot 12, Block I, Webster Park</p> <p>7 City or Town If Rural, Township & Vicinity Webster Groves</p> <p>8 Site Plan with North Arrow  </p> <p>9 Coordinates UTM Lat Long</p> <p>10 Site Building <input type="checkbox"/> Structure Object <input checked="" type="checkbox"/></p> <table border="1" style="width:100%; border-collapse: collapse;"> <tr> <td>On National Register? Yes <input type="checkbox"/> No <input checked="" type="checkbox"/></td> <td>12 Is It Eligible? Yes <input type="checkbox"/> No <input type="checkbox"/></td> </tr> <tr> <td>13 Part of Estab Hist Dist? Yes <input type="checkbox"/> No <input checked="" type="checkbox"/></td> <td>14 District Potent? Yes <input type="checkbox"/> No <input type="checkbox"/></td> </tr> </table> <p>15 Name of Established District</p>	On National Register? Yes <input type="checkbox"/> No <input checked="" type="checkbox"/>	12 Is It Eligible? Yes <input type="checkbox"/> No <input type="checkbox"/>	13 Part of Estab Hist Dist? Yes <input type="checkbox"/> No <input checked="" type="checkbox"/>	14 District Potent? Yes <input type="checkbox"/> No <input type="checkbox"/>	<p>4 Present Name(s)</p> <p>5 Other Name(s) 205 Joy</p> <p>16. Thematic Category</p> <p>17 Date(s) or Period 1923</p> <p>18 Style or Design Colonial Revival</p> <p>19. Architect or Engineer</p> <p>20. Contractor or Builder John Craig</p> <p>21. Original Use, if apparent residence</p> <p>22 Present Use residence</p> <p>23 Ownership Public <input type="checkbox"/> Private <input checked="" type="checkbox"/></p> <p>24. Owner's Name & Address, if known Hubert Van Gent</p> <p>25. Open to Public? Yes <input type="checkbox"/> No <input checked="" type="checkbox"/></p> <p>26 Local Contact Person or Organization</p> <p>27 Other Surveys in Which Included</p>	<p>28. No of Stories 2</p> <p>29. Basement? Yes <input checked="" type="checkbox"/> No <input type="checkbox"/></p> <p>30. Foundation Material concrete</p> <p>31. Wall Construction masonry</p> <p>32. Roof Type & Material cross hip, shingle</p> <p>33. No. of Bays Front 4 Side 3</p> <p>34. Wall Treatment common bond brick</p> <p>35. Plan Shape 2 rectangles</p> <p>36. Changes (Explain in #42) Addition: <input type="checkbox"/> Altered: <input type="checkbox"/> Moved: <input type="checkbox"/></p> <p>37. Condition interior <u>excellent</u> Exterior <u>excellent</u></p> <p>38. Preservation Underway? Yes <input checked="" type="checkbox"/> No <input type="checkbox"/></p> <p>39 Endangered? By What? Yes <input type="checkbox"/> No <input checked="" type="checkbox"/></p> <p>40. Visible from Public Road? Yes <input checked="" type="checkbox"/> No <input type="checkbox"/></p> <p>41. Distance from and Frontage on Road</p>
On National Register? Yes <input type="checkbox"/> No <input checked="" type="checkbox"/>	12 Is It Eligible? Yes <input type="checkbox"/> No <input type="checkbox"/>					
13 Part of Estab Hist Dist? Yes <input type="checkbox"/> No <input checked="" type="checkbox"/>	14 District Potent? Yes <input type="checkbox"/> No <input type="checkbox"/>					
<p>42 Further Description of Important Features This is a two story brick house with a cross hip roof and broad eaves. The main part of the house is square with three bays on each side. The front door and sidelights are in the center bay with a small broken pediment gable above the door supported by brackets. The bays on either side of the front door are French doors with shutters. On the south side two stories of sunrooms with a cross hip roof are stepped back slightly and project to the south. There is a hood vent on the south roof.</p> <p>43 History and Significance This house was built in 1922 for F.E. Henderson.</p> <p>44 Description of Environment and Outbuildings The house faces east on a wide corner lot that slopes down to the corner on the south. The front and south lawn are open and sunny. Wildflowers line the walk to the front door. There is a frame, two-car garage with a hip roof on the north side that is attached to the house by an open breezeway.</p> <p>45 Sources of Information Webster Groves Building Permit #1915</p>		<p>46. Prepared by A. Morris</p> <p>47 Organization St. Louis Co. Parks</p> <p>48. Date 8/82</p> <p>49 Revision Date(s)</p>				

1 No

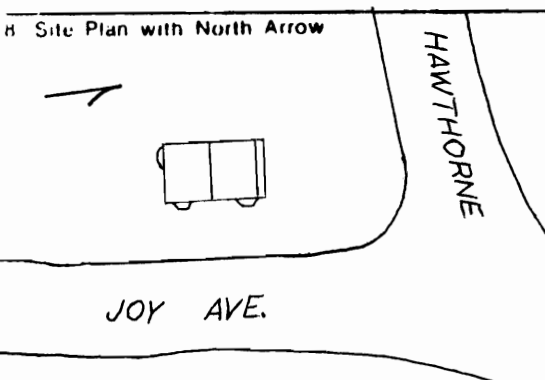
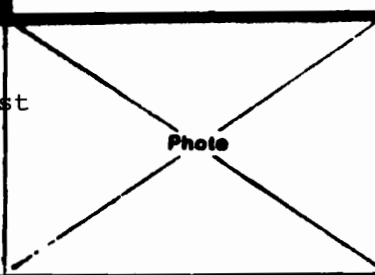
2 County
St. Louis

4 Present Name(s)
205 Joy

5 Other Name(s)
205 Joy



Office of Historic Preservation, P.O. Box 176, Jefferson City, Missouri 65101
HISTORIC INVENTORY *SL-AS-002-076*

1 No 2 County St. Louis 3 Location of Negatives St. Louis Co. Parks Dept. 6 Specific Location Lot 11, Block I, Webster Park 7 City or Town If Rural, Township & Vicinity Webster Groves 8 Site Plan with North Arrow  9 Coordinates UTM Lat Long 10 Site Building Structure On National Register? Yes <input type="checkbox"/> No <input checked="" type="checkbox"/> 12 Is It Eligible? Yes <input type="checkbox"/> No <input type="checkbox"/> Part of Estab Hist Dist? Yes <input type="checkbox"/> No <input checked="" type="checkbox"/> 14 District Potent'l? Yes <input type="checkbox"/> No <input type="checkbox"/> 15 Name of Established District	4 Present Name(s) 5 Other Name(s) 221 Joy 16 Thematic Category 17 Date(s) or Period 1908 18 Style or Design craftsman 19 Architect or Engineer 20 Contractor or Builder 21 Original Use, if apparent residence 22 Present Use residence 23 Ownership Public <input type="checkbox"/> Private <input checked="" type="checkbox"/> 24 Owner's Name & Address, if known Robert E. Polk 25 Open to Public? Yes <input type="checkbox"/> No <input checked="" type="checkbox"/> 26 Local Contact Person or Organization 27 Other Surveys in Which Included	28 No. of Stories 2 1/2 29 Basement? Yes <input type="checkbox"/> No <input checked="" type="checkbox"/> 30 Foundation Material rubble 31. Wall Construction frame 32. Roof Type & Material cross gable, shingle 33. No. of Bays Front 4/3 Side 2 34. Wall Treatment half timber, brick 35. Plan Shape rectangle 36. Changes (Explain in #42) Addition: Altered <input checked="" type="checkbox"/> Moved <input type="checkbox"/> 37. Condition Interior excellent Exterior excellent 38. Preservation Underway? Yes <input checked="" type="checkbox"/> No <input type="checkbox"/> 39 Endangered? By What? Yes <input type="checkbox"/> No <input checked="" type="checkbox"/> 40. Visible from Public Road? Yes <input checked="" type="checkbox"/> No <input type="checkbox"/> 41. Distance from and Frontage on Road
42 Further Description of Important Features The main part of this house is a 2 1/2 story rectangle with a gable roof and there is an addition on the back. The house has been faced with decorative brick work on the first story and stucco on the second story and stained clapboards on the dormers. There is rough hewn timbering around the doors and windows and as a beltcourse between stories. The front has three bays on the first story: two bay windows with bellcast copper roofs and the front door is in the center bay with small windows on either side and has 43 History and Significance This house was built in 1908 for Jessie T. McCormick. It was later owned by Harry Leshon and was originally frame.		5 Other Name(s) 221 Joy 
44 Description of Environment and Outbuildings The house faces east on a wide, corner lot. The south side of the house faces a brick, walled patio and garden. The lot slopes down to the back.		46. Prepared by A. Morris 47 Organization St. Louis Co. Parks 48 Date 8/82 49 Revision Date(s)
45 Sources of Information Real Estate Tax Assessments for the City of Webster Groves 1907, 1908 Conversation with Mrs. Ralph Metcalf		

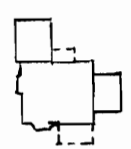
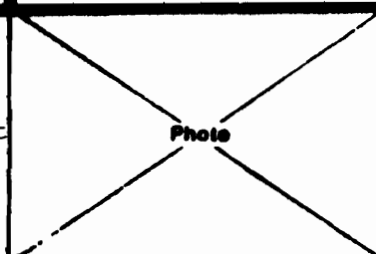
1 No
 2 Court
 St. Louis
 4 Present Name(s)
 5 Other Name(s)
 221 Joy

42. continued

a gable portico projecting in front of it enclosed with brick and timbers and half timbering. The second story is four bays. The windows are double hung, 15 over 15, with rough board shutters. There is a large, cross gable dormer on the north end of the front. It contains three windows and is supported by brackets. The back side of the house looks larger because it is all stucco and the ground slopes down exposing more of the foundation. It has three gable dormers. A large square room with a hip roof has been added on the south half of the back and there are two garages underneath it.



HISTORIC INVENTORY *SL-AS-002-087*

<p>1 No</p> <p>2 County St. Louis</p> <p>3 Location of Negatives St. Louis Co. Parks Dept.</p> <p>6 Specific Location Lot 3, Block M, Webster Park</p> <p>7 City or Town If Rural, Township & Vicinity Webster Groves</p> <p>8 Site Plan with North Arrow</p> <div style="text-align: center;">  </div> <p>9 Coordinates UTM Lat Long</p> <table border="1" style="width:100%; border-collapse: collapse;"> <tr> <td style="width:50%; vertical-align: top;"> <p>10 Site I I Building IX</p> <table border="1" style="width:100%; border-collapse: collapse;"> <tr> <td style="width:50%;">On National Register?</td> <td style="width:50%;">Yes I I No IX</td> </tr> <tr> <td>13 Part of Estab Hist Dist?</td> <td>Yes I I No IX</td> </tr> </table> </td> <td style="width:50%; vertical-align: top;"> <p>12 Is II Eligible?</p> <table border="1" style="width:100%; border-collapse: collapse;"> <tr> <td style="width:50%;">Yes I I</td> <td style="width:50%;">No I I</td> </tr> <tr> <td>14 District Potent I?</td> <td>Yes I I No I I</td> </tr> </table> </td> </tr> </table> <p>15 Name of Established District</p>	<p>10 Site I I Building IX</p> <table border="1" style="width:100%; border-collapse: collapse;"> <tr> <td style="width:50%;">On National Register?</td> <td style="width:50%;">Yes I I No IX</td> </tr> <tr> <td>13 Part of Estab Hist Dist?</td> <td>Yes I I No IX</td> </tr> </table>	On National Register?	Yes I I No IX	13 Part of Estab Hist Dist?	Yes I I No IX	<p>12 Is II Eligible?</p> <table border="1" style="width:100%; border-collapse: collapse;"> <tr> <td style="width:50%;">Yes I I</td> <td style="width:50%;">No I I</td> </tr> <tr> <td>14 District Potent I?</td> <td>Yes I I No I I</td> </tr> </table>	Yes I I	No I I	14 District Potent I?	Yes I I No I I	<p>4 Present Name(s)</p> <p>5 Other Name(s)</p> <p>213 E. Lockwood</p> <p>16 Thematic Category</p> <p>17 Date(s) or Period 1908</p> <p>18 Style or Design Dutch Colonial Revival</p> <p>19 Architect or Engineer</p> <p>20 Contractor or Builder</p> <p>21 Original Use, if apparent residence</p> <p>22 Present Use residence</p> <p>23 Ownership Public I I Private X</p> <p>24 Owner's Name & Address, if known Ronald Markland</p> <p>25 Open to Public? Yes I I No XI</p> <p>26 Local Contact Person or Organization</p> <p>27 Other Surveys in Which Included</p>	<p>28 No. of Stories 1 1/2</p> <p>29 Basement? Yes X No</p> <p>30 Foundation Material concrete</p> <p>31 Wall Construction frame</p> <p>32 Roof Type & Material gambrel, shingle</p> <p>33 No. of Bays Front 3 & 1 Side 2</p> <p>34 Wall Treatment clapboard</p> <p>35 Plan Shape irr. rectangle</p> <p>36 Changes (Explain in #42) Addition: Altered: Moved:</p> <p>37 Condition Interior excellent Exterior excellent</p> <p>38 Preservation Underway? Yes X No</p> <p>39 Endangered? By What? Yes I I No X</p> <p>40 Visible from Public Road? Yes X No</p> <p>41 Distance from and Frontage on Road</p>
<p>10 Site I I Building IX</p> <table border="1" style="width:100%; border-collapse: collapse;"> <tr> <td style="width:50%;">On National Register?</td> <td style="width:50%;">Yes I I No IX</td> </tr> <tr> <td>13 Part of Estab Hist Dist?</td> <td>Yes I I No IX</td> </tr> </table>	On National Register?	Yes I I No IX	13 Part of Estab Hist Dist?	Yes I I No IX	<p>12 Is II Eligible?</p> <table border="1" style="width:100%; border-collapse: collapse;"> <tr> <td style="width:50%;">Yes I I</td> <td style="width:50%;">No I I</td> </tr> <tr> <td>14 District Potent I?</td> <td>Yes I I No I I</td> </tr> </table>	Yes I I	No I I	14 District Potent I?	Yes I I No I I			
On National Register?	Yes I I No IX											
13 Part of Estab Hist Dist?	Yes I I No IX											
Yes I I	No I I											
14 District Potent I?	Yes I I No I I											
<p>42 Further Description of Important Features The main part of this house is a 1 1/2 story, white frame rectangle with a flaired gambrel roof. The sides are two bays. The west side has a one story oriel window with a hip roof in the back bay. The main part of the front is 3 bays. The west bay is a bay window with the eaves of the roof coming out over it. There is a gable dormer with double windows above it. The center bay is a window and the east bay is the front door with a small window east of it. A one story porch with a low hip roof projects in front</p>												
<p>43 History and Significance This house was built in 1908 for Laura Parker. Her husband, William J. Parker, owned the Parker Livery and Undertaking firm. William Parker died in 1913 after his livery stable on Gore burned to the ground. Laura rebuilt the undertaking establishment and in 1923 she moved the company and her home into the Ferguson mansion at 17 W. Lockwood.</p>												
<p>44 Description of Environment and Outbuildings The house faces south on Lockwood Avenue, the main thoroughfare between the commercial districts of Webster Groves. A driveway on the west leads to a frame 2 car garage with a shed roof that is attached to the west half of the back of the house.</p>												
<p>45 Sources of Information Real Estate Tax Assessments for the City of Webster Groves, 1907, 1908</p>		<p>46 Prepared by A. Morris</p> <p>47 Organization St. Louis Co. Parks</p> <table border="1" style="width:100%; border-collapse: collapse;"> <tr> <td style="width:50%;">48 Date 8/82</td> <td style="width:50%;">49 Revision Date(s)</td> </tr> </table>	48 Date 8/82	49 Revision Date(s)								
48 Date 8/82	49 Revision Date(s)											

1 No
 2 County
St. Louis
 4 Present Name(s)
 5 Other Name(s)
213 E. Lockwood

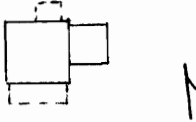
213 E. Lockwood

42. continued

of the center window and the door supported by pairs of slender columns. Above the porch a large gambrel dormer is recessed into the roof and contains three windows and a wooden sunburst above the center one. A two story, stucco sunroom addition with a low hip roof and broad eaves projects across the east side of the house.



Office of Historic Preservation, P.O. Box 176, Jefferson City, Missouri 65101
HISTORIC INVENTORY *SL-15-002-074*

1 No		4 Present Name(s)	
2 County St. Louis		5 Other Name(s)	
3 Location of Negatives St. Louis Co. Parks Dept.		221 E. Lockwood	
6 Specific Location Lot 4, Block M, Webster Park		16. Thematic Category	
		17 Date(s) or Period 1906	
7 City or Town If Rural, Township & Vicinity Webster Groves		18 Style or Design vernacular Queen Anne	
8 Site Plan with North Arrow 		19. Architect or Engineer	
		20. Contractor or Builder	
9 Coordinates UTM Lat Long		21. Original Use, if apparent residence	
		22 Present Use residence	
10 Site: <input type="checkbox"/> Building <input checked="" type="checkbox"/> Structure: <input type="checkbox"/> Object: <input type="checkbox"/> On National Register? Yes <input type="checkbox"/> No <input checked="" type="checkbox"/>		23 Ownership Public <input type="checkbox"/> Private <input checked="" type="checkbox"/>	
		24. Owner's Name & Address, if known Frank P. McGee	
11 On National Register? Yes <input type="checkbox"/> No <input checked="" type="checkbox"/>		25. Open to Public? Yes <input type="checkbox"/> No <input checked="" type="checkbox"/>	
		26. Local Contact Person or Organization	
13 Part of Estab Hist Dist? Yes <input type="checkbox"/> No <input checked="" type="checkbox"/>		27. Other Surveys in Which Included	
14. District Potent'l? Yes <input type="checkbox"/> No <input type="checkbox"/>		28. No of Stories 2½	
15 Name of Established District		29. Basement? Yes <input checked="" type="checkbox"/> No	
42 Further Description of Important Features This 2½ story, white frame house suggests a Queen Anne box, without the Queen Anne towers and bays, because of its squareness, its hip roof and its hip dormers on each side of the roof. There is an open front porch across the front of the house with a shed roof supported by slender Tuscan columns. The front door is in the east bay surrounded by sidelights and a transom. There is a small window just east of the front door. A one story family room addition with a hip roof projects two bays on the east.		30. Foundation Material rubble	
		31. Wall Construction frame	
43 History and Significance This house was built in 1906 for Rudolph Widman, a Webster Groves dentist. Widman had grown up on Lockwood Avenue; his father was a naturalist.		32. Roof Type & Material hip shingle	
		33. No. of Bays Front 2 & 2 Side 3	
44 Description of Environment and Outbuildings This house faces south on a wide, deep lot with an open front lawn. It is on Lockwood Avenue, the main commercial thoroughfare in Webster Groves.		34. Wall Treatment clapboard	
		35. Plan Shape square	
45 Sources of Information Real Estate Tax Assessments for the City of Webster Groves 1904, 1906, 1907 Gibson, Tom; Memories of the Old Home Town, St. Louis;		36. Changes (Explain in #42) Addition <input checked="" type="checkbox"/> Altered <input type="checkbox"/> Moved <input type="checkbox"/>	
		37. Condition Interior excellent Exterior excellent	
46 Prepared by A. Morris		38. Preservation Underway? Yes <input checked="" type="checkbox"/> No	
		39. Endangered? By What? Yes <input type="checkbox"/> No <input checked="" type="checkbox"/>	
47 Organization St. Louis Co. Parks		40. Visible from Public Road? Yes <input checked="" type="checkbox"/> No	
		41. Distance from and Frontage on Road	
48 Date 7/82		49 Revision Date(s)	
		46. Prepared by A. Morris	

1 No
 2 County St. Louis
 4 Present Name(s)
 5 Other Name(s)
 221 E. Lockwood



Office of Historic Preservation, P.O. Box 176, Jefferson City, Missouri 65101
HISTORIC INVENTORY SL-AS-002-079

<p>1 No</p> <p>2 County St. Louis</p> <p>3 Location of Negatives St. Louis Co. Parks Dept.</p> <p>6 Specific Location Lot 5, Block M, Webster Park</p> <p>7 City or Town If Rural, Township & Vicinity Webster Groves</p> <p>8 Site Plan with North Arrow</p> <div style="text-align: center;"> </div> <p>9 Coordinates UTM Lat Long</p> <p>10 Site Building <input type="checkbox"/> Structure Object <input type="checkbox"/> <input checked="" type="checkbox"/> <input type="checkbox"/></p> <table border="1" style="width:100%; border-collapse: collapse;"> <tr> <td>On National Register? Yes <input type="checkbox"/> No <input checked="" type="checkbox"/></td> <td>12 Is Eligible? Yes <input type="checkbox"/> No <input type="checkbox"/></td> </tr> <tr> <td>13 Part of Estab Hist Dist? Yes <input type="checkbox"/> No <input checked="" type="checkbox"/></td> <td>14 District Potent'l? Yes <input type="checkbox"/> No <input type="checkbox"/></td> </tr> </table> <p>15 Name of Established District</p>	On National Register? Yes <input type="checkbox"/> No <input checked="" type="checkbox"/>	12 Is Eligible? Yes <input type="checkbox"/> No <input type="checkbox"/>	13 Part of Estab Hist Dist? Yes <input type="checkbox"/> No <input checked="" type="checkbox"/>	14 District Potent'l? Yes <input type="checkbox"/> No <input type="checkbox"/>	<p>4 Present Name(s) The St. Louis Artist Guild</p> <p>5 Other Name(s) 227 E. Lockwood</p> <p>16 Thematic Category</p> <p>17 Date(s) or Period 1906</p> <p>18 Style or Design Arts and Crafts</p> <p>19 Architect or Engineer</p> <p>20 Contractor or Builder</p> <p>21 Original Use, if apparent residence</p> <p>22 Present Use private club</p> <p>23 Ownership Public <input type="checkbox"/> Private <input checked="" type="checkbox"/></p> <p>24 Owner's Name & Address, if known John R. Longmire and The St. Louis Artist Guild</p> <p>25 Open to Public? Yes <input checked="" type="checkbox"/> No <input type="checkbox"/></p> <p>26 Local Contact Person or Organization</p> <p>27 Other Surveys in Which Included</p>	<p>28. No of Stories 2½</p> <p>29. Basement? Yes <input checked="" type="checkbox"/> No</p> <p>30. Foundation Material rubble</p> <p>31. Wall Construction masonry</p> <p>32. Roof Type & Material gable, shingle</p> <p>33. No. of Bays Front 5/3 Side</p> <p>34. Wall Treatment brick and stucco</p> <p>35. Plan Shape rectangle</p> <p>36. Changes (Explain in #42) Addition <input checked="" type="checkbox"/> Altered <input checked="" type="checkbox"/> Moved <input type="checkbox"/></p> <p>37. Condition Interior <u>excellent</u> Exterior <u>excellent</u></p> <p>38. Preservation Underway? Yes <input checked="" type="checkbox"/> No</p> <p>39. Endangered? By What? Yes <input type="checkbox"/> No <input checked="" type="checkbox"/></p> <p>40. Visible from Public Road? Yes <input checked="" type="checkbox"/> No</p> <p>41. Distance from and Frontage on Road</p>
On National Register? Yes <input type="checkbox"/> No <input checked="" type="checkbox"/>	12 Is Eligible? Yes <input type="checkbox"/> No <input type="checkbox"/>					
13 Part of Estab Hist Dist? Yes <input type="checkbox"/> No <input checked="" type="checkbox"/>	14 District Potent'l? Yes <input type="checkbox"/> No <input type="checkbox"/>					
<p>42 Further Description of Important Features This large 2½ story rectangle has a steep gable roof. The first story is brick and contains three bays with the front door in the center bay surrounded by wood panelling. The second story is stucco and over hangs the first story. It contains 5 bays and the center bay is an oriel window which forms a shelter over the front door. There are three dormers on the front. The center dormer is a large gable with double windows. The end dormers are hipped. A two story, enclosed fire escape with a lower</p>						
<p>43 History and Significance This house was built in 1906 for Fred. J. Wickenden. Mr. Wickenden sold wallpaper. In the 1960's a husband and wife who were both psychiatrists lived here and did counselling here. In 1973, the St. Louis Artist Guild received a special use permit to operate a private club. They needed to add a fire escape and in 1974 they began having exhibits.</p>						
<p>44 Description of Environment and Outbuildings The house faces south on a wooded corner lot. It has a wide, open front lawn and there is a parking lot on the back.</p>						
<p>45 Sources of Information <u>Real Estate Tax Assessments for the City of Webster Groves, 1904, 1906</u> <u>Boos' Directory of St. Louis County, Missouri; Clayton; 1909</u> <u>Conversation with Mary Lou Miller, City Clerk of Webster Groves</u></p>		<p>46. Prepared by A. Morris</p> <p>47. Organization St. Louis Co. Parks</p> <p>48. Date 7/82</p> <p>49. Revision Date(s)</p>				

1 No
 2 County St. Louis
 4 Present Name(s) The St. Louis Artist Guild
 5 Other Name(s) 227 E. Lockwood

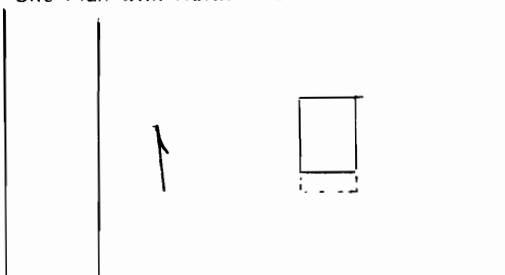
The St. Louis Artist Guild
227 E. Lockwood

42. continued

gable roof was added on the west end.



Office of Historic Preservation, P.O. Box 176, Jefferson City, Missouri 65101
HISTORIC INVENTORY SL-AS-002080

1 No 2 County . Louis 3 Location of Negatives St. Louis Co. Parks Dept 6 Specific Location east parts of Lots 1 & 2 of Edward Joy's Subdivision 7 City or Town If Rural, Township & Vicinity Webster Groves 8 Site Plan with North Arrow  9 Coordinates UTM Lat Long 10 Site Building <input checked="" type="checkbox"/> Structure Object <input type="checkbox"/> On National Register? Yes <input type="checkbox"/> No <input checked="" type="checkbox"/> 12 Is It Eligible? Yes <input type="checkbox"/> No <input type="checkbox"/> 13 Part of Estab Hist Dist? Yes <input type="checkbox"/> No <input checked="" type="checkbox"/> 14. District Potent'l? Yes <input type="checkbox"/> No <input type="checkbox"/> 15 Name of Established District	4 Present Name(s) 5 Other Name(s) 411 E. Lockwood 16. Thematic Category 17 Date(s) or Period 1902 18 Style or Design vernacular 19 Architect or Engineer 20. Contractor or Builder 21. Original Use, if apparent residence 22 Present Use retreat house 23 Ownership Public <input type="checkbox"/> Private <input checked="" type="checkbox"/> 24. Owner's Name & Address, if known House of Affirmation 25. Open to Public? Yes <input type="checkbox"/> No <input checked="" type="checkbox"/> 26. Local Contact Person or Organization 27 Other Surveys in Which Included	28. No of Stories 2½ 29. Basement? Yes <input checked="" type="checkbox"/> No <input type="checkbox"/> 30. Foundation Material rubble 31. Wall Construction frame 32. Roof Type & Material gable, shingle 33. No. of Bays Front 2 Side 3 34. Wall Treatment clapboard 35. Plan Shape rectangle 36. Changes (Explain in #42) Addition <input type="checkbox"/> Altered <input type="checkbox"/> Moved <input type="checkbox"/> 37. Condition Interior excellent Exterior excellent 38. Preservation Underway? Yes <input checked="" type="checkbox"/> No <input type="checkbox"/> 39 Endangered? By What? Yes <input type="checkbox"/> No <input checked="" type="checkbox"/> 40. Visible from Public Road? Yes <input checked="" type="checkbox"/> No <input type="checkbox"/> 41. Distance from and Frontage on Road
42 Further Description of Important Features This 2½ story, frame rectangle has a gable roof. There are three bays on each side and the gable roof over the back bay is lower than the main gable. The center bay on the east side is a two story bay window surmounted by the pediment of a large cross gable. The center bay on the west side projects slightly. There is a one story open front porch across the front. It has a flat roof supported by four square posts and a pilaster at each end and there is a wrought iron railing around the roof of the porch. The front door		Photo
43 History and Significance This house was built in 1902 for Celeste and William P. Hazard. Mr. Hazard was the vice president of the Advance Elevator and Warehouse Company. In 1980 this property was bought by the House of Affirmation, an organization initiated by the Catholic Church. It serves as a nondenominational retreat home for clergy and offers counseling for alcoholic problems and vocational decisions.		
44 Description of Environment and Outbuildings The house faces south on Lockwood, the main thoroughfare between two of Webster's commercial districts. Directly to the west is the large brick dormitory of the House of Affirmation and to the east is the campus of Eden Theological Seminary.		
45 Sources of Information al Estate Tax Assessments for the City of Webster Groves 1901, 1902 views and Reviews of Webster Park Queen of the Suburbs; Webster Real Estate Company; 1897 Conversation with Mary Lou Miller, City Clerk		46. Prepared by A. Morris 47 Organization St. Louis Co. Parks 48 Date 8/82 49 Revision Date(s)

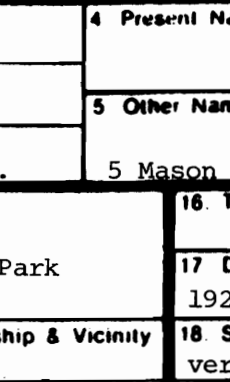
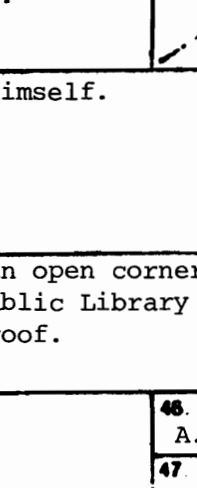
1 No
 2 County St. Louis
 4 Present Name(s)
 5 Other Name(s)

42. continued

is in the western bay. The pediment of the gable overhangs slightly and is articulated with a cornice stringcourse. There are two narrow windows in the gable pediment and the triangular space above them overhangs slightly articulated with modillions.

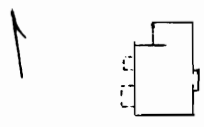


Office of Historic Preservation, P.O. Box 176, Jefferson City, Missouri 65101
HISTORIC INVENTORY SL-AS-002-081

1 No		4 Present Name(s)		1 NO	
2 County St. Louis		5 Other Name(s)			2 County St. Louis
3 Location of Negatives St. Louis Co. Parks Dept.					
6 Specific Location Lot 1, Block N, Webster Park		16. Thematic Category		28. No of Stories 2½	
7 City or Town If Rural, Township & Vicinity Webster Groves		17 Date(s) or Period 1923		29. Basement? Yes <input checked="" type="checkbox"/> No <input type="checkbox"/>	
8 Site Plan with North Arrow 		18. Style or Design vernacular		30. Foundation Material concrete	
		19. Architect or Engineer E.E. Pairo		31. Wall Construction frame	
		20. Contractor or Builder Fred Hout		32. Roof Type & Material hip, shingle	
		21. Original Use, if apparent residence		33. No. of Bays Front 2/3 Side 2/3	
		22 Present Use residence		34. Wall Treatment aluminum siding	
		23 Ownership Public <input type="checkbox"/> Private <input checked="" type="checkbox"/>		35. Plan Shape square	
		24. Owner's Name & Address, if known Timothy D. Barry		36. Changes (Explain in #42) Addition: <input type="checkbox"/> Altered: <input type="checkbox"/> Moved: <input type="checkbox"/>	
9 Coordinates UTM Lat Long		25. Open to Public? Yes <input type="checkbox"/> No <input checked="" type="checkbox"/>		37. Condition Interior excellent Exterior excellent	
10 Site <input type="checkbox"/> Building <input checked="" type="checkbox"/> Structure <input type="checkbox"/> Object <input type="checkbox"/>		26 Local Contact Person or Organization		38. Preservation Underway? Yes <input checked="" type="checkbox"/> No <input type="checkbox"/>	
11 On National Register? Yes <input type="checkbox"/> No <input checked="" type="checkbox"/>		27. Other Surveys in Which Included		39. Endangered? By What? Yes <input type="checkbox"/> No <input checked="" type="checkbox"/>	
12. Is It Eligible? Yes <input type="checkbox"/> No <input type="checkbox"/>				40. Visible from Public Road? Yes <input checked="" type="checkbox"/> No <input type="checkbox"/>	
13 Part of Estab Hist Dist? Yes <input type="checkbox"/> No <input checked="" type="checkbox"/>				41. Distance from and Frontage on Road	
14. District Potential? Yes <input type="checkbox"/> No <input type="checkbox"/>				5 Other Name(s) 5 Mason 	
15 Name of Established District					
42 Further Description of Important Features This is a 2½ story, frame square house with a hip roof. It has a hip dormer on its two sides. It has broad eaves and there is a one story open porch with a hip roof supported by large square posts across the front. The front has two bays on the second floor and three bays on the first floor. The front door is in the center bay surrounded by pilasters and a broken pediment.					
43 History and Significance E.E. Pairo built this house in 1923 for himself.					
44 Description of Environment and Outbuildings This house faces east on an open corner lot. Lockwood, a major thoroughfare is on the south and the Webster Groves Public Library is on the west. A driveway on the north leads to a 2 car garage with a hip roof.					
45 Sources of Information Webster Groves Building Permit #2005			46. Prepared by A. Morris		
			47. Organization St. Louis Co. Parks		
			48. Date 8/82		
			49. Revision Date(s)		



Office of Historic Preservation, P.O. Box 176, Jefferson City, Missouri 65101
HISTORIC INVENTORY SL-AS-002-062

1 No		4 Present Name(s)		1 No
2 County St. Louis		5 Other Name(s)		
3 Location of Negatives St. Louis Co. Parks Dept.		11 Mason		2 County St. Louis
6 Specific Location Lot 2, Block N, Webster Park		16. Thematic Category		
7 City or Town If Rural, Township & Vicinity Webster Groves		17 Date(s) or Period 1923		4 Present Name(s) 11 Mason
8 Site Plan with North Arrow <div style="display: flex; align-items: center; justify-content: center;">  <div style="margin-left: 20px; writing-mode: vertical-rl; transform: rotate(180deg);">MASON</div> </div>		18. Style or Design craftsman		
9 Coordinates UTM Lat Long		19. Architect or Engineer		5 Other Name(s) 11 Mason
10 Site: <input type="checkbox"/> Building: <input checked="" type="checkbox"/> Structure: <input type="checkbox"/> Object: <input type="checkbox"/>		20. Contractor or Builder W.P. Joy		
11 On National Register? Yes <input type="checkbox"/> No <input checked="" type="checkbox"/>		21. Original Use, if apparent residence		6 Other Name(s) 11 Mason
12 Is It Eligible? Yes <input type="checkbox"/> No <input type="checkbox"/>		22 Present Use residence		
13 Part of Estab Hist Dist? Yes <input type="checkbox"/> No <input checked="" type="checkbox"/>		23 Ownership Public <input type="checkbox"/> Private <input checked="" type="checkbox"/>		7 Other Name(s) 11 Mason
14 District Potent'l? Yes <input type="checkbox"/> No <input type="checkbox"/>		24 Owner's Name & Address, if known W.A. Hollabaugh		
15 Name of Established District		25. Open to Public? Yes <input type="checkbox"/> No <input checked="" type="checkbox"/>		8 Other Name(s) 11 Mason
		26 Local Contact Person or Organization		
		27. Other Surveys in Which Included		9 Other Name(s) 11 Mason
		28. No of Stories 2		
		29. Basement? Yes <input checked="" type="checkbox"/> No <input type="checkbox"/>		10 Other Name(s) 11 Mason
		30. Foundation Material concrete		
		31. Wall Construction frame		11 Other Name(s) 11 Mason
		32. Roof Type & Material gable, shingle		
		33. No. of Bays Front 4 Side 3		12 Other Name(s) 11 Mason
		34. Wall Treatment stucco		
		35. Plan Shape irr. rectangle		13 Other Name(s) 11 Mason
		36. Changes (Explain in #42) Addition: <input type="checkbox"/> Altered: <input type="checkbox"/> Moved: <input type="checkbox"/>		
		37. Condition Interior <u>excellent</u> Exterior <u>excellent</u>		14 Other Name(s) 11 Mason
		38. Preservation Underway? Yes <input checked="" type="checkbox"/> No <input type="checkbox"/>		
		39. Endangered? By What? Yes <input type="checkbox"/> No <input checked="" type="checkbox"/>		15 Other Name(s) 11 Mason
		40. Visible from Public Road? Yes <input checked="" type="checkbox"/> No <input type="checkbox"/>		
		41. Distance from and Frontage on Road		16 Other Name(s) 11 Mason
42 Further Description of Important Features This is a 2 story stucco rectangle with a corner cut out of the north back. It has a gable roof with half timbering in the gables and a white brick chimney running up the center of the south end. The windows are in pairs, double hung, six over one. The front has four bays with the south center bay projecting slightly under a half timbered cross gable. The front door is recessed into that bay and there is a small vertical window above it. There are wrought iron railings, fake balconies below the first floor windows.		Photo		
43 History and Significance This house was built by Wilfred Joy in 1923 for E.B. Owen. Wilfred Joy was the second generation of a family who built many homes in Webster Groves.				
44 Description of Environment and Outbuildings This house faces east. A driveway on the north leads to a turn around in back.				
45 Sources of Information Webster Groves Building Permit #2031				46. Prepared by A. Morris
				47 Organization St. Louis Co. Parks
		48 Date 9/82	49 Revision Date(s)	

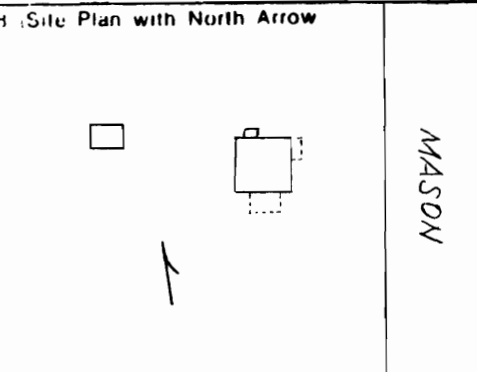

11 Mason

42. continued

on either side of the front door. The north bay on the first floor is an arched, multi-paned, picture window and on the north side that room has 2 arched, multi-paned, picture windows. There is one bay of triple windows above the arched windows on the north side.



Office of Historic Preservation, P.O. Box 176, Jefferson City, Missouri 65101
HISTORIC INVENTORY SL-AS-002-003

1 No 2 County St. Louis 3 Location of Negatives St. Louis Co. Parks Dept. 6 Specific Location Lot 3, Block N, Webster Park 7 City or Town If Rural, Township & Vicinity Webster Groves 8 Site Plan with North Arrow  9 Coordinates UTM Lat Long 10 Site: <input type="checkbox"/> Building: <input checked="" type="checkbox"/> Structure: <input type="checkbox"/> Object: <input type="checkbox"/> On National Register? Yes <input type="checkbox"/> No <input checked="" type="checkbox"/> 12 Is It Eligible? Yes <input type="checkbox"/> No <input type="checkbox"/> 13 Part of Estab Hist Dist? Yes <input type="checkbox"/> No <input checked="" type="checkbox"/> 14 District Potential? Yes <input type="checkbox"/> No <input type="checkbox"/> 15 Name of Established District		4 Present Name(s) 5 Other Name(s) 21 Mason 16 Thematic Category 17 Date(s) or Period 1922 18 Style or Design vernacular 19 Architect or Engineer 20 Contractor or Builder John H. Berg 21 Original Use, if apparent residence 22 Present Use residence 23 Ownership Public <input type="checkbox"/> Private <input checked="" type="checkbox"/> 24 Owner's Name & Address, if known Phillip T. Slattery 25 Open to Public? Yes <input type="checkbox"/> No <input checked="" type="checkbox"/> 26 Local Contact Person or Organization 27 Other Surveys in Which Included		28 No of Stories 2½ 29 Basement? Yes <input checked="" type="checkbox"/> No <input type="checkbox"/> 30 Foundation Material concrete 31 Wall Construction frame 32 Roof Type & Material gable, shingle 33 No. of Bays Front 3 + 1 Side 4 34 Wall Treatment clapboard 35 Plan Shape 2 rectangles 36 Changes (Explain in #42) Addition: <input type="checkbox"/> Altered: <input type="checkbox"/> Moved: <input type="checkbox"/> 37 Condition Interior excellent Exterior excellent 38 Preservation Underway? Yes <input checked="" type="checkbox"/> No <input type="checkbox"/> 39 Endangered? By What? Yes <input type="checkbox"/> No <input checked="" type="checkbox"/> 40 Visible from Public Road? Yes <input checked="" type="checkbox"/> No <input type="checkbox"/> 41 Distance from and Frontage on Road	
42 Further Description of Important Features The main part of this house is a 2½ story, frame rectangle with a front facing gable roof. It has three bays on the front with the front door in the north bay with a gable roof over it supported by large wood braces. There is a double window in the gable. There are four bays on the sides. On the north side the back bay contains an oriel vestibule or mudroom with a shed roof. Its door faces the front (east). On the south side a 2 story sunporch addition with a shed roof is stepped back one bay and projects south.		Photo 			
43 History and Significance This house was built in 1922 for Mrs. Amelia Englesmann.		44 Description of Environment and Outbuildings The house faces east on a wooded lot. A driveway on the north leads to a frame garage with a gable roof.			
45 Sources of Information Webster Groves Building Permit #1710		46 Prepared by A. Morris 47 Organization St. Louis Co. Parks 48 Date 9/82 49 Revision Date(s)			

1 No
 2 County
 St. Louis
 4 Present Name(s)
 5 Other Name(s)
 21 Mason

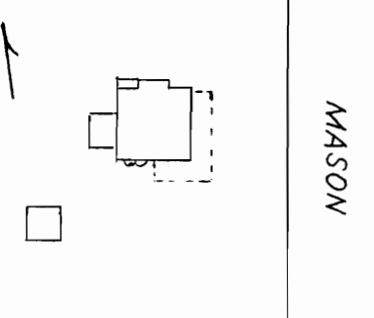

21 Mason

42. continued

The eaves around the house are deep and the windows are double hung with 4 vertical panes over one. A tall chimney pierces the roof on the south side.



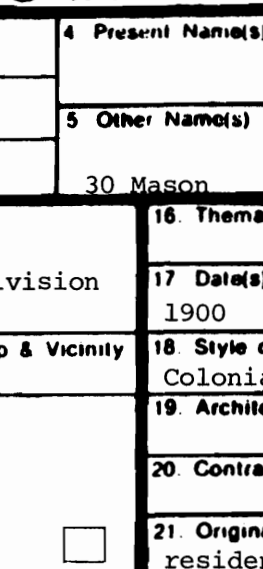
Office of Historic Preservation, P.O. Box 176, Jefferson City, Missouri 65101
HISTORIC INVENTORY SL-AS-002-081

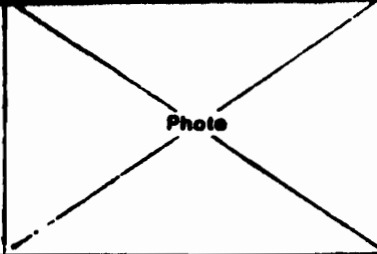
1 No 2 County St. Louis 3 Location of Negatives St. Louis Co. Parks Dept. 6 Specific Location Lot 4, Block N, Webster Park 7 City or Town If Rural, Township & Vicinity Webster Groves 8 Site Plan with North Arrow  9 Coordinates UTM Lat Long 10 Site: <input type="checkbox"/> Building: <input checked="" type="checkbox"/> Structure: <input type="checkbox"/> Object: <input type="checkbox"/> <table border="1" style="width:100%; border-collapse: collapse;"> <tr> <td style="width:50%;">On National Register? Yes <input type="checkbox"/> No <input checked="" type="checkbox"/></td> <td style="width:50%;">12 Is It Eligible? Yes <input type="checkbox"/> No <input type="checkbox"/></td> </tr> <tr> <td>13 Part of Estab Hist Dist? Yes <input type="checkbox"/> No <input checked="" type="checkbox"/></td> <td>14 District Potent'l? Yes <input type="checkbox"/> No <input type="checkbox"/></td> </tr> </table> 15 Name of Established District		On National Register? Yes <input type="checkbox"/> No <input checked="" type="checkbox"/>	12 Is It Eligible? Yes <input type="checkbox"/> No <input type="checkbox"/>	13 Part of Estab Hist Dist? Yes <input type="checkbox"/> No <input checked="" type="checkbox"/>	14 District Potent'l? Yes <input type="checkbox"/> No <input type="checkbox"/>	4 Present Name(s) 5 Other Name(s) 25 Mason 16 Thematic Category 17 Date(s) or Period 1910 18 Style or Design Queen Anne 19 Architect or Engineer 20 Contractor or Builder J.R. Gay 21 Original Use, if apparent residence 22 Present Use residence 23 Ownership Public <input type="checkbox"/> Private <input checked="" type="checkbox"/> 24 Owner's Name & Address, if known Roland A. Pandolfi 25 Open to Public? Yes <input type="checkbox"/> No <input checked="" type="checkbox"/> 26 Local Contact Person or Organization 27 Other Surveys in Which Included 28 No. of Stories 2 29 Basement? Yes <input checked="" type="checkbox"/> No <input type="checkbox"/> 30 Foundation Material rubble 31 Wall Construction frame 32 Roof Type & Material cross gable hip, shingle 33 No. of Bays Front 2 Side 4 34 Wall Treatment clapboard 35 Plan Shape square 36 Changes (Explain in #42) Addition: <input type="checkbox"/> Alter: <input type="checkbox"/> Moved: <input type="checkbox"/> 37 Condition Interior excellent Exterior excellent 38 Preservation Underway? Yes <input checked="" type="checkbox"/> No <input type="checkbox"/> 39 Endangered? By What? Yes <input type="checkbox"/> No <input checked="" type="checkbox"/> 40 Visible from Public Road? Yes <input checked="" type="checkbox"/> No <input type="checkbox"/> 41 Distance from and Frontage on Road	
On National Register? Yes <input type="checkbox"/> No <input checked="" type="checkbox"/>	12 Is It Eligible? Yes <input type="checkbox"/> No <input type="checkbox"/>						
13 Part of Estab Hist Dist? Yes <input type="checkbox"/> No <input checked="" type="checkbox"/>	14 District Potent'l? Yes <input type="checkbox"/> No <input type="checkbox"/>						
42 Further Description of Important Features This is a large 2½ story frame square with a hip roof. It has a 2½ story bay window in the west center of each side with a cross gable dormer over each. The front has only 2 broad bays. The south bay has an oriel on the second floor with a broad cross gable dormer over it. The front door with sidelights and transom is in the north bay. There is a one story open porch with a hip roof supported by tapered posts across the front and wrapping around the south side. It is screened in on the south side.		Photo 					
43 History and Significance This house was built in 1910 for Eugene Burkes. Burkes was the vice president and secretary of the Willard Case Lumber Company and later in real estate. Willard Case also lived in Webster Park. Burkes' wife was named Eddie and they had four daughters. Roland Pandolfi who lives there now is the horn soloist with the St. Louis Symphony.		44 Description of Environment and Outbuildings The house faces east on a large wooded lot. A driveway on the north leads to a frame, 2 car garage with a hip roof.					
45 Sources of Information Webster Groves Building Permit #350 Leonard, John; The Book of St. Louisans; St. Louis; 1912		46 Prepared by A. Morris 47 Organization St. Louis Co. Parks 48 Date 8/82 49 Revision Date(s)					

1 No
 2 County
 St. Louis
 4 Present Name(s)
 5 Other Name(s)
 25 Mason



Office of Historic Preservation, P.O. Box 176, Jefferson City, Missouri 65101
HISTORIC INVENTORY SL-AS-002-065

1 No		4 Present Name(s)		1 No	
2 County St. Louis		5 Other Name(s)			2 County St. Louis
3 Location of Negatives St. Louis Co. Parks Dept.					
6 Specific Location Lot 24, Edward Joy's Subdivision		16. Thematic Category		28. No of Stories 2½	
7 City or Town If Rural, Township & Vicinity Webster Groves		17 Date(s) or Period 1900		29. Basement? Yes <input checked="" type="checkbox"/> No <input type="checkbox"/>	
8 Site Plan with North Arrow 		18. Style or Design Colonial Revival Queen Anne		30. Foundation Material rubble	
		19. Architect or Engineer		31. Wall Construction frame	
9 Coordinates UTM Lat Long		20. Contractor or Builder		32. Roof Type & Material hip, shingle	
10 Site: <input type="checkbox"/> Building <input checked="" type="checkbox"/> Structure: <input type="checkbox"/> Object: <input type="checkbox"/> On National Register? Yes <input type="checkbox"/> No <input checked="" type="checkbox"/> 12. Is it Eligible? Yes <input type="checkbox"/> No <input type="checkbox"/>		21. Original Use, if apparent residence		33. No. of Bays Front 4 Side 3	
		22 Present Use residence		34. Wall Treatment clapboard	
13 Part of Estab Hist Dist? Yes <input type="checkbox"/> No <input checked="" type="checkbox"/> 14. District Potent'l? Yes <input type="checkbox"/> No <input type="checkbox"/>		23 Ownership Public <input type="checkbox"/> Private <input checked="" type="checkbox"/>		35. Plan Shape rectangle +	
15 Name of Established District		24. Owner's Name & Address, if known Robert A. Collett		36. Changes (Explain in #42) Addition: <input checked="" type="checkbox"/> Altered: <input type="checkbox"/> Moved: <input type="checkbox"/>	
42 Further Description of Important Features The main part of this house is 2½ stories, frame, almost square and has a hip roof. It has a hip dormer on the front and back and a gable dormer on each side. The eaves of the roof are slightly flaired and are decorated with modillions. On the front there are four bays on the second story and three on the first floor. The two end bays are one story bay windows. A shed roof runs across the front of the house over the two bay windows making a shelter over the front door which is in the center bay. The		25. Open to Public? Yes <input type="checkbox"/> No <input checked="" type="checkbox"/>		37. Condition Interior <u>excellent</u> Exterior <u>excellent</u>	
		26 Local Contact Person or Organization		38. Preservation Underway? Yes <input checked="" type="checkbox"/> No <input type="checkbox"/>	
43 History and Significance This house was built in 1900 for Dr. Frederick Billings Chase. Dr. Chase was a prominent St. Louis dentist, as was his brother, Edward. Their father Henry Chase was a very famous dentist, teaching at the Dental College of St. Louis and the Western College of Dental Surgery and inventing many improvements in dental surgery and technology. During the 1960's Phyllis Diller, the comedienne, lived here.		27. Other Surveys in Which Included		39. Endangered? By What? Yes <input type="checkbox"/> No <input checked="" type="checkbox"/>	
44 Description of Environment and Outbuildings The house faces west on a wide, deep lot with a large front lawn and a driveway leading to the garage on the north side. On the south side the lot borders the playground of Holy Redeemer Catholic School.		46. Prepared by A. Morris		40. Visible from Public Road? Yes <input checked="" type="checkbox"/> No <input type="checkbox"/>	
45 Sources of Information Real Estate Tax Assessments for the City of Webster Groves, 1899, 1900 Hyde and Conard; Encyclopedia of the History of St. Louis; St. Louis; 1899; p.				41. Distance from and Frontage on Road	
		47. Organization St. Louis Co. Parks		5 Other Name(s) 30 Mason	
		48. Date 7/82 49. Revision Date(s)			

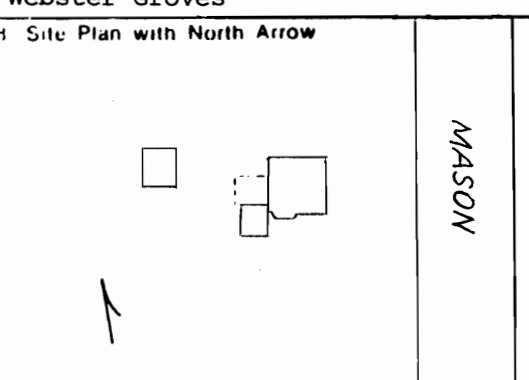
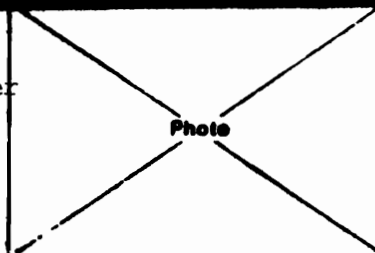


42. continued

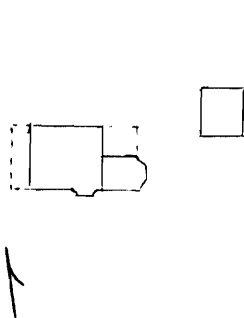
front door is surrounded by sidelights and a transom. A one story addition with a flat balustraded roof projects on the south side.



Office of Historic Preservation, P.O. Box 176, Jefferson City, Missouri 65101
HISTORIC INVENTORY *SL-A5002-066*

1 No		4 Present Name(s)		1 No															
County St. Louis																			
3 Location of Negatives St. Louis Co. Parks Dept.		5 Other Name(s) 35 Mason		2 Court St. Louis															
6 Specific Location Lot 5, Block N, Webster Park		16 Thematic Category																	
7 City or Town If Rural, Township & Vicinity Webster Groves		17 Date(s) or Period 1909		4 Present Name(s) 35 Mason															
8 Site Plan with North Arrow		18 Style or Design vernacular																	
		19 Architect or Engineer																	
		20 Contractor or Builder																	
9 Coordinates UTM Lat Long		21 Original Use, if apparent residence																	
10		22 Present Use residence																	
<table border="1" style="width:100%; border-collapse: collapse;"> <tr> <td colspan="2">Site <input type="checkbox"/></td> <td colspan="2">Structure <input type="checkbox"/></td> </tr> <tr> <td colspan="2">Building <input checked="" type="checkbox"/></td> <td colspan="2">Object <input type="checkbox"/></td> </tr> <tr> <td>On National Register?</td> <td>Yes <input type="checkbox"/> No <input checked="" type="checkbox"/></td> <td>12. Is it Eligible?</td> <td>Yes <input type="checkbox"/> No <input type="checkbox"/></td> </tr> <tr> <td>13. Part of Estab. Hist. Dist.?</td> <td>Yes <input type="checkbox"/> No <input checked="" type="checkbox"/></td> <td>14. District Potential?</td> <td>Yes <input type="checkbox"/> No <input type="checkbox"/></td> </tr> </table>		Site <input type="checkbox"/>		Structure <input type="checkbox"/>		Building <input checked="" type="checkbox"/>		Object <input type="checkbox"/>		On National Register?	Yes <input type="checkbox"/> No <input checked="" type="checkbox"/>	12. Is it Eligible?	Yes <input type="checkbox"/> No <input type="checkbox"/>	13. Part of Estab. Hist. Dist.?	Yes <input type="checkbox"/> No <input checked="" type="checkbox"/>	14. District Potential?	Yes <input type="checkbox"/> No <input type="checkbox"/>	23 Ownership Public <input type="checkbox"/> Private <input checked="" type="checkbox"/>	
Site <input type="checkbox"/>		Structure <input type="checkbox"/>																	
Building <input checked="" type="checkbox"/>		Object <input type="checkbox"/>																	
On National Register?	Yes <input type="checkbox"/> No <input checked="" type="checkbox"/>	12. Is it Eligible?	Yes <input type="checkbox"/> No <input type="checkbox"/>																
13. Part of Estab. Hist. Dist.?	Yes <input type="checkbox"/> No <input checked="" type="checkbox"/>	14. District Potential?	Yes <input type="checkbox"/> No <input type="checkbox"/>																
15 Name of Established District		24 Owner's Name & Address, if known Elmer J. Kiel																	
		25 Open to Public? Yes <input type="checkbox"/> No <input checked="" type="checkbox"/>																	
		26 Local Contact Person or Organization																	
		27 Other Surveys in Which Included																	
42 Further Description of Important Features		28. No of Stories 2½		5 Other Name(s) 35 Mason															
<p>This is a 2½ story, frame rectangle with a hip roof. It has a hip dormer on each side. The front has two bays. The front door is in the north bay with pilasters on either side and a wooden fan above it. A small window is on the far north. The sides have three bays.</p>		29. Basement? Yes <input checked="" type="checkbox"/> No <input type="checkbox"/>																	
		30. Foundation Material rubble																	
		31. Wall Construction frame																	
		32. Roof Type & Material hip, shingle																	
		33. No. of Bays Front 2 Side 3																	
		34. Wall Treatment clapboard																	
		35. Plan Shape square																	
		36. Changes (Explain in #42)			Addition: Altered: Moved:														
		37. Condition Interior <u>excellent</u> Exterior <u>excellent</u>																	
		43 History and Significance		38. Preservation Underway? Yes <input checked="" type="checkbox"/> No <input type="checkbox"/>															
<p>This house was built in 1909 for Anna C. Gutes.</p>		39. Endangered? By What? Yes <input type="checkbox"/> No <input checked="" type="checkbox"/>																	
		40. Visible from Public Road? Yes <input checked="" type="checkbox"/> No <input type="checkbox"/>																	
44 Description of Environment and Outbuildings		41. Distance from and Frontage on Road																	
<p>The house faces east on a deep, wooded lot. A driveway on the north leads to a two car frame garage with a gable roof.</p>																			
				46. Prepared by A. Morris															
				47. Organization St. Louis Co. Parks															
48. Sources of Information Real Estate Tax Assessments for the City of Webster Groves, 1908,1909		48. Date 8/82																	
		49. Revision Date(s)																	



1 No 2 County St. Louis 3 Location of Negatives St. Louis Co. Parks Dept 6 Specific Location Lot 25 of Joy's Sub of Lot 4 of Glen Park 7 City or Town If Rural, Township & Vicinity Webster Groves 8 Site Plan with North Arrow <div style="border: 1px solid black; padding: 5px; width: 100px; height: 100px; position: relative;"> MASON  </div> 9 Coordinates UTM Lat _____ Long _____ 10 Site Building <input type="checkbox"/> Structure Object <input type="checkbox"/> On National Register? Yes <input type="checkbox"/> No <input checked="" type="checkbox"/> 12 Is Eligible? Yes <input type="checkbox"/> No <input type="checkbox"/> Part of Hist Dist? Yes <input type="checkbox"/> No <input checked="" type="checkbox"/> 14 District Potential? Yes <input type="checkbox"/> No <input type="checkbox"/> 15 Name of Established District	4 Present Name(s) 40 Mason 5 Other Name(s) 16 Thematic Category 17 Date(s) or Period 1914 18 Style or Design Greek Revival 19 Architect or Engineer J.E. Wees 20 Contractor or Builder W.N. Rombaugh 21 Original Use, if apparent residence 22 Present Use residence 23 Ownership Public <input type="checkbox"/> Private <input checked="" type="checkbox"/> 24 Owner's Name & Address, if known Marshall M. Burton, Jr. 25 Open to Public? Yes <input type="checkbox"/> No <input checked="" type="checkbox"/> 26 Local Contact Person or Organization 27 Other Surveys in Which Included	28 No of Stories 2 29 Basement? Yes <input checked="" type="checkbox"/> No <input type="checkbox"/> 30 Foundation Material concrete 31 Wall Construction frame 32 Roof Type & Material gable, shingle 33 No. of Bays Front 3 Side 5 34 Wall Treatment clapboard 35 Plan Shape rectangle 36 Changes (Explain in #42) Addition <input type="checkbox"/> Altered <input type="checkbox"/> Moved <input type="checkbox"/> 37 Condition Interior excellent Exterior excellent 38 Preservation Underway? Yes <input checked="" type="checkbox"/> No <input type="checkbox"/> 39 Endangered? By What? Yes <input type="checkbox"/> No <input checked="" type="checkbox"/> 40 Visible from Public Road? Yes <input checked="" type="checkbox"/> No <input type="checkbox"/> 41 Distance from and Frontage on Road
---	--	--

42 Further Description of Important Features This is a large, 2 story, frame house with a gable roof. Its monumental portico across the front gives it a Greek Revival appearance. The front facing gable extends to form a huge pediment with a small round window in it over two stories of open porches. The pediment is supported by four Corinthian Columns and two pilasters rising out of large, square, wooden, panelled piers. The front door and sidelights are in the northernmost of three bays on the front. The sides have five bays and on the south the center bay is a

43 History and Significance This house was built in 1914 for Dr. George Marquet Phillips. Dr. Phillips was a surgeon at Barnes and was from Kentucky. His wife was Hattie and they had two daughter.

44 Description of Environment and Outbuildings The house faces west on a deep lot with an expansive front lawn. A driveway along the north leads to a two story, two car, frame garage with a gable roof.

45 Sources of Information Webster Groves Building Permit #767 Leonard, John; The Book of St. Louisans; St. Louis, 1912	46 Prepared by A. Morris 47 Organization St. Louis Co. Parks 48 Date 8/82 49 Revision Date(s)
--	--

1 No
 2 County **St. Louis**
 4 Present Name(s)
 5 Other Name(s) **40 Mason**

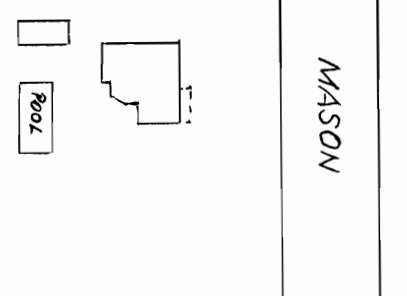
40 Mason

42. continued

two story oriel.



Office of Historic Preservation, P.O. Box 176, Jefferson City, Missouri 65101
HISTORIC INVENTORY *SL-AS-002-018*

1 No County St. Louis		4 Present Name(s) 45 Mason		1 No			
3 Location of Negatives St. Louis Co. Parks Dept.		5 Other Name(s)					
6 Specific Location Lot 6, Block N, Webster Park		16. Thematic Category		2 County St. Louis			
7 City or Town If Rural, Township & Vicinity Webster Groves		17 Date(s) or Period 1905					
8 Site Plan with North Arrow 		18. Style or Design Queen Anne craftsman		4 Present Name(s) 45 Mason			
9 Coordinates UTM Lat Long		19. Architect or Engineer					
10 Site: <input type="checkbox"/> Building <input checked="" type="checkbox"/> Structure: <input type="checkbox"/> Object: <input type="checkbox"/>		20. Contractor or Builder					
<table border="1" style="width:100%; border-collapse: collapse;"> <tr> <td style="width:50%;">11 On National Register?</td> <td style="width:50%;">12 Is It Eligible?</td> </tr> <tr> <td>Yes <input type="checkbox"/> No <input checked="" type="checkbox"/></td> <td>Yes <input type="checkbox"/> No <input type="checkbox"/></td> </tr> </table>		11 On National Register?	12 Is It Eligible?	Yes <input type="checkbox"/> No <input checked="" type="checkbox"/>	Yes <input type="checkbox"/> No <input type="checkbox"/>	21. Original Use, if apparent residence	
11 On National Register?	12 Is It Eligible?						
Yes <input type="checkbox"/> No <input checked="" type="checkbox"/>	Yes <input type="checkbox"/> No <input type="checkbox"/>						
<table border="1" style="width:100%; border-collapse: collapse;"> <tr> <td style="width:50%;">13 Part of Estab Hist Dist?</td> <td style="width:50%;">14. District Potent'l?</td> </tr> <tr> <td>Yes <input type="checkbox"/> No <input checked="" type="checkbox"/></td> <td>Yes <input type="checkbox"/> No <input type="checkbox"/></td> </tr> </table>		13 Part of Estab Hist Dist?	14. District Potent'l?	Yes <input type="checkbox"/> No <input checked="" type="checkbox"/>	Yes <input type="checkbox"/> No <input type="checkbox"/>	22 Present Use residence	
13 Part of Estab Hist Dist?	14. District Potent'l?						
Yes <input type="checkbox"/> No <input checked="" type="checkbox"/>	Yes <input type="checkbox"/> No <input type="checkbox"/>						
15 Name of Established District		23 Ownership Public <input type="checkbox"/> Private <input checked="" type="checkbox"/>					
42 Further Description of Important Features		24 Owner's Name & Address, if known Jerry R. Tucker		5 Other Name(s) 45 Mason			
This house was probably similar to the frame house to the north, #55 Mason, as they were built at the same time for the same family. It is a 2½ story stucco house with a cross hip roof. It has cross gables in the center bay of the south side that may have originally been bay windows. Two stories of sunrooms with a hip roof have been added on the south front. The first story of sunrooms is larger than the second and has a little hip roof ledge around it. Windows on the first story and the sunrooms are large		25. Open to Public? Yes <input type="checkbox"/> No <input checked="" type="checkbox"/>					
43 History and Significance		26 Local Contact Person or Organization					
This house was built in 1905 for Catherine W. Gruet and John P. Gruet. John Gruet was from New Jersey and was a stockbroker on Wall Street from 1866 to 1886. He was the vice president and secretary of the Waters-Pierce Oil Co. for 15 years and then a director of the Hurley Manufacturing and Supply Co., a paint manufacturer for railroads. He was an alderman for the City of Webster Groves, a Congregationalist and a member of the Algonquin Golf Club. The Gruets built 55 Mason Road, next door in the same year. This house was		27 Other Surveys in Which Included					
44 Description of Environment and Outbuildings		28. No of Stories 2½					
The house faces east on a lot that slopes down to a woods in the back. There is a swimming pool in the back yard. A driveway on the north leads to a 2 car, stucco garage with a gable roof.		29. Basement? Yes <input checked="" type="checkbox"/> No <input type="checkbox"/>					
45 Sources of Information		30. Foundation Material rubble					
Real Estate Tax Assessments for the City of Webster Groves 1904-1905 Leonard, John; <u>The Book of St. Louisans</u> ; St. Louis, 1906		31. Wall Construction frame					
46. Prepared by A. Morris		32. Roof Type & Material cross gable hip shingle					
47. Organization St. Louis Co. Parks		33. No. of Bays Front 3 & 1 Side 3					
48. Date 8/82		34. Wall Treatment stucco					
49. Revision Date(s)		35. Plan Shape irregular					
		36. Changes (Explain in #42) Addition: <input type="checkbox"/> Altered: <input checked="" type="checkbox"/> Moved: <input type="checkbox"/>					
		37. Condition Interior <u>good</u> Exterior <u>good</u>					
		38. Preservation Underway? Yes <input checked="" type="checkbox"/> No <input type="checkbox"/>					
		39. Endangered? By What? Yes <input type="checkbox"/> No <input checked="" type="checkbox"/>					
		40. Visible from Public Road? Yes <input checked="" type="checkbox"/> No <input type="checkbox"/>					
		41. Distance from and Frontage on Road					
		<div style="border: 1px solid black; width: 100%; height: 100%; text-align: center; padding: 20px;"> Photo </div>					

42. continued

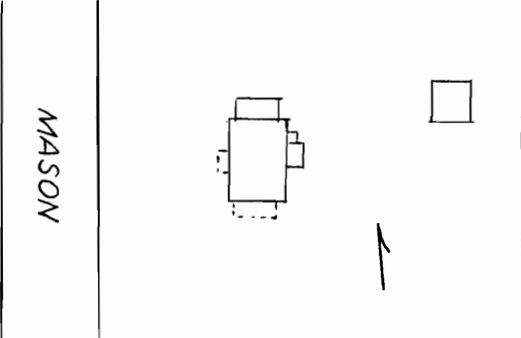
picture windows in three vertical panels. The front door is in a one story vestibule with a flat roof and aluminum siding that has been added on the north side in the front bay. There is a hip dormer on the front and back and north.

43. continued

probably a rental property.



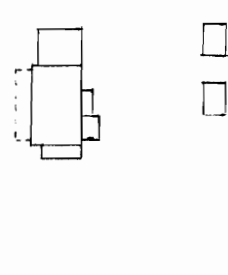
Office of Historic Preservation, P.O. Box 176, Jefferson City, Missouri 65101
HISTORIC INVENTORY SL-AS-002-069

1 No County St. Louis 3 Location of Negatives St. Louis Co. Parks Dept. 6 Specific Location Lot 26 of Edw. Joy's Sub. 7 City or Town If Rural, Township & Vicinity Webster Groves 8 Site Plan with North Arrow  9 Coordinates UTM Lat Long 10 Site: <input type="checkbox"/> Building: <input checked="" type="checkbox"/> Structure: <input type="checkbox"/> Object: <input type="checkbox"/> <table border="1" style="width:100%; border-collapse: collapse;"> <tr> <td>On National Register?</td> <td>Yes <input type="checkbox"/></td> <td>No <input checked="" type="checkbox"/></td> <td>12 Is It Eligible?</td> <td>Yes <input type="checkbox"/></td> <td>No <input type="checkbox"/></td> </tr> <tr> <td>13 Part of Estab. Hist. Dist.?</td> <td>Yes <input type="checkbox"/></td> <td>No <input checked="" type="checkbox"/></td> <td>14. District Potent'l?</td> <td>Yes <input type="checkbox"/></td> <td>No <input type="checkbox"/></td> </tr> </table> 15 Name of Established District	On National Register?	Yes <input type="checkbox"/>	No <input checked="" type="checkbox"/>	12 Is It Eligible?	Yes <input type="checkbox"/>	No <input type="checkbox"/>	13 Part of Estab. Hist. Dist.?	Yes <input type="checkbox"/>	No <input checked="" type="checkbox"/>	14. District Potent'l?	Yes <input type="checkbox"/>	No <input type="checkbox"/>	4 Present Name(s) 5 Other Name(s) 48 Mason 16. Thematic Category 17 Date(s) or Period 1929 18. Style or Design Colonial Revival 19. Architect or Engineer 20. Contractor or Builder Ames and Ames 21. Original Use, if apparent residence 22 Present Use residence 23 Ownership Public <input type="checkbox"/> Private <input checked="" type="checkbox"/> 24. Owner's Name & Address, if known Frederick S. Clapper 25. Open to Public? Yes <input type="checkbox"/> No <input checked="" type="checkbox"/> 26 Local Contact Person or Organization 27 Other Surveys in Which Included	28. No of Stories 2 1/2 29. Basement? Yes <input checked="" type="checkbox"/> No <input type="checkbox"/> 30. Foundation Material concrete 31. Wall Construction masonry 32. Roof Type & Material gable slate 33. No. of Bays Front 3 & 1 Side 3 34. Wall Treatment stucco 35. Plan Shape 2 rectangle 36. Changes (Explain in #42) Addition: <input type="checkbox"/> Altered: <input type="checkbox"/> Moved: <input type="checkbox"/> 37. Condition Interior <u>excellent</u> Exterior <u>excellent</u> 38. Preservation Underway? Yes <input type="checkbox"/> No <input checked="" type="checkbox"/> 39. Endangered? By What? Yes <input type="checkbox"/> No <input checked="" type="checkbox"/> 40. Visible from Public Road? Yes <input checked="" type="checkbox"/> No <input type="checkbox"/> 41. Distance from and Frontage on Road
On National Register?	Yes <input type="checkbox"/>	No <input checked="" type="checkbox"/>	12 Is It Eligible?	Yes <input type="checkbox"/>	No <input type="checkbox"/>									
13 Part of Estab. Hist. Dist.?	Yes <input type="checkbox"/>	No <input checked="" type="checkbox"/>	14. District Potent'l?	Yes <input type="checkbox"/>	No <input type="checkbox"/>									
42 Further Description of Important Features This is a 2 1/2 story, stucco rectangle with a slate gable roof. The roof has broad eaves with modillions underneath. A one story room with double windows and a flat balustraded roof projects on the north side. The main part of the front of the house has three bays with the front door and sidelights in the center bay. A gable portico with a broken pediment projects in front of the front door supported by pairs of very slender columns. A chimney runs up the center of the south end. 43 History and Significance This house was built in 1929 for E.J. Moors. 44 Description of Environment and Outbuildings The house faces west from on top of a hill on a wide, deep lot. It has an expansive open front lawn. A driveway on the north leads to a stucco, two-car garage with a hip roof in the notheast corner.		Photo												
45 Sources of Information Webster Groves Building Permit #4633		46. Prepared by A. Morris 47. Organization St. Louis Co. Parks 48. Date 8/82 49. Revision Date(s)												

1 NO
 2 Court
 St. Louis
 4 Present Name(s)
 5 Other Name(s)
 48 Mason



Office of Historic Preservation, P.O. Box 176, Jefferson City, Missouri 65101
HISTORIC INVENTORY SL-AS-002 070

1 No		4 Present Name(s)		1 No
County St. Louis		5 Other Name(s)		
3 Location of Negatives St. Louis Co. Parks Dept.		54 Mason		2 Court St. Louis
6 Specific Location Lot 27, Block O, Webster Park		16. Thematic Category		
7 City or Town If Rural, Township & Vicinity Webster Groves		17 Date(s) or Period 1923		4 Present Name(s) 54 Mason
8 Site Plan with North Arrow <div style="display: flex; align-items: center; justify-content: center;"> <div style="writing-mode: vertical-rl; transform: rotate(180deg); margin-right: 10px;">MASON AVE.</div>  </div>		18. Style or Design Georgian Revival		
9 Coordinates UTM Lat Long		19. Architect or Engineer		5 Other Name(s) 54 Mason
10 Site: <input type="checkbox"/> Building: <input checked="" type="checkbox"/> Structure: <input type="checkbox"/> Object: <input type="checkbox"/>		20. Contractor or Builder H. A. Wachter		
11 On National Register? Yes <input type="checkbox"/> No <input checked="" type="checkbox"/>		21. Original Use, if apparent residence		5 Other Name(s) 54 Mason
12 Is It Eligible? Yes <input type="checkbox"/> No <input type="checkbox"/>		22 Present Use residence		
13 Part of Estab Hist Dist? Yes <input type="checkbox"/> No <input checked="" type="checkbox"/>		23 Ownership Public <input type="checkbox"/> Private <input checked="" type="checkbox"/>		5 Other Name(s) 54 Mason
14. District Potent'l? Yes <input type="checkbox"/> No <input type="checkbox"/>		24. Owner's Name & Address, if known Paul D. Fletcher		
15 Name of Established District		25. Open to Public? Yes <input type="checkbox"/> No <input checked="" type="checkbox"/>		5 Other Name(s) 54 Mason
		26 Local Contact Person or Organization		
		27. Other Surveys in Which Included		5 Other Name(s) 54 Mason
		28. No of Stories 2½		
		29. Basement? Yes <input checked="" type="checkbox"/> No <input type="checkbox"/>		5 Other Name(s) 54 Mason
		30. Foundation Material concrete		
		31. Wall Construction masonry		5 Other Name(s) 54 Mason
		32. Roof Type & Material gable shingle		
		33. No. of Bays Front 2+3+1 Side 2		5 Other Name(s) 54 Mason
		34. Wall Treatment common bond brick		
		35. Plan Shape irregular		5 Other Name(s) 54 Mason
		36. Changes (Explain in #42) Addition: Moved: <input type="checkbox"/>		
		37. Condition Interior excellent Exterior excellent		5 Other Name(s) 54 Mason
		38. Preservation Underway? Yes <input checked="" type="checkbox"/> No <input type="checkbox"/>		
		39. Endangered? By What? Yes <input type="checkbox"/> No <input checked="" type="checkbox"/>		5 Other Name(s) 54 Mason
		40. Visible from Public Road? Yes <input checked="" type="checkbox"/> No <input type="checkbox"/>		
		41. Distance from and Frontage on Road		5 Other Name(s) 54 Mason
42 Further Description of Important Features		The main part of this brick house is a 2½ story rectangle with a gable roof. The main part has three bays on the front, double windows on the second story and triple windows on the first story. The center bay is the arched, glass front door with side lights surrounded by a stone pilaster-arch-keystone frame. Above the front door is an oriel supported by three brackets. On the south side of the house two stories of stucco sunrooms with a hip roof project south. On the north side a one story garage with a gable roof projects		
43 History and Significance		In 1923 H.A. Wachter built this house for himself.		
44 Description of Environment and Outbuildings The house faces west from on top of a wooded hill.				
45 Sources of Information Webster Groves Building Permit #2164		46. Prepared by A. Morris		5 Other Name(s) 54 Mason
		47. Organization St. Louis Co. Parks		
		48 Date 9/82		5 Other Name(s) 54 Mason
		49 Revision Date(s)		

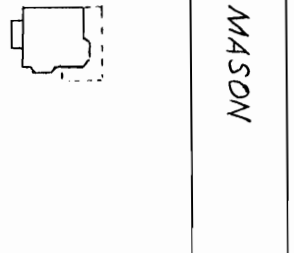
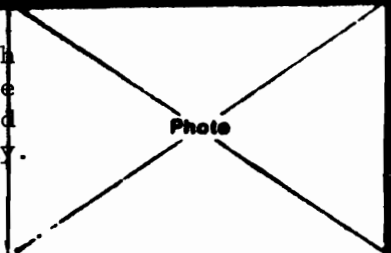
54 Mason

42. continued

for two bays. It is entered from the rear.



Office of Historic Preservation, P.O. Box 176, Jefferson City, Missouri 65101
HISTORIC INVENTORY *SL-AS-002-91*

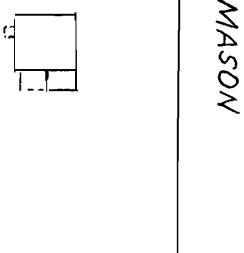
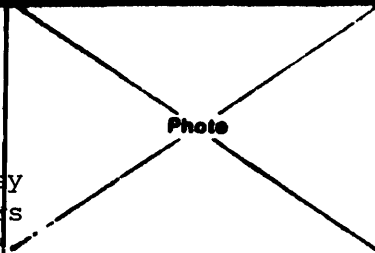
1 No 2 County St. Louis 3 Location of Negatives St. Louis Co. Parks Dept. 6 Specific Location Lot 7, Block N, Webster Park 7 City or Town If Rural, Township & Vicinity Webster Groves 8 Site Plan with North Arrow  9 Coordinates UTM Lat Long 10 Site: <input type="checkbox"/> Building: <input checked="" type="checkbox"/> Structure: <input type="checkbox"/> Object: <input type="checkbox"/> <table border="1" style="width:100%; border-collapse: collapse;"> <tr> <td style="width:50%;">On National Register? Yes <input type="checkbox"/> No <input checked="" type="checkbox"/></td> <td style="width:50%;">12. Is It Eligible? Yes <input type="checkbox"/> No <input type="checkbox"/></td> </tr> <tr> <td>13 Part of Estab. Hist. Dist.? Yes <input type="checkbox"/> No <input checked="" type="checkbox"/></td> <td>14. District Potent'l? Yes <input type="checkbox"/> No <input type="checkbox"/></td> </tr> </table> 15 Name of Established District		On National Register? Yes <input type="checkbox"/> No <input checked="" type="checkbox"/>	12. Is It Eligible? Yes <input type="checkbox"/> No <input type="checkbox"/>	13 Part of Estab. Hist. Dist.? Yes <input type="checkbox"/> No <input checked="" type="checkbox"/>	14. District Potent'l? Yes <input type="checkbox"/> No <input type="checkbox"/>	4 Present Name(s) 5 Other Name(s) 55 Mason 16. Thematic Category 17 Date(s) or Period 1905 18. Style or Design Queen Anne 19. Architect or Engineer 20. Contractor or Builder 21. Original Use, if apparent residence 22 Present Use residence 23 Ownership Public <input type="checkbox"/> Private <input checked="" type="checkbox"/> 24. Owner's Name & Address, if known Robert E. Mathieu 25. Open to Public? Yes <input type="checkbox"/> No <input checked="" type="checkbox"/> 26 Local Contact Person or Organization 27. Other Surveys in Which Included		28. No of Stories 2½ 29. Basement? Yes <input checked="" type="checkbox"/> No <input type="checkbox"/> 30. Foundation Material rubble 31. Wall Construction frame 32. Roof Type & Material cross gable hip, shingle 33. No. of Bays Front 2 Side 3 34. Wall Treatment clapboard 35. Plan Shape irregular 36. Changes (Explain in #42) Addition: <input checked="" type="checkbox"/> Altered: <input type="checkbox"/> Moved: <input type="checkbox"/> 37. Condition Interior <u>excellent</u> Exterior <u>excellent</u> 38. Preservation Underway? Yes <input checked="" type="checkbox"/> No <input type="checkbox"/> 39. Endangered? By What? Yes <input type="checkbox"/> No <input checked="" type="checkbox"/> 40. Visible from Public Road? Yes <input checked="" type="checkbox"/> No <input type="checkbox"/> 41. Distance from and Frontage on Road
On National Register? Yes <input type="checkbox"/> No <input checked="" type="checkbox"/>	12. Is It Eligible? Yes <input type="checkbox"/> No <input type="checkbox"/>							
13 Part of Estab. Hist. Dist.? Yes <input type="checkbox"/> No <input checked="" type="checkbox"/>	14. District Potent'l? Yes <input type="checkbox"/> No <input type="checkbox"/>							
42 Further Description of Important Features The main part of this 2½ story frame house is a square with a hip roof. It has a two story bay window with a pedimented cross gable roof in the south bay of the front and in the center bay of the south. There are hip dormers on the front, back and north side. The front door surrounded by shutters is in the north bay. There is a one story open porch with a hip roof supported by slender columns across the front and wrapping around the front bay of the south side. A one story addition with a hip roof projects two bays								
43 History and Significance This house was built in 1905 for Catherine W. Gruet and John P. Gruet. John Gruet was from New Jersey and was a stockbroker on Wall Street from 1866 to 1886. He was the secretary and vice president of the Waters-Pierce Oil Co. for 15 years and then a director of Hurley Manufacturing and Supply Co., a paint manufacturer for railroads. He was an alderman for the City of Webster Groves, a Congregationalist and a member of the Algonquin Golf Club. The Gruets also built 45 Mason Road, next door.		5 Other Name(s) 55 Mason						
44 Description of Environment and Outbuildings The house faces east on a deep lot. A driveway on the north leads to a frame garage with a gable roof. The garage has a carport on its south side.		46. Prepared by A. Morris 47. Organization St. Louis Co. Parks 48. Date 8/82 49. Revision Date(s)						
45 Sources of Information Real Estate Tax Assessments for the City of Webster Groves 1904, 1905 Leonard, John; The Book of St. Louisans; St. Louis; 1906								

42. continued

from the back of the south side.



HISTORIC INVENTORY *SL-AS-002-092*

1 No County St. Louis 3 Location of Negatives St. Louis Co. Parks Dept 6 Specific Location Lot 8, Block N, Webster Park 7 City or Town If Rural, Township & Vicinity Webster Groves 8 Site Plan with North Arrow  9 Coordinates UTM Lat Long 10 Site Building Structure On National Register? Yes <input type="checkbox"/> No <input checked="" type="checkbox"/> 12 Is It Eligible? Yes <input type="checkbox"/> No <input type="checkbox"/> 13 Part of Estab Hist Dist? Yes <input type="checkbox"/> No <input checked="" type="checkbox"/> 14 District Potent? Yes <input type="checkbox"/> No <input type="checkbox"/> 15 Name of Established District		4 Present Name(s) 5 Other Name(s) 101 Mason 16 Thematic Category 17 Date(s) or Period 1936 18 Style or Design International 19 Architect or Engineer Charles Eames 20 Contractor or Builder A.B. Spradling 21 Original Use, if apparent residence 22 Present Use residence 23 Ownership Public <input type="checkbox"/> Private <input checked="" type="checkbox"/> 24 Owner's Name & Address, if known Thomas E. Killeen 25 Open to Public? Yes <input type="checkbox"/> No <input checked="" type="checkbox"/> 26 Local Contact Person or Organization 27 Other Surveys in Which Included		28 No of Stories 2 29 Basement? Yes <input checked="" type="checkbox"/> No <input type="checkbox"/> 30 Foundation Material concrete 31 Wall Construction masonry 32 Roof Type & Material low hip, metal 33 No. of Bays Front 2/3 Side 3 34 Wall Treatment common bond brick 35 Plan Shape square + 36 Changes (Explain in #42) Addition: <input type="checkbox"/> Altered: <input type="checkbox"/> Moved: <input type="checkbox"/> 37 Condition Interior excellent Exterior excellent 38 Preservation Underway? Yes <input checked="" type="checkbox"/> No <input type="checkbox"/> 39 Endangered? By What? Yes <input type="checkbox"/> No <input checked="" type="checkbox"/> 40 Visible from Public Road? Yes <input checked="" type="checkbox"/> No <input type="checkbox"/> 41 Distance from and Frontage on Road	
42 Further Description of Important Features The main part of this modern, International style, brick house is square with a low hipped copper roof. A one story room with a flat balustraded roof projects from the front half of the south side and a screened porch with a hip roof projects from the back of the south side. There is a garage underneath the screened porch. The windows are casements and on the second floor they are on the corners of each side. The front has two bays in the corners of the second floor and the first floor has a bay on the south project-		Photo 			
43 History and Significance This house was built in 1936 for Carleton M. Dean.					
44 Description of Environment and Outbuildings The house faces east on a lot that slopes down to the back.					
45 Sources of Information Webster Groves Building Permit #5572		46 Prepared by A. Morris 47 Organization St. Louis Co. Parks 48 Date 9/82 49 Revision Date(s)			

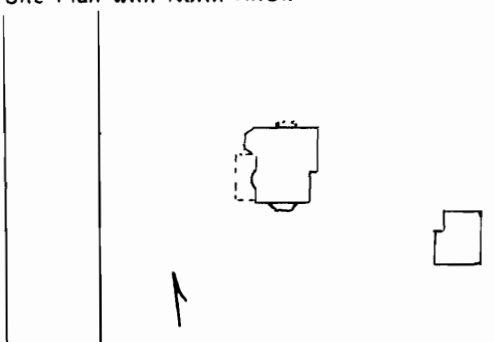

1 No
 2 County
 St. Louis
 4 Present Name(s)
 5 Other Name(s)
 101 Mason
 5 Other Name(s)
 101 Mason

42. continued

tion, a large window in the center and the front door recessed slightly into the north bay. The front door is carved with concentric diagonal squares. There is much detail in the brick work of the house. There is a string course with dentils between the first and second floor, there are quoins on the corners on the first floor, all of the windows have special lintels and sills of brick and the front door has several layers of texture made of brick.



Office of Historic Preservation, P.O. Box 176, Jefferson City, Missouri 65101
HISTORIC INVENTORY SL-AS-002-093

1 No 2 County St. Louis 3 Location of Negatives St. Louis Co. Parks Dept. 6 Specific Location Lot 28, Edward Joy's Subdivision 7 City or Town If Rural, Township & Vicinity Webster Groves 8 Site Plan with North Arrow  9 Coordinates UTM Lat Long 10 Site: Building X Structure: Object I <table border="1" style="width:100%; border-collapse: collapse;"> <tr> <td>On National Register?</td> <td>Yes <input type="checkbox"/></td> <td>No <input checked="" type="checkbox"/></td> <td>12 Is It Eligible?</td> <td>Yes <input type="checkbox"/></td> <td>No <input type="checkbox"/></td> </tr> <tr> <td>13 Part of Estab Hist Dist?</td> <td>Yes <input type="checkbox"/></td> <td>No <input checked="" type="checkbox"/></td> <td>14 District Potential?</td> <td>Yes <input type="checkbox"/></td> <td>No <input type="checkbox"/></td> </tr> </table> 15 Name of Established District	On National Register?	Yes <input type="checkbox"/>	No <input checked="" type="checkbox"/>	12 Is It Eligible?	Yes <input type="checkbox"/>	No <input type="checkbox"/>	13 Part of Estab Hist Dist?	Yes <input type="checkbox"/>	No <input checked="" type="checkbox"/>	14 District Potential?	Yes <input type="checkbox"/>	No <input type="checkbox"/>	4 Present Name(s) 5 Other Name(s) 102 Mason 16 Thematic Category 17 Date(s) or Period 1902 18 Style or Design shingle 19 Architect or Engineer 20 Contractor or Builder 21 Original Use, if apparent residence 22 Present Use residence 23 Ownership Public <input type="checkbox"/> Private <input checked="" type="checkbox"/> 24 Owner's Name & Address, if known David S. Grossman 25 Open to Public? Yes <input type="checkbox"/> No <input checked="" type="checkbox"/> 26 Local Contact Person or Organization 27 Other Surveys in Which Included	28 No of Stories 2½ 29 Basement? Yes <input checked="" type="checkbox"/> No <input type="checkbox"/> 30 Foundation Material squared rubble 31 Wall Construction frame 32 Roof Type & Material hip, shingle 33 No. of Bays Front 3 Side 4 34 Wall Treatment shingle 35 Plan Shape irregular 36 Changes (Explain in #42) Addition: <input type="checkbox"/> Altered: <input type="checkbox"/> Moved: <input type="checkbox"/> 37 Condition Interior excellent Exterior excellent 38 Preservation Underway? Yes <input checked="" type="checkbox"/> No <input type="checkbox"/> 39 Endangered? By What? Yes <input type="checkbox"/> No <input checked="" type="checkbox"/> 40 Visible from Public Road? Yes <input checked="" type="checkbox"/> No <input type="checkbox"/> 41 Distance from and Frontage on Road
On National Register?	Yes <input type="checkbox"/>	No <input checked="" type="checkbox"/>	12 Is It Eligible?	Yes <input type="checkbox"/>	No <input type="checkbox"/>									
13 Part of Estab Hist Dist?	Yes <input type="checkbox"/>	No <input checked="" type="checkbox"/>	14 District Potential?	Yes <input type="checkbox"/>	No <input type="checkbox"/>									
42 Further Description of Important Features This is a 2½ story, shingle rectangle with a hip roof and broad eaves and several irregular projections. There is a hip dormer on the front and back. The front has three bays. The north bay is a large 2 story bay window with a hip roof. The center bay is the front door and transom and there are casement windows above it. The south bay is a one story curved bay window with a triple window above it. There is a one story shingle porch with a shed roof across the 2 southern bays on the front. It has arched		Photo 												
43 History and Significance This house was built in 1902 for Charles J. Kendrick. Charles was a son of Justin Kendrick who had built one of the earliest houses in the park, a huge one on Hawthorne. Charles married Agusta Warren, the daughter of Marshall Warren who lived on N. Elm and was the president of the M.W. Warren Coke Co. The Kendricks built a house on Park Road in 1909 and they later got divorced.														
44 Description of Environment and Outbuildings The house faces west from the top of a wooded hill. It has a large front lawn. A driveway on the north leads to a two car garage with a hip roof in the northeast corner of the lot.														
45 Sources of Information Real Estate Tax Assessments for the City of Webster Groves, 1901, 1902 Conversation with Mrs. Ralph Metcalf		46 Prepared by A. Morris 47 Organization St. Louis Co. Parks 48 Date 9/82 49 Revision Date(s)												

1 No
 2 County
 St. Louis
 4 Present Name(s)
 5 Other Name(s)
 102 Mason


102 Mason

42. continued

openings with small columns at their corners and a cross gable pediment over the center bay. There is a two story bay window in the center of the south side.



Office of Historic Preservation, P.O. Box 176, Jefferson City, Missouri 65101
HISTORIC INVENTORY SL-AS-002-071

1 No		4 Present Name(s)		1 No	
2 County St. Louis		5 Other Name(s)			2 Court, St. Louis
3 Location of Negatives St. Louis Co. Parks Dept.		105 Mason			
6 Specific Location Lot 9, pt. Lot 8, Block N, Webster Park		16. Thematic Category			
		17 Date(s) or Period 1909			
7 City or Town If Rural, Township & Vicinity Webster Groves		18. Style or Design craftsman			
8 Site Plan with North Arrow 		19. Architect or Engineer			
		20. Contractor or Builder			
9 Coordinates UTM Lat Long		21. Original Use, if apparent residence			
		22 Present Use residence			
10 Site: <input type="checkbox"/> Building: <input checked="" type="checkbox"/> Structure: <input type="checkbox"/> Object: <input type="checkbox"/>		23 Ownership Public: <input type="checkbox"/> Private: <input checked="" type="checkbox"/>			
		24 Owner's Name & Address, if known Richard J. Van Keuren			
11 On National Register? Yes: <input type="checkbox"/> No: <input checked="" type="checkbox"/>		25 Open to Public? Yes: <input type="checkbox"/> No: <input checked="" type="checkbox"/>			
		26 Local Contact Person or Organization			
13 Part of Estab. Hist. Dist.? Yes: <input type="checkbox"/> No: <input checked="" type="checkbox"/>		27. Other Surveys in Which Included			
		28. No of Stories 1 1/2			
15 Name of Established District		29. Basement? Yes: <input checked="" type="checkbox"/> No: <input type="checkbox"/>			
		30. Foundation Material masonry & concrete			
12 Is It Eligible? Yes: <input type="checkbox"/> No: <input type="checkbox"/>		31. Wall Construction masonry			
		32. Roof Type & Material low gable shingle			
14 District Potent'l? Yes: <input type="checkbox"/> No: <input type="checkbox"/>		33. No. of Bays Front 3 + 1+Side 6			
		34. Wall Treatment common bond brick & half timber			
42 Further Description of Important Features The main part of this house is a 1 1/2 story rectangle with a gently sloping gable roof with broad eaves. The first story is brick and the second story in the gables is half timbers. The main entrance is in the middle of the south side, a one story, stucco vestibule projecting under a flat roof with the door on the front (east) side. The main part of the front is three bays, a one story brick bay window with a shed roof, a very small center window, and a triple window. There is a triple window in the gable on		35. Plan Shape irr. rectangl			
		36. Changes (Explain in #42) Addition: <input type="checkbox"/> Altered: <input type="checkbox"/> Moved: <input type="checkbox"/>			
43 History and Significance This house was built in 1909 for August H. Meyer who was German.		37. Condition Interior: <u>excellent</u> Exterior: <u>excellent</u>			
		38. Preservation Underway? Yes: <input checked="" type="checkbox"/> No: <input type="checkbox"/>			
44 Description of Environment and Outbuildings The house faces east on a narrow lot that slopes down to the back. A driveway on the north leads to a carport under the back of the house.		39. Endangered? By What? Yes: <input type="checkbox"/> No: <input checked="" type="checkbox"/>			
		40. Visible from Public Road? Yes: <input checked="" type="checkbox"/> No: <input type="checkbox"/>			
45 Sources of Information Real Estate Tax Assessments for the City of Webster Groves, 1908, 1909 Conversation with Mrs. Ralph Metcalf		41. Distance from and Frontage on Road			
		Photo			
46 Prepared by A. Morris		47 Organization St. Louis Co. Parks			
		48 Date 9/82 49 Revision Date(s)			

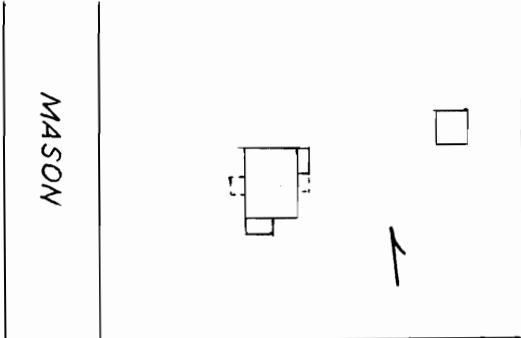
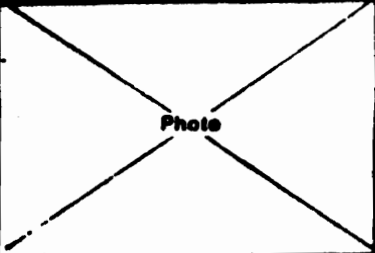
105 Mason

42. continued

the second floor, almost Palladian, except it is flat and louvered in the center. Across the back is a one story glassed porch with a gable roof. It projects to the north slightly and has a door facing the front (east) on the projection. There is an open carport underneath the glass porch supported by large stucco piers.



Office of Historic Preservation, P.O. Box 176, Jefferson City, Missouri 65101
HISTORIC INVENTORY SL-AS-002-095

1 No		4 Present Name(s)		1 No							
County St. Louis		5 Other Name(s)									
3 Location of Negatives St. Louis Co, Parks Dept.		106 Mason									
6 Specific Location Lot 29 of Joys Subdivision of Lot 4 of Glen Park		16. Thematic Category		2 County St. Louis							
7 City or Town If Rural, Township & Vicinity Webster Groves		17 Date(s) or Period 1922									
8 Site Plan with North Arrow 		18 Style or Design Colonial Revival		4 Present Name(s)							
		19. Architect or Engineer									
9 Coordinates UTM Lat Long		20. Contractor or Builder B.E. Edmunds									
<table border="1" style="width:100%; border-collapse: collapse;"> <tr> <td colspan="2">10 Site <input type="checkbox"/> Structure <input type="checkbox"/></td> </tr> <tr> <td colspan="2">Building <input checked="" type="checkbox"/> Object <input type="checkbox"/></td> </tr> <tr> <td>On National Register? Yes <input type="checkbox"/> No <input checked="" type="checkbox"/></td> <td>12 Is It Eligible? Yes <input type="checkbox"/> No <input type="checkbox"/></td> </tr> <tr> <td>13 Part of Estab Hist Dist? Yes <input type="checkbox"/> No <input checked="" type="checkbox"/></td> <td>14. District Potent'l? Yes <input type="checkbox"/> No <input type="checkbox"/></td> </tr> </table>		10 Site <input type="checkbox"/> Structure <input type="checkbox"/>		Building <input checked="" type="checkbox"/> Object <input type="checkbox"/>		On National Register? Yes <input type="checkbox"/> No <input checked="" type="checkbox"/>	12 Is It Eligible? Yes <input type="checkbox"/> No <input type="checkbox"/>	13 Part of Estab Hist Dist? Yes <input type="checkbox"/> No <input checked="" type="checkbox"/>	14. District Potent'l? Yes <input type="checkbox"/> No <input type="checkbox"/>	21. Original Use, if apparent residence	
		10 Site <input type="checkbox"/> Structure <input type="checkbox"/>									
Building <input checked="" type="checkbox"/> Object <input type="checkbox"/>											
On National Register? Yes <input type="checkbox"/> No <input checked="" type="checkbox"/>	12 Is It Eligible? Yes <input type="checkbox"/> No <input type="checkbox"/>										
13 Part of Estab Hist Dist? Yes <input type="checkbox"/> No <input checked="" type="checkbox"/>	14. District Potent'l? Yes <input type="checkbox"/> No <input type="checkbox"/>										
22 Present Use residence		23 Ownership Public <input type="checkbox"/> Private <input checked="" type="checkbox"/>									
24. Owner's Name & Address, if known Robert E. Entzeroth		25. Open to Public? Yes <input type="checkbox"/> No <input checked="" type="checkbox"/>									
15 Name of Established District		26 Local Contact Person or Organization									
27 Other Surveys in Which Included		28. No of Stories 2									
28. Further Description of Important Features The main part of this house was a 2 story, stucco rectangle with a gable roof. It has 3 bays on each side. The front has the front door in the center bay with a pedimented portico projecting in front of it supported by Tuscan columns at the two front corners. There is a single window above the front door and other windows on the front are double. A one story sunroom with a gable roof projects on the south side. There is a one story, board and batten addition with a flat roof that comes off the back of the		29. Basement? Yes <input type="checkbox"/> No <input checked="" type="checkbox"/>									
43 History and Significance This house was built in 1922 for F. H. Williams.		30. Foundation Material concrete									
44 Description of Environment and Outbuildings The house faces west on a wooded lot. Many pine trees and hemlocks have been planted on the boundaries of this lot giving it a young forest appearance. A driveway on the north leads to a two car, frame garage with a gable roof in the center of the back.		31. Wall Construction frame									
45 Sources of Information Webster Groves Building Permit #1685		32. Roof Type & Material gable, shingle									
46. Prepared by A. Morris		33. No. of Bays Front 3 + 1 Side 3									
47 Organization St. Louis Co. Parks		34. Wall Treatment stucco									
48 Date 9/82		35. Plan Shape irregular									
49 Revision Date(s)		36. Changes (Explain in #42) Addition <input checked="" type="checkbox"/> Altered <input type="checkbox"/> Moved <input type="checkbox"/>									
		37. Condition Interior <u>excellent</u> Exterior <u>excellent</u>									
		38. Preservation Underway? Yes <input type="checkbox"/> No <input checked="" type="checkbox"/>									
		39. Endangered? By What? Yes <input type="checkbox"/> No <input checked="" type="checkbox"/>									
		40. Visible from Public Road? Yes <input checked="" type="checkbox"/> No <input type="checkbox"/>									
		41. Distance from and Frontage on Road									
											
		5 Other Name(s) 106 Mason									

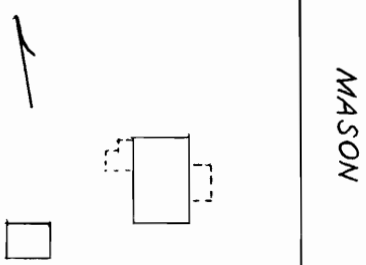
106 Mason

42. continued

south and wraps across the back.

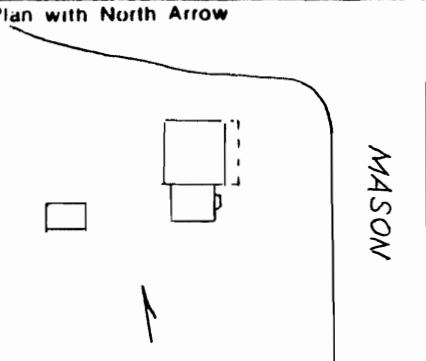


Office of Historic Preservation, P.O. Box 176, Jefferson City, Missouri 65101
HISTORIC INVENTORY 52-AS-002-096

1 No		4 Present Name(s)		1 No	
2 County St. Louis		5 Other Name(s)			2 County St. Louis
3 Location of Negatives St. Louis Co. Parks Dept.		115 Mason			
6 Specific Location Lot 10, Block N, Webster Park		16. Thematic Category		28. No of Stories 2½	
7 City or Town If Rural, Township & Vicinity Webster Groves		17 Date(s) or Period 1906		29. Basement? Yes <input checked="" type="checkbox"/> No <input type="checkbox"/>	
8 Site Plan with North Arrow 		18. Style or Design Colonial Revival		30. Foundation Material rubble	
		19. Architect or Engineer Norman Vegeley		31. Wall Construction frame	
9 Coordinates UTM Lat Long		20. Contractor or Builder		32. Roof Type & Material hip, shingle	
		21. Original Use, if apparent residence		33. No. of Bays Front 3 Side 2	
10 Site: <input type="checkbox"/> Building <input checked="" type="checkbox"/> Structure: <input type="checkbox"/> Object: <input type="checkbox"/> On National Register? Yes <input type="checkbox"/> No <input checked="" type="checkbox"/> 12. Is It Eligible? Yes <input type="checkbox"/> No <input type="checkbox"/>		22 Present Use residence		34. Wall Treatment clapboard	
		23 Ownership Public <input type="checkbox"/> Private <input checked="" type="checkbox"/>		35. Plan Shape rectangle	
13 Part of Estab Hist Dist? Yes <input type="checkbox"/> No <input checked="" type="checkbox"/> 14. District Potent'l? Yes <input type="checkbox"/> No <input type="checkbox"/>		24. Owner's Name & Address, if known John O. Roberts		36. Changes (Explain in #42) Addition: <input type="checkbox"/> Altered: <input type="checkbox"/> Moved: <input type="checkbox"/>	
		25. Open to Public? Yes <input type="checkbox"/> No <input checked="" type="checkbox"/>		37. Condition Interior excellent Exterior excellent	
15 Name of Established District		26 Local Contact Person or Organization		38. Preservation Underway? Yes <input type="checkbox"/> No <input checked="" type="checkbox"/>	
		27. Other Surveys in Which Included		39. Endangered? By What? Yes <input type="checkbox"/> No <input checked="" type="checkbox"/>	
42 Further Description of Important Features		This wide, 2½ story, frame rectangle has a hip roof with two gable dormers on the front and back. It has Colonial Revival proportions and details. There are modillions under the eaves and the windows are large, 8-over-12, with functional shutters. The front is three, symmetrical bays with the front door in the center surrounded by sidelights. A large, open portico projects in front of the center bay with a flat balustraded roof supported by slender columns and two half columns.		5 Other Name(s) 115 Mason	
43 History and Significance		This house was built in 1906 for Norman Vegeley, an architect with the firm of Cope and Stewardson. Cope and Stewardson designed the Hilltop Campus of Washington University.			
44 Description of Environment and Outbuildings		The house faces east on a large, wooded lot that slopes down to the back.		Photo	
45 Sources of Information		Real Estate Tax Assessments for the City of Webster Groves 1905,1906 Conversation with Esley Hamilton			
46 Prepared by		A. Morris		47 Organization St. Louis Co. Parks	
48 Date		8/82			
49 Revision Date(s)					



Office of Historic Preservation, P.O. Box 176, Jefferson City, Missouri 65101
HISTORIC INVENTORY SL-AS-002-097

<p>1 No</p> <p>County St. Louis</p> <p>3 Location of Negatives St. Louis Co. Parks Dept.</p> <p>6 Specific Location Lot 11, Block N, Webster Park</p> <p>7 City or Town If Rural, Township & Vicinity Webster Groves</p> <p>8 Site Plan with North Arrow</p>  <p>9 Coordinates UTM Lat Long</p> <table border="1" style="width:100%; border-collapse: collapse;"> <tr> <td style="width:50%; text-align: center;">Site <input type="checkbox"/></td> <td style="width:50%; text-align: center;">Structure <input type="checkbox"/></td> </tr> <tr> <td style="text-align: center;">Building <input checked="" type="checkbox"/></td> <td style="text-align: center;">Object <input type="checkbox"/></td> </tr> <tr> <td>On National Register? Yes <input type="checkbox"/> No <input checked="" type="checkbox"/></td> <td>12. Is it Eligible? Yes <input type="checkbox"/> No <input type="checkbox"/></td> </tr> <tr> <td>13 Part of Estab. Hist. Dist.? Yes <input type="checkbox"/> No <input checked="" type="checkbox"/></td> <td>14. District Potential? Yes <input type="checkbox"/> No <input type="checkbox"/></td> </tr> </table> <p>15 Name of Established District</p>	Site <input type="checkbox"/>	Structure <input type="checkbox"/>	Building <input checked="" type="checkbox"/>	Object <input type="checkbox"/>	On National Register? Yes <input type="checkbox"/> No <input checked="" type="checkbox"/>	12. Is it Eligible? Yes <input type="checkbox"/> No <input type="checkbox"/>	13 Part of Estab. Hist. Dist.? Yes <input type="checkbox"/> No <input checked="" type="checkbox"/>	14. District Potential? Yes <input type="checkbox"/> No <input type="checkbox"/>	<p>4 Present Name(s)</p> <p>5 Other Name(s)</p> <p>121 Mason</p> <p>16. Thematic Category</p> <p>17 Date(s) or Period 1909</p> <p>18. Style or Design shingle</p> <p>19. Architect or Engineer</p> <p>20. Contractor or Builder</p> <p>21. Original Use, if apparent residence</p> <p>22 Present Use residence</p> <p>23 Ownership Public <input type="checkbox"/> Private <input checked="" type="checkbox"/></p> <p>24 Owner's Name & Address, if known Michael A. Daprato</p> <p>25. Open to Public? Yes <input type="checkbox"/> No <input checked="" type="checkbox"/></p> <p>26 Local Contact Person or Organization</p> <p>27 Other Surveys in Which Included</p>	<p>28. No of Stories 2½</p> <p>29. Basement? Yes <input type="checkbox"/> No <input checked="" type="checkbox"/></p> <p>30. Foundation Material rubble</p> <p>31. Wall Construction frame</p> <p>32. Roof Type & Material gable, shingle</p> <p>33. No. of Bays Front 2/3 Side 2/3</p> <p>34. Wall Treatment shingles</p> <p>35. Plan Shape 2 rectangles</p> <p>36. Changes (Explain in #42) Addition: <input type="checkbox"/> Altered: <input type="checkbox"/> Moved: <input type="checkbox"/></p> <p>37. Condition Interior <u>excellent</u> Exterior <u>excellent</u></p> <p>38. Preservation Underway? Yes <input checked="" type="checkbox"/> No <input type="checkbox"/></p> <p>39. Endangered? By What? Yes <input type="checkbox"/> No <input checked="" type="checkbox"/></p> <p>40. Visible from Public Road? Yes <input checked="" type="checkbox"/> No <input type="checkbox"/></p> <p>41. Distance from and Frontage on Road</p>
Site <input type="checkbox"/>	Structure <input type="checkbox"/>									
Building <input checked="" type="checkbox"/>	Object <input type="checkbox"/>									
On National Register? Yes <input type="checkbox"/> No <input checked="" type="checkbox"/>	12. Is it Eligible? Yes <input type="checkbox"/> No <input type="checkbox"/>									
13 Part of Estab. Hist. Dist.? Yes <input type="checkbox"/> No <input checked="" type="checkbox"/>	14. District Potential? Yes <input type="checkbox"/> No <input type="checkbox"/>									
<p>42 Further Description of Important Features The main part of this house is a shingle rectangle, with a steep gable roof. Its eaves extend down over an open porch across the front and are supported by four wood posts. There is a large, double gable dormer set down into the eaves on the front. The first floor of the front has a picture window, the front door surrounded by shutters and a small, square window. The door is to the north of center. A 1½ story, family room addition with a <u>steep gable roof projects on the south side of the house with an orie</u></p> <p>43 History and Significance This house was built in 1909 for Robert F. Williams. Williams was a banker and his wife was a daughter of A.B.M. Thompson.</p> <p>44 Description of Environment and Outbuildings The house faces east on a corner lot that slopes down to the back. The driveway from Oakwood on the north leads into a frame garage with a gable roof in the northwest corner of the lot.</p> <p>45 Sources of Information Real Estate Tax Assessments for the City of Webster Groves, 1908,1908 Conversation with Mrs. Ralph Metcalf</p>		<p>46. Prepared by A. Morris</p> <p>47 Organization St. Louis Co. Parks</p> <p>48. Date 8/82</p> <p>49 Revision Date(s)</p>								

1 No
 2 Court
 St. Louis
 4 Present Name(s)
 5 Other Name(s)
 121 Mason

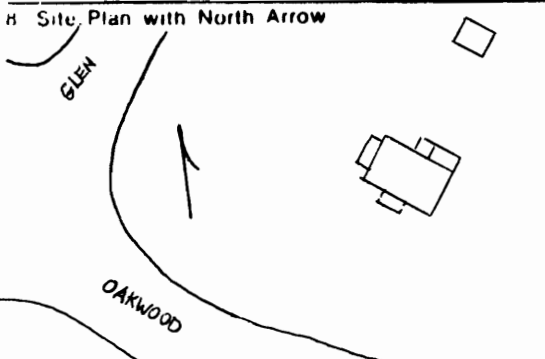
121 Mason

42. continued

picture window on its front.



Office of Historic Preservation, P.O. Box 176, Jefferson City, Missouri 65101
HISTORIC INVENTORY SC 45-002-094

1 No		4 Present Name(s)		1 NO	
2 County St. Louis		5 Other Name(s)			2 County St. Louis
3 Location of Negatives St. Louis Co. Parks Dept.					
6 Specific Location Lot 2, Block J, Webster Park		16. Thematic Category		28. No of Stories 2	
7 City or Town If Rural, Township & Vicinity Webster Groves		17 Date(s) or Period 1922		29. Basement? Yes <input checked="" type="checkbox"/> No <input type="checkbox"/>	
8 Site Plan with North Arrow 		18. Style or Design vernacular Federal Revival		30. Foundation Material squared rubble	
		19. Architect or Engineer F.H. Piepho		31. Wall Construction frame	
9 Coordinates UTM Lat Long		20. Contractor or Builder A.E. Cotton		32. Roof Type & Material low hip, shingle	
		21. Original Use, if apparent residence		33. No. of Bays Front 4 Side 2	
10. Site: <input type="checkbox"/> Building <input checked="" type="checkbox"/> Structure <input type="checkbox"/> Object <input type="checkbox"/> On National Register? Yes <input type="checkbox"/> No <input checked="" type="checkbox"/> 12. Is It Eligible? Yes <input type="checkbox"/> No <input type="checkbox"/>		22 Present Use residence		34. Wall Treatment aluminum siding	
		23 Ownership Public <input type="checkbox"/> Private <input checked="" type="checkbox"/>		35. Plan Shape irr. rectangle	
13 Part of Estab Hist Dist? Yes <input type="checkbox"/> No <input checked="" type="checkbox"/> 14. District Potent? Yes <input type="checkbox"/> No <input type="checkbox"/>		24. Owner's Name & Address, if known James J. Beisman		36. Changes (Explain in #42) Addition: <input type="checkbox"/> Altered: <input type="checkbox"/> Moved: <input type="checkbox"/>	
		25. Open to Public? Yes <input type="checkbox"/> No <input checked="" type="checkbox"/>		37. Condition Interior <u>excellent</u> Exterior <u>excellent</u>	
15 Name of Established District		26 Local Contact Person or Organization		38. Preservation Underway? Yes <input checked="" type="checkbox"/> No <input type="checkbox"/>	
		27. Other Surveys in Which Included		39. Endangered? By What? Yes <input type="checkbox"/> No <input checked="" type="checkbox"/>	
42 Further Description of Important Features This wide, 2 story, irregular rectangle has a very low hip roof with broad eaves. Most of the windows are arranged in pairs and are double hung, six-over-one. The western bay is stepped back slightly, leaving three bays on the main part of the house. The front door with small casement windows on either side is recessed into the house and has a wide oriel above it. A square portico with hip roof corners projects from under the oriel and is supported by large square posts. The first story windows are triple		43 History and Significance This house was built in 1922 for A.E. Cotton by himself.		4 Present Name(s) 5 Other Name(s) 207 Oakwood	
44 Description of Environment and Outbuildings The house faces south on a wide, deep lot. The front lawn is a big hill leading up to the house. A driveway on the west leads to a frame garage with a gable roof in the northwest corner of the lot.					
45 Sources of Information Webster Groves Building Permit #1740		46. Prepared by A. Morris		5 Other Name(s) 207 Oakwood	
		47. Organization St. Louis Co. Parks			
		48. Date 8/82	49. Revision Date(s)		

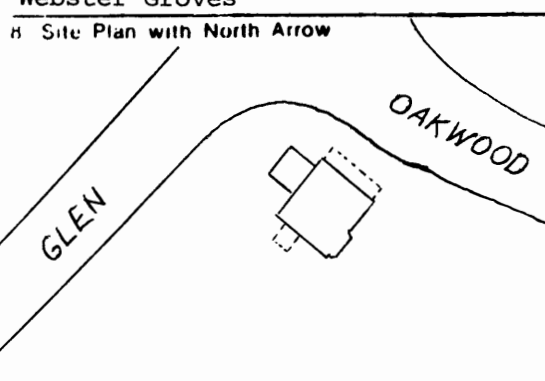

207 Oakwood

42. continued

windows, the sides narrower than the center.



Office of Historic Preservation, P.O. Box 176, Jefferson City, Missouri 65101
HISTORIC INVENTORY SL-AS-002-019

<p>1 No</p> <p>2 County St. Louis</p> <p>3 Location of Negatives St. Louis Co. Parks Dept.</p> <p>6 Specific Location north part of Lot 1, Block K, Webster Park</p> <p>7 City or Town If Rural, Township & Vicinity Webster Groves</p> <p>8 Site Plan with North Arrow</p>  <p>9 Coordinates UTM Lat Long</p> <table border="1" style="width:100%; border-collapse: collapse;"> <tr> <td colspan="2">10 Site: <input type="checkbox"/> Building: <input checked="" type="checkbox"/></td> <td colspan="2">Structure: <input type="checkbox"/> Object: <input type="checkbox"/></td> </tr> <tr> <td>On National Register? Yes <input type="checkbox"/> No <input checked="" type="checkbox"/></td> <td>12 Is It Eligible? Yes <input type="checkbox"/> No <input type="checkbox"/></td> <td>13 Part of Estab. Hist. Dist.? Yes <input type="checkbox"/> No <input checked="" type="checkbox"/></td> <td>14 District Potent'l? Yes <input type="checkbox"/> No <input type="checkbox"/></td> </tr> </table> <p>15 Name of Established District</p>	10 Site: <input type="checkbox"/> Building: <input checked="" type="checkbox"/>		Structure: <input type="checkbox"/> Object: <input type="checkbox"/>		On National Register? Yes <input type="checkbox"/> No <input checked="" type="checkbox"/>	12 Is It Eligible? Yes <input type="checkbox"/> No <input type="checkbox"/>	13 Part of Estab. Hist. Dist.? Yes <input type="checkbox"/> No <input checked="" type="checkbox"/>	14 District Potent'l? Yes <input type="checkbox"/> No <input type="checkbox"/>	<p>4 Present Name(s)</p> <p>5 Other Name(s) 208 Oakwood</p> <p>16 Thematic Category</p> <p>17 Date(s) or Period 1900</p> <p>18 Style or Design Colonial Revival</p> <p>19 Architect or Engineer</p> <p>20 Contractor or Builder</p> <p>21 Original Use, if apparent residence</p> <p>22 Present Use residence</p> <p>23 Ownership Public <input type="checkbox"/> Private <input checked="" type="checkbox"/></p> <p>24 Owner's Name & Address, if known Lowell H. Zuck</p> <p>25 Open to Public? Yes <input type="checkbox"/> No <input checked="" type="checkbox"/></p> <p>26 Local Contact Person or Organization</p> <p>27 Other Surveys in Which Included</p>	<p>28 No. of Stories 2½</p> <p>29 Basement? Yes <input checked="" type="checkbox"/> No <input type="checkbox"/></p> <p>30 Foundation Material rubble</p> <p>31 Wall Construction frame</p> <p>32 Roof Type & Material flaired hip, shingle</p> <p>33 No. of Bays Front 3 Side 3</p> <p>34 Wall Treatment clapboard</p> <p>35 Plan Shape square</p> <p>36 Changes (Explain in #42) Addition: <input type="checkbox"/> Altered: <input type="checkbox"/> Moved: <input type="checkbox"/></p> <p>37 Condition Interior <u>excellent</u> Exterior <u>excellent</u></p> <p>38 Preservation Underway? Yes <input checked="" type="checkbox"/> No <input type="checkbox"/></p> <p>39 Endangered? By What? Yes <input type="checkbox"/> No <input checked="" type="checkbox"/></p> <p>40 Visible from Public Road? Yes <input checked="" type="checkbox"/> No <input type="checkbox"/></p> <p>41 Distance from and Frontage on Road</p>
10 Site: <input type="checkbox"/> Building: <input checked="" type="checkbox"/>		Structure: <input type="checkbox"/> Object: <input type="checkbox"/>								
On National Register? Yes <input type="checkbox"/> No <input checked="" type="checkbox"/>	12 Is It Eligible? Yes <input type="checkbox"/> No <input type="checkbox"/>	13 Part of Estab. Hist. Dist.? Yes <input type="checkbox"/> No <input checked="" type="checkbox"/>	14 District Potent'l? Yes <input type="checkbox"/> No <input type="checkbox"/>							
<p>42 Further Description of Important Features This 2½ story, white frame house is a large square with a flaired hip roof with broad eaves. There are three bays on the front. The front door with sidelights and transom are in the center bay. Above the door is a large oriel under the eaves of the main roof and above the oriel is a large dormer with a pedimented, flaired gable roof and a triple window with diamond panes. Its window frame has small Ionic columns between the windows. Across the first story of the front is an open porch with a shed roof supported by</p> <p>43 History and Significance This house was built in 1900 for Fannie Maginnis. Lowell Zuck, the present owner, is a professor at Eden Theological Seminary.</p> <p>44 Description of Environment and Outbuildings This house faces north on a deep, wooded, corner lot. The lot slopes down to the back. Across from the west side is a steep hill with the Missouri Pacific Railroad tracks on top.</p>		<p>1 No</p> <p>2 County St. Louis</p> <p>4 Present Name(s) 208 Oakwood</p> <p>5 Other Name(s) 208 Oakwood</p> <div style="text-align: center; border: 1px solid black; width: 100px; height: 100px; margin: 0 auto;">  <p>Photo</p> </div>								
<p>45 Sources of Information Real Estate Tax Assessments for the City of Webster Groves, 1899, 1900</p>		<p>46 Prepared by A. Morris</p> <p>47 Organization St. Louis Co. Parks</p> <p>48 Date 8/82</p> <p>49 Revision Date(s)</p>								

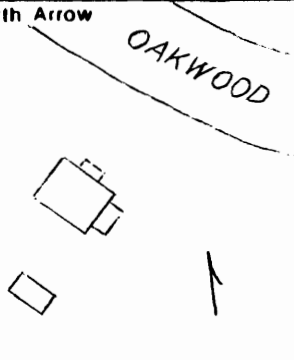
208 Oakwood

42. continued

Ionic Columns. Its roof line is broken in the center by a pediment gable with a decorative swag in it and dentils under it. On the east side there is a two story bay window in the center bay with a hip dormer over it. On the west side a large garage with a flat balustraded roof projects on the basement level in the front bay.

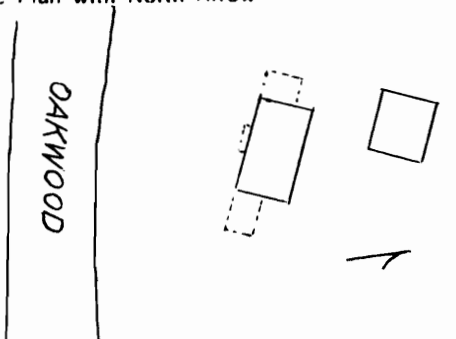
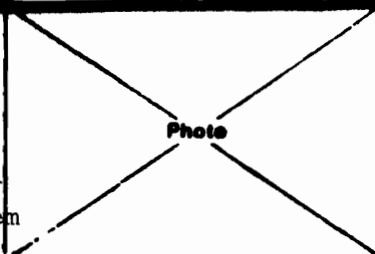


Office of Historic Preservation, P.O. Box 176, Jefferson City, Missouri 65101
HISTORIC INVENTORY SL-AS-002-400

1 No		4 Present Name(s) W.A. Gore		1 No	
2 County St. Louis		5 Other Name(s)			2 County St. Louis
3 Location of Negatives St. Louis Co. Parks Dept.		210 Oakwood			
6 Specific Location Lot 18, Block K of Webster Park		16. Thematic Category		5 Other Name(s) 210 Oakwood	
7 City or Town If Rural, Township & Vicinity Webster Groves		17 Date(s) or Period 1922			28. No of Stories 2
8 Site Plan with North Arrow 		18. Style or Design vernacular		29. Basement? Yes <input checked="" type="checkbox"/> No <input type="checkbox"/>	
		19. Architect or Engineer W.A. Gore		30. Foundation Material concrete	
9 Coordinates UTM Lat Long		20. Contractor or Builder W.A. Gore		31. Wall Construction frame	
10 Site: <input type="checkbox"/> Building: <input checked="" type="checkbox"/> Structure: <input type="checkbox"/> Object: <input type="checkbox"/> On National Register? Yes <input type="checkbox"/> No <input checked="" type="checkbox"/> 12 Is It Eligible? Yes <input type="checkbox"/> No <input type="checkbox"/>		21. Original Use, if apparent residence		32. Roof Type & Material cross hip, shingle	
		22 Present Use residence		33. No. of Bays Front 4 Side 2	
13 Part of Estab Hist Dist? Yes <input type="checkbox"/> No <input checked="" type="checkbox"/> 14. District Potent'l? Yes <input type="checkbox"/> No <input type="checkbox"/>		23 Ownership Public <input type="checkbox"/> Private <input checked="" type="checkbox"/>		34. Wall Treatment aluminum siding	
15 Name of Established District		24. Owner's Name & Address, if known Warren Russell Druschky		35. Plan Shape irregular	
42 Further Description of Important Features The main part of this two story frame house is a rectangle with a hip roof, three bays on the front and two bays on the side. The front door is recessed slightly into some panelling in the center bay with a hood mold shelter above it. The center bay on the second floor is blank. There are two stories of sunrooms stepped back with a smaller hip roof projecting on the east side of the house.		25. Open to Public? Yes <input type="checkbox"/> No <input checked="" type="checkbox"/>		36. Changes (Explain in #42) Addition: <input type="checkbox"/> Altered: <input type="checkbox"/> Moved: <input type="checkbox"/>	
		26 Local Contact Person or Organization		37. Condition Interior excellent Exterior excellent	
43 History and Significance This house was built in 1922 for W.A. Gore by himself. William A. Gore was the superintendant of the Webster Groves School District from 1924 until 1929. The Webster Groves High School was built during his tenure in 1924.		27. Other Surveys in Which Included		38. Preservation Underway? Yes <input checked="" type="checkbox"/> No <input type="checkbox"/>	
		44 Description of Environment and Outbuildings The house faces north on a wooded lot that slopes down to the back.		39. Endangered? By What? Yes <input type="checkbox"/> No <input checked="" type="checkbox"/>	
45 Sources of Information Webster Groves Building Permit #1706 Bronze plaque inside front door of Webster Groves High School		46. Prepared by A. Morris		5 Other Name(s) 210 Oakwood	
		47. Organization St. Louis Co. Parks			
		48. Date 8/82		49. Revision Date(s)	



Office of Historic Preservation, P.O. Box 176, Jefferson City, Missouri 65101
HISTORIC INVENTORY SL-AS-002-104

1 No County St. Louis 3 Location of Negatives St. Louis Co. Parks Dept.		4 Present Name(s) 5 Other Name(s) 215 Oakwood	
6 Specific Location Lot 3, Block J, Webster Park		16 Thematic Category 17 Date(s) or Period 1901	
7 City or Town II Rural, Township & Vicinity Webster Groves		18 Style or Design Colonial Revival	
8 Site Plan with North Arrow 		19 Architect or Engineer 20 Contractor or Builder 21 Original Use, if apparent residence 22 Present Use residence	
9 Coordinates UTM Lat Long		23 Ownership Public <input type="checkbox"/> Private <input checked="" type="checkbox"/> 24 Owner's Name & Address, if known Lucy P. Eades	
10 Site: <input type="checkbox"/> Building <input checked="" type="checkbox"/> Structure <input type="checkbox"/> Object <input type="checkbox"/> On National Register? Yes <input type="checkbox"/> No <input checked="" type="checkbox"/> 12 Is It Eligible? Yes <input type="checkbox"/> No <input type="checkbox"/> 13 Part of Estab Hist Dist? Yes <input type="checkbox"/> No <input checked="" type="checkbox"/> 14 District Potent? Yes <input type="checkbox"/> No <input type="checkbox"/>		25 Open to Public? Yes <input type="checkbox"/> No <input checked="" type="checkbox"/> 26 Local Contact Person or Organization 27 Other Surveys in Which Included	
15 Name of Established District		28 No of Stories 2 1/2 29 Basement? Yes <input checked="" type="checkbox"/> No <input type="checkbox"/> 30 Foundation Material squared rubble 31 Wall Construction frame 32 Roof Type & Material gambrel, shingle 33 No. of Bays Front 4 Side 2/4 34 Wall Treatment clapboard 35 Plan Shape 36 Changes (Explain in #42) Addition: <input type="checkbox"/> Altered: <input type="checkbox"/> Moved: <input type="checkbox"/> 37 Condition Interior excellent Exterior excellent 38 Preservation Underway? Yes <input checked="" type="checkbox"/> No <input type="checkbox"/> 39 Endangered? By What? Yes <input type="checkbox"/> No <input checked="" type="checkbox"/> 40 Visible from Public Road? Yes <input checked="" type="checkbox"/> No <input type="checkbox"/> 41 Distance from and Frontage on Road	
42 Further Description of Important Features This is a large, 2 1/2 story, white frame house with a gambrel roof. The main part of the house is a rectangle with four bays on the front. The west bay with its triple window and its second story oriel takes up as much room as the two east bays and there is a gable dormer with a broken pediment and an arched window above the west bay and one above the two east bays. There is a larger gable dormer with a broken pediment and a Palladian window between them over the center bay. The center bay projects with a triple window on			
43 History and Significance This house was built in 1901 for Jane Catherine Spencer and Col. Eugene Jaccard Spencer. Eugene Spencer graduated from West Point in 1876 and worked for the Army Corps of Engineers until 1891. He was in charge of General Electric's exhibits at the Columbian Exposition in Chicago in 1893 and then came to St. Louis with the Safety Insulated Wire and Cable Co. He was a president of the Engineer's Club of St. Louis. He was a member of Emmanuel Episcopal Church and the Algonquin Golf Club.		44 Description of Environment and Outbuildings The house faces south on a wide, deep, wooded lot. There is a large, open front lawn with a front walk circling up from the east and the west. A driveway on the west leads to a 1 1/2 story carriage house with a gable roof and a cupola.	
45 Sources of Information Real Estate Tax Assessments for the City of Webster Groves 1900, 1901 Leonard, John; The Book of St. Louisans; St. Louis; 1906		46 Prepared by A. Morris 47 Organization St. Louis Co. Parks 48 Date 8/82 49 Revision Date(s)	

1 No
 2 County
 St. Louis
 4 Present Name(s)
 5 Other Name(s)
 215 Oakwood

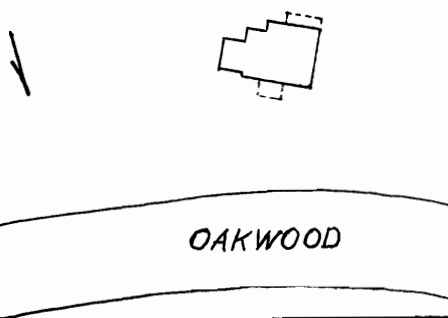
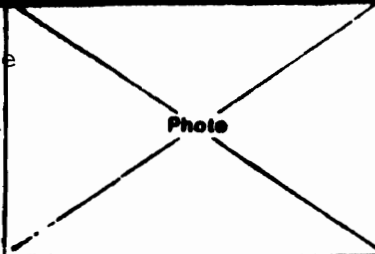
215 Oakwood

42. continued

the second floor and the double front door and sidelights and transom protected by a gable portico with a broken pediment supported by columns. All of the corners of the house have Ionic pilasters and there is a broad frieze and dentils under the eaves. There is a one story open porch with a shed roof supported by Tuscan columns across the west side of the house. There was similar but wider porch on the east side and it has been enclosed with large glass panels inside the porch railing to make a sunroom. The back bay of the east side projects under a lower gambrel roof almost like a 2½ story bay window.



Office of Historic Preservation, P.O. Box 176, Jefferson City, Missouri 65101
HISTORIC INVENTORY SC-45002-1A2

1 No 2 County St. Louis 3 Location of Negatives St. Louis Co. Parks Dept. 6 Specific Location Lot 17, Block K, Webster Park 7 City or Town If Rural, Township & Vicinity Webster Groves 8 Site Plan with North Arrow  9 Coordinates UTM Lat Long 10 Site Building Structure Object <table border="1" style="width:100%; border-collapse: collapse;"> <tr> <td>On National Register?</td> <td>Yes <input type="checkbox"/></td> <td>No <input checked="" type="checkbox"/></td> <td>12 Is It Eligible?</td> <td>Yes <input type="checkbox"/></td> <td>No <input type="checkbox"/></td> </tr> <tr> <td>13 Part of Estab Hist Dist?</td> <td>Yes <input type="checkbox"/></td> <td>No <input checked="" type="checkbox"/></td> <td>14 District Potent'l?</td> <td>Yes <input type="checkbox"/></td> <td>No <input type="checkbox"/></td> </tr> </table> 15 Name of Established District	On National Register?	Yes <input type="checkbox"/>	No <input checked="" type="checkbox"/>	12 Is It Eligible?	Yes <input type="checkbox"/>	No <input type="checkbox"/>	13 Part of Estab Hist Dist?	Yes <input type="checkbox"/>	No <input checked="" type="checkbox"/>	14 District Potent'l?	Yes <input type="checkbox"/>	No <input type="checkbox"/>	4 Present Name(s) 5 Other Name(s) 218 Oakwood 16 Thematic Category 17 Date(s) or Period 1926 18 Style or Design craftsman 19 Architect or Engineer 20 Contractor or Builder A.L. Jones 21 Original Use, if apparent residence 22 Present Use residence 23 Ownership Public <input type="checkbox"/> Private <input checked="" type="checkbox"/> 24 Owner's Name & Address, if known Mary L. Mecker 25 Open to Public? Yes <input type="checkbox"/> No <input checked="" type="checkbox"/> 26 Local Contact Person or Organization 27 Other Surveys in Which Included	28 No. of Stories 2½ 29 Basement? Yes <input checked="" type="checkbox"/> No <input type="checkbox"/> 30 Foundation Material concrete 31 Wall Construction masonry 32 Roof Type & Material red tile, gable 33 No. of Bays Front 4 Side 2 34 Wall Treatment brick and stucco 35 Plan Shape rectangle 36 Changes (Explain in #42) Addition <input type="checkbox"/> Altered <input type="checkbox"/> Moved <input type="checkbox"/> 37 Condition Interior good Exterior good 38 Preservation Underway? Yes <input checked="" type="checkbox"/> No <input type="checkbox"/> 39 Endangered? By What? Yes <input type="checkbox"/> No <input checked="" type="checkbox"/> 40 Visible from Public Road? Yes <input checked="" type="checkbox"/> No <input type="checkbox"/> 41 Distance from and Frontage on Road
On National Register?	Yes <input type="checkbox"/>	No <input checked="" type="checkbox"/>	12 Is It Eligible?	Yes <input type="checkbox"/>	No <input type="checkbox"/>									
13 Part of Estab Hist Dist?	Yes <input type="checkbox"/>	No <input checked="" type="checkbox"/>	14 District Potent'l?	Yes <input type="checkbox"/>	No <input type="checkbox"/>									
42 Further Description of Important Features This large 2½ story rectangle is brick on the first story half timbers on the second story and has a red tile gable roof. The main part of the front has three bays with triple windows on the first story and double windows on the second story. A one story, brick vestibule, with a red tile gable roof projects from the center bay and has the front door and sidelights on the front. The center windows on the second story are casements. There is a gable dormer with casement windows in the center of the roof. Two														
43 History and Significance This house was built in 1926 for W.N. Burns.														
44 Description of Environment and Outbuildings The house faces north on a heavily wooded lot. It has many evergreens close to the house and an open front lawn.														
45 Sources of Information Webster Groves Building Permit #3367		46 Prepared by A. Morris 47 Organization St. Louis Co. Parks 48 Date 8/82 49 Revision Date(s)												

1 No
 2 County
 St. Louis
 4 Present Name(s)
 5 Other Name(s)
 218 Oakwood

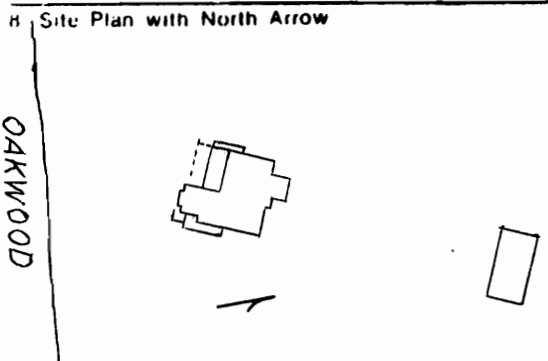

218 Oakwood

42. continued

stories of sunrooms project on the east end with a lower gable roof.



Office of Historic Preservation, P.O. Box 176, Jefferson City, Missouri 65101
HISTORIC INVENTORY SL-AS-002-103

1 No 2 County St. Louis 3 Location of Negatives St. Louis Co. Parks 6 Specific Location Lot 5, Block J, Webster Park 7 City or Town If Rural, Township & Vicinity Webster Groves 8 Site Plan with North Arrow  9 Coordinates UTM Lat Long 10 Site: <input type="checkbox"/> Building <input checked="" type="checkbox"/> Structure <input type="checkbox"/> Object <input type="checkbox"/> <table border="1" style="width:100%; border-collapse: collapse;"> <tr> <td style="width:50%;">On National Register? Yes <input type="checkbox"/> No <input checked="" type="checkbox"/></td> <td style="width:50%;">12 Is It Eligible? Yes <input type="checkbox"/> No <input type="checkbox"/></td> </tr> <tr> <td>13 Part of Estab Hist Dist? Yes <input type="checkbox"/> No <input checked="" type="checkbox"/></td> <td>14 District Potent? Yes <input type="checkbox"/> No <input type="checkbox"/></td> </tr> </table> 15 Name of Established District	On National Register? Yes <input type="checkbox"/> No <input checked="" type="checkbox"/>	12 Is It Eligible? Yes <input type="checkbox"/> No <input type="checkbox"/>	13 Part of Estab Hist Dist? Yes <input type="checkbox"/> No <input checked="" type="checkbox"/>	14 District Potent? Yes <input type="checkbox"/> No <input type="checkbox"/>	4 Present Name(s) 5 Other Name(s) 225 Oakwood 16 Thematic Category 17 Date(s) or Period 1901 18 Style or Design Tudor Queen Anne 19 Architect or Engineer 20 Contractor or Builder 21 Original Use, if apparent residence 22 Present Use residence 23 Ownership Public <input type="checkbox"/> Private <input checked="" type="checkbox"/> 24 Owner's Name & Address, if known John C. Braznell 25 Open to Public? Yes <input type="checkbox"/> No <input checked="" type="checkbox"/> 26 Local Contact Person or Organization 27 Other Surveys in Which Included	28 No. of Stories 2½ 29 Basement? Yes <input type="checkbox"/> No <input checked="" type="checkbox"/> 30 Foundation Material rubble 31 Wall Construction frame 32 Roof Type & Material cross gable, shingle 33 No. of Bays Front 3 & 1 Side 5 34 Wall Treatment shingle & half timbers 35 Plan Shape irregular 36 Changes (Explain in #42) Addition: <input type="checkbox"/> Altered: <input type="checkbox"/> Moved: <input type="checkbox"/> 37 Condition Interior excellent Exterior excellent 38 Preservation Underway? Yes <input checked="" type="checkbox"/> No <input type="checkbox"/> 39 Endangered? By What? Yes <input type="checkbox"/> No <input checked="" type="checkbox"/> 40 Visible from Public Road? Yes <input checked="" type="checkbox"/> No <input type="checkbox"/> 41 Distance from and Frontage on Road
On National Register? Yes <input type="checkbox"/> No <input checked="" type="checkbox"/>	12 Is It Eligible? Yes <input type="checkbox"/> No <input type="checkbox"/>					
13 Part of Estab Hist Dist? Yes <input type="checkbox"/> No <input checked="" type="checkbox"/>	14 District Potent? Yes <input type="checkbox"/> No <input type="checkbox"/>					
42 Further Description of Important Features This is a large, 2½ story, shingle and half timber house with a steep cross gable roof. The second story overhangs the first and at the gable ends the overhang is exaggerated like an oriel. The main part of the front is three large bays. The east bay is a large cross gable projection with half timbers in the eaves on the third floor and triple windows on the first and second stories. The first story window projects slightly like an oriel. <u>There are French doors on the west side of this main projection. The</u> 43 History and Significance This house was built in 1901 for Albert M. Fellows. Elliott Ludington bought it in 1905. Ludington was a partner of the H. and L. Chase Bag Co. He married Florence Bemis, whose parents lived across the street at 236 Oakwood. Florence's father, Judson Bemis, was the president of Bemis Bag Co. The Ludington's had five children and belonged to the Algonquin Golf Club. 44 Description of Environment and Outbuildings The house faces south on a deep lot with a large front lawn. The lot slopes down to the back and a driveway on the west leads to a shingle two car garage with a gable roof.		Photo 				
45 Sources of Information Real Estate Tax Assessments for the City of Webster Groves 1900-1906 Leonard, John; The Book of St. Louisans; St. Louis; 1906		46 Prepared by A. Morris 47 Organization St. Louis Co. Parks 48 Date 49 Revision Date(s) 8/82				

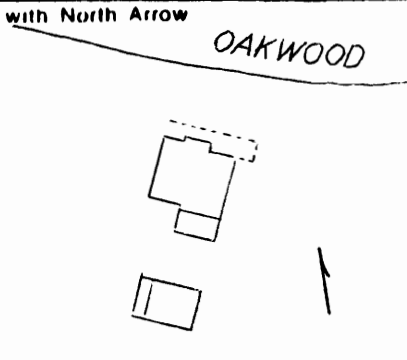
1 No
 2 County
 St. Louis
 4 Present Name(s)
 225 Oakwood
 5 Other Name(s)

42. continued

other two bays on the front are double windows on the second story with a gable dormer above them. On the first story the arched front door is in the center bay and the west bay is French doors. A one story porch with a shed roof supported by wood posts and brackets fills in the angle of the front in front of the two western bays. In the winter the porch is open; in the summer it is screened. On the east side in the front bay there is a one story sunroom with a hip roof. The back four bays on the east are in the large cross gable projection. There is a wood belt course between the first floor and the overhanging second floor all around the house. Where the overhang on the gable ends is exaggerated, it is supported by brackets at the corners.



Office of Historic Preservation, P.O. Box 176, Jefferson City, Missouri 65101
HISTORIC INVENTORY SL-AS-002-004

1 No		4 Present Name(s)		1 NO	
2 County St. Louis		5 Other Name(s)			2 County St. Louis
3 Location of Negatives St. Louis Co. Parks Dept.					
6 Specific Location Lot 16, Block K, Webster Park		16. Thematic Category		28. No of Stories 2½	
7 City or Town If Rural, Township & Vicinity Webster Groves		17 Date(s) or Period 1900		29. Basement? Yes <input checked="" type="checkbox"/> No <input type="checkbox"/>	
8 Site Plan with North Arrow 		18 Style or Design Queen Anne		30. Foundation Material rubble	
		19 Architect or Engineer Lawrence Ewald		31. Wall Construction frame	
9 Coordinates UTM Lat Long		20 Contractor or Builder Fred Howell		32. Roof Type & Material cross gable, hip shingle	
		21 Original Use, if apparent residence		33. No. of Bays 2 west Front 3 Side 5 east	
10 Site Building <input checked="" type="checkbox"/> Structure Object <input type="checkbox"/>		22 Present Use residence		34. Wall Treatment clapboard	
		23 Ownership Public <input type="checkbox"/> Private <input checked="" type="checkbox"/>		35. Plan Shape	
11 On National Register? Yes <input type="checkbox"/> No <input checked="" type="checkbox"/>		24 Owner's Name & Address, if known Roy W. Morris, Jr.		36. Changes (Explain in #42) Addition: <input type="checkbox"/> Altered: <input type="checkbox"/> Moved: <input type="checkbox"/>	
		12 Is It Eligible? Yes <input type="checkbox"/> No <input type="checkbox"/>		37. Condition Interior <u>excellent</u> Exterior <u>excellent</u>	
13 Part of Estab Hist Dist? Yes <input type="checkbox"/> No <input checked="" type="checkbox"/>		25 Open to Public? Yes <input type="checkbox"/> No <input checked="" type="checkbox"/>		38. Preservation Underway? Yes <input checked="" type="checkbox"/> No <input type="checkbox"/>	
14 District Potential? Yes <input type="checkbox"/> No <input type="checkbox"/>		26 Local Contact Person or Organization		39. Endangered? By What? Yes <input type="checkbox"/> No <input checked="" type="checkbox"/>	
15 Name of Established District		27 Other Surveys in Which Included		40. Visible from Public Road? Yes <input checked="" type="checkbox"/> No <input type="checkbox"/>	
42 Further Description of Important Features This is a large, white frame rectangle with its main roof a steep hip. The front has three bays and over the west two bays there is a large cross gable pediment that overhangs the second story with a window in it. There is a triple window in the west bay on the second story. The center bay projects two stories with a pedimented gable above it. The front door and sidelights are in this center bay projection. The other two bays on the first floor are French doors. There is a one story open porch with a hip roof		43 History and Significance This house was built in 1900 for Ralph A. Quarles		4 Present Name(s) 228 Oakwood	
					5 Other Name(s) 228 Oakwood
44 Description of Environment and Outbuildings The house faces north on a deep wooded lot that slopes down to the back. A driveway on the east leads to a 2½ story carriage house with a gable roof.		46. Prepared by A. Morris		5 Other Name(s) 228 Oakwood	
45 Sources of Information Webster Groves Building Permit #365		47. Organization St. Louis Co. Parks			
		48 Date 8/82 49 Revision Date(s)			

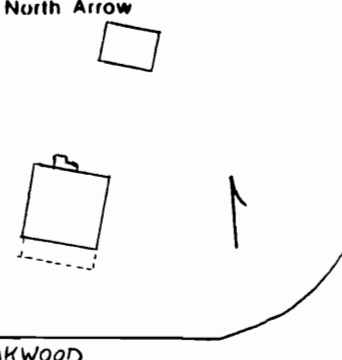
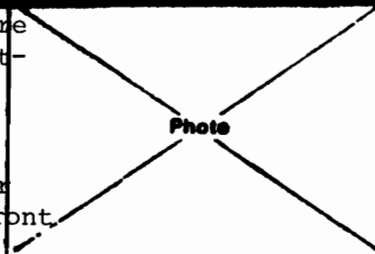
228 Oakwood

42. continued

supported by slender columns across the front. There is a gable dormer in the center of the east roof.



Office of Historic Preservation, P.O. Box 176, Jefferson City, Missouri 65101
HISTORIC INVENTORY SC-45 002 105

1 No		4 Present Name(s)		1 No 2 County St. Louis 4 Present Name(s) St. Louis	
County St. Louis		5 Other Name(s)			
3 Location of Negatives St. Louis Co. Parks Dept.		231 Oakwood		4 Present Name(s) St. Louis	
6 Specific Location Lot 6, Block, J, Webster Park		16. Thematic Category			
7 City or Town If Rural, Township & Vicinity Webster Groves		17 Date(s) or Period 1901		28. No of Stories 2½	
8 Site Plan with North Arrow 		18. Style or Design Colonial Revival		29. Basement? Yes <input checked="" type="checkbox"/> No <input type="checkbox"/>	
		19. Architect or Engineer		30. Foundation Material rubble	
9 Coordinates UTM Lat Long		20. Contractor or Builder		31. Wall Construction frame	
		21. Original Use, if apparent residence		32. Roof Type & Material flaired hip, shingle	
10 Site: <input type="checkbox"/> Building: <input checked="" type="checkbox"/> Structure: <input type="checkbox"/> Object: <input type="checkbox"/>		22 Present Use residence		33. No. of Bays Front 3 Side 3	
		23 Ownership Public <input type="checkbox"/> Private <input checked="" type="checkbox"/>		34. Wall Treatment clapboard	
11 On National Register? Yes <input type="checkbox"/> No <input checked="" type="checkbox"/>		24. Owner's Name & Address, if known Glen H. Gaskie, Jr.		35. Plan Shape rectangle	
		12. Is it Eligible? Yes <input type="checkbox"/> No <input type="checkbox"/>		36. Changes (Explain in #42) Addition: <input type="checkbox"/> Altered: <input type="checkbox"/> Moved: <input type="checkbox"/>	
13 Part of Estab Hist Dist? Yes <input type="checkbox"/> No <input checked="" type="checkbox"/>		14. District Potent? Yes <input type="checkbox"/> No <input type="checkbox"/>		37. Condition Interior excellent Exterior excellent	
15 Name of Established District		25. Open to Public? Yes <input type="checkbox"/> No <input checked="" type="checkbox"/>		38. Preservation Underway? Yes <input checked="" type="checkbox"/> No <input type="checkbox"/>	
42 Further Description of Important Features This is a large, 2½ story, almost square white frame house with a flaired hip roof. It has broad eaves supported by pairs of brackets at the corners. There is a deep frieze under the eaves and dentils. There are wooden quoins up the corners of the house. There are three bays on the front. The front door and side-lights are in the center bay and there is a large oriel above the door with a flat roof and a Palladian window. There is a one story open front porch with a hip roof supported by columns. The roof line of the		26 Local Contact Person or Organization		39. Endangered? By What? Yes <input type="checkbox"/> No <input checked="" type="checkbox"/>	
		27. Other Surveys in Which Included		40. Visible from Public Road? Yes <input checked="" type="checkbox"/> No <input type="checkbox"/>	
43 History and Significance This house was built in 1901 for Earl D. Garrett. Earl married one of William Campbell's daughters from Marshall Place. Their daughter, Ginny married William Crowdus, a lawyer, who was the president of the Jefferson National Expansion Association in the 1950's and was instrumental in the building of the Arch. The Crowdus also lived in this house until recently.		44 Description of Environment and Outbuildings The house faces south on a wide, deep lot. The lawn is open in the front and the sides and back are wooded. A driveway on the west leads to a 1½ story carriage house with a gable roof.		45 Other Name(s) 231 Oakwood 	
46. Prepared by A. Morris					
47. Organization St. Louis Co. Parks		48 Date 8/82		49 Revision Date(s)	
48 Sources of Information Real Estate Tax Assessments for the City of Webster Groves, 1900, 1901 Conversation with Ginny Metcalf Gill, McCune; The St. Louis Story; St. Louis; 1952					

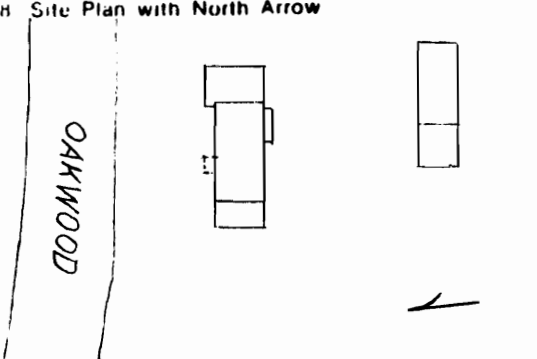
231 Oakwood

42. continued

porch is broken in the center by a gable pediment with a small wreath in the center. There are three dormers in the center of the front. The center one is hooded with a broken arch and a finial on top. The two end dormers are gabled. There is a gable dormer on the east roof and one on the west roof. The west side has a triangular oriel like the prow of a boat on the first floor.



Office of Historic Preservation, P.O. Box 176, Jefferson City, Missouri 65101
HISTORIC INVENTORY SL-AS-002-106

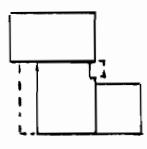
1 No County St. Louis 3 Location of Negatives St. Louis Co. Parks Dept.	4 Present Name(s) 5 Other Name(s) 236 Oakwood	1 No				
6 Specific Location Lot 15, Block K, Webster Park 7 City or Town If Rural, Township & Vicinity Webster Groves 8 Site Plan with North Arrow 	16 Thematic Category 17 Date(s) or Period 1904 18 Style or Design Tudor craftsman 19 Architect or Engineer Lawrence Ewald 20 Contractor or Builder 21 Original Use, if apparent residence 22 Present Use residence 23 Ownership Public <input type="checkbox"/> Private <input checked="" type="checkbox"/> 24 Owner's Name & Address, if known Frank J. Manganaro 25 Open to Public? Yes <input type="checkbox"/> No <input checked="" type="checkbox"/> 26 Local Contact Person or Organization 27 Other Surveys in Which Included	2 Court St. Louis				
9 Coordinates UTM Lat _____ Long _____ Site: <input type="checkbox"/> Building <input checked="" type="checkbox"/> Structure: <input type="checkbox"/> Object <input type="checkbox"/> <table border="1" style="width:100%; border-collapse: collapse;"> <tr> <td style="width:50%;">11 On National Register? Yes <input type="checkbox"/> No <input checked="" type="checkbox"/></td> <td style="width:50%;">12 Is It Eligible? Yes <input type="checkbox"/> No <input type="checkbox"/></td> </tr> <tr> <td>13 Part of Estab Hist Dist? Yes <input type="checkbox"/> No <input checked="" type="checkbox"/></td> <td>14 District Potent'l? Yes <input type="checkbox"/> No <input type="checkbox"/></td> </tr> </table>	11 On National Register? Yes <input type="checkbox"/> No <input checked="" type="checkbox"/>	12 Is It Eligible? Yes <input type="checkbox"/> No <input type="checkbox"/>	13 Part of Estab Hist Dist? Yes <input type="checkbox"/> No <input checked="" type="checkbox"/>	14 District Potent'l? Yes <input type="checkbox"/> No <input type="checkbox"/>	28 No of Stories 2½ 29 Basement? Yes <input checked="" type="checkbox"/> No <input type="checkbox"/> 30 Foundation Material concrete 31 Wall Construction frame 32 Roof Type & Material gable shingle 33 No. of Bays Front 6/4 & Side 2 34 Wall Treatment half timber 35 Plan Shape 2 rectangles 36 Changes (Explain in #42) Addition <input checked="" type="checkbox"/> Altered <input type="checkbox"/> Moved <input type="checkbox"/> 37 Condition Interior <u>excellent</u> Exterior <u>excellent</u> 38 Preservation Underway? Yes <input checked="" type="checkbox"/> No <input type="checkbox"/> 39 Endangered? By What? Yes <input type="checkbox"/> No <input checked="" type="checkbox"/> 40 Visible from Public Road? Yes <input checked="" type="checkbox"/> No <input type="checkbox"/> 41 Distance from and Frontage on Road	4 Present Name(s)
11 On National Register? Yes <input type="checkbox"/> No <input checked="" type="checkbox"/>	12 Is It Eligible? Yes <input type="checkbox"/> No <input type="checkbox"/>					
13 Part of Estab Hist Dist? Yes <input type="checkbox"/> No <input checked="" type="checkbox"/>	14 District Potent'l? Yes <input type="checkbox"/> No <input type="checkbox"/>					
15 Name of Established District	42 Further Description of Important Features The main part of this house is a large 2½ story, stucco rectangle with a steep gable roof. The second and third stories are half timber and overhang the first story. On the front there is a large 1½ story oriel with a steep gable roof projecting in the center or slightly to the east of center. It is two bays on the second floor and is supported by brackets at the corners. There is a small gable dormer just west of it. On the second story there is one bay east of the oriel and three bays west of the oriel. 43 History and Significance This house was built in 1904 by Lawrence Ewald for Martha S. Bemis and Judson S. Bemis. Judson Bemis was the head of the Bemis Bag Company when he died in 1938. He had been with the company 53 years. The company had been founded by his father, Stephen A. Bemis, and his uncle, James M. Bemis. Judson and Martha had three daughters.	5 Other Name(s) 236 Oakwood				
44 Description of Environment and Outbuildings The house faces north on a deep wooded lot that slopes down to the back. A driveway on the east slopes down to a huge 1½ story, half timber carriage house, five bays wide, with a gable roof with two gable dormers.	46 Prepared by A. Morris 47 Organization St. Louis Co. Parks <table border="1" style="width:100%; border-collapse: collapse;"> <tr> <td style="width:50%;">48 Date 8/82</td> <td style="width:50%;">49 Revision Date(s)</td> </tr> </table>	48 Date 8/82	49 Revision Date(s)	6		
48 Date 8/82	49 Revision Date(s)					

42. continued

On the first story the two eastern bays have small, high casement windows. The front door is in the next bay with a carved doorframe and a steep gable roof over it with scalloped bargeboards. Stucco benches project in front of the door. The western bay is a one story, rectangular bay window with double windows and a shed roof. On the west side of the house is a two story addition with a low hip roof. On the east side of the house is a one story addition with a front facing gable roof. It has two bays of leaded casement windows on the front and three bays on the east side with a fat stucco chimney in the back bay.

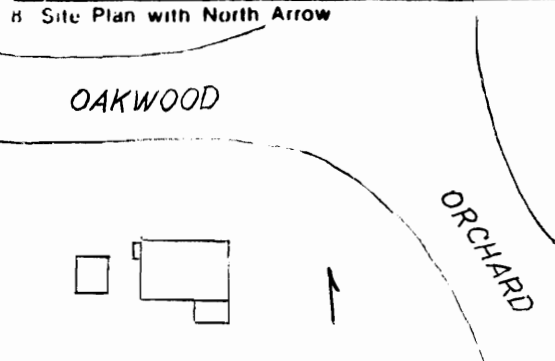


Office of Historic Preservation, P.O. Box 176, Jefferson City, Missouri 65101
HISTORIC INVENTORY SL-45-002-107

1 No		4 Present Name(s)		1 No
county St. Louis		5 Other Name(s)		
3 Location of Negatives St. Louis Co. Parks Dept.		244 Oakwood		2 Court St. Louis
6 Specific Location Lot 14, Block K, Webster Park		16. Thematic Category		
7 City or Town If Rural, Township & Vicinity Webster Groves		17 Date(s) or Period 1961		4 Present Name(s)
8 Site Plan with North Arrow 		18 Style or Design Wrightian modern		
9 Coordinates UTM Lat Long		19 Architect or Engineer		5 Other Name(s) 244 Oakwood
		20 Contractor or Builder J.A. Bilhorne		
10 Site Building Structure Object On National Register? Yes <input type="checkbox"/> No <input checked="" type="checkbox"/>		21 Original Use, if apparent residence		28. No of Stories 1
		22 Present Use residence		29. Basement? Yes <input checked="" type="checkbox"/> No <input type="checkbox"/>
13 Part of Estab. Hist. Dist.? Yes <input type="checkbox"/> No <input checked="" type="checkbox"/>		23 Ownership Public <input type="checkbox"/> Private <input checked="" type="checkbox"/>		30. Foundation Material concrete
		24 Owner's Name & Address, if known Chester Roemer		31. Wall Construction masonry
15 Name of Established District		25 Open to Public? Yes <input type="checkbox"/> No <input checked="" type="checkbox"/>		32. Roof Type & Material shed, tar & gravel
		26 Local Contact Person or Organization		33. No. of Bays Front 4 Side
12 Is It Eligible? Yes <input type="checkbox"/> No <input type="checkbox"/>		27 Other Surveys in Which Included		34. Wall Treatment common bond brick
		42 Further Description of Important Features The house is surrounded by trees and it is very difficult to see. It is one story and the peak of the low front facing gable is over the western bay and the rest of the roof is like a shed. Windows are in floor to ceiling vertical panels and the front door is set into the second bay from the west. There is a large two car carport across the eastern half of the front of the house.		35. Plan Shape irregular
43 History and Significance In 1961 Chester Roemer, an architect with Helmuth Obata and Kassabaum, designed this house for himself. Roemer is a descendant of Henry Prehn, an early Webster Groves resident.		44 Description of Environment and Outbuildings The house faces north on a heavily wooded lot which slopes down to the back.		36. Changes (Explain in #42) Addition: Moved: Altered:
				37. Condition Interior <u>excellent</u> Exterior <u>excellent</u>
45 Sources of Information Webster Groves Building Permit #13049		46 Prepared by A. Morris		38. Preservation Underway? Yes <input checked="" type="checkbox"/> No <input type="checkbox"/>
				39. Endangered? By What? Yes <input type="checkbox"/> No <input checked="" type="checkbox"/>
47 Organization St. Louis Co. Parks		48 Date 9/82		40. Visible from Public Road? Yes <input checked="" type="checkbox"/> No <input type="checkbox"/>
				49 Revision Date(s)



Office of Historic Preservation, P.O. Box 176, Jefferson City, Missouri 65101
HISTORIC INVENTORY SL-AS-002-005

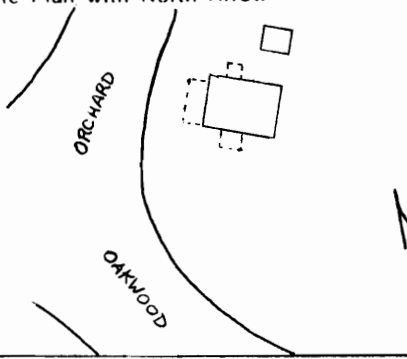
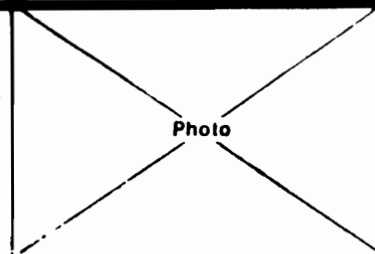
1 No 2 County St. Louis 3 Location of Negatives St. Louis Co. Parks Dept. 6 Specific Location Lot 13, Block K, Webster Park 7 City or Town II Rural, Township & Vicinity Webster Groves 8 Site Plan with North Arrow  9 Coordinates UTM Lat Long <table border="1" style="width:100%; border-collapse: collapse;"> <tr> <td style="width:15%;"></td> <td style="width:15%;">Site I I Building <input checked="" type="checkbox"/></td> <td style="width:15%;">Structure I I Object I I</td> <td style="width:15%;"></td> <td style="width:15%;"></td> <td style="width:15%;"></td> </tr> <tr> <td>On National Register?</td> <td>Yes I I No <input checked="" type="checkbox"/></td> <td>12 Is I I Eligible?</td> <td>Yes I I No I I</td> <td>14. District Potent I I?</td> <td>Yes I I No I I</td> </tr> </table> 13 Part of Estab Hist Dist? Yes I I No <input checked="" type="checkbox"/> 14. District Potent I I? Yes I I No I I 15 Name of Established District		Site I I Building <input checked="" type="checkbox"/>	Structure I I Object I I				On National Register?	Yes I I No <input checked="" type="checkbox"/>	12 Is I I Eligible?	Yes I I No I I	14. District Potent I I?	Yes I I No I I	4 Present Name(s) 5 Other Name(s) 258 Oakwood 16. Thematic Category 17 Date(s) or Period 1924 18. Style or Design Georgian Revival 19. Architect or Engineer 20. Contractor or Builder E.W. Arbeigast Realty & Const. Co 21. Original Use, if apparent residence 22 Present Use residence 23 Ownership Public I I Private I I <input checked="" type="checkbox"/> 24. Owner's Name & Address, if known Daniel P. Hickham 25. Open to Public? Yes I I No I I <input checked="" type="checkbox"/> 26 Local Contact Person or Organization 27 Other Surveys in Which Included	28. No of Stories 2 1/2 29. Basement? Yes <input checked="" type="checkbox"/> No 30. Foundation Material concrete 31. Wall Construction frame 32. Roof Type & Material hip, shingle 33. No. of Bays Front 5 Side 2 34. Wall Treatment clapboard 35. Plan Shape rectangle 36. Changes (Explain in #42) Addition I I Altered I I Moved I I 37. Condition Interior excellent Exterior excellent 38. Preservation Underway? Yes <input checked="" type="checkbox"/> No 39. Endangered? By What? Yes I I No <input checked="" type="checkbox"/> 40. Visible from Public Road? Yes <input checked="" type="checkbox"/> No 41. Distance from and Frontage on Road	1 No 2 County St. Louis 4 Present Name(s) 5 Other Name(s) 258 Oakwood
	Site I I Building <input checked="" type="checkbox"/>	Structure I I Object I I													
On National Register?	Yes I I No <input checked="" type="checkbox"/>	12 Is I I Eligible?	Yes I I No I I	14. District Potent I I?	Yes I I No I I										
42 Further Description of Important Features The house is a wide, 2 1/2 story, frame, rectangle with a hip roof. It has two small pedimented gable dormers on the front and back and tall brick chimneys going up the center of each end. There are five bays on the front with the front door in the center bay. It is surrounded by sidelights and a fanlight and has a small broken pediment over it. The window in the center bay of the second story has double hung sidelights. There are functional shutters. <u>A one story vestibule with a flat balustraded roof projects at the</u> 43 History and Significance This house was built in 1924 for D. Wm. R. North, a general practitioner. He had an office on Lockwood and a large Webster practice.		Photo													
44 Description of Environment and Outbuildings The house faces north on a wide, corner lot. The driveway on the west leads past a frame tool shed with a flat roof to a frame three car garage with a flat roof in the southwest corner of the lot.		46. Prepared by A. Morris 47. Organization St. Louis Co. Parks 48. Date 8/82 49. Revision Date(s)													
45 Sources of Information Webster Groves Building Permit #2491 Conversation with Mrs. Ralph Metcalf															

258 Oakwood

42. continued

front of the west side.



1 No 2 County St. Louis 3 Location of Negatives St. Louis Co. Parks Dept 6 Specific Location parts of Lots 1 and 2 of Block I of Webster Park 7 City or Town If Rural, Township & Vicinity Webster Groves 8 Site Plan with North Arrow  9 Coordinates UTM Lat Long 10 Site Building Structure Object On National Register? Yes <input type="checkbox"/> No <input checked="" type="checkbox"/> 12 Is It Eligible? Yes <input type="checkbox"/> No <input type="checkbox"/> 13 Part of Estab Hist Dist? Yes <input type="checkbox"/> No <input checked="" type="checkbox"/> 14 District Potent'l? Yes <input type="checkbox"/> No <input type="checkbox"/> 15 Name of Established District	4 Present Name(s) 5 Other Name(s) 309 Oakwood 16 Thematic Category 17 Date(s) or Period 1921 18 Style or Design Colonial Revival 19 Architect or Engineer 20 Contractor or Builder Henry Siebel and Sons 21. Original Use, if apparent residence 22 Present Use residence 23 Ownership Public <input type="checkbox"/> Private <input checked="" type="checkbox"/> 24. Owner's Name & Address, if known Larry D. Horak 25. Open to Public? Yes <input type="checkbox"/> No <input checked="" type="checkbox"/> 26 Local Contact Person or Organization 27 Other Surveys in Which Included	28. No of Stories 2½ 29. Basement? Yes <input checked="" type="checkbox"/> No 30. Foundation Material concrete 31. Wall Construction frame 32. Roof Type & Material gambrel, shingle 33. No. of Bays Front 6 Side 2 34. Wall Treatment wide clapboards 35. Plan Shape rectangle 36. Changes (Explain in #42) Addition Altered Moved 37. Condition Interior excellent Exterior excellent 38. Preservation Underway? Yes <input checked="" type="checkbox"/> No 39. Endangered? By What? Yes <input type="checkbox"/> No <input checked="" type="checkbox"/> 40. Visible from Public Road? Yes <input checked="" type="checkbox"/> No 41. Distance from and Frontage on Road
42 Further Description of Important Features This large, 2½ story Colonial Revival house has a gambrel roof and a large chimney on the east end. The main part of the house has five bays across the front with functional shutters and the front door is in the center bay surrounded by side-lights, slender pilasters, and surmounted by a cornice with dentils. A two story sunroom addition with a lower gable roof is stepped back and projects on the east end.		Photo 
43 History and Significance This house was built in 1921 for Porter Henry. Porter Henry was a lawyer and a Christian Science Practitioner. He was married to the daughter of Bart Adams who lived across the street at 338 Oakwood. The Henrys had first built 330 Oakwood in 1912.		
44 Description of Environment and Outbuildings The house faces south on a wide corner lot. It has an expansive, open front lawn.		
45 Sources of Information Webster Groves Building Permit #1527 Conversation with Mrs. Ralph Metcalf	46. Prepared by A. Morris 47. Organization St. Louis Co. Parks 48. Date 7/82 49 Revision Date(s)	

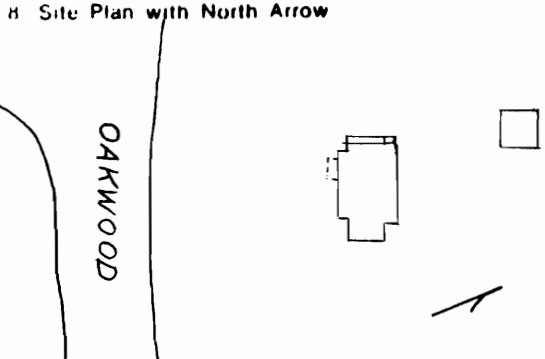
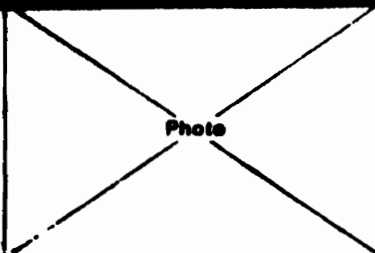
1 NO
2 County
St. Louis

4 Present Name(s)

5 Other Name(s)
309 Oakwood



Office of Historic Preservation, P.O. Box 176, Jefferson City, Missouri 65101
HISTORIC INVENTORY SL-AS-002 118

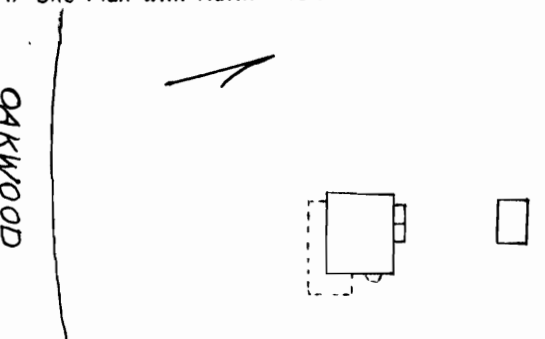
1 No County St. Louis 3 Location of Negatives St. Louis Co. Parks Dept. 6 Specific Location part of Lots 1 and 2 of Block I of Webster Park 7 City or Town If Rural, Township & Vicinity Webster Groves 8 Site Plan with North Arrow  9 Coordinates UTM Lat Long 10 Site: <input type="checkbox"/> Building: <input checked="" type="checkbox"/> Structure: <input type="checkbox"/> Object: <input type="checkbox"/> <table border="1" style="width:100%; border-collapse: collapse;"> <tr> <td style="width:50%;">On National Register? Yes <input type="checkbox"/> No <input checked="" type="checkbox"/></td> <td style="width:50%;">12 Is It Eligible? Yes <input type="checkbox"/> No <input type="checkbox"/></td> </tr> <tr> <td>13 Part of Estab Hist Dist? Yes <input type="checkbox"/> No <input checked="" type="checkbox"/></td> <td>14 District Potent'l? Yes <input type="checkbox"/> No <input type="checkbox"/></td> </tr> </table> 15 Name of Established District	On National Register? Yes <input type="checkbox"/> No <input checked="" type="checkbox"/>	12 Is It Eligible? Yes <input type="checkbox"/> No <input type="checkbox"/>	13 Part of Estab Hist Dist? Yes <input type="checkbox"/> No <input checked="" type="checkbox"/>	14 District Potent'l? Yes <input type="checkbox"/> No <input type="checkbox"/>	4 Present Name(s) 5 Other Name(s) 315 Oakwood 16 Thematic Category 17 Date(s) or Period 1920 18 Style or Design 19 Architect or Engineer 20 Contractor or Builder 21 Original Use, if apparent residence 22 Present Use residence 23 Ownership Public <input type="checkbox"/> Private <input checked="" type="checkbox"/> 24 Owner's Name & Address, if known Joseph M. Dooley Jr. 25 Open to Public? Yes <input type="checkbox"/> No <input checked="" type="checkbox"/> 26 Local Contact Person or Organization 27 Other Surveys in Which Included	28 No of Stories 2½ 29 Basement? Yes <input checked="" type="checkbox"/> No <input type="checkbox"/> 30 Foundation Material concrete 31 Wall Construction frame 32 Roof Type & Material gable shingle 33 No. of Bays Front 3 Side 2 34 Wall Treatment stucco 35 Plan Shape rectangle 36 Changes (Explain in #42) Addition: <input type="checkbox"/> Altered: <input type="checkbox"/> Moved: <input type="checkbox"/> 37 Condition Interior excellent Exterior excellent 38 Preservation Underway? Yes <input type="checkbox"/> No <input checked="" type="checkbox"/> 39 Endangered? By What? Yes <input type="checkbox"/> No <input checked="" type="checkbox"/> 40 Visible from Public Road? Yes <input checked="" type="checkbox"/> No <input type="checkbox"/> 41 Distance from and Frontage on Road
On National Register? Yes <input type="checkbox"/> No <input checked="" type="checkbox"/>	12 Is It Eligible? Yes <input type="checkbox"/> No <input type="checkbox"/>					
13 Part of Estab Hist Dist? Yes <input type="checkbox"/> No <input checked="" type="checkbox"/>	14 District Potent'l? Yes <input type="checkbox"/> No <input type="checkbox"/>					
42 Further Description of Important Features The main part of this house is a 2½ story stucco rectangle with a gable roof. It has three bays on the front. The front door and sidelights are in a one story, stucco, vestibule projection with a gable roof in the west bay. The other 2 bays on the first floor are French doors. There is a masonry belt course between the first and second floors. Two stories of sunrooms with a low hip roof project on the east side and a one story room with a hip roof has been added on the west. 43 History and Significance This house was built in 1920 for J.S. Tritle.						
44 Description of Environment and Outbuildings The house faces south on a wide, deep lot. There are many trees around the house and along the west and north property line but the front and east lawn are huge and open. A driveway on the west leads to a two car frame garage with a hip roof. 45 Sources of Information Webster Groves Building Permit #1353		46 Prepared by A. Morris 47 Organization St. Louis Co. Parks 48 Date 8/82 49 Revision Date(s)				


1 No
 2 County
St. Louis
 4 Present Name(s)
 5 Other Name(s)
315 Oakwood



1912

Office of Historic Preservation, P.O. Box 176, Jefferson City, Missouri 65101
HISTORIC INVENTORY SC-45-002-014

1 No 2 County St. Louis 3 Location of Negatives St. Louis Co. Parks Dept.		4 Present Name(s) 5 Other Name(s) 319 Oakwood		1 No 2 County St. Louis 4 Present Name(s) 319 Oakwood	
6 Specific Location Lot 18, Block I, Webster Park		16. Thematic Category 17 Date(s) or Period 1899			28. No of Stories 2½ 29. Basement? Yes <input type="checkbox"/> No <input checked="" type="checkbox"/>
7 City or Town If Rural, Township & Vicinity Webster Groves		18. Style or Design Queen Anne			30. Foundation Material rubble
8 Site Plan with North Arrow 		19. Architect or Engineer 20. Contractor or Builder			31. Wall Construction frame
9 Coordinates UTM Lat Long		21. Original Use, if apparent residence			32. Roof Type & Material flat hip, shingle
10 Site <input type="checkbox"/> Building <input checked="" type="checkbox"/> Structure <input type="checkbox"/> Object <input type="checkbox"/> On National Register? Yes <input type="checkbox"/> No <input checked="" type="checkbox"/> 12 Is It Eligible? Yes <input type="checkbox"/> No <input type="checkbox"/>		22 Present Use residence			33. No. of Bays Front 5/3 & 1 Side 3
13 Part of Estab. Hist. Dist.? Yes <input type="checkbox"/> No <input checked="" type="checkbox"/> 14. District Potent'l? Yes <input type="checkbox"/> No <input type="checkbox"/>		23 Ownership Public <input type="checkbox"/> Private <input checked="" type="checkbox"/>			34. Wall Treatment clapboard
15 Name of Established District		24. Owner's Name & Address, if known William C. McDonald			35. Plan Shape rectangle
42 Further Description of Important Features This is a large, 2½ story, white frame rectangle with a flat hip roof and broad flaired eaves and functional shutters. There is a hip dormer in the center of the east and west sides. The most striking feature of the house is an oriel with arched windows in the center of the front that rises to become an octagonal tower piercing the roof with a conical roof. The third story tower also has arched windows. The front door with sidelights and transom are in the center bay under the oriel tower. The eastern of the three		25. Open to Public? Yes <input type="checkbox"/> No <input checked="" type="checkbox"/>			36. Changes (Explain in #42) Addition: <input type="checkbox"/> Altered: <input type="checkbox"/> Moved: <input type="checkbox"/>
43 History and Significance This house was built in 1899 for Thomas Weir.		26 Local Contact Person or Organization 27 Other Surveys in Which Included			37. Condition Interior <u>excellent</u> Exterior <u>excellent</u>
44 Description of Environment and Outbuildings The house faces south on a wide deep lot. It has a huge front lawn. A driveway on the west leads to a frame two-car garage with a gable roof.		45 Sources of Information Real Estate Tax Assessments for the City of Webster Groves 1898, 1899		38. Preservation Underway? Yes <input checked="" type="checkbox"/> No <input type="checkbox"/>	
46 Prepared by A. Morris		47 Organization St. Louis Co. Parks		39. Endangered? By What? Yes <input type="checkbox"/> No <input checked="" type="checkbox"/>	
48 Date 8/82		49 Revision Date(s)		40. Visible from Public Road? Yes <input checked="" type="checkbox"/> No <input type="checkbox"/>	
48 Date 8/82		49 Revision Date(s)		41. Distance from and Frontage on Road	




319 Oakwood

42. continued

first floor bays is a bay window. There is a one story open porch with a hip roof across the front supported by Ionic columns. A pediment gable with dentils under it breaks the porch roofline over the front door. Two stories of sunrooms with a hip roof have been added across the east side.

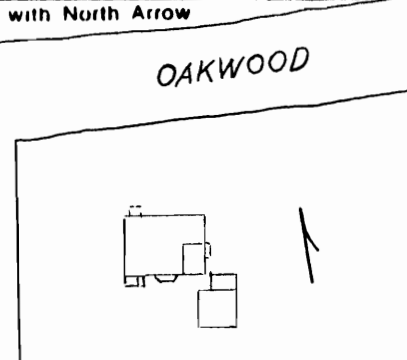
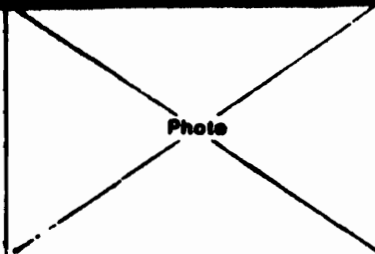


Office of Historic Preservation, P.O. Box 176, Jefferson City, Missouri 65101
HISTORIC INVENTORY SL-AS-002-012

<p>1 No</p> <p>County St. Louis</p> <p>3 Location of Negatives St. Louis Co. Parks Dept.</p> <p>6 Specific Location Lot 1, Block O, Webster Park</p> <p>7 City or Town If Rural, Township & Vicinity Webster Groves</p> <p>8 Site Plan with North Arrow</p>  <p>9 Coordinates UTM Lat Long</p> <table border="1" style="width:100%; border-collapse: collapse;"> <tr> <td colspan="2">10 Site: <input type="checkbox"/> Building <input checked="" type="checkbox"/></td> <td colspan="2">Structure: <input type="checkbox"/> Object <input type="checkbox"/></td> </tr> <tr> <td>On National Register? Yes <input type="checkbox"/> No <input checked="" type="checkbox"/></td> <td>12 Is It Eligible? Yes <input type="checkbox"/> No <input type="checkbox"/></td> <td>13 Part of Estab Hist Dist? Yes <input type="checkbox"/> No <input checked="" type="checkbox"/></td> <td>14 District Potent'l? Yes <input type="checkbox"/> No <input type="checkbox"/></td> </tr> </table> <p>15 Name of Established District</p>	10 Site: <input type="checkbox"/> Building <input checked="" type="checkbox"/>		Structure: <input type="checkbox"/> Object <input type="checkbox"/>		On National Register? Yes <input type="checkbox"/> No <input checked="" type="checkbox"/>	12 Is It Eligible? Yes <input type="checkbox"/> No <input type="checkbox"/>	13 Part of Estab Hist Dist? Yes <input type="checkbox"/> No <input checked="" type="checkbox"/>	14 District Potent'l? Yes <input type="checkbox"/> No <input type="checkbox"/>	<p>4 Present Name(s)</p> <p>5 Other Name(s)</p> <p>330 Oakwood</p> <p>16 Thematic Category</p> <p>17 Date(s) or Period 1912</p> <p>18 Style or Design shingle</p> <p>19 Architect or Engineer Lawrence Ewald</p> <p>20 Contractor or Builder H. Musterman</p> <p>21 Original Use, if apparent residence</p> <p>22 Present Use residence</p> <p>23 Ownership Public <input type="checkbox"/> Private <input checked="" type="checkbox"/></p> <p>24 Owner's Name & Address, if known Harry Lesser III</p> <p>25 Open to Public? Yes <input type="checkbox"/> No <input checked="" type="checkbox"/></p> <p>26 Local Contact Person or Organization</p> <p>27 Other Surveys in Which Included</p>	<p>28 No of Stories 2½</p> <p>29 Basement? Yes <input checked="" type="checkbox"/> No <input type="checkbox"/></p> <p>30 Foundation Material concrete</p> <p>31 Wall Construction frame</p> <p>32 Roof Type & Material gable with hip</p> <p>33 No. of Bays Front 4/3 Side 3</p> <p>34 Wall Treatment shingle</p> <p>35 Plan Shape rectangle</p> <p>36 Changes (Explain in #42) Addition: <input type="checkbox"/> Altered: <input type="checkbox"/> Moved: <input type="checkbox"/></p> <p>37 Condition Interior excellent Exterior excellent</p> <p>38 Preservation Underway? Yes <input checked="" type="checkbox"/> No <input type="checkbox"/></p> <p>39 Endangered? By What? Yes <input type="checkbox"/> No <input checked="" type="checkbox"/></p> <p>40 Visible from Public Road? Yes <input checked="" type="checkbox"/> No <input type="checkbox"/></p> <p>41 Distance from and Frontage on Road</p>
10 Site: <input type="checkbox"/> Building <input checked="" type="checkbox"/>		Structure: <input type="checkbox"/> Object <input type="checkbox"/>								
On National Register? Yes <input type="checkbox"/> No <input checked="" type="checkbox"/>	12 Is It Eligible? Yes <input type="checkbox"/> No <input type="checkbox"/>	13 Part of Estab Hist Dist? Yes <input type="checkbox"/> No <input checked="" type="checkbox"/>	14 District Potent'l? Yes <input type="checkbox"/> No <input type="checkbox"/>							
<p>42 Further Description of Important Features This is a 2½ story, shingle rectangle with a gable roof that is hipped on the east end. The second story overhangs the first with a flair. A large white chimney runs up the center of the front and pierces the roof. The front has four bays on the second story and three bays on the first. The front door is in the west bay with a shed roof over it supported by inverted shingle triangles. On the second story the west bay projects over the front door like an oriel and contains 3 small casements over a window box.</p>		<p>43 History and Significance This house was built in 1912 for Porter Henry by Lawrence Ewald. Porter Henry was a lawyer and a Christian Science Practitioner. He married the daughter of Bart Adams who lived at 338 Oakwood, next door. The Henrys later built 309 Oakwood, in 1921</p>								
<p>44 Description of Environment and Outbuildings The house faces north on a wooded corner lot. There is a circular drive on the west side.</p>		<p>45 Other Name(s) 330 Oakwood</p>								
<p>46 Sources of Information Webster Groves Building Permit #646 Conversation with Mrs. Ralph Metcalf</p>		<p>46 Prepared by A. Morris</p> <p>47 Organization St. Louis Co. Parks</p> <p>48 Date 8/82</p> <p>49 Revision Date(s)</p>								

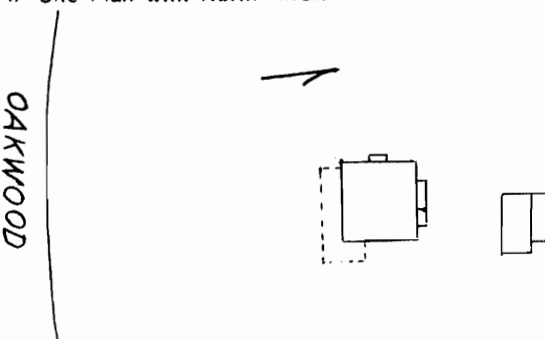
1 No
 2 County St. Louis
 3 Present Name(s)
 4 Present Name(s)
 5 Other Name(s) 330 Oakwood

Office of Historic Preservation, P.O. Box 176, Jefferson City, Missouri 65101
HISTORIC INVENTORY SL-AS-002-018

1 No County St. Louis		4 Present Name(s)		1 No												
3 Location of Negatives St. Louis Co. Parks Dept.		5 Other Name(s) 330 Oakwood			2 Court St. Louis											
6 Specific Location Lot 1, Block O, Webster Park		16 Thematic Category				4 Present Name(s) 330 Oakwood										
7 City or Town If Rural, Township & Vicinity Webster Groves		17 Date(s) or Period 1912														
8 Site Plan with North Arrow 		18 Style or Design shingle														
9 Coordinates UTM Lat Long		19 Architect or Engineer Lawrence Ewald		28 No of Stories 2½												
10 <table border="1" style="width:100%; border-collapse: collapse;"> <tr> <td colspan="2">Site: <input type="checkbox"/> Building <input checked="" type="checkbox"/></td> <td colspan="2">Structure: <input type="checkbox"/> Object <input checked="" type="checkbox"/></td> </tr> <tr> <td>On National Register? Yes <input type="checkbox"/> No <input checked="" type="checkbox"/></td> <td>12. Is It Eligible? Yes <input type="checkbox"/> No <input checked="" type="checkbox"/></td> <td>Yes <input type="checkbox"/> No <input checked="" type="checkbox"/></td> <td>Yes <input type="checkbox"/> No <input checked="" type="checkbox"/></td> </tr> <tr> <td>13 Part of Estab Hist Dist? Yes <input type="checkbox"/> No <input checked="" type="checkbox"/></td> <td>14. District Potent'l? Yes <input type="checkbox"/> No <input checked="" type="checkbox"/></td> <td>Yes <input type="checkbox"/> No <input checked="" type="checkbox"/></td> <td>Yes <input type="checkbox"/> No <input checked="" type="checkbox"/></td> </tr> </table>		Site: <input type="checkbox"/> Building <input checked="" type="checkbox"/>		Structure: <input type="checkbox"/> Object <input checked="" type="checkbox"/>		On National Register? Yes <input type="checkbox"/> No <input checked="" type="checkbox"/>	12. Is It Eligible? Yes <input type="checkbox"/> No <input checked="" type="checkbox"/>	Yes <input type="checkbox"/> No <input checked="" type="checkbox"/>	Yes <input type="checkbox"/> No <input checked="" type="checkbox"/>	13 Part of Estab Hist Dist? Yes <input type="checkbox"/> No <input checked="" type="checkbox"/>	14. District Potent'l? Yes <input type="checkbox"/> No <input checked="" type="checkbox"/>	Yes <input type="checkbox"/> No <input checked="" type="checkbox"/>	Yes <input type="checkbox"/> No <input checked="" type="checkbox"/>	20 Contractor or Builder H. Musterman		29 Basement? Yes <input checked="" type="checkbox"/> No <input type="checkbox"/>
Site: <input type="checkbox"/> Building <input checked="" type="checkbox"/>		Structure: <input type="checkbox"/> Object <input checked="" type="checkbox"/>														
On National Register? Yes <input type="checkbox"/> No <input checked="" type="checkbox"/>	12. Is It Eligible? Yes <input type="checkbox"/> No <input checked="" type="checkbox"/>	Yes <input type="checkbox"/> No <input checked="" type="checkbox"/>	Yes <input type="checkbox"/> No <input checked="" type="checkbox"/>													
13 Part of Estab Hist Dist? Yes <input type="checkbox"/> No <input checked="" type="checkbox"/>	14. District Potent'l? Yes <input type="checkbox"/> No <input checked="" type="checkbox"/>	Yes <input type="checkbox"/> No <input checked="" type="checkbox"/>	Yes <input type="checkbox"/> No <input checked="" type="checkbox"/>													
15 Name of Established District		21 Original Use, if apparent residence		30 Foundation Material concrete												
42 Further Description of Important Features This is a 2½ story, shingle rectangle with a gable roof that is hipped on the east end. The second story overhangs the first with a flair. A large white chimney runs up the center of the front and pierces the roof. The front has four bays on the second story and three bays on the first. The front door is in the west bay with a shed roof over it supported by inverted shingle triangles. On the second story the west bay projects over the front door like an oriel and contains 3 small casements over a window box.		22 Present Use residence		31 Wall Construction frame												
43 History and Significance This house was built in 1912 for Porter Henry by Lawrence Ewald. Porter Henry was a lawyer and a Christian Science Practitioner. He married the daughter of Bart Adams who lived at 338 Oakwood, next door. The Henrys later built 309 Oakwood, in 1921		23 Ownership Public <input type="checkbox"/> Private <input checked="" type="checkbox"/>		32 Roof Type & Material gable with hip												
44 Description of Environment and Outbuildings The house faces north on a wooded corner lot. There is a circular drive on the west side.		24 Owner's Name & Address, if known Harry Lesser III		33 No. of Bays Front 4/3 Side 3												
45 Sources of Information Webster Groves Building Permit #646 Conversation with Mrs. Ralph Metcalf		25 Open to Public? Yes <input type="checkbox"/> No <input checked="" type="checkbox"/>		34 Wall Treatment shingle												
46 Prepared by A. Morris		26 Local Contact Person or Organization		35 Plan Shape rectangle												
47 Organization St. Louis Co. Parks		27 Other Surveys in Which Included		36 Changes (Explain in #42) Addition: <input type="checkbox"/> Altered: <input type="checkbox"/> Moved: <input type="checkbox"/>												
48 Date 8/82		28 Other Name(s) 330 Oakwood		37 Condition Interior <u>excellent</u> Exterior <u>excellent</u>												
49 Revision Date(s)		38 Preservation Underway? Yes <input checked="" type="checkbox"/> No <input type="checkbox"/>		39 Endangered? By What? Yes <input type="checkbox"/> No <input checked="" type="checkbox"/>												
		39 Other Name(s) 330 Oakwood		40 Visible from Public Road? Yes <input checked="" type="checkbox"/> No <input type="checkbox"/>												
				41 Distance from and Frontage on Road												
				Photo 												

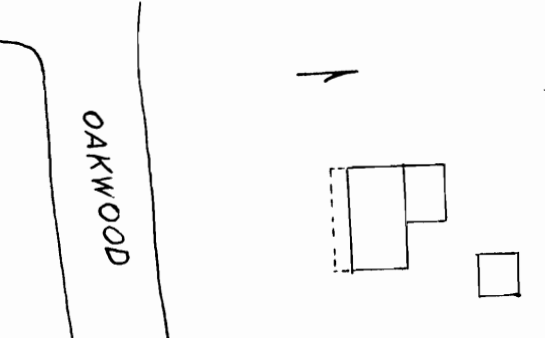
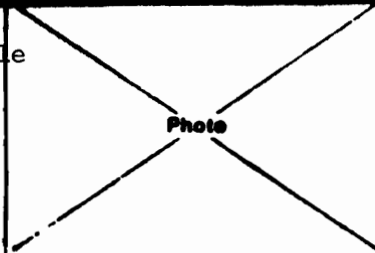


Office of Historic Preservation, P.O. Box 176, Jefferson City, Missouri 65101
HISTORIC INVENTORY SC-AS-002-148

1 No County St. Louis 3 Location of Negatives St. Louis Co. Parks Dept.		4 Present Name(s) 5 Other Name(s) 333 Oakwood		1 NO		
6 Specific Location Lot 17, Block I, Webster Park		16. Thematic Category 17 Date(s) or Period 1897 18 Style or Design Queen Anne 19. Architect or Engineer 20. Contractor or Builder 21. Original Use, if apparent residence 22 Present Use residence 23 Ownership Public <input type="checkbox"/> Private <input checked="" type="checkbox"/> 24. Owner's Name & Address, if known Spencer G. Caldwell 25. Open to Public? Yes <input type="checkbox"/> No <input checked="" type="checkbox"/> 26 Local Contact Person or Organization 27. Other Surveys in Which Included		28. No of Stories 2 1/2 29. Basement? Yes <input checked="" type="checkbox"/> No <input type="checkbox"/> 30. Foundation Material rubble 31. Wall Construction frame 32. Roof Type & Material hip, shingle 33. No. of Bays Front 3 Side 3 34. Wall Treatment clapboard 35. Plan Shape square 36. Changes (Explain in #42) Addition: <input type="checkbox"/> Altered: <input type="checkbox"/> Moved: <input type="checkbox"/> 37. Condition Interior excellent Exterior excellent 38. Preservation Underway? Yes <input checked="" type="checkbox"/> No <input type="checkbox"/> 39 Endangered? By What? Yes <input type="checkbox"/> No <input checked="" type="checkbox"/> 40. Visible from Public Road? Yes <input checked="" type="checkbox"/> No <input type="checkbox"/> 41. Distance from and Frontage on Road		2 County St. Louis
7 City or Town If Rural, Township & Vicinity Webster Groves 8 Site Plan with North Arrow 		9 Coordinates UTM Lat Long 10 Site: <input type="checkbox"/> Building <input checked="" type="checkbox"/> Structure: <input type="checkbox"/> Object <input checked="" type="checkbox"/> On National Register? Yes <input type="checkbox"/> No <input checked="" type="checkbox"/> 12. Is It Eligible? Yes <input type="checkbox"/> No <input checked="" type="checkbox"/> 13 Part of Estab. Hist. Dist.? Yes <input type="checkbox"/> No <input checked="" type="checkbox"/> 14. District Potent? Yes <input type="checkbox"/> No <input checked="" type="checkbox"/> 15 Name of Established District		42 Further Description of Important Features This is a large, 2 1/2 story frame square with a hip roof. It has hip dormers with double windows on the front and back and two tall chimneys on the east side. A one story open porch with a low hip roof runs across the front and around the east side supported by Tuscan columns on square wood piers. Its roof line is broken by a pediment articulated with dentils in the center bay. The front door with sidelights and transom is in the center bay.		4 Present Name(s) 333 Oakwood
43 History and Significance This house was built in 1897 for William D. Biggers. Biggers was a salesman for Simmons Hardware Co., and later a partner with Lucien Blackmer in W.D. Biggers & Company, jobbers of hardware, iron and steel. In 1941 Biggers' son, John David Biggers, took over from Avril Harriman as Franklin Roosevelt's trouble shooter in England. He was married to Emma Fisse and they had 3 sons. They were Presbyterian and members of the Algonquin Golf Club.		44 Description of Environment and Outbuildings This house faces south on a wide, deep lot. It has a huge open front lawn.		5 Other Name(s) 333 Oakwood		
45 Sources of Information Real Estate Tax Assessments for the City of Webster Groves, 1896, 1897 Leonard, John; The Book of St. Louisans; St. Louis; 1906 The Kate Moody Collection at the Missouri Historical Society		46. Prepared by A. Morris 47. Organization St. Louis Co. Parks 48 Date 8/82 49 Revision Date(s)		NO		



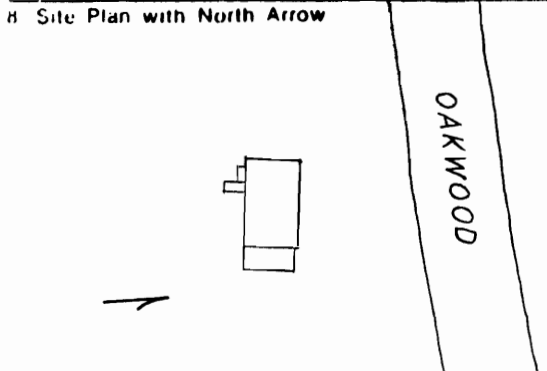
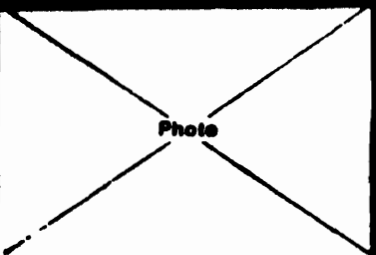
Office of Historic Preservation, P.O. Box 176, Jefferson City, Missouri 65101
HISTORIC INVENTORY SL-AS-002 d/14

<p>1 No</p> <p>2 County St. Louis</p> <p>3 Location of Negatives St. Louis Co. Parks Dept.</p> <p>6 Specific Location Lot 16, Block I, Webster Park</p> <p>7 City or Town If Rural, Township & Vicinity Webster Groves</p> <p>8 Site Plan with North Arrow</p>  <p>9 Coordinates UTM Lat Long</p> <p>10 Site: <input type="checkbox"/> Building <input checked="" type="checkbox"/> Structure: <input type="checkbox"/> Object <input type="checkbox"/></p> <table border="1" style="width:100%; border-collapse: collapse;"> <tr> <td style="width:50%;">11 On National Register? Yes <input type="checkbox"/> No <input checked="" type="checkbox"/></td> <td style="width:50%;">12 Is it Eligible? Yes <input type="checkbox"/> No <input type="checkbox"/></td> </tr> <tr> <td>13 Part of Estab. Hist. Dist.? Yes <input type="checkbox"/> No <input checked="" type="checkbox"/></td> <td>14 District Potent'l? Yes <input type="checkbox"/> No <input type="checkbox"/></td> </tr> </table> <p>15 Name of Established District</p>	11 On National Register? Yes <input type="checkbox"/> No <input checked="" type="checkbox"/>	12 Is it Eligible? Yes <input type="checkbox"/> No <input type="checkbox"/>	13 Part of Estab. Hist. Dist.? Yes <input type="checkbox"/> No <input checked="" type="checkbox"/>	14 District Potent'l? Yes <input type="checkbox"/> No <input type="checkbox"/>	<p>4 Present Name(s)</p> <p>5 Other Name(s)</p> <p>337 Oakwood</p> <p>16. Thematic Category</p> <p>17 Date(s) or Period 1950</p> <p>18. Style or Design modern ranch</p> <p>19. Architect or Engineer Kenneth O. Hanson</p> <p>20. Contractor or Builder Volkman and Norton</p> <p>21. Original Use, if apparent residence</p> <p>22 Present Use residence</p> <p>23 Ownership Public <input type="checkbox"/> Private <input checked="" type="checkbox"/></p> <p>24 Owner's Name & Address, if known Edward T. Forsyth</p> <p>25. Open to Public? Yes <input type="checkbox"/> No <input checked="" type="checkbox"/></p> <p>26 Local Contact Person or Organization</p> <p>27. Other Surveys in Which Included</p>	<p>28. No. of Stories 1½</p> <p>29. Basement? Yes <input checked="" type="checkbox"/> No <input type="checkbox"/></p> <p>30. Foundation Material concrete</p> <p>31. Wall Construction brick and frame</p> <p>32. Roof Type & Material gable, shingle</p> <p>33. No. of Bays Front 3 Side 2</p> <p>34. Wall Treatment clapboard</p> <p>35. Plan Shape rectangle</p> <p>36. Changes (Explain in #42) Addition: <input type="checkbox"/> Altered: <input type="checkbox"/> Moved: <input type="checkbox"/></p> <p>37. Condition Interior <u>excellent</u> Exterior <u>excellent</u></p> <p>38. Preservation Underway? Yes <input checked="" type="checkbox"/> No <input type="checkbox"/></p> <p>39. Endangered? By What? Yes <input type="checkbox"/> No <input checked="" type="checkbox"/></p> <p>40. Visible from Public Road? Yes <input checked="" type="checkbox"/> No <input type="checkbox"/></p> <p>41. Distance from and Frontage on Road</p>
11 On National Register? Yes <input type="checkbox"/> No <input checked="" type="checkbox"/>	12 Is it Eligible? Yes <input type="checkbox"/> No <input type="checkbox"/>					
13 Part of Estab. Hist. Dist.? Yes <input type="checkbox"/> No <input checked="" type="checkbox"/>	14 District Potent'l? Yes <input type="checkbox"/> No <input type="checkbox"/>					
<p>42 Further Description of Important Features This is a modern 1½ story rectangle with a gable roof. The first story is brick and the second story gable ends are clapboard. The eaves of the roof extend out at a shed roof angle to form an open porch across the entire front. The porch roof is supported by pairs of slender square posts. The front door is in the center bay. There are two gable dormers on the front.</p>						
<p>43 History and Significance Kenneth O. Hanson built this house for himself in 1950 under the supervision of Volkman and Norton Const. Co.</p>						
<p>44 Description of Environment and Outbuildings The house faces south on a wide, deep lot. The front lawn is expansive and open. A driveway on the east leads to a frame two-car garage with a gable roof.</p>						
<p>45 Sources of Information Webster Groves Building Permit #9610</p>		<p>46. Prepared by A. Morris</p> <p>47 Organization St. Louis Co. Parks</p> <p>48 Date 8/82</p> <p>49 Revision Date(s)</p>				

1 No
 2 County
St. Louis
 4 Present Name(s)
 5 Other Name(s)
337 Oakwood



Office of Historic Preservation, P.O. Box 176, Jefferson City, Missouri 65101
HISTORIC INVENTORY SL-AS-002-d15

1 No County St. Louis 3 Location of Negatives St. Louis Co. Parks Dept. 6 Specific Location Lot 2 and west pt. lot 3, Block O, Webster Park; parts lots 3-30 of Edw. Joy's Sub 7 City or Town If Rural, Township & Vicinity Webster Groves 8 Site Plan with North Arrow 		4 Present Name(s) 5 Other Name(s) 338 Oakwood 16 Thematic Category 17 Date(s) or Period 1909 18 Style or Design craftsman 19 Architect or Engineer 20 Contractor or Builder 21 Original Use, if apparent residence 22 Present Use residence 23 Ownership Public <input type="checkbox"/> Private <input checked="" type="checkbox"/> 24 Owner's Name & Address, if known Jack A. Ferger 25 Open to Public? Yes <input type="checkbox"/> No <input checked="" type="checkbox"/> 26 Local Contact Person or Organization 27 Other Surveys in Which Included		28 No. of Stories 2½ 29 Basement? Yes <input checked="" type="checkbox"/> No <input type="checkbox"/> 30 Foundation Material concrete 31 Wall Construction frame 32 Roof Type & Material gable shingle 33 No. of Bays Front 3 & 1 Side 3 34 Wall Treatment half timber & stucco 35 Plan Shape rectangle 36 Changes (Explain in #42) Addition <input type="checkbox"/> Altered <input type="checkbox"/> Moved <input type="checkbox"/> 37 Condition Interior excellent Exterior excellent 38 Preservation Underway? Yes <input checked="" type="checkbox"/> No <input type="checkbox"/> 39 Endangered? By What? Yes <input type="checkbox"/> No <input checked="" type="checkbox"/> 40 Visible from Public Road? Yes <input checked="" type="checkbox"/> No <input type="checkbox"/> 41 Distance from and Frontage on Road	
9 Coordinates UTM Lat Long 10 Site <input type="checkbox"/> Building <input checked="" type="checkbox"/> Structure <input type="checkbox"/> Object <input type="checkbox"/> On National Register? Yes <input type="checkbox"/> No <input checked="" type="checkbox"/> 12 Is It Eligible? Yes <input type="checkbox"/> No <input type="checkbox"/> 13 Part of Estab. Hist. Dist.? Yes <input type="checkbox"/> No <input checked="" type="checkbox"/> 14 District Potential? Yes <input type="checkbox"/> No <input type="checkbox"/> 15 Name of Established District		42 Further Description of Important Features The main part of this house is a 2½ story, half timber and stucco rectangle with a gable roof and broad eaves. The third story of the gable ends overhangs the second story slightly and instead of having stucco between the timbers there are small rocks in the plaster. On the front there are three bays, triple windows on the second floor, four panels to the windows on the first. The front door is in the center bay and the bay above it is an oriel supported by long wood braces and containing a double window. On 43 History and Significance This house was built in 1909 for Bart and Mabel Adams. Their daughter married Henry Porter and built the house next door to the west.		44 Description of Environment and Outbuildings The house faces north on a heavily wooded lot. The lot slopes down to the back and a driveway on the west leads around behind the house to a garage underneath the house in back.	
45 Sources of Information Real Estate Tax Assessments for the City of Webster Groves 1908,1909		46 Prepared by A. Morris 47 Organization St. Louis Co. Parks 48 Date 8/82 49 Revision Date(s)		Photo 	

1 No
 2 County
 St. Louis
 4 Present Name(s)
 5 Other Name(s)
 338 Oakwood

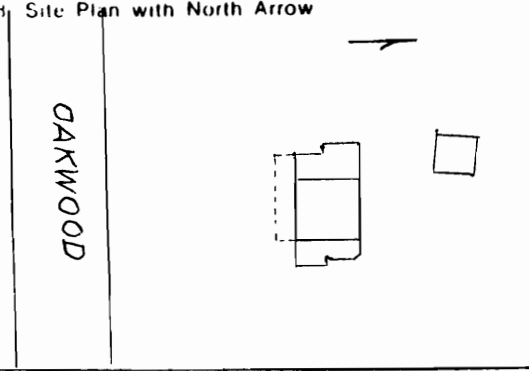
338 Oakwood

42. continued

the east end a one story screened porch with a low hip roof projects east.



Office of Historic Preservation, P.O. Box 176, Jefferson City, Missouri 65101
HISTORIC INVENTORY SL-AS-002-016

1 No 2 County St. Louis 3 Location of Negatives St. Louis Co. Parks Dept. 6 Specific Location Lot 15, Block I, Webster Park 7 City or Town If Rural, Township & Vicinity Webster Groves 8 Site Plan with North Arrow  9 Coordinates UTM Lat Long 10 Site: Building <input checked="" type="checkbox"/> Structure: Object <input type="checkbox"/> <table border="1" style="width:100%; border-collapse: collapse;"> <tr> <td>On National Register? Yes <input type="checkbox"/> No <input checked="" type="checkbox"/></td> <td>12 Is It Eligible? Yes <input type="checkbox"/> No <input type="checkbox"/></td> </tr> <tr> <td>13 Part of Estab. Hist. Dist.? Yes <input type="checkbox"/> No <input checked="" type="checkbox"/></td> <td>14 District Potential? Yes <input type="checkbox"/> No <input type="checkbox"/></td> </tr> </table> 15 Name of Established District	On National Register? Yes <input type="checkbox"/> No <input checked="" type="checkbox"/>	12 Is It Eligible? Yes <input type="checkbox"/> No <input type="checkbox"/>	13 Part of Estab. Hist. Dist.? Yes <input type="checkbox"/> No <input checked="" type="checkbox"/>	14 District Potential? Yes <input type="checkbox"/> No <input type="checkbox"/>	4 Present Name(s) 5 Other Name(s) 343 Oakwood 16 Thematic Category 17 Date(s) or Period 1902 18 Style or Design Vernacular 19 Architect or Engineer 20 Contractor or Builder 21 Original Use, if apparent residence 22 Present Use residence 23 Ownership Public <input type="checkbox"/> Private <input checked="" type="checkbox"/> 24 Owner's Name & Address, if known William H. Payne 25 Open to Public? Yes <input type="checkbox"/> No <input checked="" type="checkbox"/> 26 Local Contact Person or Organization 27 Other Surveys in Which Included	28 No of Stories 1 1/2 29 Basement? Yes <input checked="" type="checkbox"/> No <input type="checkbox"/> 30 Foundation Material rubble 31 Wall Construction frame 32 Roof Type & Material gable, shingle 33 No. of Bays Front 5 Side 2 34 Wall Treatment clapboard 35 Plan Shape irr. rectangle 36 Changes (Explain in #42) Addition: <input type="checkbox"/> Altered: <input type="checkbox"/> Moved: <input type="checkbox"/> 37 Condition Interior excellent Exterior excellent 38 Preservation Underway? Yes <input checked="" type="checkbox"/> No <input type="checkbox"/> 39 Endangered? By What? Yes <input type="checkbox"/> No <input checked="" type="checkbox"/> 40 Visible from Public Road? Yes <input checked="" type="checkbox"/> No <input type="checkbox"/> 41 Distance from and Frontage on Road
On National Register? Yes <input type="checkbox"/> No <input checked="" type="checkbox"/>	12 Is It Eligible? Yes <input type="checkbox"/> No <input type="checkbox"/>					
13 Part of Estab. Hist. Dist.? Yes <input type="checkbox"/> No <input checked="" type="checkbox"/>	14 District Potential? Yes <input type="checkbox"/> No <input type="checkbox"/>					
42 Further Description of Important Features This is a 1 1/2 story frame, vernacular house with a broad, steep gable roof. The roof extends all the way down over the open porch across the front and is supported by six columns arranged irregularly but symmetrically. The double front door with its sidelights and transom is in the center bay. There are three pedimented gable dormers on the front with small casement windows between them.		Photo				
43 History and Significance This house was built in 1902 for Chaillie Payne and Benjamin Howard Payne. Mr. Payne was the assistant general passenger and ticket agent of the Missouri Pacific Railroad. He was from Lexington, Kentucky. He was an Episcopalian and a member of the Algonquin Golf Club. His son, William, still owns the house. His daughter Chaillie Payne Robinson wrote a mystery story for children.						
44 Description of Environment and Outbuildings The house faces south on top of a hill on a wide deep lot with an expansive, open front lawn. There is a two story, two car, frame garage with a gable roof in the northwest corner of the lot.						
45 Sources of Information al Estate Tax Assessments for the City of Webster Groves, 1901, 1902 Leonard, John; The Book of St. Louisans; St. Louis; 1906 Conversation with Mrs. Ralph Metcalf	46 Prepared by A. Morris 47 Organization St. Louis Co. Parks 48 Date 7/82 49 Revision Date(s)					

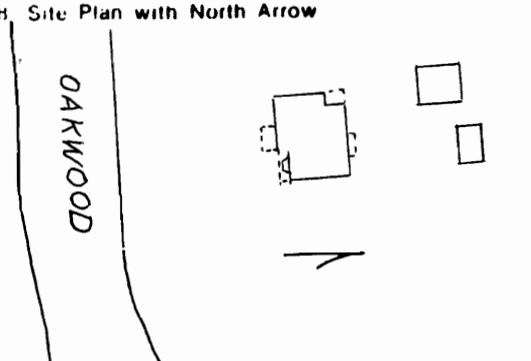
2 County
St. Louis

4 Present Name(s)

5 Other Name(s)
343 Oakwood



Office of Historic Preservation, P.O. Box 176, Jefferson City, Missouri 65101
HISTORIC INVENTORY SL-AS-002 417

1 No		4 Present Name(s)		1 No	
2 County St. Louis		5 Other Name(s)			2 County St. Louis
3 Location of Negatives St. Louis Co. Parks Dept.		349 Oakwood			
6 Specific Location Lot 14, Block I, Webster Park		16 Thematic Category		28 No of Stories 1½	
7 City or Town If Rural, Township & Vicinity Webster Groves		17 Date(s) or Period 1898		29 Basement? Yes <input type="checkbox"/> No <input type="checkbox"/>	
8 Site Plan with North Arrow 		18 Style or Design brick Queen Anne		30 Foundation Material squared rubble	
		19 Architect or Engineer		31 Wall Construction masonry	
9 Coordinates UTM Lat Long		20 Contractor or Builder		32 Roof Type & Material cross gable hip, shingle	
		21 Original Use, if apparent residence		33 No. of Bays Front 3 Side 2	
10 Site Building <input checked="" type="checkbox"/> Structure Object <input type="checkbox"/>		22 Present Use residence		34 Wall Treatment common bond brick	
		23 Ownership Public <input type="checkbox"/> Private <input checked="" type="checkbox"/>		35 Plan Shape irregular	
11 On National Register? Yes <input type="checkbox"/> No <input checked="" type="checkbox"/>		24 Owner's Name & Address, if known Lytell C. McIlroy		36 Changes (Explain in #42) Addition <input type="checkbox"/> Altered <input type="checkbox"/> Moved <input type="checkbox"/>	
		12 Is It Eligible? Yes <input type="checkbox"/> No <input type="checkbox"/>		37 Condition Interior <u>excellent</u> Exterior <u>excellent</u>	
13 Part of Estab Hist Dist? Yes <input type="checkbox"/> No <input checked="" type="checkbox"/>		25 Open to Public? Yes <input type="checkbox"/> No <input checked="" type="checkbox"/>		38 Preservation Underway? Yes <input checked="" type="checkbox"/> No <input type="checkbox"/>	
14 District Potentl? Yes <input type="checkbox"/> No <input type="checkbox"/>		26 Local Contact Person or Organization		39 Endangered? By What? Yes <input type="checkbox"/> No <input checked="" type="checkbox"/>	
15 Name of Established District		27 Other Surveys in Which Included		40 Visible from Public Road? Yes <input checked="" type="checkbox"/> No <input type="checkbox"/>	
42 Further Description of Important Features This is an unusual 1½ story brick house with an irregular roof, a flaired hip in the middle with a large cross gable on each side. The squared rubble foundation is high. Each peak on the roof has a copper finial. The front has three bays. The west bay is a large cross gable with decorative brick dentils. It has a large arched window on the first story with a fancy brick lintel and scrolled keystone and a Palladian window with a decorative brick frame in the second story. The front door with sidelights and transom is in		43 History and Significance This house was built in 1898 for Henry J. Jennaman. Jenneman was a florist and had all his property under cultivation with dahlias. There is still a dahlia on the market called a Jennemann dahlia, a strain he developed. He had lights strung over his place like a used car lot.		5 Other Name(s) 349 Oakwood	
44 Description of Environment and Outbuildings The house faces north on a wide, deep lot. There are many trees around the house but the front lawn is huge and open. A driveway on the west leads to a 2 car frame garage with a gable roof in the northwest corner of the lot. There is a small board and batten shed with a gable roof in the center of the back.					
45 Sources of Information Real Estate Tax Assessments for the City of Webster Groves 1896, 1898 In Retrospect III, Webster Groves; Webster Groves, MO: 1978		46 Prepared by A. Morris		Photo	
		47 Organization St. Louis Co. Parks			
		48 Date 8/82		49 Revision Date(s)	

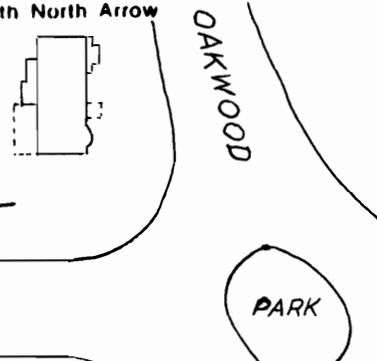
349 Oakwood

42. continued

tje center bay and a portico with a square hip roof supported by pairs of small columns projects in front of the front door. It has swags around its frieze. The east bay is a bay window with a flaired hexagonal conical roof. The east side has a hip dormer in the front bay and a large cross gable in the back bay. The west side has a cross gable in the back bay.



Office of Historic Preservation, P.O. Box 176, Jefferson City, Missouri 65101
HISTORIC INVENTORY SL-AS-002-0146

<p>1 No</p> <p>2 County St. Louis</p> <p>3 Location of Negatives St. Louis Co. Parks Dept.</p> <p>6 Specific Location Lot 3, Block O, Webster Park</p> <p>7 City or Town If Rural, Township & Vicinity Webster Groves</p> <p>8 Site Plan with North Arrow</p>  <p>9 Coordinates UTM Lat Long</p> <table border="1" style="width:100%; border-collapse: collapse;"> <tr> <td colspan="2">Site: <input type="checkbox"/></td> <td colspan="2">Structure: <input type="checkbox"/></td> </tr> <tr> <td colspan="2">Building: <input checked="" type="checkbox"/></td> <td colspan="2">Object: <input type="checkbox"/></td> </tr> <tr> <td>On National Register? Yes <input type="checkbox"/> No <input checked="" type="checkbox"/></td> <td>12 Is It Eligible? Yes <input type="checkbox"/> No <input type="checkbox"/></td> <td>13 Part of Estab Hist Dist? Yes <input type="checkbox"/> No <input checked="" type="checkbox"/></td> <td>14 District Potential? Yes <input type="checkbox"/> No <input type="checkbox"/></td> </tr> </table> <p>15 Name of Established District</p>	Site: <input type="checkbox"/>		Structure: <input type="checkbox"/>		Building: <input checked="" type="checkbox"/>		Object: <input type="checkbox"/>		On National Register? Yes <input type="checkbox"/> No <input checked="" type="checkbox"/>	12 Is It Eligible? Yes <input type="checkbox"/> No <input type="checkbox"/>	13 Part of Estab Hist Dist? Yes <input type="checkbox"/> No <input checked="" type="checkbox"/>	14 District Potential? Yes <input type="checkbox"/> No <input type="checkbox"/>	<p>4 Present Name(s)</p> <p>5 Other Name(s) 360 Oakwood</p> <p>16 Thematic Category</p> <p>17 Date(s) or Period 1945</p> <p>18 Style or Design modern Colonial Vernacular</p> <p>19 Architect or Engineer Renie A. Dusard</p> <p>20 Contractor or Builder Renie A. Dusard</p> <p>21 Original Use, if apparent residence</p> <p>22 Present Use residence</p> <p>23 Ownership Public <input type="checkbox"/> Private <input checked="" type="checkbox"/></p> <p>24 Owner's Name & Address, if known Burton J. Nissing</p> <p>25 Open to Public? Yes <input type="checkbox"/> No <input checked="" type="checkbox"/></p> <p>26 Local Contact Person or Organization</p> <p>27 Other Surveys in Which Included</p>	<p>28 No of Stories 1 1/2</p> <p>29 Basement? Yes <input checked="" type="checkbox"/> No <input type="checkbox"/></p> <p>30 Foundation Material concrete</p> <p>31 Wall Construction masonry</p> <p>32 Roof Type & Material gable shingle</p> <p>33 No. of Bays Front 5 Side 3</p> <p>34 Wall Treatment common bond brick</p> <p>35 Plan Shape rectangle</p> <p>36 Changes (Explain in #42) Addition: <input type="checkbox"/> Altered: <input type="checkbox"/> Moved: <input type="checkbox"/></p> <p>37 Condition Interior excellent Exterior excellent</p> <p>38 Preservation Underway? Yes <input checked="" type="checkbox"/> No <input type="checkbox"/></p> <p>39 Endangered? By What? Yes <input type="checkbox"/> No <input checked="" type="checkbox"/></p> <p>40 Visible from Public Road? Yes <input checked="" type="checkbox"/> No <input type="checkbox"/></p> <p>41 Distance from and Frontage on Road</p>
Site: <input type="checkbox"/>		Structure: <input type="checkbox"/>												
Building: <input checked="" type="checkbox"/>		Object: <input type="checkbox"/>												
On National Register? Yes <input type="checkbox"/> No <input checked="" type="checkbox"/>	12 Is It Eligible? Yes <input type="checkbox"/> No <input type="checkbox"/>	13 Part of Estab Hist Dist? Yes <input type="checkbox"/> No <input checked="" type="checkbox"/>	14 District Potential? Yes <input type="checkbox"/> No <input type="checkbox"/>											
<p>42 Further Description of Important Features This is a 1 1/2 story modern brick rectangle with a gable roof. The front has five bays. The western bay is under a low cross gable and projects slightly. There are two gable dormers on the front. On the first floor the east bay is a bay window with a copper roof. The front door is recessed into the second bay from the east. It is surrounded by panelling and pilasters and a broken scroll pediment. The roof line is broken above the door pediment by a small gable. On the west end of the house there are two garages.</p> <p>43 History and Significance Renie A. Dusard designed and built this house for himself in 1945.</p> <p>44 Description of Environment and Outbuildings The house faces north on a wooded cover lot. A driveway on the west leads to two garages under the west end of the house. The lot slopes down the west and back.</p> <p>45 Sources of Information Webster Groves Building Permit #7215</p>		<p>46 Prepared by A. Morris</p> <p>47 Organization St. Louis Co. Parks</p> <p>48 Date 8/82</p> <p>49 Revision Date(s)</p>												

1 No
 2 County St. Louis
 4 Present Name(s)
 5 Other Name(s) 360 Oakwood

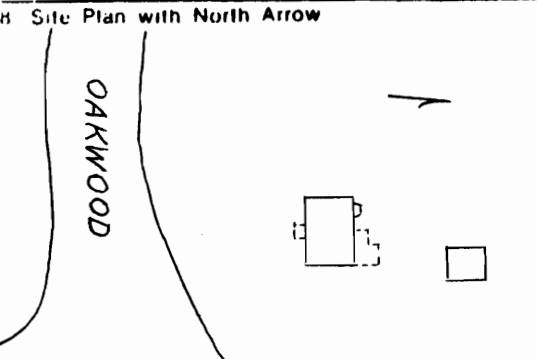

360 Oakwood

42. continued

on the basement level. There is a wooden balcony above them.

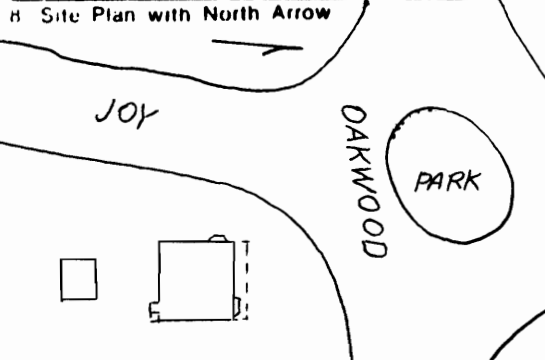


Office of Historic Preservation, P.O. Box 176, Jefferson City, Missouri 65101
HISTORIC INVENTORY SL-AS 002-019

1 No County St. Louis 3 Location of Negatives St. Louis Co. Parks Dept.	4 Present Name(s) 5 Other Name(s) 361 Oakwood	1 No	
6 Specific Location Lot 13, Block I, Webster Park	16. Thematic Category 17 Date(s) or Period 1956	28. No of Stories 2 29. Basement? Yes IX No 30. Foundation Material masonry 31. Wall Construction frame 32. Roof Type & Material gable shingle	2 County St. Louis
7 City or Town If Rural, Township & Vicinity Webster Groves	18. Style or Design 19. Architect or Engineer 20. Contractor or Builder Dixie Home Builders Inc.	33. No. of Bays Front 3 Side 2 34. Wall Treatment clapboards & brick 35. Plan Shape rectangle	4 Present Name(s)
8 Site Plan with North Arrow 	21. Original Use, if apparent residence 22 Present Use residence 23 Ownership Public I Private IX 24 Owner's Name & Address, if known John N. Orms	36. Changes (Explain in #42) Addition: Moved: 37. Condition Interior excellent Exterior excellent	5 Other Name(s) 361 Oakwood
9 Coordinates UTM Lat Long	25. Open to Public? Yes I No IX 26 Local Contact Person or Organization 27. Other Surveys in Which Included	38. Preservation Underway? Yes X No 39. Endangered? By What? Yes I No IX 40. Visible from Public Road? Yes X No 41. Distance from and Frontage on Road	
10 Site: I Building X Structure I Object I On National Register? Yes I No X 12. Is II Eligible? Yes I No I 13 Part of Estab Hist Dist? Yes I No X 14. District Potent'l? Yes I No I 15 Name of Established District	42 Further Description of Important Features This is a two story rectangle with a gable roof. It is brick on the first story and clapboards on the second story. The front has three bays. The front door is in the center bay with shutters on either side. A gable portico projects in front of the front door supported by wrought iron posts.		
43 History and Significance This house was built in 1956 for L.C. McIlroy.			
44 Description of Environment and Outbuildings The house faces south on a wide, deep lot. The yard is wood along the west property line but the front lawn is large and open. A driveway on the east leads to a frame two car garage with a gable roof.			
45 Sources of Information Webster Groves Building Permit #11994	46. Prepared by A. Morris 47 Organization St. Louis Co. Parks 48 Date 8/82 49 Revision Date(s)		



Office of Historic Preservation, P.O. Box 176, Jefferson City, Missouri 65101
HISTORIC INVENTORY SL-AS-002-028

1 No		4 Present Name(s)		1 No	
County St. Louis		5 Other Name(s)			2 County St. Louis
3 Location of Negatives St. Louis Co. Parks Dept.		404 Oakwood			
6 Specific Location Lot 1, Block P, Webster Park		16. Thematic Category		5 Other Name(s) 404 Oakwood	
7 City or Town If Rural, Township & Vicinity Webster Groves		17 Date(s) or Period 1910			
8 Site Plan with North Arrow 		18. Style or Design shingle bungalow			
		19. Architect or Engineer H.A. Wagner			
9 Coordinates UTM Lat Long		20. Contractor or Builder W.N. Rombaugh			
10 Site: <input type="checkbox"/> Building: <input checked="" type="checkbox"/> Structure: <input type="checkbox"/> Object: <input type="checkbox"/> On National Register? Yes <input type="checkbox"/> No <input checked="" type="checkbox"/> 12. Is Eligible? Yes <input type="checkbox"/> No <input type="checkbox"/>		21. Original Use, if apparent residence			
		22 Present Use residence			
13 Part of Estab. Hist. Dist.? Yes <input type="checkbox"/> No <input checked="" type="checkbox"/> 14. District Potent'l? Yes <input type="checkbox"/> No <input type="checkbox"/>		23 Ownership Public <input type="checkbox"/> Private <input checked="" type="checkbox"/>			
15 Name of Established District		24 Owner's Name & Address, if known Dwight Eugene Reum			
42 Further Description of Important Features This is a 1½ story, shingle rectangle with a broad gable roof. The second story in the gable ends is half timbers and has a double window. The sides have three bays and on the east there is an oriel in the center bay and on the west there is a one story bay window in the north (front) bay. The front has a wide shed dormer with two large windows. The angle of the front eaves changes to form a shed roof over an enclosed porch across the entire front of the house. Inside the porch there are three bays with the		25. Open to Public? Yes <input type="checkbox"/> No <input checked="" type="checkbox"/>			
		26 Local Contact Person or Organization			
43 History and Significance This house was built in 1910 for Mrs. J.H. Branch.		27 Other Surveys in Which Included			
44 Description of Environment and Outbuildings The house faces north on a wooded corner lot. A driveway from Joy Ave. on the west side leads to a frame, two-car garage with a gable roof.		28. No of Stories 1½			
45 Sources of Information Webster Groves Building Permit #370		29. Basement? Yes <input checked="" type="checkbox"/> No <input type="checkbox"/>			
		30. Foundation Material rubble			
46. Prepared by A. Morris		31. Wall Construction frame			
		32. Roof Type & Material gable, shingle			
47 Organization St. Louis Co. Parks		33. No. of Bays Front 3 Side 3			
		34. Wall Treatment shingle			
48 Date 8/82		35. Plan Shape rectangle			
		36. Changes (Explain in #42) Addition: <input type="checkbox"/> Moved: <input type="checkbox"/>			
49 Revision Date(s)		37. Condition Interior good Exterior good			
		38. Preservation Underway? Yes <input checked="" type="checkbox"/> No <input type="checkbox"/>			
49 Revision Date(s)		39. Endangered? By What? Yes <input type="checkbox"/> No <input checked="" type="checkbox"/>			
		40. Visible from Public Road? Yes <input checked="" type="checkbox"/> No <input type="checkbox"/>			
49 Revision Date(s)		41. Distance from and Frontage on Road			
		Photo			

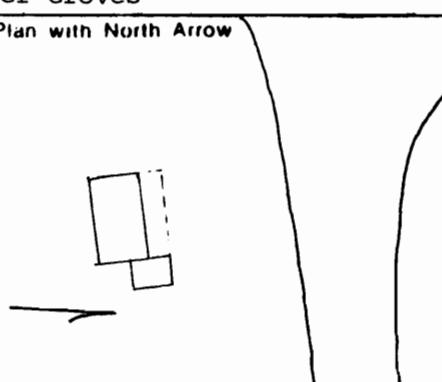
404 Oakwood

42. continued

front door and sidelights in the center and a large bay window on the east.



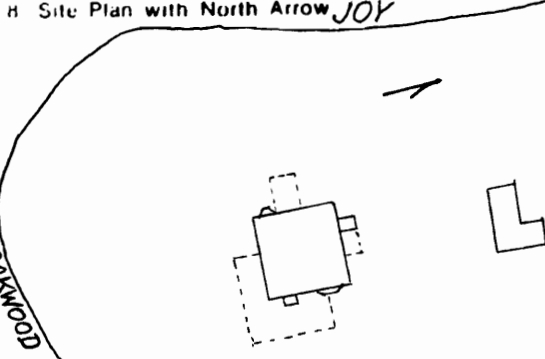
Office of Historic Preservation, P.O. Box 176, Jefferson City, Missouri 65101
HISTORIC INVENTORY SL-AS-002-024

1 No County St. Louis		4 Present Name(s) 5 Other Name(s) 410 Oakwood		1 NO
3 Location of Negatives St. Louis Co. Parks Dept.		6 Specific Location Lot 2 of Block P of Webster Park		2 COUNTY
7 City or Town If Rural, Township & Vicinity Webster Groves		16 Thematic Category 17 Date(s) or Period 1977		3 PRESENT NAME(S)
8 Site Plan with North Arrow 		18 Style or Design vernacular revival		4 PRESENT NAME(S)
9 Coordinates UTM Lat Long		19 Architect or Engineer 20 Contractor or Builder 21 Original Use, if apparent residence		5 OTHER NAME(S)
10 Site Building Structure Object On National Register? Yes <input type="checkbox"/> No <input checked="" type="checkbox"/>		22 Present Use residence		
11 Part of Estab Hist Dist? Yes <input type="checkbox"/> No <input checked="" type="checkbox"/>		23 Ownership Public <input type="checkbox"/> Private <input checked="" type="checkbox"/>		
12 Is It Eligible? Yes <input type="checkbox"/> No <input type="checkbox"/>		24 Owner's Name & Address, if known Kenneth R. Berry		
13 District Potentl? Yes <input type="checkbox"/> No <input type="checkbox"/>		25 Open to Public? Yes <input type="checkbox"/> No <input checked="" type="checkbox"/>		
15 Name of Established District		26 Local Contact Person or Organization		
14 District Potentl? Yes <input type="checkbox"/> No <input type="checkbox"/>		27 Other Surveys in Which Included		
42 Further Description of Important Features This 2 story, brick rectangle has a gable roof. The eaves on the front extend to create a monumental, two story open front porch, but the eaves are supported by 3½ wood posts whose proportions are less than monumental. The front is three bays with the front door and its sidelights recessed in the center bay with a broken pediment above it. A one story, two car, brick garage with a gable roof is attached to the house on the east side and projects in front of the front line of the house slightly.		28 No of Stories 2 29 Basement? Yes <input checked="" type="checkbox"/> No <input type="checkbox"/> 30 Foundation Material concrete 31. Wall Construction masonry 32. Roof Type & Material gable, shingle 33. No. of Bays Front 3 Side 2 34. Wall Treatment common bond brick 35. Plan Shape 2 rectangles 36. Changes (Explain in #42) Addition: Moved: 37. Condition Interior excellent Exterior excellent 38. Preservation Underway? Yes <input checked="" type="checkbox"/> No <input type="checkbox"/> 39. Endangered? By What? Yes <input type="checkbox"/> No <input checked="" type="checkbox"/> 40. Visible from Public Road? Yes <input checked="" type="checkbox"/> No <input type="checkbox"/> 41. Distance from and Frontage on Road		Photo
43 History and Significance This house was built in 1977 by Kenneth R. Berry for himself.		44 Description of Environment and Outbuildings The house faces north.		
45 Sources of Information Webster Groves Building Permit #17404		46. Prepared by A. Morris 47 Organization St. Louis Co. Parks 48 Date 8/82 49 Revision Date(s)		

2008 to 2009 EP



Office of Historic Preservation, P.O. Box 176, Jefferson City, Missouri 65101
HISTORIC INVENTORY SL-AS-002-022

<p>1 No</p> <p>County St. Louis</p> <p>3 Location of Negatives St. Louis Co. Parks</p> <p>6 Specific Location Lot 1, Block H, Webster Park</p> <p>7 City or Town If Rural, Township & Vicinity Webster Groves</p> <p>8 Site Plan with North Arrow <i>JOY</i></p>  <p>9 Coordinates UTM Lat Long</p> <table border="1" style="width:100%; border-collapse: collapse;"> <tr> <td colspan="2">10 Site: <input type="checkbox"/> Building <input checked="" type="checkbox"/></td> <td colspan="2">Structure: <input type="checkbox"/> Object <input type="checkbox"/></td> </tr> <tr> <td>On National Register? Yes <input type="checkbox"/> No <input checked="" type="checkbox"/></td> <td>12 Is It Eligible? Yes <input type="checkbox"/> No <input type="checkbox"/></td> <td>Yes <input type="checkbox"/> No <input type="checkbox"/></td> <td>Yes <input type="checkbox"/> No <input type="checkbox"/></td> </tr> <tr> <td>13 Part of Estab Hist Dist? Yes <input type="checkbox"/> No <input checked="" type="checkbox"/></td> <td>14 District Potent'l? Yes <input type="checkbox"/> No <input type="checkbox"/></td> <td>Yes <input type="checkbox"/> No <input type="checkbox"/></td> <td>Yes <input type="checkbox"/> No <input type="checkbox"/></td> </tr> </table> <p>15 Name of Established District</p>	10 Site: <input type="checkbox"/> Building <input checked="" type="checkbox"/>		Structure: <input type="checkbox"/> Object <input type="checkbox"/>		On National Register? Yes <input type="checkbox"/> No <input checked="" type="checkbox"/>	12 Is It Eligible? Yes <input type="checkbox"/> No <input type="checkbox"/>	Yes <input type="checkbox"/> No <input type="checkbox"/>	Yes <input type="checkbox"/> No <input type="checkbox"/>	13 Part of Estab Hist Dist? Yes <input type="checkbox"/> No <input checked="" type="checkbox"/>	14 District Potent'l? Yes <input type="checkbox"/> No <input type="checkbox"/>	Yes <input type="checkbox"/> No <input type="checkbox"/>	Yes <input type="checkbox"/> No <input type="checkbox"/>	<p>4 Present Name(s) 417 Oakwood</p> <p>5 Other Name(s)</p> <p>16 Thematic Category</p> <p>17 Date(s) or Period 1902</p> <p>18 Style or Design Queen Anne Tudor</p> <p>19 Architect or Engineer</p> <p>20 Contractor or Builder</p> <p>21 Original Use, if apparent residence</p> <p>22 Present Use residence</p> <p>23 Ownership Public <input type="checkbox"/> Private <input checked="" type="checkbox"/></p> <p>24 Owner's Name & Address, if known Robert Schauman</p> <p>25 Open to Public? Yes <input type="checkbox"/> No <input checked="" type="checkbox"/></p> <p>26 Local Contact Person or Organization</p> <p>27 Other Surveys in Which Included</p>	<p>28 No. of Stories 2½</p> <p>29 Basement? Yes <input checked="" type="checkbox"/> No <input type="checkbox"/></p> <p>30 Foundation Material rubble</p> <p>31 Wall Construction frame</p> <p>32 Roof Type & Material cross gable, slate</p> <p>33 No. of Bays Front 3 + 1 Side 4</p> <p>34 Wall Treatment clapboard, aluminum, stone, ½ timber</p> <p>35 Plan Shape irregular</p> <p>36 Changes (Explain in #42) Addition: <input type="checkbox"/> Altered: <input type="checkbox"/> Moved: <input type="checkbox"/></p> <p>37 Condition Interior <u>good</u> Exterior <u>good</u></p> <p>38 Preservation Underway? Yes <input checked="" type="checkbox"/> No <input type="checkbox"/></p> <p>39 Endangered? By What? Yes <input type="checkbox"/> No <input checked="" type="checkbox"/></p> <p>40 Visible from Public Road? Yes <input checked="" type="checkbox"/> No <input type="checkbox"/></p> <p>41 Distance from and Frontage on Road</p>
10 Site: <input type="checkbox"/> Building <input checked="" type="checkbox"/>		Structure: <input type="checkbox"/> Object <input type="checkbox"/>												
On National Register? Yes <input type="checkbox"/> No <input checked="" type="checkbox"/>	12 Is It Eligible? Yes <input type="checkbox"/> No <input type="checkbox"/>	Yes <input type="checkbox"/> No <input type="checkbox"/>	Yes <input type="checkbox"/> No <input type="checkbox"/>											
13 Part of Estab Hist Dist? Yes <input type="checkbox"/> No <input checked="" type="checkbox"/>	14 District Potent'l? Yes <input type="checkbox"/> No <input type="checkbox"/>	Yes <input type="checkbox"/> No <input type="checkbox"/>	Yes <input type="checkbox"/> No <input type="checkbox"/>											
<p>42 Further Description of Important Features This large, 2½ story house has a steep cross gable roof of slate. The first and second stories were clap-board and are covered with aluminum siding. The third story in the gables and second story oriel projections are half timbered. Across the front and around the two front bays of the east side there is an open porch with a hip roof and its sides are made of large, coarse rubble. In the southwest corner of the house there is a two story, stone, octagonal tower with crenelated battlements on top. There is a</p>		<p>5 Other Name(s) 417 Oakwood</p> <div style="border: 1px solid black; width: 100%; height: 100%; text-align: center; padding: 20px;"> <p>Photo</p> </div>												
<p>43 History and Significance This house was built in 1902 for Louise Rumsey. Louise Rumsey was a niece of Charles Kendrick who had built a large, early house in Webster Park. Louise's husband, William C. Rumsey was the president of the Rumsey and Sikemeire Company, a plumbing supply company. The Rumseys had 3 children. R. King Kauffmann lived here in the 20's. He was an investment broker and he owned stock in Lowe's Amusement Company and he showed movies every Sunday night in his third floor ballroom. For over 50 years the Muckerman family lived here.</p>														
<p>44 Description of Environment and Outbuildings The house faces south on a wooded corner lot. It has a circular drive on the west under the port cochere and the driveway leads around some apple trees and a vegetable garden to a 1½ story carriage house with a slate hip roof. It has a dormer on the front and back and gable dormers on the sides and a cupola with a slate</p>														
<p>45 Sources of Information Real Estate Tax Assessments for the City of Webster Groves, 1901, 1902 Leonard, John; The Book of St. Louisans; St. Louis; 1906 In Retrospect III, Webster Groves, Mo.; Webster Groves High School; 1978 Conversation with Mrs. Ralph Metcalf Who's Who in the Midwest; Marquis Publishing Co.; 1950</p>		<p>46 Prepared by A. Morris</p> <p>47 Organization St. Louis Co. Parks</p> <p>48 Date 9/82</p> <p>49 Revision Date(s)</p>												



417 Oakwood

42. continued

stone buttress on that corner on the first story. The front has three bays. The western two bays are under a large, steep cross gable and the center bay is an oriel projecting from the large gable under a smaller gable. There is a gable dormer in the east bay. The front door and sidelights are in the center bay. On the east side there are four bays. The front two are under the main cross gable. The front porch has been enclosed with large glass panels on the east side. The back bay on the east side is a one story bay window with a crenalated parapet roof. The back of the house is four bays, three are under the cross gable on the west. The center two bays have a one story projection with a shed roof. The west side of the house is four bays including the stone tower in the front. The south center bay contains a large door with sidelights and has a large port cochere projecting to the west. The port cochere has a second story above it with a gable roof. Above and behind the port cochere is a large gable dormer.

43. continued

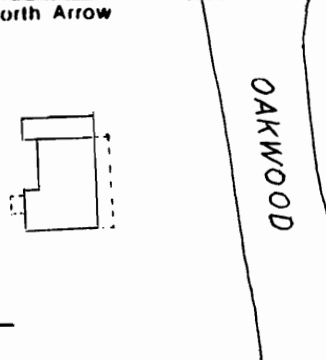

The Muckermans were Catholic and had four children. Chris was the head of an insurance company. His father, John, had founded the Polar Wave Ice and Fuel Company and his brother, Richard, owned the St. Louis Browns during the 1940's. The St. Louis Browns were entertained at lawn parties at this house. In his retirement Chris Muckerman planted apple trees in the Webster Park Parks and he raised chickens and worms and organic vegetables. The present owner, Robert Schauman, is an executive with Venture Stores and he and his wife, Jan, have four daughters of their own and have adopted two boys from India.

44. continued

hip roof on top. There is a swimming pool in the back, east, close to the house.



Office of Historic Preservation, P.O. Box 176, Jefferson City, Missouri 65101
HISTORIC INVENTORY SL-AS-002-426

1 No County St. Louis 3 Location of Negatives St. Louis Co. Parks Dept. 6 Specific Location Lot 3, Block P, Webster Park 7 City or Town If Rural, Township & Vicinity Webster Groves 8 Site Plan with North Arrow  9 Coordinates UTM Lat _____ Long _____ 10 <table border="1" style="width:100%; border-collapse: collapse;"> <tr> <td style="width:15%;"></td> <td style="width:15%;">Site <input type="checkbox"/></td> <td style="width:15%;">Structure <input type="checkbox"/></td> <td style="width:15%;"></td> <td style="width:15%;"></td> <td style="width:15%;"></td> </tr> <tr> <td></td> <td>Building <input checked="" type="checkbox"/></td> <td>Object <input type="checkbox"/></td> <td></td> <td></td> <td></td> </tr> <tr> <td>On National Register?</td> <td>Yes <input type="checkbox"/> No <input checked="" type="checkbox"/></td> <td>12. Is It Eligible?</td> <td>Yes <input type="checkbox"/> No <input type="checkbox"/></td> <td></td> <td></td> </tr> <tr> <td>13 Part of Estab Hist Dist?</td> <td>Yes <input type="checkbox"/> No <input checked="" type="checkbox"/></td> <td>14. District Potential?</td> <td>Yes <input type="checkbox"/> No <input type="checkbox"/></td> <td></td> <td></td> </tr> </table> 15 Name of Established District			Site <input type="checkbox"/>	Structure <input type="checkbox"/>					Building <input checked="" type="checkbox"/>	Object <input type="checkbox"/>				On National Register?	Yes <input type="checkbox"/> No <input checked="" type="checkbox"/>	12. Is It Eligible?	Yes <input type="checkbox"/> No <input type="checkbox"/>			13 Part of Estab Hist Dist?	Yes <input type="checkbox"/> No <input checked="" type="checkbox"/>	14. District Potential?	Yes <input type="checkbox"/> No <input type="checkbox"/>			4 Present Name(s) 5 Other Name(s) 420 Oakwood 16. Thematic Category 17 Date(s) or Period 1898 18. Style or Design Colonial Revival 19. Architect or Engineer 20. Contractor or Builder 21. Original Use, if apparent residence 22 Present Use residence 23 Ownership Public <input type="checkbox"/> Private <input checked="" type="checkbox"/> 24 Owner's Name & Address, if known Richard D. Akins 25. Open to Public? Yes <input type="checkbox"/> No <input checked="" type="checkbox"/> 26 Local Contact Person or Organization 27 Other Surveys in Which Included		28. No. of Stories 2½ 29. Basement? Yes <input checked="" type="checkbox"/> No <input type="checkbox"/> 30. Foundation Material rubble 31. Wall Construction frame 32. Roof Type & Material cross gambrel, shingle 33. No. of Bays Front 6 Side 3 34. Wall Treatment clapboard 35. Plan Shape L 36. Changes (Explain in #42) Addition: _____ Altered: _____ Moved: _____ 37. Condition Interior excellent Exterior excellent 38. Preservation Underway? Yes <input checked="" type="checkbox"/> No <input type="checkbox"/> 39. Endangered? By What? Yes <input type="checkbox"/> No <input checked="" type="checkbox"/> 40. Visible from Public Road? Yes <input checked="" type="checkbox"/> No <input type="checkbox"/> 41. Distance from and Frontage on Road
	Site <input type="checkbox"/>	Structure <input type="checkbox"/>																										
	Building <input checked="" type="checkbox"/>	Object <input type="checkbox"/>																										
On National Register?	Yes <input type="checkbox"/> No <input checked="" type="checkbox"/>	12. Is It Eligible?	Yes <input type="checkbox"/> No <input type="checkbox"/>																									
13 Part of Estab Hist Dist?	Yes <input type="checkbox"/> No <input checked="" type="checkbox"/>	14. District Potential?	Yes <input type="checkbox"/> No <input type="checkbox"/>																									
42 Further Description of Important Features This large, 2½ story, frame house has a cross gambrel roof creating an L. The front has three gable dormers with broken pediments; the center one is wider with triple windows. The front has five bays and an open porch with a railing but no roof across the front. The front door with sidelights is in the center bay and above it are French doors and sidelights. A square portico with a flat roof projects in front of the front door, supported by pairs of Tuscan columns and an Ionic pilaster on either side of the door. The		Photo 																										
43 History and Significance This house was built in 1899 for Ernest R. Kroeger, a teacher of piano and organ composition, a composer of orchestral works and chamber music, a concert pianist, and the director of the Kroeger School of Music. He was the Master of Programs for the 1904 World Fair. This house was later the home of Jessie Skinner, the president of Buxton Skinner Printing Co. Skinner's father had built one of the first houses in the park.		44 Description of Environment and Outbuildings The house faces north on a deep lot.																										
Sources of Information Real Estate Tax Assessments for the City of Webster Groves, 1897, 1898 Leonard, John W.; The Book of St. Louisans; St. Louis; 1906 Conversation with Mrs. Ralph Metcalf		46. Prepared by A. Morris 47. Organization St. Louis Co. Parks 48. Date 8/82 49. Revision Date(s)																										

1 No
 2 County, St. Louis
 4 Present Name(s)
 5 Other Name(s) 420 Oakwood

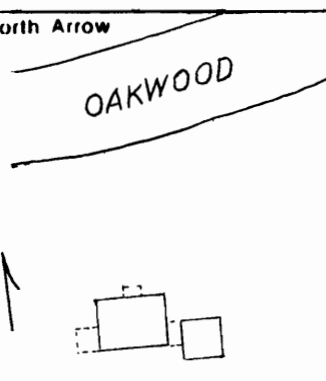
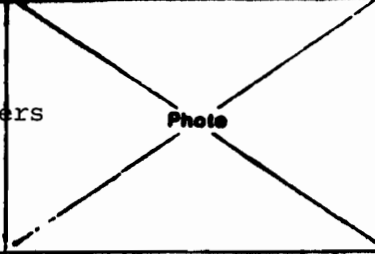
420 Oakwood

42. continued

ballustrade is missing from the roof of the portico and there are dentils under the eaves of the portico. A two story addition with a flat hip roof projects on the west side. There is a 2½ story projection under a cross gambrel roof on the east half of the back.



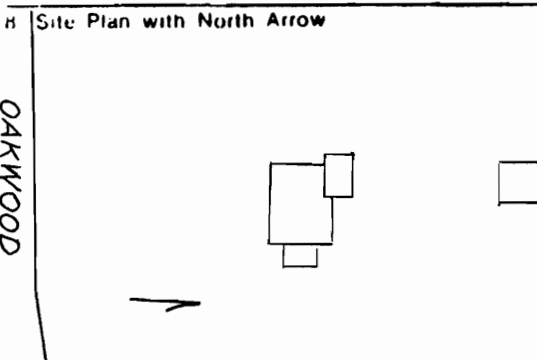
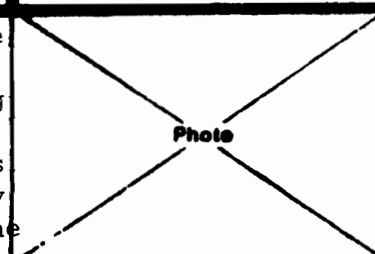
Office of Historic Preservation, P.O. Box 176, Jefferson City, Missouri 65101
HISTORIC INVENTORY SC-75-002-124

1 No County St. Louis 3 Location of Negatives St. Louis Co. Parks Dept. 6 Specific Location Lot 4, Block P, Webster Park 7 City or Town If Rural, Township & Vicinity Webster Groves 8 Site Plan with North Arrow  9 Coordinates UTM Lat Long <table border="1" style="width:100%; border-collapse: collapse;"> <tr> <td style="width:50%; text-align: center;">Site <input type="checkbox"/></td> <td style="width:50%; text-align: center;">Structure <input type="checkbox"/></td> </tr> <tr> <td style="text-align: center;">Building <input checked="" type="checkbox"/></td> <td style="text-align: center;">Object <input type="checkbox"/></td> </tr> <tr> <td>On National Register? Yes <input type="checkbox"/> No <input checked="" type="checkbox"/></td> <td>12. Is It Eligible? Yes <input type="checkbox"/> No <input type="checkbox"/></td> </tr> <tr> <td>13 Part of Estab. Hist. Dist.? Yes <input type="checkbox"/> No <input checked="" type="checkbox"/></td> <td>14. District Potent'l? Yes <input type="checkbox"/> No <input type="checkbox"/></td> </tr> </table> 15 Name of Established District	Site <input type="checkbox"/>	Structure <input type="checkbox"/>	Building <input checked="" type="checkbox"/>	Object <input type="checkbox"/>	On National Register? Yes <input type="checkbox"/> No <input checked="" type="checkbox"/>	12. Is It Eligible? Yes <input type="checkbox"/> No <input type="checkbox"/>	13 Part of Estab. Hist. Dist.? Yes <input type="checkbox"/> No <input checked="" type="checkbox"/>	14. District Potent'l? Yes <input type="checkbox"/> No <input type="checkbox"/>	4 Present Name(s) 5 Other Name(s) 424 Oakwood 16. Thematic Category 17 Date(s) or Period 1949 18. Style or Design Georgian vernacular 19. Architect or Engineer 20. Contractor or Builder Talbott Quivereaux 21. Original Use, if apparent residence 22 Present Use residence 23 Ownership Public <input type="checkbox"/> Private <input checked="" type="checkbox"/> 24. Owner's Name & Address, if known Joseph F. Guilfoile 25. Open to Public? Yes <input type="checkbox"/> No <input checked="" type="checkbox"/> 26 Local Contact Person or Organization 27. Other Surveys in Which Included	28. No. of Stories 2 29. Basement? Yes <input checked="" type="checkbox"/> No <input type="checkbox"/> 30. Foundation Material concrete 31. Wall Construction masonry 32. Roof Type & Material gable, shingle 33. No. of Bays Front 3 Side 2 34. Wall Treatment common bond brick 35. Plan Shape rectangle 36. Changes (Explain in #42) Addition: <input type="checkbox"/> Altered: <input type="checkbox"/> Moved: <input type="checkbox"/> 37. Condition Interior excellent Exterior excellent 38. Preservation Underway? Yes <input checked="" type="checkbox"/> No <input type="checkbox"/> 39. Endangered? By What? Yes <input type="checkbox"/> No <input checked="" type="checkbox"/> 40. Visible from Public Road? Yes <input checked="" type="checkbox"/> No <input type="checkbox"/> 41. Distance from and Frontage on Road
Site <input type="checkbox"/>	Structure <input type="checkbox"/>									
Building <input checked="" type="checkbox"/>	Object <input type="checkbox"/>									
On National Register? Yes <input type="checkbox"/> No <input checked="" type="checkbox"/>	12. Is It Eligible? Yes <input type="checkbox"/> No <input type="checkbox"/>									
13 Part of Estab. Hist. Dist.? Yes <input type="checkbox"/> No <input checked="" type="checkbox"/>	14. District Potent'l? Yes <input type="checkbox"/> No <input type="checkbox"/>									
42 Further Description of Important Features This is a modern, two story, brick rectangle with a gable roof and a chimney running up the center of either end. It has double hung windows, eight-over-eight. The front door is in the center bay, recessed slightly, with sidelights, pilasters and a broken pediment. A one story frame garage with a hip roof surmounted by a cupola is attached on the east by an open breezeway.										
43 History and Significance This house was built in 1949 for H.C. Miller.										
44 Description of Environment and Outbuildings The house faces north on a wide deep lot with a large front lawn.										
Sources of Information Webster Groves Building Permit #8462	46. Prepared by A. Morris 47 Organization St. Louis Co. Parks 48 Date 8/82 49 Revision Date(s)									

1 No
 2 Cour.
 St. Louis
 4 Present Name(s)
 5 Other Name(s)
 424 Oakwood



Office of Historic Preservation, P.O. Box 176, Jefferson City, Missouri 65101
HISTORIC INVENTORY SC-AS-002025

1 No County St. Louis 3 Location of Negatives St. Louis Co. Parks Dept. 6 Specific Location Lot 3, Block G, Webster Park 7 City or Town If Rural, Township & Vicinity Webster Groves 8 Site Plan with North Arrow  9 Coordinates UTM Lat Long 10 Site Building Structure Object On National Register? Yes <input type="checkbox"/> No <input checked="" type="checkbox"/> 12 Is Eligible? Yes <input type="checkbox"/> No <input type="checkbox"/> 13 Part of Estab Hist Dist? Yes <input type="checkbox"/> No <input checked="" type="checkbox"/> 14 District Potent'l? Yes <input type="checkbox"/> No <input type="checkbox"/> 15 Name of Established District	4 Present Name(s) 5 Other Name(s) 425 Oakwood 16 Thematic Category 17 Date(s) or Period 1912 18 Style or Design Colonial Design 19 Architect or Engineer Geo. H. Kennerly 20 Contractor or Builder Henry Huger 21 Original Use, if apparent residence 22 Present Use residence 23 Ownership Public <input type="checkbox"/> Private <input checked="" type="checkbox"/> 24 Owner's Name & Address, if known Edward E. Etheredge 25 Open to Public? Yes <input type="checkbox"/> No <input checked="" type="checkbox"/> 26 Local Contact Person or Organization 27 Other Surveys in Which Included	28 No. of Stories 2½ 29 Basement? Yes <input checked="" type="checkbox"/> No <input type="checkbox"/> 30 Foundation Material concrete 31 Wall Construction frame 32 Roof Type & Material gable, slate 33 No. of Bays Front 3 & 1 Side 5 34 Wall Treatment common bond brick 35 Plan Shape irregular 36 Changes (Explain in #42) Addition: Altered: Moved: 37 Condition Interior excellent Exterior excellent 38 Preservation Underway? Yes <input checked="" type="checkbox"/> No <input type="checkbox"/> 39 Endangered? By What? Yes <input type="checkbox"/> No <input checked="" type="checkbox"/> 40 Visible from Public Road? Yes <input checked="" type="checkbox"/> No <input type="checkbox"/> 41 Distance from and Frontage on Road
42 Further Description of Important Features The main part of this house is a large 2½ story, brick rectangle with a slate gable roof. The bricks are painted white. There is a wide dormer with a low hip roof containing seven small casement windows on the front. It has slate siding. There is a brick stringcourse below and above both stories of windows. There are three bays on the front, double windows on the second story and triple windows on the first. The windows in the center bay of the second story are separated so as to be the same width as the front.		Photo 
43 History and Significance This house was built in 1912 for Frank J. Frick.		
44 Description of Environment and Outbuildings The house faces south on a wide, deep lot.		
45 Sources of Information Webster Groves Building Permit #610		46 Prepared by A. Morris 47 Organization St. Louis Co. Parks 48 Date 8/82 49 Revision Date(s)

2 County
St. Louis

4 Present Name(s)

5 Other Name(s)
425 Oakwood

OAKWOOD

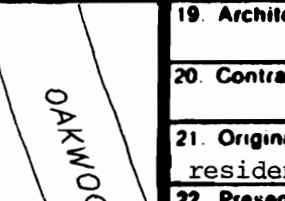
425 Oakwood

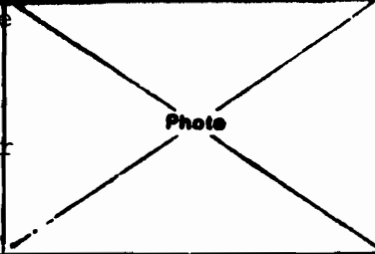
42. continued

door and its sidelights. The front door, sidelights and transom are recessed into the center bay and surmounted by a pediment. There are two stories of sunrooms with a low hip roof projecting on the east side. There is a two story addition with a low hip roof across the back and projecting slightly on the west.



Office of Historic Preservation, P.O. Box 176, Jefferson City, Missouri 65101
HISTORIC INVENTORY SL-AS-002-026

1 No		4 Present Name(s)		1 No	
County St. Louis		5 Other Name(s) 430 Oakwood			2 County St. Louis
3 Location of Negatives St. Louis Co. Parks Dept.					
6 Specific Location Lot 5, Block P, Webster Park		16. Thematic Category		4 Present Name(s)	
7 City or Town II Rural, Township & Vicinity Webster Groves		17 Date(s) or Period 1905			
8 Site Plan with North Arrow 		18. Style or Design Colonial Revival		4 Present Name(s)	
		19. Architect or Engineer			
9 Coordinates UTM Lat Long		20. Contractor or Builder		4 Present Name(s)	
		21. Original Use, if apparent residence			
10 Site: I Building X Structure I Object I		22 Present Use residence		4 Present Name(s)	
		23 Ownership Public I Private I X			
11 On National Register? Yes I No X		24. Owner's Name & Address, if known Daniel J. McAuliffe		4 Present Name(s)	
		25. Open to Public? Yes I No I X			
12 Is It Eligible? Yes I No I		26 Local Contact Person or Organization		4 Present Name(s)	
		27. Other Surveys in Which Included			
13 Part of Estab Hist Dist? Yes I No X		28. No. of Stories 2½		4 Present Name(s)	
		29. Basement? Yes X No I			
14. District Potent? Yes I No I		30. Foundation Material squared rubble		4 Present Name(s)	
		31. Wall Construction frame			
15 Name of Established District		32. Roof Type & Material hip shingle		4 Present Name(s)	
		33. No. of Bays Front 3 Side 3			
16. Further Description of Important Features This is a large, 2½ story, frame square with a hip roof. It has a deep frieze articulated with carving under the broad eaves. There is a hip dormer on each side. The one on the front is broken to form a pediment and contains a Palladian window. An open porch with a shed roof runs across the front supported by four pairs of short Ionic Columns rising from broad brick piers. Ionic pilasters run up the corners of the house. There are three bays on the front with the front door and its sidelights in the center. On		34. Wall Treatment clapboard		4 Present Name(s)	
		35. Plan Shape square			
17. History and Significance This house was built in 1905 for Stephen D. McCallum who was with the Buxton and Skinner Printing Company.		36. Changes (Explain in #42) Addition: I Altered: I Moved: I		4 Present Name(s)	
		37. Condition Interior excellent Exterior excellent			
18. Description of Environment and Outbuildings The house faces north on a wide, deep lot with large trees and a large front lawn. A driveway on the west leads to a two car, shingle garage with a gable roof in the southwest corner of the lot. There is a swimming pool in back.		38. Preservation Underway? Yes X No I		4 Present Name(s)	
		39. Endangered? By What? Yes I No X			
19. Sources of Information Real Estate Tax Assessments for the City of Webster Groves, 1904, 1905 Boos' Directory of St. Louis County, MO; Clayton; 1909		40. Visible from Public Road? Yes X No I		4 Present Name(s)	
		41. Distance from and Frontage on Road			
20. Prepared by A. Morris		5 Other Name(s) 430 Oakwood		4 Present Name(s)	
					47. Organization St. Louis Co. Parks
48. Date 8/82		49. Revision Date(s)		4 Present Name(s)	
					46. Prepared by A. Morris

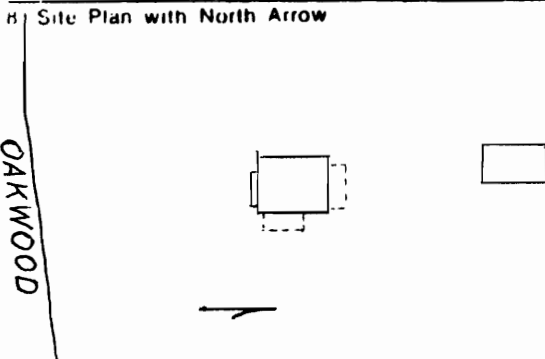
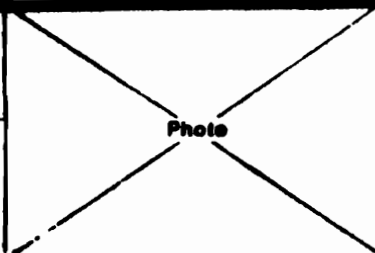


42. continued

either side of the front door are large, one story bay windows with curved glass. There is a broad oriel window on the second story under the eaves with a swag carved onto the frieze above it. There is a two story bay window in the center bay on the east side of the house.



Office of Historic Preservation, P.O. Box 176, Jefferson City, Missouri 65101
HISTORIC INVENTORY SL-AS-002-127

1 No County St. Louis 3 Location of Negatives St. Louis Co. Parks Dept. 6 Specific Location Lot 4, Block H, Webster Park 7 City or Town If Rural, Township & Vicinity Webster Groves 8 Site Plan with North Arrow  9 Coordinates UTM Lat _____ Long _____ 10 Site: <input type="checkbox"/> Building <input checked="" type="checkbox"/> Structure: <input type="checkbox"/> Object <input type="checkbox"/> On National Register? Yes <input type="checkbox"/> No <input checked="" type="checkbox"/> 12. Is It Eligible? Yes <input type="checkbox"/> No <input type="checkbox"/> 13. Part of Estab. Hist. Dist.? Yes <input type="checkbox"/> No <input checked="" type="checkbox"/> 14. District Potent? Yes <input type="checkbox"/> No <input type="checkbox"/> 15 Name of Established District _____	4 Present Name(s) _____ 5 Other Name(s) 435 Oakwood 16 Thematic Category _____ 17 Date(s) or Period 1913 18 Style or Design craftsman 19 Architect or Engineer Wallace 20 Contractor or Builder Ames and Ames 21 Original Use, if apparent residence 22 Present Use residence 23 Ownership Public <input type="checkbox"/> Private <input checked="" type="checkbox"/> 24 Owner's Name & Address, if known David C. Boyce 25 Open to Public? Yes <input type="checkbox"/> No <input checked="" type="checkbox"/> 26 Local Contact Person or Organization _____ 27 Other Surveys in Which Included _____	28 No. of Stories 2½ 29 Basement? Yes <input type="checkbox"/> No <input type="checkbox"/> 30 Foundation Material concrete 31 Wall Construction frame 32 Roof Type & Material gable, shingle 33 No. of Bays Front 2 Side 3 34 Wall Treatment stucco 35 Plan Shape rectangle 36 Changes (Explain in #42) Addition: _____ Altered: _____ Moved: _____ 37 Condition Interior <u>excellent</u> Exterior <u>excellent</u> 38 Preservation Underway? Yes <input checked="" type="checkbox"/> No <input type="checkbox"/> 39 Endangered? By What? Yes <input type="checkbox"/> No <input checked="" type="checkbox"/> 40 Visible from Public Road? Yes <input checked="" type="checkbox"/> No <input type="checkbox"/> 41 Distance from and Frontage on Road _____
42 Further Description of Important Features This house is a 2½ story, stucco rectangle with a steep gable roof with deep returns of the gable eaves. It is half timbers in the gable with a triple window in the third story. The second story is two bays. The first story has a wide rectangular bay window in its center with a parapet roof. There is a small, double window to the west of the bay window. On the east side of the house there is a one story screened porch with a hip roof in the center bay. The front door is on the east side of the house in 43 History and Significance This house was built in 1913 for H.F. Hoch.		Photo 
44 Description of Environment and Outbuildings The house faces south on a deep lot. It has a large, open front lawn.		
45 Sources of Information Webster Groves Building Permit #693		46 Prepared by A. Morris 47 Organization St. Louis Co. Parks 48 Date 8/82 49 Revision Date(s) _____

1 No
 2 County: St. Louis
 4 Present Name(s):
 5 Other Name(s): 435 Oakwood

OAKWOOD

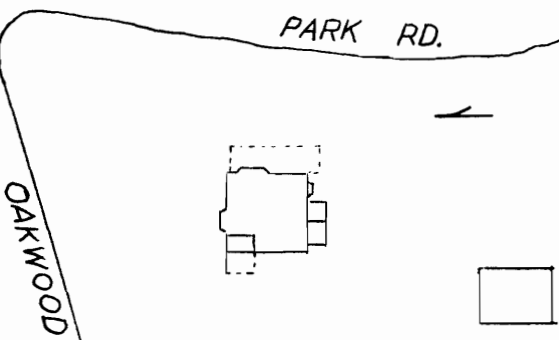
435 Oakwood

42. continued

the screened porch.



Office of Historic Preservation, P.O. Box 176, Jefferson City, Missouri 65101
HISTORIC INVENTORY SL-AS-002-436

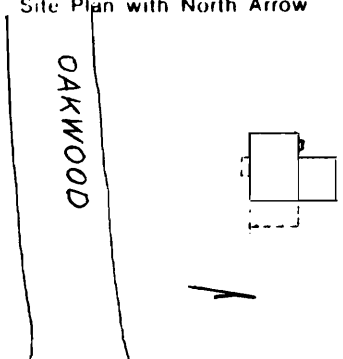
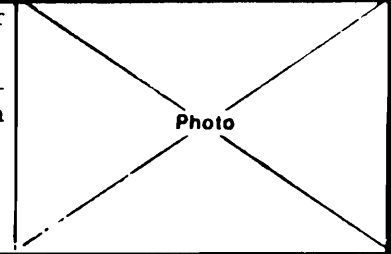
1 No		4 Present Name(s)		1 No	
2 County St. Louis		5 Other Name(s)			2 County St. Louis
3 Location of Negatives St. Louis Co. Parks Dept.		436 Oakwood			
6 Specific Location Lot 6, Block P, Webster Park		16 Thematic Category		5 Other Name(s) 436 Oakwood	
7 City or Town II Rural, Township & Vicinity Webster Groves		17 Date(s) or Period 1906			
8 Site Plan with North Arrow 		18 Style or Design shingle Queen Anne			
		19 Architect or Engineer			
9 Coordinates UTM Lat Long		20 Contractor or Builder			
10 Site I Building X Structure I Object I On National Register? Yes I No X		21 Original Use, if apparent residence			
		22 Present Use residence			
13 Part of Estab Hist Dist? Yes I No X		23 Ownership Public I Private I X			
14 District Potential? Yes I No I		24 Owner's Name & Address, if known James L. Hawkins			
15 Name of Established District		25 Open to Public? Yes I No I X			
12 Is II Eligible? Yes I No I		26 Local Contact Person or Organization			
11 On National Register? Yes I No X		27 Other Surveys in Which Included			
42 Further Description of Important Features This large, 2½ story, shingle style house has many irregular projections and gables. It is stucco on the first story except for a curved, 2 story shingle bay window running up the west center bay of the front. The third story in the gable on the front overhangs the second story and the bay window with a flair and is supported by massive wood brackets. The front door is recessed behind a stucco arch in the west bay and the western eaves of the main gable flair out over the door and a port cochere with massive stucco		Photo			
43 History and Significance This house was built in 1906 for Waldo and Laura Layman. Mr. Layman was the general manager and treasurer of Wagner Electric Co. He had four daughters.					
44 Description of Environment and Outbuildings The house faces north on a wide, deep, corner lot. It has an expansive front lawn and is heavily wooded along Park Road on the east. A driveway on the west leads to a large 2 story, shingle carriage house with a gable roof.					
45 Sources of Information Real Estate Tax Assessments for the City of Webster Groves, 1904,1906 Boos' Directory of St. Louis County, Mo; Clayton; 1909 Conversation with Mrs. Ralph Metcalf		46 Prepared by A. Morris			
		47 Organization St. Louis Co. Parks			
		48 Date 8/82	49 Revision Date(s)		

42. continued

piers on the west side of the house. Behind the port cochere on the west are three bays. A cross gable overhangs at the third story supported by massive wood brackets containing three bays. On the east a one story screened porch with a hip roof projects across the whole side. The front bay is an oriel window on the second and third stories with a cross gable roof.



HISTORIC INVENTORY *SL-AS-002-129*

<p>1 No</p> <p>2 County St. Louis</p> <p>3 Location of Negatives St. Louis Co. Parks Dept.</p> <p>6 Specific Location Lot 5, Block H, Webster Park</p> <p>7 City or Town If Rural, Township & Vicinity Webster Groves</p> <p>8 Site Plan with North Arrow</p>  <p>9 Coordinates UTM Lat Long</p> <table border="1" style="width:100%; border-collapse: collapse;"> <tr> <td style="width:15%;">10 Site Building</td> <td style="width:15%;"><input type="checkbox"/></td> <td style="width:15%;">Structure Object</td> <td style="width:15%;"><input checked="" type="checkbox"/></td> </tr> <tr> <td>On National Register?</td> <td>Yes <input type="checkbox"/> No <input checked="" type="checkbox"/></td> <td>12. Is It Eligible?</td> <td>Yes <input type="checkbox"/> No <input type="checkbox"/></td> </tr> <tr> <td>13 Part of Estab. Hist. Dist.?</td> <td>Yes <input type="checkbox"/> No <input checked="" type="checkbox"/></td> <td>14. District Potential?</td> <td>Yes <input type="checkbox"/> No <input type="checkbox"/></td> </tr> </table> <p>15 Name of Established District</p>	10 Site Building	<input type="checkbox"/>	Structure Object	<input checked="" type="checkbox"/>	On National Register?	Yes <input type="checkbox"/> No <input checked="" type="checkbox"/>	12. Is It Eligible?	Yes <input type="checkbox"/> No <input type="checkbox"/>	13 Part of Estab. Hist. Dist.?	Yes <input type="checkbox"/> No <input checked="" type="checkbox"/>	14. District Potential?	Yes <input type="checkbox"/> No <input type="checkbox"/>	<p>4 Present Name(s)</p> <p>5 Other Name(s) 441 Oakwood</p> <p>16. Thematic Category</p> <p>17 Date(s) or Period 1957</p> <p>18 Style or Design Colonial vernacular</p> <p>19. Architect or Engineer</p> <p>20. Contractor or Builder Dixie Home Builders Inc.</p> <p>21. Original Use, if apparent residence</p> <p>22 Present Use residence</p> <p>23 Ownership Public <input type="checkbox"/> Private <input checked="" type="checkbox"/></p> <p>24. Owner's Name & Address, if known William B. Smith</p> <p>25. Open to Public? Yes <input type="checkbox"/> No <input checked="" type="checkbox"/></p> <p>26. Local Contact Person or Organization</p> <p>27. Other Surveys in Which Included</p>	<p>28. No. of Stories 2</p> <p>29. Basement? Yes <input checked="" type="checkbox"/> No <input type="checkbox"/></p> <p>30. Foundation Material concrete</p> <p>31. Wall Construction masonry</p> <p>32. Roof Type & Material gable, shingle</p> <p>33. No. of Bays Front 3 Side 2</p> <p>34. Wall Treatment common bond brick</p> <p>35. Plan Shape rectangle +</p> <p>36. Changes (Explain in #42) Addition <input type="checkbox"/> Altered <input type="checkbox"/> Moved <input type="checkbox"/></p> <p>37. Condition Interior excellent Exterior excellent</p> <p>38. Preservation Underway? Yes <input checked="" type="checkbox"/> No <input type="checkbox"/></p> <p>39. Endangered? By What? Yes <input type="checkbox"/> No <input checked="" type="checkbox"/></p> <p>40. Visible from Public Road? Yes <input checked="" type="checkbox"/> No <input type="checkbox"/></p> <p>41. Distance from and Frontage on Road</p>
10 Site Building	<input type="checkbox"/>	Structure Object	<input checked="" type="checkbox"/>											
On National Register?	Yes <input type="checkbox"/> No <input checked="" type="checkbox"/>	12. Is It Eligible?	Yes <input type="checkbox"/> No <input type="checkbox"/>											
13 Part of Estab. Hist. Dist.?	Yes <input type="checkbox"/> No <input checked="" type="checkbox"/>	14. District Potential?	Yes <input type="checkbox"/> No <input type="checkbox"/>											
<p>42 Further Description of Important Features This is a traditional brick vernacular rectangle with a gable roof. The double front door is recessed in the center bay and surrounded by pillasters, an entablature and small cornice. There is a one story jalousied sunporch with a gable roof on the east side with a garage underneath it.</p>														
<p>43 History and Significance This house was built in 1957 for Wm. B. Smith who still lives there.</p>														
<p>44 Description of Environment and Outbuildings The house faces south on a modest lot which slopes down to the back.</p>														
<p>45 Sources of Information bster Groves Building Permit #12166</p>	<p>46. Prepared by A. Morris</p> <p>47. Organization St. Louis Co. Parks</p> <p>48. Date 7/82</p> <p>49. Revision Date(s)</p>													

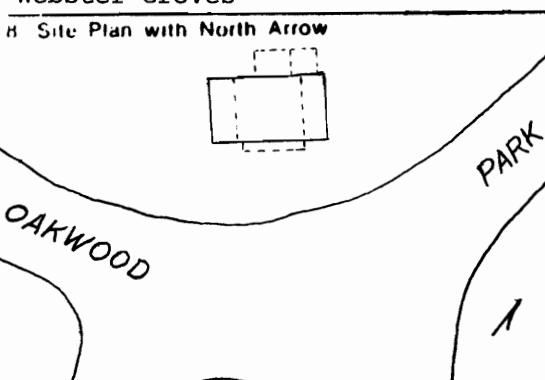
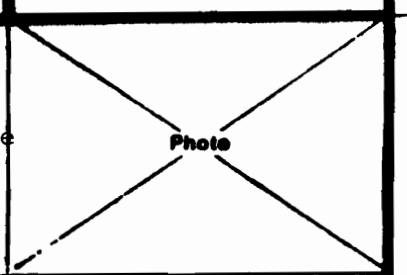
1 No
2 County
St. Louis

4 Present Name(s)
441 Oakwood

5 Other Name(s)
441 Oakwood



Office of Historic Preservation, P.O. Box 176, Jefferson City, Missouri 65101
HISTORIC INVENTORY SC-AS-002-038

<p>1 No</p> <p>County St. Louis</p> <p>3 Location of Negatives St. Louis Co. Parks Dept.</p> <p>6 Specific Location Lot 6, Block H, Webster Park</p> <p>7 City or Town If Rural, Township & Vicinity Webster Groves</p> <p>8 Site Plan with North Arrow</p>  <p>9 Coordinates UTM Lat Long</p> <p>10 Site: <input type="checkbox"/> Building <input checked="" type="checkbox"/> Structure: <input type="checkbox"/> Object <input type="checkbox"/></p> <table border="1" style="width:100%; border-collapse: collapse;"> <tr> <td style="width:50%;">On National Register? Yes <input type="checkbox"/> No <input checked="" type="checkbox"/></td> <td style="width:50%;">12 Is It Eligible? Yes <input type="checkbox"/> No <input type="checkbox"/></td> </tr> <tr> <td>13 Part of Estab Hist Dist? Yes <input type="checkbox"/> No <input checked="" type="checkbox"/></td> <td>14 District Potent'l? Yes <input type="checkbox"/> No <input type="checkbox"/></td> </tr> </table> <p>15 Name of Established District</p>	On National Register? Yes <input type="checkbox"/> No <input checked="" type="checkbox"/>	12 Is It Eligible? Yes <input type="checkbox"/> No <input type="checkbox"/>	13 Part of Estab Hist Dist? Yes <input type="checkbox"/> No <input checked="" type="checkbox"/>	14 District Potent'l? Yes <input type="checkbox"/> No <input type="checkbox"/>	<p>4 Present Name(s)</p> <p>5 Other Name(s) 451 Oakwood</p> <p>16 Thematic Category</p> <p>17 Date(s) or Period 1954</p> <p>18 Style or Design colonial ranch</p> <p>19 Architect or Engineer John A. Grunik</p> <p>20 Contractor or Builder H.C. Ames Const. Co.</p> <p>21 Original Use, if apparent residence</p> <p>22 Present Use residence</p> <p>23 Ownership Public <input type="checkbox"/> Private <input checked="" type="checkbox"/></p> <p>24 Owner's Name & Address, if known Leland B. Curtis</p> <p>25 Open to Public? Yes <input type="checkbox"/> No <input checked="" type="checkbox"/></p> <p>26 Local Contact Person or Organization</p> <p>27 Other Surveys in Which Included</p>	<p>28 No of Stories 2</p> <p>29 Basement? Yes <input checked="" type="checkbox"/> No <input type="checkbox"/></p> <p>30 Foundation Material concrete</p> <p>31 Wall Construction frame</p> <p>32 Roof Type & Material gable, shingle</p> <p>33 No. of Bays Front 6 Side 2</p> <p>34 Wall Treatment clapboard</p> <p>35 Plan Shape rectangle</p> <p>36 Changes (Explain in #42) Addition: <input type="checkbox"/> Altered: <input type="checkbox"/> Moved: <input type="checkbox"/></p> <p>37 Condition Interior <u>excellent</u> Exterior <u>excellent</u></p> <p>38 Preservation Underway? Yes <input checked="" type="checkbox"/> No <input type="checkbox"/></p> <p>39 Endangered? By What? Yes <input type="checkbox"/> No <input checked="" type="checkbox"/></p> <p>40 Visible from Public Road? Yes <input checked="" type="checkbox"/> No <input type="checkbox"/></p> <p>41 Distance from and Frontage on Road</p>
On National Register? Yes <input type="checkbox"/> No <input checked="" type="checkbox"/>	12 Is It Eligible? Yes <input type="checkbox"/> No <input type="checkbox"/>					
13 Part of Estab Hist Dist? Yes <input type="checkbox"/> No <input checked="" type="checkbox"/>	14 District Potent'l? Yes <input type="checkbox"/> No <input type="checkbox"/>					
<p>42 Further Description of Important Features This 1 1/2 story, modern, frame ranch has a gable roof and some colonial details. The two end bays have slightly lower gable roofs than the center part of the house. On the center part of the house the eaves flair and extend slightly to create an open front porch across the center four bays. The porch roof has a scalloped bargeboard supported by slender posts. The two end bays are tiny windows; the east center bay is a large, many-paned picture window; and the center-west bay is the front door. There are two</p>		<p>Photo</p> 				
<p>43 History and Significance This house was built in 1954 for E.F. Stevens. It is presently owned by Lee Curtis, the son of U.S. Congressman Thomas B. Curtis. Lee Curtis is active in Republican Politics as was his father.</p>						
<p>44 Description of Environment and Outbuildings The house faces east on a corner wooded lot. It has a wide, open, front lawn.</p>						
<p>45 Sources of Information Webster Groves Building Permit #11191</p>	<p>46 Prepared by A. Morris</p> <p>47 Organization St. Louis Co. Parks</p> <p>48 Date 7/82 49 Revision Date(s)</p>					

1 No
 2 County St. Louis
 4 Present Name(s)
 5 Other Name(s) 451 Oakwood

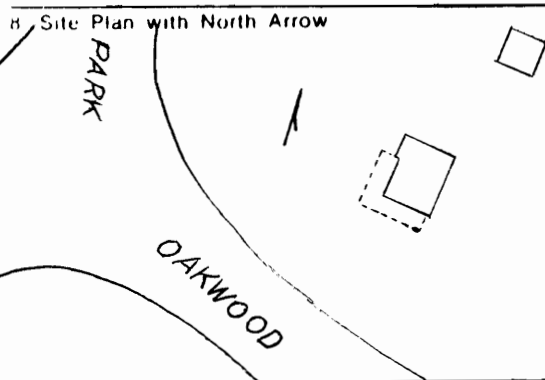
451 Oakwood

42. continued

gable dormers on the front.



HISTORIC INVENTORY SL-45-002-034

<p>1 No</p> <p>2 County St. Louis</p> <p>3 Location of Negatives St. Louis Co. Parks Dept.</p> <p>6 Specific Location Lot 17, Block G, Webster Park</p> <p>7 City or Town If Rural, Township & Vicinity Webster Groves</p> <p>8 Site Plan with North Arrow</p>  <p>9 Coordinates UTM Lat Long</p> <table border="1" style="width:100%; border-collapse: collapse;"> <tr> <td style="width:50%;"> 10 Site: Building <input checked="" type="checkbox"/> </td> <td style="width:50%;"> Structure: Object <input type="checkbox"/> </td> </tr> <tr> <td> On National Register? Yes <input type="checkbox"/> No <input checked="" type="checkbox"/> </td> <td> 12 Is It Eligible? Yes <input type="checkbox"/> No <input type="checkbox"/> </td> </tr> <tr> <td> 13 Part of Estab Hist Dist? Yes <input type="checkbox"/> No <input checked="" type="checkbox"/> </td> <td> 14 District Potent'l? Yes <input type="checkbox"/> No <input type="checkbox"/> </td> </tr> </table> <p>15 Name of Established District</p>	10 Site: Building <input checked="" type="checkbox"/>	Structure: Object <input type="checkbox"/>	On National Register? Yes <input type="checkbox"/> No <input checked="" type="checkbox"/>	12 Is It Eligible? Yes <input type="checkbox"/> No <input type="checkbox"/>	13 Part of Estab Hist Dist? Yes <input type="checkbox"/> No <input checked="" type="checkbox"/>	14 District Potent'l? Yes <input type="checkbox"/> No <input type="checkbox"/>	<p>4 Present Name(s)</p> <p>5 Other Name(s)</p> <p>473 Oakwood</p> <p>16 Thematic Category</p> <p>17 Date(s) or Period 1906</p> <p>18 Style or Design Queen Anne vernacular</p> <p>19 Architect or Engineer</p> <p>20 Contractor or Builder</p> <p>21 Original Use, if apparent residence</p> <p>22 Present Use residence</p> <p>23 Ownership Public <input type="checkbox"/> Private <input checked="" type="checkbox"/></p> <p>24 Owner's Name & Address, if known James L. Benson</p> <p>25 Open to Public? Yes <input type="checkbox"/> No <input checked="" type="checkbox"/></p> <p>26 Local Contact Person or Organization</p> <p>27 Other Surveys in Which Included</p>	<p>28 No of Stories 2½</p> <p>29 Basement? Yes <input checked="" type="checkbox"/> No <input type="checkbox"/></p> <p>30 Foundation Material rubble</p> <p>31 Wall Construction frame</p> <p>32 Roof Type & Material hip, shingle</p> <p>33 No. of Bays Front 2 Side 3</p> <p>34 Wall Treatment clapboard</p> <p>35 Plan Shape square</p> <p>36 Changes (Explain in #42) Addition <input type="checkbox"/> Altered <input type="checkbox"/> Moved <input type="checkbox"/></p> <p>37 Condition Interior good Exterior good</p> <p>38 Preservation Underway? Yes <input checked="" type="checkbox"/> No <input type="checkbox"/></p> <p>39 Endangered? By What? Yes <input type="checkbox"/> No <input checked="" type="checkbox"/></p> <p>40 Visible from Public Road? Yes <input checked="" type="checkbox"/> No <input type="checkbox"/></p> <p>41 Distance from and Frontage on Road</p>
10 Site: Building <input checked="" type="checkbox"/>	Structure: Object <input type="checkbox"/>							
On National Register? Yes <input type="checkbox"/> No <input checked="" type="checkbox"/>	12 Is It Eligible? Yes <input type="checkbox"/> No <input type="checkbox"/>							
13 Part of Estab Hist Dist? Yes <input type="checkbox"/> No <input checked="" type="checkbox"/>	14 District Potent'l? Yes <input type="checkbox"/> No <input type="checkbox"/>							
<p>42 Further Description of Important Features This 2½ story, white frame house suggests the Queen Anne style because of its squareness, its hip roof and its hip dormers. There is a large dormer with double windows on the front and back and two dormers with single windows on the east side. There is an open front porch with a hip roof supported by slender Tuscan columns across the front. It wraps around the west side where it is screened in. The front door is in the east bay of the front. The windows are double hung, 15 panes over one.</p> <p>43 History and Significance This house was built in 1906 for Albert Rock Verdier. He was the treasurer of Continental Commercial Company, sugar producers. He originated the Children's Industrial Farm Association. He was a member of the Webster Groves School Board. His wife was Jessie Taylor and they had 3 children.</p> <p>44 Description of Environment and Outbuildings This house faces south on a wide, wooded lot. It has an open front lawn. A two car carport with a hip roof and a back wall has been attached to the east side of the house. There is a frame two car garage with a gable roof in the back.</p>		<p>Photo</p>						
<p>45 Sources of Information Real Estate Tax Assessments for the City of Webster Groves 1905, 1906 Leonard, John; The Book of St. Louisans; St. Louis; 1906</p>		<p>46 Prepared by A. Morris</p> <p>47 Organization St. Louis Co. Parks</p> <p>48 Date 7/82</p> <p>49 Revision Date(s)</p>						

1 No
 2 County St. Louis
 4 Present Name(s)
 5 Other Name(s) 473 Oakwood
 5 Other Name(s) 473 Oakwood

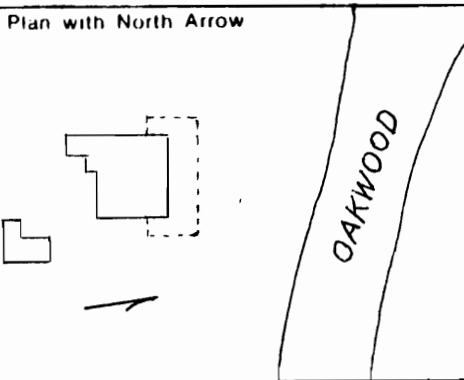
1910

1910

1910



Office of Historic Preservation, P.O. Box 176, Jefferson City, Missouri 65101
HISTORIC INVENTORY SL-45-002 482

<p>1 No</p> <p>2 County Louis</p> <p>3 Location of Negatives St. Louis Co. Parks Dept.</p> <p>4 Present Name(s)</p> <p>5 Other Name(s) 480 Oakwood</p>	<p>6 Specific Location Lot 5, Block Q, Webster Park</p> <p>7 City or Town If Rural, Township & Vicinity Webster Groves</p> <p>8 Site Plan with North Arrow </p> <p>9 Coordinates UTM Lat Long</p> <p>10 Site: <input type="checkbox"/> Building <input checked="" type="checkbox"/> Structure: <input type="checkbox"/> Object: <input type="checkbox"/></p> <table border="1" style="width:100%; border-collapse: collapse;"> <tr> <td>On National Register? Yes <input type="checkbox"/> No <input checked="" type="checkbox"/></td> <td>12 Is It Eligible? Yes <input type="checkbox"/> No <input type="checkbox"/></td> </tr> <tr> <td>13 Part of Estab. Hist. Dist.? Yes <input type="checkbox"/> No <input checked="" type="checkbox"/></td> <td>14 District Potential? Yes <input type="checkbox"/> No <input type="checkbox"/></td> </tr> </table> <p>15 Name of Established District</p>	On National Register? Yes <input type="checkbox"/> No <input checked="" type="checkbox"/>	12 Is It Eligible? Yes <input type="checkbox"/> No <input type="checkbox"/>	13 Part of Estab. Hist. Dist.? Yes <input type="checkbox"/> No <input checked="" type="checkbox"/>	14 District Potential? Yes <input type="checkbox"/> No <input type="checkbox"/>
On National Register? Yes <input type="checkbox"/> No <input checked="" type="checkbox"/>	12 Is It Eligible? Yes <input type="checkbox"/> No <input type="checkbox"/>				
13 Part of Estab. Hist. Dist.? Yes <input type="checkbox"/> No <input checked="" type="checkbox"/>	14 District Potential? Yes <input type="checkbox"/> No <input type="checkbox"/>				
<p>16 Thematic Category</p> <p>17 Date(s) or Period 1899</p> <p>18 Style or Design Queen Anne</p> <p>19 Architect or Engineer</p> <p>20 Contractor or Builder</p> <p>21 Original Use, if apparent residence</p> <p>22 Present Use residence</p> <p>23 Ownership Public <input type="checkbox"/> Private <input checked="" type="checkbox"/></p> <p>24 Owner's Name & Address, if known Robert T. Hart</p> <p>25 Open to Public? Yes <input type="checkbox"/> No <input checked="" type="checkbox"/></p> <p>26 Local Contact Person or Organization</p> <p>27 Other Surveys in Which Included</p>		<p>28 No. of Stories 2½</p> <p>29 Basement? Yes <input checked="" type="checkbox"/> No <input type="checkbox"/></p> <p>30 Foundation Material rubble</p> <p>31 Wall Construction frame</p> <p>32 Roof Type & Material hip, shingle</p> <p>33 No. of Bays Front 3 Side 3</p> <p>34 Wall Treatment clapboard</p> <p>35 Plan Shape square</p> <p>36 Changes (Explain in #42) Addition <input type="checkbox"/> Altered <input type="checkbox"/> Moved <input type="checkbox"/></p> <p>37 Condition Interior excellent Exterior excellent</p> <p>38 Preservation Underway? Yes <input checked="" type="checkbox"/> No <input type="checkbox"/></p> <p>39 Endangered? By What? Yes <input type="checkbox"/> No <input checked="" type="checkbox"/></p> <p>40 Visible from Public Road? Yes <input checked="" type="checkbox"/> No <input type="checkbox"/></p> <p>41 Distance from and Frontage on Road</p>			
<p>42 Further Description of Important Features This large, 2½ story, white frame house suggests a basic Queen Anne box, without towers, because of its square-ness, its hip roof and its tall chimneys. It has shed dormers on each side of the roof. The ones on the front and back are wide enough for three windows. There is a one story open front porch with a hip roof supported by slender Tuscan columns across the front and wrapping around one bay on each side. The front door is in the center bay surrounded by sidelights and a transom.</p> <p>43 History and Significance This house was built in 1899 for Kent and Hannah Jarvis. Kent Jarvis was the resident agent for the McCormick, Kilgen, Rule Real Estate Company who developed Webster Park in 1890. The house was bought by Ann and Edward C. Rowse in 1901. Edward Rowse was a financial correspondent and real estate agent.</p> <p>44 Description of Environment and Outbuildings This house faces north on a wide, deep, open lot.</p>		<p>45 Sources of Information al Estate Tax Assessment for the City of Webster Groves, 1898-1918 Kargau, Ernst, Mercantile Industrial and Professional St. Louis; St. Louis; 1904</p> <p>46 Prepared by A. Morris</p> <p>47 Organization St. Louis Co. Parks</p> <p>48 Date 7/82 49 Revision Date(s)</p>			

1 NO

2 St. Louis

4 Present Name(s)

5 Other Name(s)
480 Oakwood

HISTORIC INVENTORY



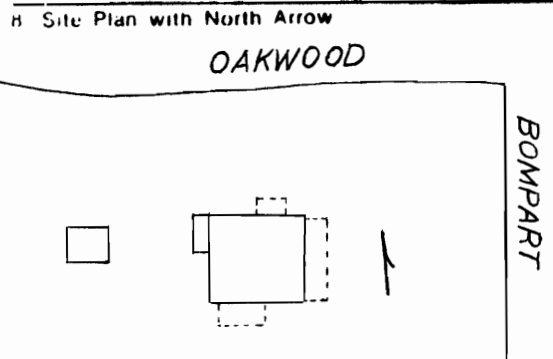
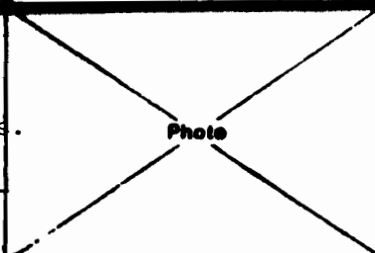
Form with fields for 'Location', 'Address', and 'Description'. Includes a map showing 'DARKWOOD' and 'LITTLE ROCK'.

Form with fields for 'Date', 'Photographer', and 'Notes'. Includes a section for 'Remarks'.

Form with fields for 'Subject', 'Accession Number', and 'Inventory Number'. Includes a section for 'Remarks'.

Form with fields for 'Date', 'Photographer', and 'Notes'. Includes a section for 'Remarks'.

Office of Historic Preservation, P.O. Box 176, Jefferson City, Missouri 65101
HISTORIC INVENTORY SL-AS-002-438

<p>1 No</p> <p>2 County St. Louis</p> <p>3 Location of Negatives St. Louis Co. Parks Dept.</p> <p>6 Specific Location Lot 1, Block Q, Webster Park</p> <p>7 City or Town If Rural, Township & Vicinity Webster Groves</p> <p>8 Site Plan with North Arrow  </p> <p>9 Coordinates UTM Lat Long</p> <p>10 Site Building Structure Object <table border="1" style="width:100%; border-collapse: collapse;"> <tr> <td>On National Register?</td> <td>Yes <input type="checkbox"/></td> <td>No <input checked="" type="checkbox"/></td> <td>12 Is It Eligible?</td> <td>Yes <input type="checkbox"/></td> <td>No <input checked="" type="checkbox"/></td> </tr> <tr> <td>13 Part of Estab Hist Dist?</td> <td>Yes <input type="checkbox"/></td> <td>No <input checked="" type="checkbox"/></td> <td>14 District Potent'?</td> <td>Yes <input type="checkbox"/></td> <td>No <input checked="" type="checkbox"/></td> </tr> </table> </p> <p>15 Name of Established District</p>	On National Register?	Yes <input type="checkbox"/>	No <input checked="" type="checkbox"/>	12 Is It Eligible?	Yes <input type="checkbox"/>	No <input checked="" type="checkbox"/>	13 Part of Estab Hist Dist?	Yes <input type="checkbox"/>	No <input checked="" type="checkbox"/>	14 District Potent'?	Yes <input type="checkbox"/>	No <input checked="" type="checkbox"/>	<p>4 Present Name(s) 490 Oakwood</p> <p>5 Other Name(s)</p> <p>16 Thematic Category</p> <p>17 Date(s) or Period 1902</p> <p>18 Style or Design craftsman</p> <p>19 Architect or Engineer</p> <p>20 Contractor or Builder</p> <p>21 Original Use, if apparent residence</p> <p>22 Present Use residence</p> <p>23 Ownership Public <input type="checkbox"/> Private <input checked="" type="checkbox"/></p> <p>24 Owner's Name & Address, if known Thomas D. MacLeod</p> <p>25 Open to Public? Yes <input type="checkbox"/> No <input checked="" type="checkbox"/></p> <p>26 Local Contact Person or Organization</p> <p>27 Other Surveys in Which Included</p>	<p>28 No of Stories 1 1/2</p> <p>29 Basement? Yes <input checked="" type="checkbox"/> No <input type="checkbox"/></p> <p>30 Foundation Material rubble</p> <p>31 Wall Construction frame</p> <p>32 Roof Type & Material gable shingle</p> <p>33 No. of Bays Front 4 Side 3</p> <p>34 Wall Treatment clapboard, half timber</p> <p>35 Plan Shape</p> <p>36 Changes (Explain in #42) Addition: Altered: Moved:</p> <p>37 Condition Interior excellent Exterior excellent</p> <p>38 Preservation Underway? Yes <input checked="" type="checkbox"/> No <input type="checkbox"/></p> <p>39 Endangered? By What? Yes <input type="checkbox"/> No <input checked="" type="checkbox"/></p> <p>40 Visible from Public Road? Yes <input checked="" type="checkbox"/> No <input type="checkbox"/></p> <p>41 Distance from and Frontage on Road</p>
On National Register?	Yes <input type="checkbox"/>	No <input checked="" type="checkbox"/>	12 Is It Eligible?	Yes <input type="checkbox"/>	No <input checked="" type="checkbox"/>									
13 Part of Estab Hist Dist?	Yes <input type="checkbox"/>	No <input checked="" type="checkbox"/>	14 District Potent'?	Yes <input type="checkbox"/>	No <input checked="" type="checkbox"/>									
<p>42 Further Description of Important Features This is a large 1 1/2 story rectangular house with a broad gable roof with broad eaves supported by braces on the gable ends and having exposed rafters on the sides. The lower 1 1/2 stories of the house are clapboard and the upper story is half timbers. The front of the house faces Oakwood under the broad gable and has irregular bays. The double front door is a little to the east of center. It has a gable portico projecting in front of it supported by columns with exposed rafters and a half timber pediment. There are</p>														
<p>43 History and Significance This house was built for Hannah Jarvis in 1902. Hannah and Kent Jarvis had lived in the large Queen Anne house at 480 Oakwood but they sold it in 1901. Kent Jarvis was the resident agent for the McCormick, Kilgen, Rule Real Estate Company, which did the first developing of Webster Park.</p>														
<p>44 Description of Environment and Outbuildings The front of the house faces north on a large corner lot. Bompart, on the east, is a busy street. A circular drive in the front leads to a stucco garage with a gable roof on the west side of the house and a carport shed with a flat roof in the northwest of the lot.</p>														
<p>45 Sources of Information Real Estate Tax Assessments for the City of Webster Groves 1901,1902</p>		<p>46 Prepared by A. Morris</p> <p>47 Organization St. Louis Co. Parks</p> <p>48 Date 8/82</p> <p>49 Revision Date(s)</p>												

1 No

2 County
St. Louis

4 Present Name(s)
490 Oakwood

5 Other Name(s)

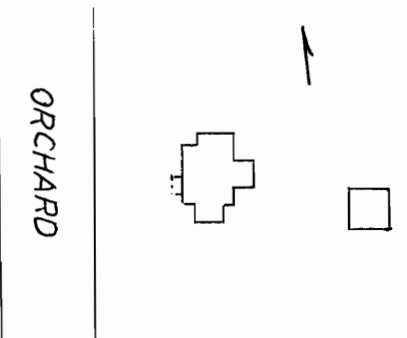
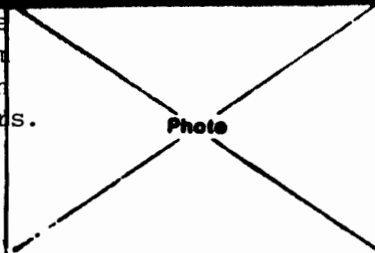
42. continued

two, small, square windows to the east and a small arched window directly to the west of the door and further west there is a long window and three short ones. The four bays on the second story are partly in the clapboards and partly in the half timber. The second bay from the west is a two story oriel. Its bottom is clapboard and its top is stucco. The east side of the house has three gable dormers; the center dormer is wider and contains two windows. The eaves extend down over a screened porch across the first story. The west side of the house has one large, broad gable dormer containing three windows. There is a one story screened mud room with a flat roof on the north two bays of the back. On the south, back, of the house a two story, two bay, projection with a shed roof is on the west.

It is a sunroom on the first floor and a screened porch on the second story.

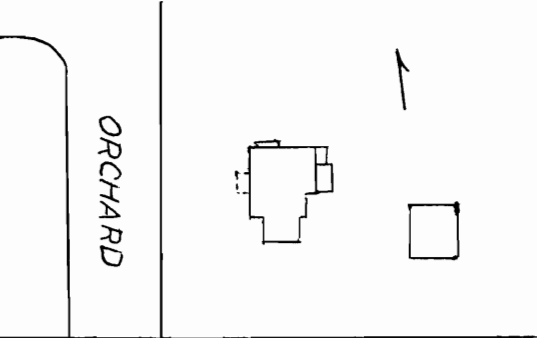
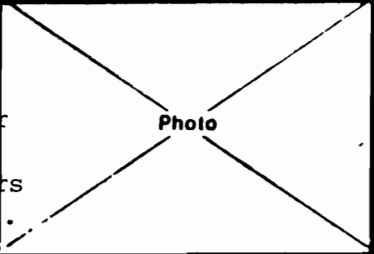


Office of Historic Preservation, P.O. Box 176, Jefferson City, Missouri 65101
HISTORIC INVENTORY SL-AS-002-134

1 No		4 Present Name(s)		1 No
2 County St. Louis		5 Other Name(s)		
3 Location of Negatives St. Louis Co. Parks Dept.		20 Orchard		2 Court, St. Louis
6 Specific Location Lot 19, Block N, Webster Park		16. Thematic Category		
7 City or Town If Rural, Township & Vicinity Webster Groves		17 Date(s) or Period 1915		4 Present Names, H.A. Von Rump
8 Site Plan with North Arrow <div style="border: 1px solid black; padding: 5px; display: inline-block;"> ORCHARD  </div>		18. Style or Design vernacular		
9 Coordinates UTM Lat Long		19. Architect or Engineer B.F. Payne		5 Other Names, 20 Orchard
10 Site: <input type="checkbox"/> Building: <input checked="" type="checkbox"/> Structure: <input type="checkbox"/> Object: <input type="checkbox"/>		20. Contractor or Builder Payne Brothers		
11 On National Register? Yes <input type="checkbox"/> No <input checked="" type="checkbox"/>		21. Original Use, if apparent residence		
12 Is It Eligible? Yes <input type="checkbox"/> No <input type="checkbox"/>		22 Present Use residence		
13 Part of Estab. Hist. Dist.? Yes <input type="checkbox"/> No <input checked="" type="checkbox"/>		23 Ownership Public <input type="checkbox"/> Private <input checked="" type="checkbox"/>		
14. District Potent'l? Yes <input type="checkbox"/> No <input type="checkbox"/>		24. Owner's Name & Address, if known George W. Gergeceff		
15 Name of Established District		25. Open to Public? Yes <input type="checkbox"/> No <input checked="" type="checkbox"/>		
		26 Local Contact Person or Organization		
		27 Other Surveys in Which Included		
42 Further Description of Important Features This was a large, square, 2 story frame house with a hip roof and broad eaves. It has had a two story sunroom addition with a shed roof put on the south side and another one put on the east back. The end windows on the second story meet at the corners. The house is painted blue and shutters and a broken pediment surround the front door. There is a hip dormer in the center of the front.				
43 History and Significance This house was built in 1915 for H.A. Von Rump.				
44 Description of Environment and Outbuildings The house sits on a wooded lot behind the public library. It has a frame two car garage with a hip roof in the southeast corner of the lot.				
45 Sources of Information Webster Groves Building Permit #863		46. Prepared by A. Morris		
		47 Organization St. Louis Co. Parks		
		48 Date 7/82		
		49 Revision Date(s)		

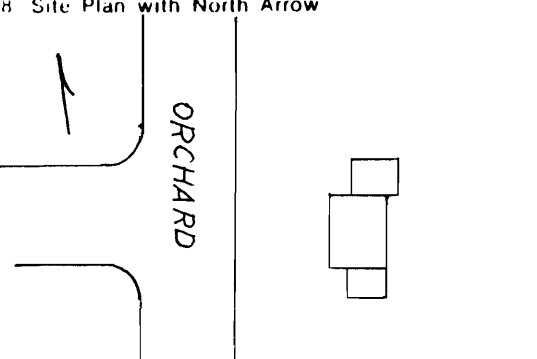
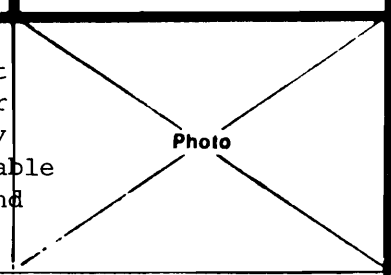


L.C. 1910

1 No 2 County . Louis 3 Location of Negatives St. Louis Co. Parks Dept. 6 Specific Location Lot 18, Block N, Webster Park 7 City or Town If Rural, Township & Vicinity Webster Groves 8 Site Plan with North Arrow  9 Coordinates UTM Lat Long 10 Site: Building <input checked="" type="checkbox"/> Structure: Object <input type="checkbox"/> On National Register? Yes <input type="checkbox"/> No <input checked="" type="checkbox"/> 12. Is It Eligible? Yes <input type="checkbox"/> No <input type="checkbox"/> 13 Part of Estab. Hist. Dist.? Yes <input type="checkbox"/> No <input checked="" type="checkbox"/> 14. District Potent'l? Yes <input type="checkbox"/> No <input type="checkbox"/> 15 Name of Established District	4 Present Name(s) 5 Other Name(s) 28 Orchard 16. Thematic Category 17 Date(s) or Period 1919 18 Style or Design Colonial Revival 19. Architect or Engineer 20. Contractor or Builder 21. Original Use, if apparent residence 22 Present Use residence 23 Ownership Public <input type="checkbox"/> Private <input checked="" type="checkbox"/> 24. Owner's Name & Address, if known James M. Canavan, Jr. 25. Open to Public? Yes <input type="checkbox"/> No <input checked="" type="checkbox"/> 26. Local Contact Person or Organization 27. Other Surveys in Which Included	28. No. of Stories 2½ 29. Basement? Yes <input checked="" type="checkbox"/> No 30. Foundation Material concrete 31. Wall Construction frame 32. Roof Type & Material cross hip, shingle 33. No. of Bays Front 6 Side 4 34. Wall Treatment clapboard 35. Plan Shape T 36. Changes (Explain in #42) Addition Altered Moved 37. Condition Interior excellent Exterior excellent 38. Preservation Underway? Yes <input checked="" type="checkbox"/> No 39. Endangered? By What? Yes <input type="checkbox"/> No <input checked="" type="checkbox"/> 40. Visible from Public Road? Yes <input checked="" type="checkbox"/> No 41. Distance from and Frontage on Road
42 Further Description of Important Features This is a large white frame house with gray shutters and a hip roof. It has a two story sunroom projection on the south side with a hip roof. It has hip dormers with triple windows on the front and north sides. The front door is in the center bay surrounded by sidelights and a leaded transom. A hood portico projects in front of the door supported by Tuscan columns and pilasters. The portico is articulated with dentils, triglyphs and carved brackets.		
43 History and Significance This house was probably built in 1919 for Irene Mueller.		
44 Description of Environment and Outbuildings The house sits on a wooded lot with a frame 2 car garage with a hip roof in the southeast corner of the lot.		
Sources of Information Real Estate Assessments for the City of Webster Groves, 1918	46. Prepared by A. Morris 47. Organization St. Louis Co. Parks 48. Date 7/82 49. Revision Date(s)	

1 No
 2 County
 St. Louis
 4 Present Name(s)
 5 Other Name(s)
 28 Orchard

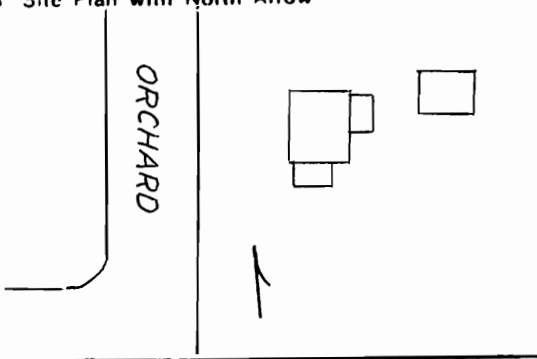


1 No 2 County Louis 3 Location of Negatives St. Louis Co. Parks Dept.	4 Present Name(s) 5 Other Name(s) 36 Orchard
6 Specific Location Lot 17, Block N, Webster Park	16 Thematic Category 17 Date(s) or Period 1953
7 City or Town If Rural, Township & Vicinity Webster Groves	18 Style or Design vernacular
8 Site Plan with North Arrow 	19 Architect or Engineer 20 Contractor or Builder Sheahan and Cook Const. Co. 21 Original Use, if apparent residence 22 Present Use residence 23 Ownership Public <input type="checkbox"/> Private <input checked="" type="checkbox"/>
9 Coordinates Lat _____ Long _____ UTM	24 Owner's Name & Address, if known Howard W. Macy
10 Site <input type="checkbox"/> Building <input checked="" type="checkbox"/> Structure <input type="checkbox"/> Object <input type="checkbox"/> 11 On National Register? Yes <input type="checkbox"/> No <input checked="" type="checkbox"/> 12 Is It Eligible? Yes <input type="checkbox"/> No <input type="checkbox"/>	25 Open to Public? Yes <input type="checkbox"/> No <input checked="" type="checkbox"/>
13 Part of Estab Hist Dist? Yes <input type="checkbox"/> No <input checked="" type="checkbox"/> 14 District Potent'l? Yes <input type="checkbox"/> No <input type="checkbox"/>	26 Local Contact Person or Organization 27 Other Surveys in Which Included
15 Name of Established District	28 No of Stories 2 29 Basement? Yes <input checked="" type="checkbox"/> No <input type="checkbox"/> 30 Foundation Material brick 31 Wall Construction masonry 32 Roof Type & Material gable shingle 33 No. of Bays Front 4 Side 2 34 Wall Treatment common bond brick 35 Plan Shape irregular 36 Changes (Explain in #42) Addition <input checked="" type="checkbox"/> Altered <input type="checkbox"/> Moved <input type="checkbox"/> 37 Condition Interior <u>excellent</u> Exterior <u>excellent</u> 38 Preservation Underway? Yes <input checked="" type="checkbox"/> No <input type="checkbox"/> 39 Endangered? By What? Yes <input type="checkbox"/> No <input checked="" type="checkbox"/> 40 Visible from Public Road? Yes <input checked="" type="checkbox"/> No <input type="checkbox"/> 41 Distance from and Frontage on Road
42 Further Description of Important Features This is a plain, brick, 2 story rectangle with a gable roof. It has two picture windows on the first floor with the front door in the center between them. The front door has sidelights and a wooden pediment around it. There is a one story projection on the north with a gable roof and there is a one story gable projection on the south with a gable roof and a shed projection behind it.	
43 History and Significance This house was built in 1953 for P.W. Cook.	
44 Description of Environment and Outbuildings The house sits on a wooded lot.	
45 Sources of Information Webster Groves Building Permit #10865	46 Prepared by A. Morris 47 Organization St. Louis Co. Parks 48 Date 7/82 49 Revision Date(s)

1 No
 2 County
 St. Louis
 4 Present Name(s)
 5 Other Name(s)
 36 Orchard

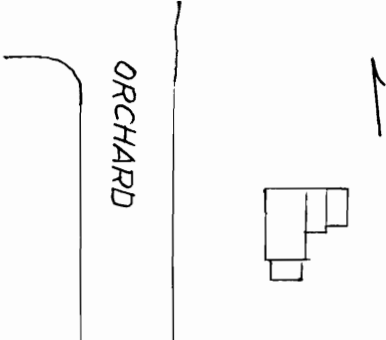


Office of Historic Preservation, P.O. Box 176, Jefferson City, Missouri 65101
HISTORIC INVENTORY SL-AS-002-037

1 No		4 Present Name(s)		1 No
County St. Louis		5 Other Name(s)		
3 Location of Negatives St. Louis Co. Parks Dept.		44 Orchard		
6 Specific Location Lot 16, Block N, Webster Park		16. Thematic Category		2 Court St. Louis
7 City or Town If Rural, Township & Vicinity Webster Groves		17 Date(s) or Period 1912		
8 Site Plan with North Arrow 		18. Style or Design Colonial Revival		
9 Coordinates Lat _____ Long _____ UTM		19. Architect or Engineer North C. Hanmann		4 Present Name(s)
10 Site Building <input checked="" type="checkbox"/> Structure Object <input type="checkbox"/>		20. Contractor or Builder Harry A. Huger		
11 On National Register? Yes <input type="checkbox"/> No <input checked="" type="checkbox"/>		21. Original Use, if apparent residence		
12 Is it Eligible? Yes <input type="checkbox"/> No <input type="checkbox"/>		22 Present Use residence		5 Other Name(s) 44 Orchard
13 Part of Estab Hist Dist? Yes <input type="checkbox"/> No <input checked="" type="checkbox"/>		23 Ownership Public <input type="checkbox"/> Private <input checked="" type="checkbox"/>		
14 District Potent'l? Yes <input type="checkbox"/> No <input type="checkbox"/>		24. Owner's Name & Address, if known Richard G. Ross		
15 Name of Established District		25. Open to Public? Yes <input type="checkbox"/> No <input checked="" type="checkbox"/>		4 Present Name(s)
42 Further Description of Important Features The main part of this house is a 2½ story brick rectangle with a slate gable roof and three gable dormers on the front and back. The first floor has triple windows on either side of the front door. The front door is surrounded by leaded side-lights and a fanlight which are further surrounded by pilasters and a broken pediment. The pediment and all of the eaves are articulated with dentils. A one story sunroom projects on the south side with a flat roof surmounted by a balustrade. A two story stucco addition is on the back.		26 Local Contact Person or Organization		
43 History and Significance This house was built in 1912 for C.W. Hacker.		27. Other Surveys in Which Included		
44 Description of Environment and Outbuildings The house sits on a wooded lot with a 1½ story, brick, 2 car, carriage house behind it. The carriage house has a shed dormer containing triple window on the front and back of its slate gable roof.		28. No of Stories 2½		4 Present Name(s)
45 Sources of Information Webster Groves Building Permit #677		29. Basement? Yes <input checked="" type="checkbox"/> No <input type="checkbox"/>		
46. Prepared by A. Morris		30. Foundation Material squared rubble		
47 Organization St. Louis Co. Parks		31. Wall Construction masonry		4 Present Name(s)
48 Date 8/82		32. Roof Type & Material gable, slate		
49 Revision Date(s)		33. No. of Bays Front 4 Side 3		
46. Prepared by A. Morris		34. Wall Treatment common bond brick		4 Present Name(s)
47 Organization St. Louis Co. Parks		35. Plan Shape irregular		
48 Date 8/82		36. Changes (Explain in #42) Addition: Altered: Moved:		
49 Revision Date(s)		37. Condition Interior <u>excellent</u> Exterior <u>excellent</u>		4 Present Name(s)
46. Prepared by A. Morris		38. Preservation Underway? Yes <input checked="" type="checkbox"/> No <input type="checkbox"/>		
47 Organization St. Louis Co. Parks		39. Endangered? By What? Yes <input type="checkbox"/> No <input checked="" type="checkbox"/>		
48 Date 8/82		40. Visible from Public Road? Yes <input checked="" type="checkbox"/> No <input type="checkbox"/>		4 Present Name(s)
49 Revision Date(s)		41. Distance from and Frontage on Road		
46. Prepared by A. Morris		42 Further Description of Important Features The main part of this house is a 2½ story brick rectangle with a slate gable roof and three gable dormers on the front and back. The first floor has triple windows on either side of the front door. The front door is surrounded by leaded side-lights and a fanlight which are further surrounded by pilasters and a broken pediment. The pediment and all of the eaves are articulated with dentils. A one story sunroom projects on the south side with a flat roof surmounted by a balustrade. A two story stucco addition is on the back.		
47 Organization St. Louis Co. Parks		43 History and Significance This house was built in 1912 for C.W. Hacker.		4 Present Name(s)
48 Date 8/82		44 Description of Environment and Outbuildings The house sits on a wooded lot with a 1½ story, brick, 2 car, carriage house behind it. The carriage house has a shed dormer containing triple window on the front and back of its slate gable roof.		
49 Revision Date(s)		45 Sources of Information Webster Groves Building Permit #677		



Office of Historic Preservation, P.O. Box 176, Jefferson City, Missouri 65101
HISTORIC INVENTORY SL-AS-002-136

1 No 2 County .. Louis 3 Location of Negatives St. Louis Co. Parks Dept. 6 Specific Location Lot 15, Block N, Webster Park 7 City or Town If Rural, Township & Vicinity Webster Groves 8 Site Plan with North Arrow  9 Coordinates UTM Lat Long 10 Site: Building <input checked="" type="checkbox"/> Structure: Object <input type="checkbox"/> <table border="1" style="width:100%; border-collapse: collapse;"> <tr> <td>On National Register? Yes <input type="checkbox"/> No <input checked="" type="checkbox"/></td> <td>12 Is It Eligible? Yes <input type="checkbox"/> No <input type="checkbox"/></td> </tr> <tr> <td>13 Part of Estab. Hist. Dist.? Yes <input type="checkbox"/> No <input checked="" type="checkbox"/></td> <td>14 District Potent'l? Yes <input type="checkbox"/> No <input type="checkbox"/></td> </tr> </table> 15 Name of Established District	On National Register? Yes <input type="checkbox"/> No <input checked="" type="checkbox"/>	12 Is It Eligible? Yes <input type="checkbox"/> No <input type="checkbox"/>	13 Part of Estab. Hist. Dist.? Yes <input type="checkbox"/> No <input checked="" type="checkbox"/>	14 District Potent'l? Yes <input type="checkbox"/> No <input type="checkbox"/>	4 Present Name(s) 5 Other Name(s) 54 Orchard 16 Thematic Category 17 Date(s) or Period 1922 18 Style or Design vernacular 19 Architect or Engineer 20 Contractor or Builder Fred Hof 21 Original Use, if apparent residence 22 Present Use residence 23 Ownership Public <input type="checkbox"/> Private <input checked="" type="checkbox"/> 24 Owner's Name & Address, if known Paul W. Green, Jr. 25 Open to Public? Yes <input type="checkbox"/> No <input checked="" type="checkbox"/> 26 Local Contact Person or Organization 27 Other Surveys in Which Included	28 No of Stories 1½ 29 Basement? Yes <input checked="" type="checkbox"/> No <input type="checkbox"/> 30 Foundation Material concrete 31 Wall Construction frame 32 Roof Type & Material gambrel shingle 33 No. of Bays Front 4 Side 2 34 Wall Treatment clapboard 35 Plan Shape rectangle 36 Changes (Explain in #42) Addition <input checked="" type="checkbox"/> Altered <input type="checkbox"/> Moved <input type="checkbox"/> 37 Condition Interior excellent Exterior excellent 38 Preservation Underway? Yes <input checked="" type="checkbox"/> No <input type="checkbox"/> 39 Endangered? By What? Yes <input type="checkbox"/> No <input checked="" type="checkbox"/> 40 Visible from Public Road? Yes <input checked="" type="checkbox"/> No <input type="checkbox"/> 41 Distance from and Frontage on Road
On National Register? Yes <input type="checkbox"/> No <input checked="" type="checkbox"/>	12 Is It Eligible? Yes <input type="checkbox"/> No <input type="checkbox"/>					
13 Part of Estab. Hist. Dist.? Yes <input type="checkbox"/> No <input checked="" type="checkbox"/>	14 District Potent'l? Yes <input type="checkbox"/> No <input type="checkbox"/>					
42 Further Description of Important Features This 1½ story frame house has a Dutch Colonial Revival flavor. It has a large shed dormer on the front and back sides with three bays of windows in each. The front windows are all arranged in pairs. The front door is in the center bay surrounded by sidelights and a fanlight. The front eaves project over the first story with a curve in the center forming a hood over the front door. Two stories of sunrooms project on the south with a low hip roof. <u>There is a one story addition with a low hip roof on the north back.</u> 43 History and Significance This house was built in 1922 for Sidney Jeckel.		Photo				
44 Description of Environment and Outbuildings The house sits on a wooded lot.						
45 Sources of Information Webster Groves Building Permit #1634	46 Prepared by A. Morris 47 Organization St. Louis Co. Parks 48 Date 7/82 49 Revision Date(s)					

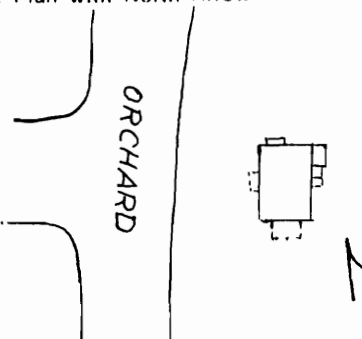
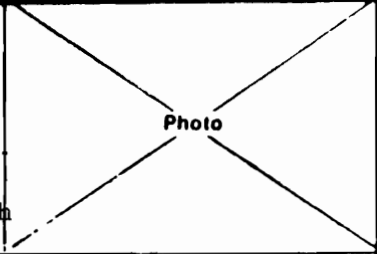
1 NO
 2 County
 St. Louis
 4 Present Name(s)
 5 Other Name(s)
 54 Orchard

42. continued

A carport projects in the back and is used as a patio.



Office of Historic Preservation, P.O. Box 176, Jefferson City, Missouri 65101
HISTORIC INVENTORY SL-45-002 **139**

<p>1 No</p> <p>2 County St. Louis</p> <p>3 Location of Negatives St. Louis Co. Parks Dept.</p> <p>6 Specific Location Lot 14, Block N, Webster Park</p> <p>7 City or Town If Rural, Township & Vicinity Webster Groves</p> <p>8 Site Plan with North Arrow</p>  <p>9 Coordinates UTM Lat Long</p> <p>10 Site: <input type="checkbox"/> Building <input checked="" type="checkbox"/> Structure: <input type="checkbox"/> Object: <input type="checkbox"/></p> <table border="1" style="width:100%; border-collapse: collapse;"> <tr> <td>On National Register? Yes <input type="checkbox"/> No <input checked="" type="checkbox"/></td> <td>12 Is Eligible? Yes <input type="checkbox"/> No <input type="checkbox"/></td> </tr> <tr> <td>13 Part of Estab. Hist. Dist.? Yes <input type="checkbox"/> No <input checked="" type="checkbox"/></td> <td>14 District Potent'l? Yes <input type="checkbox"/> No <input type="checkbox"/></td> </tr> </table> <p>15 Name of Established District</p>	On National Register? Yes <input type="checkbox"/> No <input checked="" type="checkbox"/>	12 Is Eligible? Yes <input type="checkbox"/> No <input type="checkbox"/>	13 Part of Estab. Hist. Dist.? Yes <input type="checkbox"/> No <input checked="" type="checkbox"/>	14 District Potent'l? Yes <input type="checkbox"/> No <input type="checkbox"/>	<p>4 Present Name(s)</p> <p>5 Other Name(s) 100 Orchard</p> <p>16 Thematic Category</p> <p>17 Date(s) or Period 1916</p> <p>18 Style or Design Colonial Revival</p> <p>19 Architect or Engineer Mrs. Lafou</p> <p>20 Contractor or Builder Henry Siebel</p> <p>21 Original Use, if apparent residence</p> <p>22 Present Use residence</p> <p>23 Ownership Public <input type="checkbox"/> Private <input checked="" type="checkbox"/></p> <p>24 Owner's Name & Address, if known Lee C. Ferrenbach</p> <p>25 Open to Public? Yes <input type="checkbox"/> No <input checked="" type="checkbox"/></p> <p>26 Local Contact Person or Organization</p> <p>27 Other Surveys in Which Included</p>	<p>28 No. of Stories 2½</p> <p>29 Basement? Yes <input checked="" type="checkbox"/> No <input type="checkbox"/></p> <p>30 Foundation Material concrete</p> <p>31 Wall Construction frame</p> <p>32 Roof Type & Material gable, shingle</p> <p>33 No. of Bays Front 5 Side 3</p> <p>34 Wall Treatment clapboard</p> <p>35 Plan Shape irregular</p> <p>36 Changes (Explain in #42) Addition <input type="checkbox"/> Altered <input type="checkbox"/> Moved <input type="checkbox"/></p> <p>37 Condition Interior excellent Exterior <u>excellent</u></p> <p>38 Preservation Underway? Yes <input type="checkbox"/> No <input checked="" type="checkbox"/></p> <p>39 Endangered? By What? Yes <input type="checkbox"/> No <input checked="" type="checkbox"/></p> <p>40 Visible from Public Road? Yes <input checked="" type="checkbox"/> No <input type="checkbox"/></p> <p>41 Distance from and Frontage on Road</p>
On National Register? Yes <input type="checkbox"/> No <input checked="" type="checkbox"/>	12 Is Eligible? Yes <input type="checkbox"/> No <input type="checkbox"/>					
13 Part of Estab. Hist. Dist.? Yes <input type="checkbox"/> No <input checked="" type="checkbox"/>	14 District Potent'l? Yes <input type="checkbox"/> No <input type="checkbox"/>					
<p>42 Further Description of Important Features This 2½ story, white, frame Colonial Revival house has a gable roof with three gable dormers with arched windows on the front and back. The windows, six-over-six, have functional shutters and the front door, surrounded by sidelights and a fanlight is protected by a narrow hip roof supported by Doric columns. There is a one story screened porch projecting on the south with a flat roof surmounted by a balustrade. There is a one story oriel with a picture window on the first floor on the north. There is a two</p>						
<p>43 History and Significance This house was built in 1916 for Edward Lemoine Skinner. Lemoine Skinner was a son of Charles M. Skinner who built one of the early homes in Webster Park. Charles Skinner was a founder of the Buxton Skinner Printing and Bookbinding Company. He had four sons and all of them became executive officers of the Buxton Skinner Printing and Bookbinding Co.</p>						
<p>44 Description of Environment and Outbuildings The house sits on a wooded lot and has a frame, two car garage with a gable roof in the northeast corner.</p>						
<p>45 Sources of Information Webster Groves Building Permit #933</p>	<p>46 Prepared by A. Morris</p> <p>47 Organization St. Louis Co. Parks</p> <p>48 Date 7/82 49 Revision Date(s)</p>					

1 NO

2 St. Louis

4 Present Name(s)

5 Other Name(s)
100 Orchard

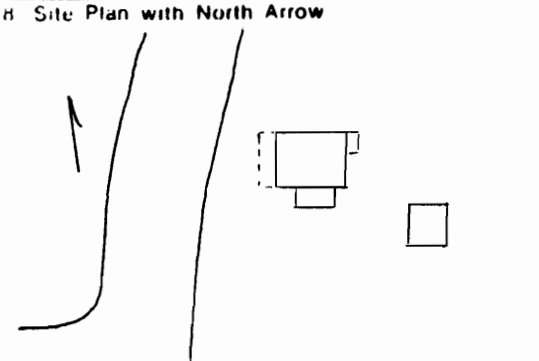
100 Orchard

42. continued

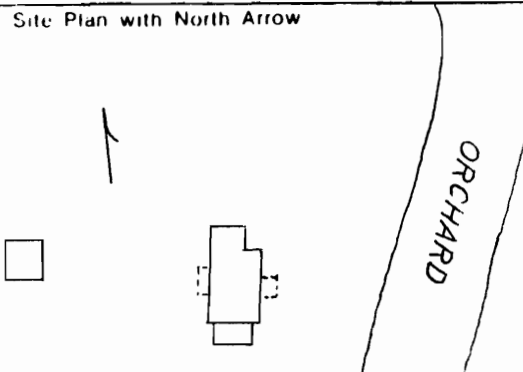
story addition with a hip roof across the back.



Office of Historic Preservation, P.O. Box 176, Jefferson City, Missouri 65101
HISTORIC INVENTORY SL-AS-002-110

1 No		4 Present Name(s)		1 NO
County St. Louis		5 Other Name(s)		
3 Location of Negatives St. Louis Co. Parks Dept.		110 Orchard		2 County St. Louis
6 Specific Location Lot 13, Block N, Webster Park		16. Thematic Category		
7 City or Town If Rural, Township & Vicinity Webster Groves		17 Date(s) or Period 1915		3 Present Name(s) 110 Orchard
8 Site Plan with North Arrow 		18. Style or Design bungalow		
9 Coordinates UTM Lat Long		19. Architect or Engineer W.N. Rombaugh		4 Present Name(s) 110 Orchard
10 Site: <input type="checkbox"/> Building: <input checked="" type="checkbox"/> Structure: <input type="checkbox"/> Object: <input type="checkbox"/>		20. Contractor or Builder W.N. Rombaugh		
11 On National Register? Yes <input type="checkbox"/> No <input checked="" type="checkbox"/>		21. Original Use, if apparent residence		5 Other Name(s) 110 Orchard
12. Is It Eligible? Yes <input type="checkbox"/> No <input type="checkbox"/>		22 Present Use residence		
13 Part of Estab Hist Dist? Yes <input type="checkbox"/> No <input checked="" type="checkbox"/>		23 Ownership Public <input type="checkbox"/> Private <input checked="" type="checkbox"/>		6 Present Name(s) 110 Orchard
14. District Potent'l? Yes <input type="checkbox"/> No <input type="checkbox"/>		24. Owner's Name & Address, if known James William Swift		
15 Name of Established District		25. Open to Public? Yes <input type="checkbox"/> No <input checked="" type="checkbox"/>		7 Present Name(s) 110 Orchard
		26 Local Contact Person or Organization		
		27. Other Surveys in Which Included		8 Present Name(s) 110 Orchard
42 Further Description of Important Features		This is a plain 1½ story, white stucco bungalow with a gable roof. It has an open porch across the front under the broad eaves of the roof supported by wide stucco posts. → There is a wide hip dormer in the center of the front with triple casement windows. The front door is in the north bay surrounded by shutters and the other bay is a large triple window. There is a two story sunroom projection with a hip roof on the south side.		9 Present Name(s) 110 Orchard
43 History and Significance		This house was built in 1915 for Mrs. L.F. Chambers.		
44 Description of Environment and Outbuildings		The house sits on a wooded lot and there is a frame, two car garage with a gable roof in the northeast corner of the lot.		10 Present Name(s) 110 Orchard
45 Sources of Information		Webster Groves Building Permit #889		
		46. Prepared by A. Morris		11 Present Name(s) 110 Orchard
		47. Organization St. Louis Co. Parks		
		48. Date 8/82		12 Present Name(s) 110 Orchard
		49. Revision Date(s)		

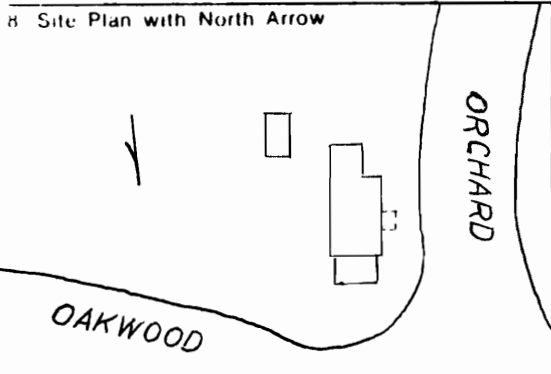


<p>1 No</p> <p>2 County St. Louis</p> <p>3 Location of Negatives St. Louis Co. Parks Dept.</p> <p>6 Specific Location Lot 11 of Block K of Webster Park</p> <p>7 City or Town If Rural, Township & Vicinity Webster Groves</p> <p>8 Site Plan with North Arrow</p>  <p>9 Coordinates UTM Lat Long</p> <table border="1" style="width:100%; border-collapse: collapse;"> <tr> <td style="width:50%;">10 Site I I Building IX</td> <td style="width:50%;">Structure I I Object I I</td> </tr> <tr> <td>On National Register? Yes I I No IX</td> <td>12 Is I I Eligible? Yes I I No I I</td> </tr> <tr> <td>13 Part of Estab Hist Dist? Yes I I No IX</td> <td>14 District Potent I I? Yes I I No I I</td> </tr> </table> <p>15 Name of Established District</p>	10 Site I I Building IX	Structure I I Object I I	On National Register? Yes I I No IX	12 Is I I Eligible? Yes I I No I I	13 Part of Estab Hist Dist? Yes I I No IX	14 District Potent I I? Yes I I No I I	<p>4 Present Name(s)</p> <p>5 Other Name(s) 115 Orchard</p> <p>16 Thematic Category</p> <p>17 Date(s) or Period 1923</p> <p>18 Style or Design Colonial Revival</p> <p>19 Architect or Engineer</p> <p>20 Contractor or Builder Mrs. L. A. Duck</p> <p>21 Original Use, if apparent residence</p> <p>22 Present Use residence</p> <p>23 Ownership Public I I Private IX</p> <p>24 Owner's Name & Address, if known John J. Purcell</p> <p>25 Open to Public? Yes I I No IX</p> <p>26 Local Contact Person or Organization</p> <p>27 Other Surveys in Which Included</p>	<p>28 No of Stories 2 1/2</p> <p>29 Basement? Yes X No</p> <p>30 Foundation Material concrete</p> <p>31 Wall Construction frame</p> <p>32 Roof Type & Material gable, shingle</p> <p>33 No. of Bays Front 7 Side 3</p> <p>34 Wall Treatment clapboard</p> <p>35 Plan Shape rectangle</p> <p>36 Changes (Explain in #42) Addition Altered I Moved I</p> <p>37 Condition Interior excellent Exterior excellent</p> <p>38 Preservation Underway? Yes X No</p> <p>39 Endangered? By What? Yes I I No X</p> <p>40 Visible from Public Road? Yes X No</p> <p>41 Distance from and Frontage on Road</p>
10 Site I I Building IX	Structure I I Object I I							
On National Register? Yes I I No IX	12 Is I I Eligible? Yes I I No I I							
13 Part of Estab Hist Dist? Yes I I No IX	14 District Potent I I? Yes I I No I I							
<p>42 Further Description of Important Features This white frame Colonial Revival house is a long rectangle with a gable roof. It has a slightly lower 2 story gable projection on each end. It has two gable dormers on the front and back containing double windows. The front door is in the center bay surrounded by sidelights and a fanlight. A broken pediment portico projects in front of the front door supported by pairs of square posts and square pilasters.</p>		<p>Photo</p>						
<p>43 History and Significance This house was built in 1923 for Mrs. Bernadena Imoth Burton and Elizabeth Imoth Kahler. They must have been sisters.</p>								
<p>44 Description of Environment and Outbuildings The house sits on a terraced hill and faces north. There is a two story frame carriage house with a gable roof in the southwest corner of the lot. There is a tiny rectangular screened gazebo with a gable roof behind the house.</p>								
<p>45 Sources of Information Webster Groves Building Permit #2087</p>		<p>46 Prepared by A. Morris</p> <p>47 Organization St. Louis Co. Parks</p> <p>48 Date 7/82</p> <p>49 Revision Date(s)</p>						

1 No
 2 County
St. Louis
 4 Present Name(s)
 5 Other Name(s)
115 Orchard



Office of Historic Preservation, P.O. Box 176, Jefferson City, Missouri 65101
HISTORIC INVENTORY SL-AS-002-142

1 No		4 Present Name(s)		1 No
County St. Louis		5 Other Name(s)		
3 Location of Negatives St. Louis Co. Parks Dept.		120 Orchard		2 Coor. Name(s) St. Louis
6 Specific Location north pt. Lot 12, Block N, Webster Park		16 Thematic Category		
7 City or Town If Rural, Township & Vicinity Webster Groves		17 Date(s) or Period		4 Present Name(s) 120 Orchard
8 Site Plan with North Arrow 		18 Style or Design Colonial Revival		
9 Coordinates UTM Lat Long		19 Architect or Engineer		5 Other Name(s) 120 Orchard
10 Site Building Structure Object On National Register? Yes No No IX		20 Contractor or Builder		
11 Is II Eligible? Yes No No IX		21 Original Use, if apparent residence		4 Present Name(s) 120 Orchard
12 Is II Eligible? Yes No No IX		22 Present Use residence		
13 Part of Estab. Hist. Dist.? Yes No No IX		23 Ownership Public Private Private X		4 Present Name(s) 120 Orchard
14 District Potent'l? Yes No No IX		24 Owner's Name & Address, if known Harold L. Jones		
15 Name of Established District		25 Open to Public? Yes No No X		4 Present Name(s) 120 Orchard
		26 Local Contact Person or Organization		
		27 Other Surveys in Which Included		4 Present Name(s) 120 Orchard
42 Further Description of Important Features This white aluminum house has a green gable roof. The windows on the first floor are tall with arched lintels but they have rectangular shutters. The front door is in the center bay surrounded by sidelights and a fanlight. A hood portico projects in front of the door supported by Tuscan columns and pilasters. There is a two story projection on the south side with a gable roof and a one story projection on the north side with a hip roof.		Photo		5 Other Name(s) 120 Orchard
43 History and Significance This house was probably built in 1920 for Joseph Trembley. He owned this lot in 1918 and he was a real estate developer in Webster Groves and a lawyer. He owned the Trembley-Wilson Real Estate Company with his son-in-law.				
44 Description of Environment and Outbuildings The house sits on a corner lot facing west. The yard has tall pines but appears more open than most lots. There is a frame, 2 car garage with a gable roof in the back on the south.				5 Other Name(s) 120 Orchard
Sources of Information Real Estate Tax Assessments for the City of Webster Groves, 1918		46 Prepared by A. Morris		
		47 Organization St. Louis Co. Parks		5 Other Name(s) 120 Orchard
		48 Date 49 Revision Date(s) 7/82		

1. Name of Property

2. Owner Name



3. Location of Property
 St. Louis Co. Parks Dept.
 North per. lot 12, Block N, Webster
 Park



4. Coordinates
 UTM

5. Local Contact Person or Organization
 Yes

6. National Register of Historic Places	Yes
7. National Historic Landmark	No
8. District	14 District
9. Point of Interest	No

10. Name of Contributing District

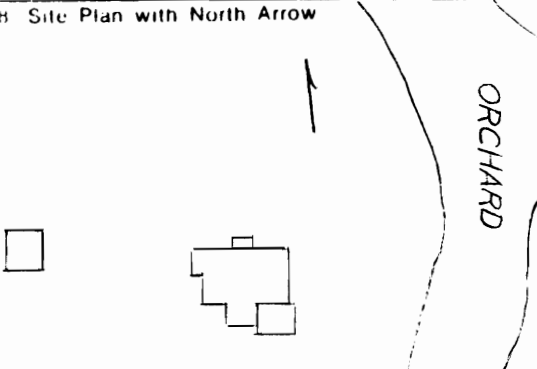
11. Federal Department of Interior Review
 This house was built in 1918 and was a real estate office for the Webster Groves Co. It is a two-story projection and a one-story projection on the front of the door and is surrounded by a sidewalk. The windows on the front are double doors and they have rectangular panes. The house is in good condition and is a contributing property to the Webster Groves Co. Historic District.



12. Date of Construction and Renovation
 This house was built in 1918 and was a real estate office for the Webster Groves Co. It is a two-story projection and a one-story projection on the front of the door and is surrounded by a sidewalk. The windows on the front are double doors and they have rectangular panes. The house is in good condition and is a contributing property to the Webster Groves Co. Historic District.

13. Inventory Number
 100

Office of Historic Preservation, P.O. Box 176, Jefferson City, Missouri 65101
HISTORIC INVENTORY SL-AS-002-143

1 No		4 Present Name(s)		1 No	
2 County St. Louis		5 Other Name(s)			2 County St. Louis
3 Location of Negatives St. Louis Co. Parks Dept.		125 Orchard			
6 Specific Location Lot 12, Block K, Webster Park		16 Thematic Category		28 No of Stories 2½	
7 City or Town If Rural, Township & Vicinity Webster Groves		17 Date(s) or Period 1908		29 Basement? Yes <input checked="" type="checkbox"/> No <input type="checkbox"/>	
8 Site Plan with North Arrow 		18 Style or Design craftsman		30 Foundation Material concrete	
		19 Architect or Engineer		31 Wall Construction frame	
9 Coordinates UTM Lat Long		20 Contractor or Builder		32 Roof Type & Material cross gable, shingle	
10 Site <input type="checkbox"/> Building <input checked="" type="checkbox"/> Structure <input type="checkbox"/> Object <input type="checkbox"/>		21 Original Use, if apparent residence		33 No. of Bays Front 3 Side 6	
On National Register? Yes <input type="checkbox"/> No <input checked="" type="checkbox"/>		22 Present Use residence		34 Wall Treatment stained clapboards/stucco	
12 Is It Eligible? Yes <input type="checkbox"/> No <input type="checkbox"/>		23 Ownership Public <input type="checkbox"/> Private <input checked="" type="checkbox"/>		35 Plan Shape irregular L	
13 Part of Estab. Hist. Dist.? Yes <input type="checkbox"/> No <input checked="" type="checkbox"/>		24 Owner's Name & Address, if known Jackie J. Akers		36 Changes (Explain in #42) Addition <input type="checkbox"/> Altered <input type="checkbox"/> Moved <input type="checkbox"/>	
14 District Potent'l? Yes <input type="checkbox"/> No <input type="checkbox"/>		25 Open to Public? Yes <input type="checkbox"/> No <input checked="" type="checkbox"/>		37 Condition Interior excellent Exterior excellent	
15 Name of Established District		26 Local Contact Person or Organization		38 Preservation Underway? Yes <input checked="" type="checkbox"/> No <input type="checkbox"/>	
		27 Other Surveys in Which Included		39 Endangered? By What? Yes <input type="checkbox"/> No <input checked="" type="checkbox"/>	
				40 Visible from Public Road? Yes <input checked="" type="checkbox"/> No <input type="checkbox"/>	
				41 Distance from and Frontage on Road	
42 Further Description of Important Features This is a 2½ story, L shaped house with a steep cross gable roof and is an example of Craftsman style architecture. The first floor is white stucco. The second story is dark stained weatherboards and overhangs the first floor supported by dark wood brackets. The windows are eight over one. There is a one story sunroom with dark weatherboard siding and a shed roof filling in the L on the southeast corner.				Photo	
43 History and Significance This house was built in 1908 for Atwood K. Prince, a commercial merchant, and his wife Mary.				5 Other Name(s) 125 Orchard	
44 Description of Environment and Outbuildings The house faces east on a wooded corner lot. There is a two car carport with a gambrel roof in the nothwest corner of the lot.					
Sources of Information Local Estate Tax Assessments for the City of Webster Groves 1907,1908 Boos' Directory of St. Louis County, Mo. 1909		46. Prepared by A. Morris			
		47. Organization St. Louis Co. Parks			
		48. Date 7/82	49. Revision Date(s)		



12, Block K, Webster Park

COLUMBIAN

Structure No.	12
Object No.	12
Year	1918
Historic No.	12
Year	1918
District No.	12
County No.	12

The structure is a two-story building with a steep gable roof and is an excellent example of the early 20th-century style. The first floor is white and the second floor is dark wood. The windows are narrow with dark woodwork and are set in a slightly irregular pattern. The porch is white and is a prominent feature of the building.

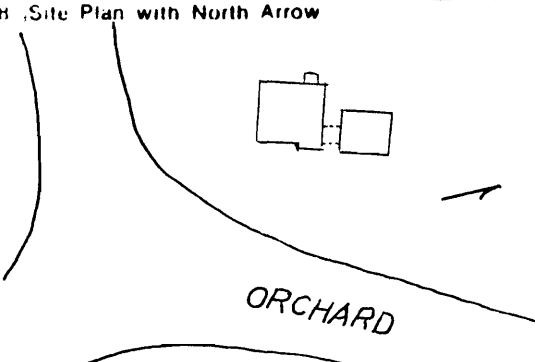
This house was built in 1918 and is a fine example of the early 20th-century style.

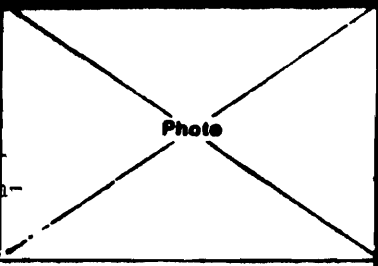
The structure is a two-story building with a steep gable roof and is an excellent example of the early 20th-century style.

Assessment for the City of Webster Groves 1917, 1918

City of Webster Groves, Mo. 1917

Office of Historic Preservation, P.O. Box 176, Jefferson City, Missouri 65101
HISTORIC INVENTORY SL-15-002-114

1 No		4 Present Name(s)		1 NO 2 County St. Louis 3 Location of Negatives St. Louis Co. Parks Dept. 4 Present Name(s) St. Louis 5 Other Name(s) 213 Orchard	
2 County St. Louis		5 Other Name(s)			
3 Location of Negatives St. Louis Co. Parks Dept.		213 Orchard			
6 Specific Location Lot 7, Block J, Webster Park		16. Thematic Category		28. No of Stories 2	
7 City or Town If Rural, Township & Vicinity Webster Groves		17 Date(s) or Period 1935		29. Basement? Yes <input checked="" type="checkbox"/> No <input type="checkbox"/>	
8. Site Plan with North Arrow 		18. Style or Design Tudor Revival		30. Foundation Material squared rubble	
		19. Architect or Engineer		31. Wall Construction masonry	
9 Coordinates UTM Lat Long		20. Contractor or Builder Ray E. White		32. Roof Type & Material gable, slate	
10. Site Building Structure Object On National Register? Yes <input type="checkbox"/> No <input checked="" type="checkbox"/> 12 Is II Eligible? Yes <input type="checkbox"/> No <input type="checkbox"/> 13 Part of Estab Hist Dist? Yes <input type="checkbox"/> No <input checked="" type="checkbox"/> 14. District Potent'l? Yes <input type="checkbox"/> No <input type="checkbox"/>		21. Original Use, if apparent residence		33. No. of Bays Front 4 Side 3	
		22 Present Use residence		34. Wall Treatment common bond brick	
15 Name of Established District		23 Ownership Public <input type="checkbox"/> Private <input checked="" type="checkbox"/>		35. Plan Shape 2 rectangles	
42 Further Description of Important Features This is a rectangular two story brick Tudor Revival house. It has a gable roof of slate. The arched front door is recessed into the north bay which projects slightly. The first floor of the north bay projection is faced with limestone and has tall narrow windows on either side of the front door. A half timber oriel with a cross gable roof projects over the front door containing 3 casement windows. On the north side of the house a 1½ story, 3 bay carriage house with a slate gable roof is attached to the house		24. Owner's Name & Address, if known Earle L. Hunter		36. Changes (Explain in #42) Addition: Altered: Moved:	
		25. Open to Public? Yes <input type="checkbox"/> No <input checked="" type="checkbox"/>		37. Condition Interior excellent Exterior excellent	
43 History and Significance This house was built in 1935 for W.F. Cox.		26 Local Contact Person or Organization		38. Preservation Underway? Yes <input checked="" type="checkbox"/> No <input type="checkbox"/>	
		27 Other Surveys in Which Included		39. Endangered? By What? Yes <input type="checkbox"/> No <input checked="" type="checkbox"/>	
44 Description of Environment and Outbuildings The house faces east on a wooded corner lot.		45 Sources of Information Webster Groves Building Permit #5417		40. Visible from Public Road? Yes <input checked="" type="checkbox"/> No <input type="checkbox"/>	
46. Prepared by A. Morris				41. Distance from and Frontage on Road	
47. Organization St. Louis Co. Parks		48. Date 9/82		49. Revision Date(s)	



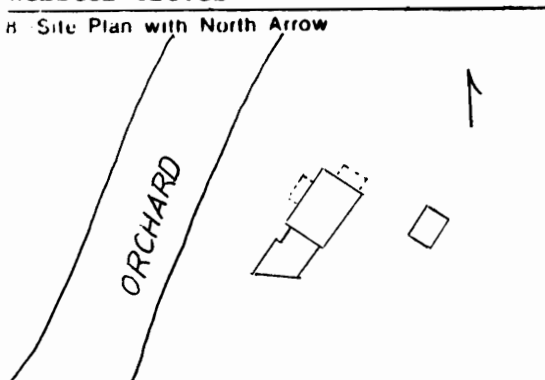
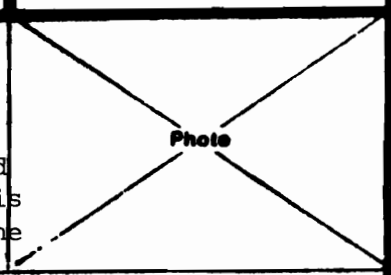
213 Orchard

42. continued

by an open porte cochere with a slate gable roof supported by dark stained posts and brackets.



Office of Historic Preservation, P.O. Box 176, Jefferson City, Missouri 65101
HISTORIC INVENTORY SL-15002-45

1 No County St. Louis 3 Location of Negatives St. Louis Co. Parks Dept. 6 Specific Location Lot 3, Block, I, Webster Park 7 City or Town If Rural, Township & Vicinity Webster Groves 8 Site Plan with North Arrow  9 Coordinates UTM Lat Long 10 Site: <input type="checkbox"/> Building <input checked="" type="checkbox"/> Structure: <input type="checkbox"/> Object <input type="checkbox"/> On National Register? Yes <input type="checkbox"/> No <input checked="" type="checkbox"/> 12 Is it Eligible? Yes <input type="checkbox"/> No <input type="checkbox"/> 13 Part of Estab. Hist. Dist? Yes <input type="checkbox"/> No <input checked="" type="checkbox"/> 14 District Potent'l? Yes <input type="checkbox"/> No <input type="checkbox"/> 15 Name of Established District	4 Present Name(s) 5 Other Name(s) 218 Orchard 16 Thematic Category 17 Date(s) or Period 1922 18 Style or Design Colonial Revival 19 Architect or Engineer 20 Contractor or Builder W.P. Joy 21 Original Use, if apparent residence 22 Present Use residence 23 Ownership Public <input type="checkbox"/> Private <input checked="" type="checkbox"/> 24 Owner's Name & Address, if known W. Evans Campbell 25 Open to Public? Yes <input type="checkbox"/> No <input checked="" type="checkbox"/> 26 Local Contact Person or Organization 27 Other Surveys in Which Included	28 No. of Stories 2 29 Basement? Yes <input checked="" type="checkbox"/> No <input type="checkbox"/> 30 Foundation Material concrete 31 Wall Construction frame 32 Roof Type & Material hip, shingle 33 No. of Bays Front 3 Side 2 34 Wall Treatment stucco 35 Plan Shape irr. rectangle 36 Changes (Explain in #42) Addition: <input type="checkbox"/> Altered: <input type="checkbox"/> Moved: <input type="checkbox"/> 37 Condition Interior <u>excellent</u> Exterior <u>excellent</u> 38 Preservation Underway? Yes <input checked="" type="checkbox"/> No <input type="checkbox"/> 39 Endangered? By What? Yes <input type="checkbox"/> No <input checked="" type="checkbox"/> 40 Visible from Public Road? Yes <input checked="" type="checkbox"/> No <input type="checkbox"/> 41 Distance from and Frontage on Road
42 Further Description of Important Features This 2 story, white stucco Colonial Revival house has a hip roof with broad eaves and exposed outlookers. The front door is in the center bay surrounded by sidelights and a carved wood fan above the door. A broken pediment gable projects slightly above the front door supported by pairs of Tuscan columns and pillasters. The windows on the first floor are French doors. There is a one story screened porch with a hip roof on the north side and on the south side, at a slight angle, a two car board and batten garage with		
43 History and Significance This house was built in 1922 by Curtis Betts.		
44 Description of Environment and Outbuildings The house faces west on a wooded lot.		
45 Sources of Information Webster Groves Building Permit #1721		46 Prepared by A. Morris 47 Organization St. Louis Co. Parks 48 Date 9/82 49 Revision Date(s)

1 NO
 2 County
St. Louis
 4 Present Name(s)
 5 Other Name(s)
218 Orchard

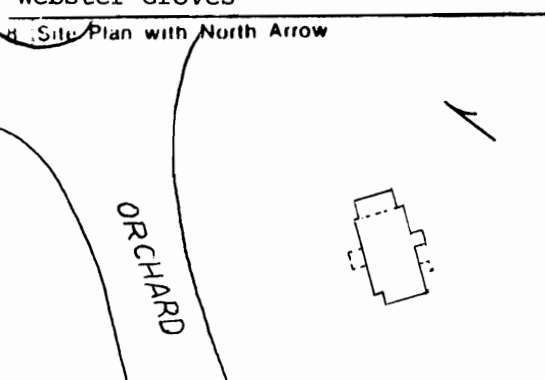
218 Orchard

42. continued

a hip roof and a cupola is attached to the house by a small board and batten family room.



Office of Historic Preservation, P.O. Box 176, Jefferson City, Missouri 65101
HISTORIC INVENTORY SL-AS-002-46

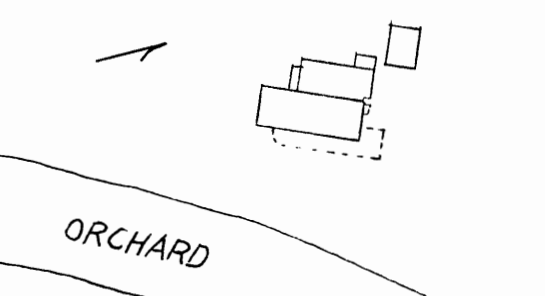
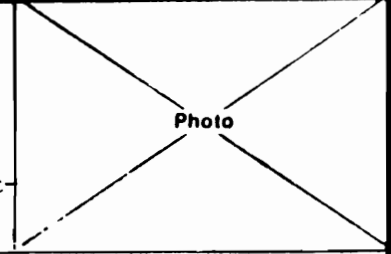
1 No		4 Present Name(s)		1 No
County St. Louis		5 Other Name(s)		
3 Location of Negatives St. Louis Co. Parks Dept.		220 Orchard		
6 Specific Location Lot 4, Block J, Webster Park		16. Thematic Category		2 St. Louis
7 City or Town If Rural, Township & Vicinity Webster Groves		17 Date(s) or Period 1930		
8 Site Plan with North Arrow 		18. Style or Design Colonial Revival		4 Present Name(s)
		19. Architect or Engineer		
9 Coordinates UTM Lat Long		20. Contractor or Builder Joy Homes, Inc.		5 Other Name(s) 220 Orchard
10 Site: <input type="checkbox"/> Building: <input checked="" type="checkbox"/> Structure: <input type="checkbox"/> Object: <input type="checkbox"/>		21. Original Use, if apparent residence		
11 On National Register? Yes <input type="checkbox"/> No <input checked="" type="checkbox"/>		22 Present Use residence		
12 Is It Eligible? Yes <input type="checkbox"/> No <input type="checkbox"/>		23 Ownership Public <input type="checkbox"/> Private <input checked="" type="checkbox"/>		
13 Part of Estab. Hist. Dist? Yes <input type="checkbox"/> No <input checked="" type="checkbox"/>		24 Owner's Name & Address, if known John D. Rieser		
14 District Potent'l? Yes <input type="checkbox"/> No <input type="checkbox"/>		25. Open to Public? Yes <input type="checkbox"/> No <input checked="" type="checkbox"/>		
15 Name of Established District		26 Local Contact Person or Organization		
		27. Other Surveys in Which Included		
42 Further Description of Important Features This 2½ story, white stucco house is very symmetrical and has classical details. The center part of the house is three bays with a blank cross gable over the center bay. The front door is in the center bay with leaded sidelights and above it is a hood moulding carved like a scallop shell and supported by carved brackets. The second story window in the center bay has a fancy broken pediment above it. The windows have functional shutters and dark green awnings. On both the north and south ends of the house there		Photo		
43 History and Significance This house was built in 1930 for C.W. Musick.				
44 Description of Environment and Outbuildings The house faces west on top of a gentle hill. The front lawn is open and expansive. It is on a corner and the garage under the house is entered from the driveway on the north.				
45 Sources of Information Webster Groves Building Permit #4895		46. Prepared by A. Morris		
		47. Organization St. Louis Co. Parks		
		48. Date 9/82	49. Revision Date(s)	

42. continued

are 2½ story, sunroom extensions recessed one bay. There are dentils under the eaves, panelled pilasters on the corners of the extensions and small gable dormers on each side of the cross gable on the front.



Office of Historic Preservation, P.O. Box 176, Jefferson City, Missouri 65101
HISTORIC INVENTORY SL-15-002-147

<p>1 No</p> <p>2 County St. Louis</p> <p>3 Location of Negatives St. Louis Co. Parks Dept.</p> <p>6 Specific Location Lot 8 of Resub of Lots 8 & 9, Block J, Webster Park</p> <p>7 City or Town If Rural, Township & Vicinity Webster Groves</p> <p>8 Site Plan with North Arrow</p>  <p>9 Coordinates UTM Lat Long</p> <p>10 Site Building Structure Building Object</p> <table border="1" style="width:100%; border-collapse: collapse;"> <tr> <td>11 On National Register? Yes <input type="checkbox"/> No <input checked="" type="checkbox"/></td> <td>12 Is It Eligible? Yes <input type="checkbox"/> No <input type="checkbox"/></td> </tr> <tr> <td>13 Part of Estab Hist Dist? Yes <input type="checkbox"/> No <input checked="" type="checkbox"/></td> <td>14 District Potential? Yes <input type="checkbox"/> No <input type="checkbox"/></td> </tr> </table> <p>15 Name of Established District</p>	11 On National Register? Yes <input type="checkbox"/> No <input checked="" type="checkbox"/>	12 Is It Eligible? Yes <input type="checkbox"/> No <input type="checkbox"/>	13 Part of Estab Hist Dist? Yes <input type="checkbox"/> No <input checked="" type="checkbox"/>	14 District Potential? Yes <input type="checkbox"/> No <input type="checkbox"/>	<p>4 Present Name(s)</p> <p>5 Other Name(s) 227 Orchard</p> <p>16 Thematic Category</p> <p>17 Date(s) or Period 1908</p> <p>18 Style or Design Queen Anne</p> <p>19 Architect or Engineer</p> <p>20 Contractor or Builder</p> <p>21 Original Use, if apparent residence</p> <p>22 Present Use residence</p> <p>23 Ownership Public <input type="checkbox"/> Private <input checked="" type="checkbox"/></p> <p>24 Owner's Name & Address, if known Charles S. Drew</p> <p>25 Open to Public? Yes <input type="checkbox"/> No <input checked="" type="checkbox"/></p> <p>26 Local Contact Person or Organization</p> <p>27 Other Surveys in Which Included</p>	<p>28 No of Stories 2½</p> <p>29 Basement? Yes <input type="checkbox"/> No <input checked="" type="checkbox"/></p> <p>30 Foundation Material rubble</p> <p>31 Wall Construction frame</p> <p>32 Roof Type & Material cross gable hip, shingle</p> <p>33 No. of Bays Front 5 Side 3</p> <p>34 Wall Treatment clapboard</p> <p>35 Plan Shape irregular</p> <p>36 Changes (Explain in #42) Addition <input type="checkbox"/> Altered <input type="checkbox"/> Moved <input type="checkbox"/></p> <p>37 Condition Interior excellent Exterior excellent</p> <p>38 Preservation Underway? Yes <input checked="" type="checkbox"/> No <input type="checkbox"/></p> <p>39 Endangered? By What? Yes <input type="checkbox"/> No <input checked="" type="checkbox"/></p> <p>40 Visible from Public Road? Yes <input checked="" type="checkbox"/> No <input type="checkbox"/></p> <p>41 Distance from and Frontage on Road</p>
11 On National Register? Yes <input type="checkbox"/> No <input checked="" type="checkbox"/>	12 Is It Eligible? Yes <input type="checkbox"/> No <input type="checkbox"/>					
13 Part of Estab Hist Dist? Yes <input type="checkbox"/> No <input checked="" type="checkbox"/>	14 District Potential? Yes <input type="checkbox"/> No <input type="checkbox"/>					
<p>42 Further Description of Important Features This large, irregular, white frame Queen Anne house has a hip roof with gable dormers on each side plus a 2½ story cross gable projection over a bay window on the back of the south side. There is a one story open porch across the front whose hip roof line extends over a one story sunroom on the south and an open porte cochere on the north. The extended roof is supported by broad segmental arches on square wooden posts.</p>						
<p>43 History and Significance This house was built in 1908 for Adam Flickinger. Flickinger was a dentist and taught at the St. Louis Dental College and the Washington University Dental School. He was born in St. Louis in 1847 and his wife's name was Ida. He belonged to the Algonquin Golf Club.</p>						
<p>44 Description of Environment and Outbuildings The house faces east on a wide wooded lot. There is a frame, one car garage with a gable roof behind the porte cochere on the north.</p>						
<p>45 Sources of Information Real Estate Tax Assessments for the City of Webster Groves 1907, 1908 Leonard, John; The Book of St. Louisans; St. Louis; 1912</p>	<p>46 Prepared by A. Morris</p> <p>47 Organization St. Louis Co. Parks</p> <p>48 Date 7/82</p> <p>49 Revision Date(s)</p>					

1 NO

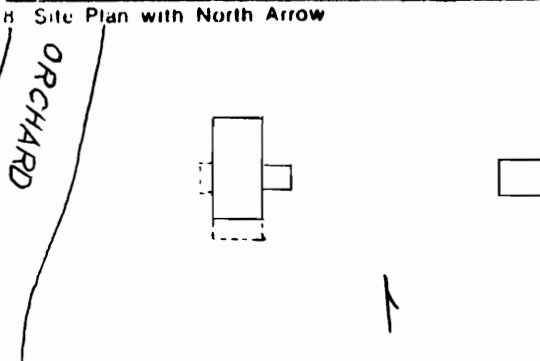
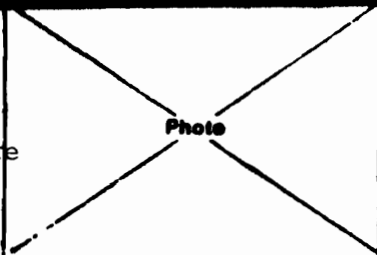
2 COUR
St. Louis

4 Present Name(s)
227 Orchard

5 Other Name(s)
227 Orchard



Office of Historic Preservation, P.O. Box 176, Jefferson City, Missouri 65101
HISTORIC INVENTORY *SL-75-002-144*

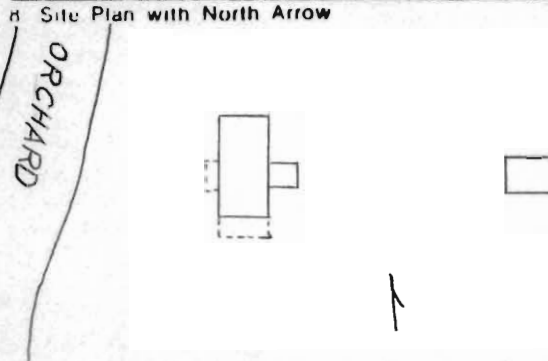

1 No		4 Present Name(s)		1 No 2 County St. Louis 3 Location of Negatives St. Louis Co. Parks Dept.	
County St. Louis		5 Other Name(s)			
3 Location of Negatives St. Louis Co. Parks Dept.		308 Orchard			
6 Specific Location		16. Thematic Category		28. No of Stories 2	
part of Lot 1, Block E, Webster Park		17 Date(s) or Period 1922		29. Basement? Yes <input checked="" type="checkbox"/> No <input type="checkbox"/>	
7 City or Town If Rural, Township & Vicinity Webster Groves		18. Style or Design vernacular		30. Foundation Material squared rubble	
8 Site Plan with North Arrow 		19. Architect or Engineer		31. Wall Construction masonry	
		20. Contractor or Builder Richard Mederoche		32. Roof Type & Material red tile hip	
9 Coordinates UTM Lat Long		21. Original Use, if apparent residence		33. No. of Bays Front 5 Side 2	
10 Site: <input type="checkbox"/> Building: <input checked="" type="checkbox"/> Structure: <input type="checkbox"/> Object: <input type="checkbox"/>		22 Present Use residence		34. Wall Treatment common bond brick	
On National Register? Yes <input type="checkbox"/> No <input checked="" type="checkbox"/>		23 Ownership Public <input type="checkbox"/> Private <input checked="" type="checkbox"/>		35. Plan Shape: rectangle	
12. Is It Eligible? Yes <input type="checkbox"/> No <input type="checkbox"/>		24. Owner's Name & Address, if known Marion C. Skouby		36. Changes (Explain in #42) Addition: <input type="checkbox"/> Altered: <input type="checkbox"/> Moved: <input type="checkbox"/>	
13 Part of Estab Hist Dist? Yes <input type="checkbox"/> No <input checked="" type="checkbox"/>		25. Open to Public? Yes <input type="checkbox"/> No <input checked="" type="checkbox"/>		37. Condition Interior: good Exterior: good	
14. District Potential? Yes <input type="checkbox"/> No <input type="checkbox"/>		26 Local Contact Person or Organization		38. Preservation Underway? Yes <input checked="" type="checkbox"/> No <input type="checkbox"/>	
15 Name of Established District		27. Other Surveys in Which Included		39. Endangered? By What? Yes <input type="checkbox"/> No <input checked="" type="checkbox"/>	
42 Further Description of Important Features		43 History and Significance		40. Visible from Public Road? Yes <input checked="" type="checkbox"/> No <input type="checkbox"/>	
This house is difficult to see because of its many large evergreen trees. It has a central section that is three bays with the front door in the center bay with a red tile, pedimented portico projecting in front of it supported by 2 Ionic columns. The windows are arranged in pairs with limestone sills. There are two stories of sunrooms on the north side, recessed slightly, but under the main red tile roof. There is a one story sunroom addition on the south side with a red tile shed roof and a squared rubble base.		This house was built in 1922 for Clyde S. Fisher.		Photo 	
44 Description of Environment and Outbuildings		46. Prepared by		47. Organization	
This house faces west on a large heavily wooded corner lot.		A. Morris		St. Louis Co. Parks	
Sources of Information		48 Date		49 Revision Date(s)	
Webster Groves Building Permit #1604		7/82			

2 County
St. Louis

4 Present Name(s)
308 Orchard

5 Other Name(s)
308 Orchard

Office of Historic Preservation, P.O. Box 176, Jefferson City, Missouri 65101
HISTORIC INVENTORY *SL-AS-002-144*

1 No		4 Present Name(s)		1 No	
County St. Louis		5 Other Name(s)			2 County St. Louis
3 Location of Negatives St. Louis Co. Parks Dept.					
6 Specific Location		16. Thematic Category		28. No of Stories 2	
part of Lot 1, Block E, Webster Park		17 Date(s) or Period 1922		29. Basement? Yes <input checked="" type="checkbox"/> No <input type="checkbox"/>	
7 City or Town If Rural, Township & Vicinity Webster Groves		18. Style or Design vernacular		30. Foundation Material squared rubble	
8 Site Plan with North Arrow 		19. Architect or Engineer		31. Wall Construction masonry	
		20. Contractor or Builder Richard Mederoche		32. Roof Type & Material red tile hip	
9 Coordinates UTM Lat Long		21. Original Use, if apparent residence		33. No. of Bays Front 5 Side 2	
10 Site: <input type="checkbox"/> Building: <input checked="" type="checkbox"/> Structure: <input type="checkbox"/> Object: <input type="checkbox"/>		22 Present Use residence		34. Wall Treatment common bond brick	
11 On National Register? Yes <input type="checkbox"/> No <input checked="" type="checkbox"/>		23 Ownership Public <input type="checkbox"/> Private <input checked="" type="checkbox"/>		35. Plan Shape: rectangle	
12 Is It Eligible? Yes <input type="checkbox"/> No <input type="checkbox"/>		24. Owner's Name & Address, if known Marion C. Skouby		36. Changes (Explain in #42) Addition: <input type="checkbox"/> Altered: <input type="checkbox"/> Moved: <input type="checkbox"/>	
13 Part of Estab Hist Dist? Yes <input type="checkbox"/> No <input checked="" type="checkbox"/>		25. Open to Public? Yes <input type="checkbox"/> No <input checked="" type="checkbox"/>		37. Condition Interior: good Exterior: good	
14. District Potent? Yes <input type="checkbox"/> No <input type="checkbox"/>		26 Local Contact Person or Organization		38. Preservation Underway? Yes <input checked="" type="checkbox"/> No <input type="checkbox"/>	
15 Name of Established District		27 Other Surveys in Which Included		39. Endangered? By What? Yes <input type="checkbox"/> No <input checked="" type="checkbox"/>	
42 Further Description of Important Features		This house is difficult to see because of its many large evergreen trees. It has a central section that is three bays with the front door in the center bay with a red tile, pedimented portico projecting in front of it supported by 2 Ionic columns. The windows are arranged in pairs with limestone sills. There are two stories of sunrooms on the north side, recessed slightly, but under the main red tile roof. There is a one story sunroom addition on the south side with a red tile shed roof and a squared rubble base		Photo 	
43 History and Significance		This house was built in 1922 for Clyde S. Fisher.			
44 Description of Environment and Outbuildings: This house faces west on a large heavily wooded corner lot.					
45 Sources of Information Webster Groves Building Permit #1604			46. Prepared by A. Morris		
			47 Organization St. Louis Co. Parks		
			48 Date 7/82		
			49 Revision Date(s)		

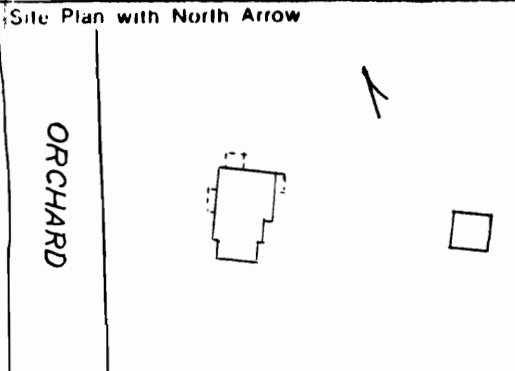
308 Orchard

42. continued

and retaining wall.



Office of Historic Preservation, P.O. Box 176, Jefferson City, Missouri 65101
HISTORIC INVENTORY SC-AS-002 149

1 No		4 Present Name(s)		1 NO	
County St. Louis		5 Other Name(s) 316 Orchard			2 County St. Louis
3 Location of Negatives St. Louis Co. Parks Dept.					
6 Specific Location Lot 2, Block E, Webster Park		16. Thematic Category		28. No of Stories 2½	
7 City or Town If Rural, Township & Vicinity Webster Groves		17 Date(s) or Period		29. Basement? Yes <input checked="" type="checkbox"/> No <input type="checkbox"/>	
8 Site Plan with North Arrow 		18 Style or Design Colonial Revival		30. Foundation Material concrete	
		19 Architect or Engineer		31. Wall Construction frame	
9 Coordinates UTM Lat Long		20 Contractor or Builder		32. Roof Type & Material gable, shingle	
10 Site Building <input checked="" type="checkbox"/> Structure Object <input type="checkbox"/> On National Register? Yes <input type="checkbox"/> No <input checked="" type="checkbox"/>		21 Original Use, if apparent residence		33. No. of Bays Front 6 Side 2	
		22 Present Use residence		34. Wall Treatment clapboard	
13 Part of Estab Hist Dist? Yes <input type="checkbox"/> No <input checked="" type="checkbox"/>		23 Ownership Public <input type="checkbox"/> Private <input checked="" type="checkbox"/>		35. Plan Shape rectangle	
14 District Potent'l? Yes <input type="checkbox"/> No <input type="checkbox"/>		24 Owner's Name & Address, if known John J. Purcell, Jr.		36. Changes (Explain in #42) Addition: <input type="checkbox"/> Altered: <input type="checkbox"/> Moved: <input type="checkbox"/>	
15 Name of Established District		25 Open to Public? Yes <input type="checkbox"/> No <input checked="" type="checkbox"/>		37. Condition Interior excellent Exterior excellent	
42 Further Description of Important Features The main part of this rectangular white frame house has Colonial Revival symmetry. It has 3 dormers on the front, the center one is gabled, the end ones are hooded. The front door is in the center bay surrounded by leaded sidelights and a fan-light. A broken pedimented portico projects in front of the door supported by Ionic columns and pilasters. The windows, six-over-six, have functional shutters. On the south end is a 2-story sunroom projection with a hip roof, lower than the gable. On the north end is a		26 Local Contact Person or Organization		38. Preservation Underway? Yes <input checked="" type="checkbox"/> No <input type="checkbox"/>	
		27 Other Surveys in Which Included		39. Endangered? By What? Yes <input type="checkbox"/> No <input checked="" type="checkbox"/>	
43 History and Significance This house was built in 1923 for George W. Julow.		44 Description of Environment and Outbuildings This house faces west on a wooded lot.		40. Visible from Public Road? Yes <input checked="" type="checkbox"/> No <input type="checkbox"/>	
45 Sources of Information Webster Groves Building Permit #2017				41. Distance from and Frontage on Road	
46 Prepared by A. Morris		47 Organization St. Louis Co. Parks		48 Date 8/82	
				49 Revision Date(s)	
				50 Other Name(s) 316 Orchard	


316 Orchard

42. continued

one story screened porch with a flat roof.



HISTORIC INVENTORY *SL-AS-002-150*

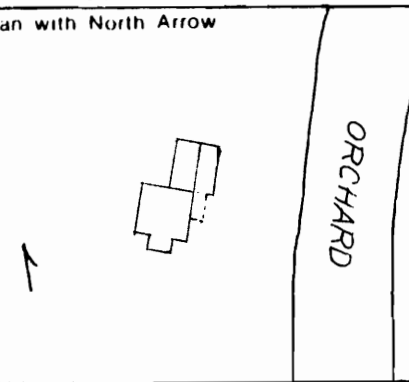
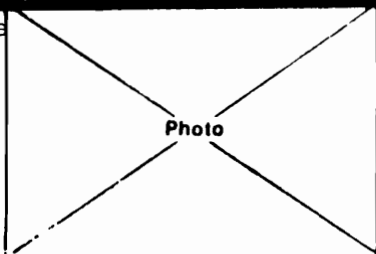
1 No		4 Present Name(s)		1 NO
2 County St. Louis		5 Other Name(s)		
3 Location of Negatives St. Louis Co. Parks Dept.		322 Orchard		
6 Specific Location Lot 5, Block E, Webster Park		16. Thematic Category		2 COU St. Louis
7 City or Town If Rural, Township & Vicinity Webster Groves		17 Date(s) or Period 1925		
8 Site Plan with North Arrow 		18 Style or Design Spanish Colonial		4 PRESE Preserv. Name(s)
		19. Architect or Engineer		
9 Coordinates Lat Long		20. Contractor or Builder Fred G. Zehm		5 OTH Other Name(s)
		21. Original Use, if apparent residence		
10 Site: <input type="checkbox"/> Building <input checked="" type="checkbox"/> Structure: <input type="checkbox"/> Object <input type="checkbox"/> On National Register? Yes <input type="checkbox"/> No <input checked="" type="checkbox"/> 12 Is Eligible? Yes <input type="checkbox"/> No <input type="checkbox"/> 13 Part of Estab. Hist. Dist.? Yes <input type="checkbox"/> No <input checked="" type="checkbox"/> 14 District Potent'l? Yes <input type="checkbox"/> No <input type="checkbox"/>		22 Present Use residence		322 Orchard
		23 Ownership Public <input type="checkbox"/> Private <input checked="" type="checkbox"/>		
15 Name of Established District		24. Owner's Name & Address, if known Thomas J. Murphy		322 Orchard
		25. Open to Public? Yes <input type="checkbox"/> No <input checked="" type="checkbox"/>		
16. Further Description of Important Features This is a very irregular, rough stucco Spanish Colonial house with a red tile roof. Its windows have dark brown frames and brick sills and lintels but some are sash, some are casement, some are arched, some are rectangular, and one is round, some are leaded and some are arched French doors. There is a cross gable projection in the third bay from the north with a semi-circular oriel balcony with a wrought iron railing in front of the second story French doors. The fourth bay is a round tower with a conical roof.		26. Local Contact Person or Organization		322 Orchard
		27. Other Surveys in Which Included		
43 History and Significance This house was built in 1925 for A. F. Linde.		28. No. of Stories 2		322 Orchard
44 Description of Environment and Outbuildings The house faces west at the top of a gradually sloping wooded lot.		29. Basement? Yes <input checked="" type="checkbox"/> No <input type="checkbox"/>		
45 Sources of Information Webster Groves Building Permit #3090		30. Foundation Material masonry		322 Orchard
		31. Wall Construction masonry		
46. Prepared by A. Morris		32. Roof Type & Material red tile cross gable		322 Orchard
		33. No. of Bays Front 7 Side 1		
47. Organization St. Louis Co. Parks		34. Wall Treatment white stucco		322 Orchard
		35. Plan Shape irregular		
48. Date 7/82		36. Changes (Explain in #42) Addition <input type="checkbox"/> Altered <input type="checkbox"/> Moved <input type="checkbox"/>		322 Orchard
		37. Condition Interior excellent Exterior excellent		
49. Revision Date(s)		38. Preservation Underway? Yes <input checked="" type="checkbox"/> No <input type="checkbox"/>		322 Orchard
		39. Endangered? By What? Yes <input type="checkbox"/> No <input checked="" type="checkbox"/>		
46. Prepared by A. Morris		40. Visible from Public Road? Yes <input checked="" type="checkbox"/> No <input type="checkbox"/>		322 Orchard
		41. Distance from and Frontage on Road		
47. Organization St. Louis Co. Parks		Photo		322 Orchard

42. continued

with one large arched leaded casement window. The fifth bay contains the arched front door. A one story shelter with a flat parapet roof and wide arched openings on 2 sides projects in front of the door. The next bay is a tall broad chimney with a narrow arched window in it on the second story level. There is a one story bay window with a hip roof on the south side of the house. And there is a one story, two car garage with a flat parapet roof attached to the north side of the house.



Office of Historic Preservation, P.O. Box 176, Jefferson City, Missouri 65101
HISTORIC INVENTORY SL-AS-002-151

1 No 2 County . Louis 3 Location of Negatives St. Louis Co. Parks Dept.	4 Present Name(s) 5 Other Name(s) 323 Orchard
6 Specific Location Lot 20, Block D, Webster Park	16 Thematic Category 17 Date(s) or Period 1924
7 City or Town If Rural, Township & Vicinity Webster Groves	18 Style or Design vernacular
8 Site Plan with North Arrow 	19 Architect or Engineer 20 Contractor or Builder O.P. Steele Carpentry Co.
	21 Original Use, if apparent residence
9 Coordinates UTM Lat Long	22 Present Use residence
10 Site <input type="checkbox"/> Building <input checked="" type="checkbox"/> Structure <input type="checkbox"/> Object <input type="checkbox"/> On National Register? Yes <input type="checkbox"/> No <input checked="" type="checkbox"/>	23 Ownership Public <input type="checkbox"/> Private <input checked="" type="checkbox"/>
12 Is It Eligible? Yes <input type="checkbox"/> No <input type="checkbox"/>	24 Owner's Name & Address, if known Charles A. Weiss
13 Part of Estab Hist Dist? Yes <input type="checkbox"/> No <input checked="" type="checkbox"/>	25 Open to Public? Yes <input type="checkbox"/> No <input checked="" type="checkbox"/>
14 District Potent'l? Yes <input type="checkbox"/> No <input type="checkbox"/>	26 Local Contact Person or Organization 27 Other Surveys in Which Included
15 Name of Established District	28 No of Stories 1½ 29 Basement? Yes <input checked="" type="checkbox"/> No <input type="checkbox"/> 30 Foundation Material concrete 31 Wall Construction frame 32 Roof Type & Material gable shingle 33 No. of Bays Front 4 Side 2 34 Wall Treatment clapboard 35 Plan Shape irregular 36 Changes (Explain in #42) Addition <input type="checkbox"/> Altered <input type="checkbox"/> Moved <input type="checkbox"/> 37 Condition Interior excellent Exterior excellent 38 Preservation Underway? Yes <input checked="" type="checkbox"/> No <input type="checkbox"/> 39 Endangered? By What? Yes <input type="checkbox"/> No <input checked="" type="checkbox"/> 40 Visible from Public Road? Yes <input checked="" type="checkbox"/> No <input type="checkbox"/> 41 Distance from and Frontage on Road
42 Further Description of Important Features This little 1½ story white frame house is like a colonial cottage. The center part of the house has a very steep gable roof with a slight flair at the ends and has a large shed dormer containing three windows on the front and the back. The front door is in the north bay with a hood portico projecting in front of it supported by wrought iron posts. On the south end of the house is a two story addition with a hip roof with a one story addition behind it with a flat roof surrounded by a balustrade. On the north a two	<div style="text-align: center; border: 1px solid black; width: 100px; height: 100px; margin: auto;">  </div>
43 History and Significance Built by Searcy Investment Co. in 1924. They also built 331 Oakwood, next door.	44 Description of Environment and Outbuildings The house faces east on a deep wooded lot sloping down behind the house.
45 Sources of Information Webster Groves Building Permit #2319	46 Prepared by A. Morris 47 Organization St. Louis Co. Parks 48 Date 7/82 49 Revision Date(s)

1 No
 2 County St. Louis
 4 Present Name(s)
 5 Other Name(s) 323 Orchard

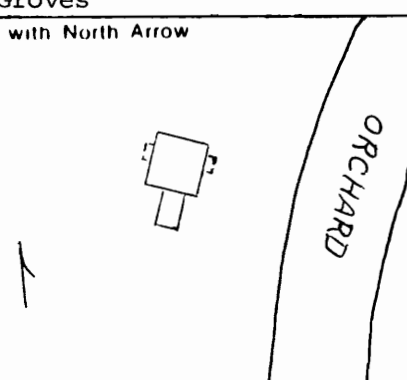
323 Orchard

42. continued

car garage with a low gable roof and a cupola is attached. There is a circular cement patio behind the garage overlooking the deep backyard.



Office of Historic Preservation, P.O. Box 176, Jefferson City, Missouri 65101
HISTORIC INVENTORY SL-45-002-152


1 No		4 Present Name(s)	
2 County St. Louis		5 Other Name(s)	
3 Location of Negatives St. Louis Co. Parks Dept.		331 Orchard	
6 Specific Location Lot 19, Block D, Webster Park		16. Thematic Category	
		17 Date(s) or Period 1924	
7 City or Town If Rural, Township & Vicinity Webster Groves		18 Style or Design Dutch Colonial Revival	
8 Site Plan with North Arrow 		19. Architect or Engineer	
		20. Contractor or Builder O.P. Steele Carpentry Co.	
9 Coordinates UTM Lat Long		21. Original Use, if apparent residence	
10 Site: <input type="checkbox"/> Building: <input checked="" type="checkbox"/> Structure: <input type="checkbox"/> Object: <input type="checkbox"/>		22 Present Use residence	
On National Register? Yes <input type="checkbox"/> No <input checked="" type="checkbox"/>		23 Ownership Public <input type="checkbox"/> Private <input checked="" type="checkbox"/>	
12. Is It Eligible? Yes <input type="checkbox"/> No <input type="checkbox"/>		24. Owner's Name & Address, if known Raymond F. Gray	
13 Part of Estab. Hist. Dist.? Yes <input type="checkbox"/> No <input checked="" type="checkbox"/>		25. Open to Public? Yes <input type="checkbox"/> No <input checked="" type="checkbox"/>	
14. District Potential? Yes <input type="checkbox"/> No <input type="checkbox"/>		26. Local Contact Person or Organization	
15 Name of Established District		27. Other Surveys in Which Included	
28. No. of Stories 1 1/2		29. Basement? Yes <input checked="" type="checkbox"/> No <input type="checkbox"/>	
30. Foundation Material concrete		31. Wall Construction frame	
32. Roof Type & Material gambrel shingle		33. No. of Bays Front 5 Side 2	
34. Wall Treatment aluminum siding		35. Plan Shape irregular	
36. Changes (Explain in #42) Addition <input checked="" type="checkbox"/> Altered <input type="checkbox"/> Moved <input type="checkbox"/>		37. Condition Interior excellent Exterior excellent	
38. Preservation Underway? Yes <input checked="" type="checkbox"/> No <input type="checkbox"/>		39. Endangered? By What? Yes <input type="checkbox"/> No <input checked="" type="checkbox"/>	
40. Visible from Public Road? Yes <input checked="" type="checkbox"/> No <input type="checkbox"/>		41. Distance from and Frontage on Road	
42 Further Description of Important Features This is a small Dutch Colonial Revival cottage with a gambrel roof over the three bays of the main part of the house and a large shed dormer with three windows on the front and back sides of the gambrel. The front door is in the north bay with a small pedimented portico projecting in front of it supported by wrought iron posts. There is a two story addition with a hip roof on the south side of the house and a one car garage under it. A one story addition with a low shed roof is on the north side of the back.		Photo	
43 History and Significance This house was built for the Searcy Investment Co. in 1924. They also built 323 Oakwood, next door.			
44 Description of Environment and Outbuildings The house faces east on a deep wooded lot that slopes down to the back. There is a fenced swimming pool behind the house.			
45 Sources of Information Webster Groves Building Permit #2318		46. Prepared by A. Morris	
		47 Organization St. Louis Co. Parks	
		48 Date 7/82	
		49 Revision Date(s)	

1 No
2 Court
St. Louis
4 Present Name(s)
5 Other Name(s)
331 Orchard

11-10-1914

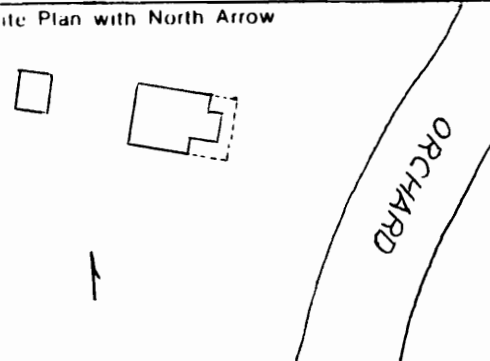


Office of Historic Preservation, P.O. Box 176, Jefferson City, Missouri 65101
HISTORIC INVENTORY SC-AS-002-036

1 No		4 Present Name(s)		1 No
County St. Louis		5 Other Name(s)		
3 Location of Negatives St. Louis Co. Parks Dept.		336 Orchard		
6 Specific Location		16. Thematic Category		2 County St. Louis
Lot 6 & 7, Block E, Webster Park		17 Date(s) or Period 1923		
7 City or Town If Rural, Township & Vicinity Webster Groves		18. Style or Design vernacular		4 Present Name(s)
8 Site Plan with North Arrow 		19. Architect or Engineer		
		20. Contractor or Builder August Winkel & Son		28. No. of Stories 2
9 Coordinates UTM Lat Long		21. Original Use, if apparent residence		29. Basement? Yes <input checked="" type="checkbox"/> No <input type="checkbox"/>
10 Site <input type="checkbox"/> Building <input checked="" type="checkbox"/> Structure <input type="checkbox"/> Object <input type="checkbox"/>		22 Present Use residence		30. Foundation Material concrete
		23 Ownership Public <input type="checkbox"/> Private <input checked="" type="checkbox"/>		31. Wall Construction masonry
11 On National Register? Yes <input type="checkbox"/> No <input checked="" type="checkbox"/>		24. Owner's Name & Address, if known Peter F. Benoist		32. Roof Type & Material gambrel shingle
12 Is It Eligible? Yes <input type="checkbox"/> No <input type="checkbox"/>		25. Open to Public? Yes <input type="checkbox"/> No <input checked="" type="checkbox"/>		33. No. of Bays Front 5 Side 2
13 Part of Estab Hist Dist? Yes <input type="checkbox"/> No <input checked="" type="checkbox"/>		26 Local Contact Person or Organization		34. Wall Treatment common bond brick
14. District Potent'l? Yes <input type="checkbox"/> No <input type="checkbox"/>		27 Other Surveys in Which Included		35. Plan Shape rectangle
15 Name of Established District				36. Changes (Explain in #42) Addition: <input type="checkbox"/> Altered: <input type="checkbox"/> Moved: <input type="checkbox"/>
42 Further Description of Important Features		43 History and Significance		37. Condition Interior good Exterior good
This large, vernacular, brick house has a gambrel roof with red tile across the ridge. The main part of the house is three broad bays of casement windows and the front door is in the center bay surrounded by sidelights and a transom and protected by a hood molding. The north end of the house has a two story addition under a gable roof (meeting the top gable of the gambrel). The south end of the house has a one story, two car garage with a hip roof opening in the back.		This house was built in 1923 for Fred Lubbecke		5 Other Name(s) 336 Orchard
44 Description of Environment and Outbuildings		46. Prepared by		
The house faces west and sits on top of a heavily wooded hill.		A. Morris		
45 Sources of Information		47 Organization		
Webster Groves Building Permit #1998		St. Louis Co. Parks		
		48 Date 49 Revision Date(s)		
		7/82		

DEPT. OF THE INTERIOR
BUREAU OF LAND MANAGEMENT



<p>1 No</p> <p>2 County St. Louis</p> <p>3 Location of Negatives St. Louis Co. Parks Dept.</p> <p>6 Specific Location Lots 17 & 18, Block D, Webster Park</p> <p>7 City or Town If Rural, Township & Vicinity Webster Groves</p> <p>8 Site Plan with North Arrow</p>  <p>9 Coordinates UTM Lat Long</p> <p>10 Site: <input type="checkbox"/> Building: <input checked="" type="checkbox"/> Structure: <input type="checkbox"/> Object: <input type="checkbox"/></p> <table border="1" style="width:100%; border-collapse: collapse;"> <tr> <td style="width:50%;">On National Register? Yes <input type="checkbox"/> No <input checked="" type="checkbox"/></td> <td style="width:50%;">12 Is Eligible? Yes <input type="checkbox"/> No <input type="checkbox"/></td> </tr> <tr> <td>13 Part of Estab. Hist. Dist.? Yes <input type="checkbox"/> No <input checked="" type="checkbox"/></td> <td>14 District Potential? Yes <input type="checkbox"/> No <input type="checkbox"/></td> </tr> </table> <p>15 Name of Established District</p>	On National Register? Yes <input type="checkbox"/> No <input checked="" type="checkbox"/>	12 Is Eligible? Yes <input type="checkbox"/> No <input type="checkbox"/>	13 Part of Estab. Hist. Dist.? Yes <input type="checkbox"/> No <input checked="" type="checkbox"/>	14 District Potential? Yes <input type="checkbox"/> No <input type="checkbox"/>	<p>4 Present Name(s) 405 Orchard</p> <p>5 Other Name(s)</p> <p>16 Thematic Category</p> <p>17 Date(s) or Period 1892</p> <p>18 Style or Design steep gable vernacular cottage</p> <p>19 Architect or Engineer</p> <p>20 Contractor or Builder</p> <p>21 Original Use, if apparent residence</p> <p>22 Present Use residence</p> <p>23 Ownership Public <input type="checkbox"/> Private <input checked="" type="checkbox"/></p> <p>24 Owner's Name & Address, if known Margaret Mathews Jenks</p> <p>25 Open to Public? Yes <input type="checkbox"/> No <input checked="" type="checkbox"/></p> <p>26 Local Contact Person or Organization</p> <p>27 Other Surveys in Which Included</p>	<p>28 No. of Stories 1½</p> <p>29 Basement? Yes <input checked="" type="checkbox"/> No <input type="checkbox"/></p> <p>30 Foundation Material rubble</p> <p>31 Wall Construction frame</p> <p>32 Roof Type & Material steep gable shingle</p> <p>33 No. of Bays Front 3 Side 6</p> <p>34 Wall Treatment shiplap siding</p> <p>35 Plan Shape rectangle</p> <p>36 Changes (Explain in #42) Addition <input checked="" type="checkbox"/> Altered <input type="checkbox"/> Moved <input type="checkbox"/></p> <p>37 Condition Interior excellent Exterior excellent</p> <p>38 Preservation Underway? Yes <input checked="" type="checkbox"/> No <input type="checkbox"/></p> <p>39 Endangered? By What? Yes <input type="checkbox"/> No <input checked="" type="checkbox"/></p> <p>40 Visible from Public Road? Yes <input checked="" type="checkbox"/> No <input type="checkbox"/></p> <p>41 Distance from and Frontage on Road</p>
On National Register? Yes <input type="checkbox"/> No <input checked="" type="checkbox"/>	12 Is Eligible? Yes <input type="checkbox"/> No <input type="checkbox"/>					
13 Part of Estab. Hist. Dist.? Yes <input type="checkbox"/> No <input checked="" type="checkbox"/>	14 District Potential? Yes <input type="checkbox"/> No <input type="checkbox"/>					
<p>42 Further Description of Important Features This large, 1½ story, frame cottage is similar to the one that William Eames built for himself on Selma with its extremely steep gable roof and its very large hipped gable dormers, two on the south and one on the north. Also similar to the Eames house is the fact that everything above the first floor is sided with gray roof shingles. There is an open veranda across the front of the house under a hip roof supported by slender wood posts. The two end bays on the front of the house are recessed one bay back under the roof line.</p> <p>43 History and Significance This house was built in 1892 for George K. Andrews, a court stenographer. His daughter remembers this as being the first house in Webster Park; two other homes were built in 1892 in the Park.</p> <p>44 Description of Environment and Outbuildings The house faces east on a deep, wooded lot with a circular gravel driveway. The gardens were landscaped by Edith Mason.</p>		<p>Photo</p>				
<p>45 Sources of Information St. Louis County Deed Book 66, p. 413</p>		<p>46 Prepared by A. Morris</p> <p>47 Organization St. Louis Co. Parks</p> <p>48 Date 7/82 49 Revision Date(s)</p>				

St. Louis

4 Present Name(s)

5 Other Name(s)
405 Orchard

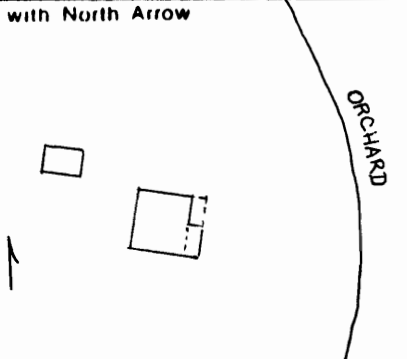
405 Orchard

42. continued

of the house. The front door is in the south recessed bay and has large shutters on either side of it and a transom above it. There is a one story addition with a hip roof across the back with a two car garage under it.



Office of Historic Preservation, P.O. Box 176, Jefferson City, Missouri 65101
HISTORIC INVENTORY SL-AS-002-055

<p>1 No</p> <p>2 County St. Louis</p> <p>3 Location of Negatives St. Louis Co. Parks Dept.</p> <p>6 Specific Location Lot 16, Block D, Webster Park</p> <p>7 City or Town If Rural, Township & Vicinity Webster Groves</p> <p>8 Site Plan with North Arrow</p>  <p>9 Coordinates UTM Lat Long</p> <table border="1" style="width:100%; border-collapse: collapse;"> <tr> <td style="width:50%;">10 Site Building <input type="checkbox"/></td> <td style="width:50%;">Structure Object <input type="checkbox"/></td> </tr> <tr> <td>On National Register? Yes <input type="checkbox"/> No <input checked="" type="checkbox"/></td> <td>12 Is It Eligible? Yes <input type="checkbox"/> No <input type="checkbox"/></td> </tr> <tr> <td>13 Part of Estab Hist Dist? Yes <input type="checkbox"/> No <input checked="" type="checkbox"/></td> <td>14 District Potential? Yes <input type="checkbox"/> No <input type="checkbox"/></td> </tr> </table> <p>15 Name of Established District</p>	10 Site Building <input type="checkbox"/>	Structure Object <input type="checkbox"/>	On National Register? Yes <input type="checkbox"/> No <input checked="" type="checkbox"/>	12 Is It Eligible? Yes <input type="checkbox"/> No <input type="checkbox"/>	13 Part of Estab Hist Dist? Yes <input type="checkbox"/> No <input checked="" type="checkbox"/>	14 District Potential? Yes <input type="checkbox"/> No <input type="checkbox"/>	<p>4 Present Name(s)</p> <p>5 Other Name(s)</p> <p>421 Orchard</p> <p>16 Thematic Category</p> <p>17 Date(s) or Period 1924</p> <p>18 Style or Design vernacular</p> <p>19 Architect or Engineer</p> <p>20 Contractor or Builder Charles E. Hopewell</p> <p>21 Original Use, if apparent residence</p> <p>22 Present Use residence</p> <p>23 Ownership Public <input type="checkbox"/> Private <input checked="" type="checkbox"/></p> <p>24 Owner's Name & Address, if known Robert K. Shasserre</p> <p>25 Open to Public? Yes <input type="checkbox"/> No <input checked="" type="checkbox"/></p> <p>26 Local Contact Person or Organization</p> <p>27 Other Surveys in Which Included</p>	<p>28 No of Stories 1½</p> <p>29 Basement? Yes <input type="checkbox"/> No <input checked="" type="checkbox"/></p> <p>30 Foundation Material concrete</p> <p>31 Wall Construction masonry</p> <p>32 Roof Type & Material red tile gable</p> <p>33 No. of Bays Front 2 Side 4</p> <p>34 Wall Treatment stucco</p> <p>35 Plan Shape irregular</p> <p>36 Changes (Explain in #42) Addition <input type="checkbox"/> Altered <input type="checkbox"/> Moved <input type="checkbox"/></p> <p>37 Condition Interior excellent Exterior excellent</p> <p>38 Preservation Underway? Yes <input checked="" type="checkbox"/> No <input type="checkbox"/></p> <p>39 Endangered? By What? Yes <input type="checkbox"/> No <input checked="" type="checkbox"/></p> <p>40 Visible from Public Road? Yes <input checked="" type="checkbox"/> No <input type="checkbox"/></p> <p>41 Distance from and Frontage on Road</p>
10 Site Building <input type="checkbox"/>	Structure Object <input type="checkbox"/>							
On National Register? Yes <input type="checkbox"/> No <input checked="" type="checkbox"/>	12 Is It Eligible? Yes <input type="checkbox"/> No <input type="checkbox"/>							
13 Part of Estab Hist Dist? Yes <input type="checkbox"/> No <input checked="" type="checkbox"/>	14 District Potential? Yes <input type="checkbox"/> No <input type="checkbox"/>							
<p>42 Further Description of Important Features This is a 1½ story, stucco, L shaped house with a red tile gable roof. It has a one story sunroom projection across the south half of the front of the house and the red tile roof extends down over it. Almost all of the windows are casement. There are two hip dormers with red tile roofs on the front. The front door is in the north bay with a fanlight over it and is protected by a hood molding supported by Tuscan columns and carved brackets. There is a modern two story addition across the back of raw vertical wood</p> <p>43 History and Significance The house was built in 1924 for M. DeWoskin.</p> <p>44 Description of Environment and Outbuildings The house faces east on top of a gently sloping hill. There is a stucco, one car garage with a red tile gable roof in the northwest corner of the lot.</p>		<p>Photo</p>						
<p>45 Sources of Information Webster Groves Building Permit #2636</p>		<p>46 Prepared by A. Morris</p> <p>47 Organization St. Louis Co. Parks</p> <p>48 Date 9/82</p> <p>49 Revision Date(s)</p>						

1 No
 2 County St. Louis
 4 Present Name(s)
 5 Other Name(s) 421 Orchard

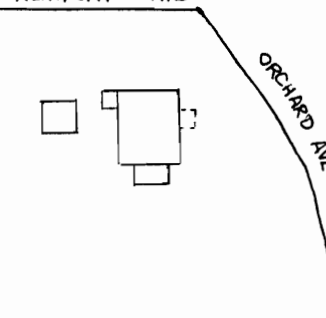
421 Orchard


42. continued

siding with vertical casement windows.



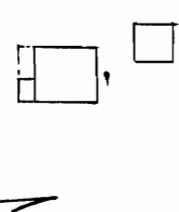
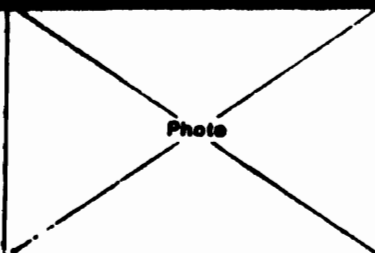
Office of Historic Preservation, P.O. Box 176, Jefferson City, Missouri 65101
HISTORIC INVENTORY SL-AS-002-0596

1 No		4 Present Name(s)		1 No	
county St. Louis		5 Other Name(s)			2 County St. Louis
3 Location of Negatives St. Louis Co. Parks Dept.					
6 Specific Location Lot 15, Block D, Webster Park		16. Thematic Category		28. No of Stories 2	
7 City or Town If Rural, Township & Vicinity Webster Groves		17 Date(s) or Period 1924		29. Basement? Yes <input checked="" type="checkbox"/> No <input type="checkbox"/>	
8 Site Plan with North Arrow NEWPORT AVE 		18. Style or Design vernacular		30. Foundation Material concrete	
		19. Architect or Engineer		31. Wall Construction masonry	
9 Coordinates UTM Lat Long		20. Contractor or Builder Wm. Happle		32. Roof Type & Material hip, shingle	
		21. Original Use, if apparent residence		33. No. of Bays Front 4 Side 3	
10 Site: <input type="checkbox"/> Building: <input checked="" type="checkbox"/> Structure: <input type="checkbox"/> Object: <input type="checkbox"/> On National Register? Yes <input type="checkbox"/> No <input checked="" type="checkbox"/> 12. Is It Eligible? Yes <input type="checkbox"/> No <input type="checkbox"/>		22 Present Use residence		34. Wall Treatment common bond brick	
		23 Ownership Public <input type="checkbox"/> Private <input checked="" type="checkbox"/>		35. Plan Shape rectangular	
13 Part of Estab. Hist. Dist.? Yes <input type="checkbox"/> No <input checked="" type="checkbox"/> 14. District Potential? Yes <input type="checkbox"/> No <input type="checkbox"/>		24. Owner's Name & Address, if known Thelma A. Carnall		36. Changes (Explain in #42) Addition: <input checked="" type="checkbox"/> Altered: <input type="checkbox"/> Moved: <input type="checkbox"/>	
		25. Open to Public? Yes <input type="checkbox"/> No <input checked="" type="checkbox"/>		37. Condition Interior good Exterior good	
15 Name of Established District		26 Local Contact Person or Organization		38. Preservation Underway? Yes <input type="checkbox"/> No <input checked="" type="checkbox"/>	
		27. Other Surveys in Which Included		39. Endangered? By What? Yes <input type="checkbox"/> No <input checked="" type="checkbox"/>	
42 Further Description of Important Features This plain rectangular brick house has a gentle hip roof and broad eaves. The south bay is recessed one bay and has a one car garage under it. The front door is in the center of three main bays with sidelights and a hood molding supported by large wooden brackets. On the back a one story, stucco addition with a flat, balustraded roof projects on the north.		43 History and Significance This house was built in 1924 for William Backen.		40. Visible from Public Road? Yes <input checked="" type="checkbox"/> No <input type="checkbox"/>	
				41. Distance from and Frontage on Road	
44 Description of Environment and Outbuildings The house faces east on top of a wooded hill on a corner.		45. Prepared by A. Morris		5 Other Name(s) 427 Orchard	
					46. Sources of Information Webster Groves Building Permit #2584
47. Organization St. Louis Co. Parks		48. Date 8/82			
		49. Revision Date(s)			



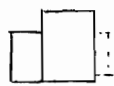


Office of Historic Preservation, P.O. Box 176, Jefferson City, Missouri 65101
HISTORIC INVENTORY SL-AS-002-157

1 No		4 Present Name(s)		1 NO	
2 County St. Louis		5 Other Name(s)			2 County St. Louis
3 Location of Negatives St. Louis Co. Parks Dept.					
6 Specific Location Block Q, Webster Park		16. Thematic Category		4 Present Name(s)	
7 City or Town If Rural, Township & Vicinity Webster Groves		17 Date(s) or Period 1924			
8 Site Plan with North Arrow <div style="display: flex; align-items: center;"> <div style="writing-mode: vertical-rl; transform: rotate(180deg); border: 1px solid black; padding: 2px;">PARK RD.</div> <div style="margin-left: 20px;">  </div> </div>		18. Style or Design Gambrel vernacular			
9 Coordinates UTM Lat Long		19. Architect or Engineer		5 Other Name(s) 114 Park Rd.	
10 Site: <input type="checkbox"/> Building <input checked="" type="checkbox"/> Structure: <input type="checkbox"/> Object: <input type="checkbox"/>		20. Contractor or Builder E.W. Mittendorf			
11 On National Register? Yes <input type="checkbox"/> No <input checked="" type="checkbox"/>		21. Original Use, if apparent residence			
12 Is It Eligible? Yes <input type="checkbox"/> No <input type="checkbox"/>		22 Present Use residence		6 Other Name(s)	
13 Part of Estab Hist Dist? Yes <input type="checkbox"/> No <input checked="" type="checkbox"/>		23 Ownership Public <input type="checkbox"/> Private <input checked="" type="checkbox"/>			
14 District Potent'l? Yes <input type="checkbox"/> No <input type="checkbox"/>		24 Owner's Name & Address, if known			
15 Name of Established District		25. Open to Public? Yes <input type="checkbox"/> No <input checked="" type="checkbox"/>		7 Other Name(s)	
16 Further Description of Important Features This is a 1½ story brick vernacular house with a front facing gambrel roof. It has a one story porch across the front with a low hip roof. The porch is open on the western two bays and is supported by brick piers. The eastern bay is enclosed as a sunroom. The front door is in the western bay.		26 Local Contact Person or Organization			
17 History and Significance This house was built in 1924 for Eden Theological Seminary.		27. Other Surveys in Which Included			
18 Description of Environment and Outbuildings The house faces south on a wooded lot. There is a two car brick garage with a gable roof in the northwest corner of the lot.		28. No of Stories 2		8 Other Name(s)	
19 Sources of Information Webster Groves Building Permit #2564		29. Basement? Yes <input checked="" type="checkbox"/> No <input type="checkbox"/>			
20 Prepared by A. Morris		30. Foundation Material rubble			
21 Description of Environment and Outbuildings		31. Wall Construction masonry		9 Other Name(s)	
22 Sources of Information		32. Roof Type & Material gambrel, shingle			
23 Prepared by		33. No. of Bays Front 2/3 Side			
24 Description of Environment and Outbuildings		34. Wall Treatment common bond brick		10 Other Name(s)	
25 Sources of Information		35. Plan Shape rectangle			
26 Prepared by		36. Changes (Explain in #42) Addition: <input type="checkbox"/> Altered: <input type="checkbox"/> Moved: <input type="checkbox"/>			
27 Description of Environment and Outbuildings		37. Condition Interior excellent Exterior excellent		11 Other Name(s)	
28 Sources of Information		38. Preservation Underway? Yes <input checked="" type="checkbox"/> No <input type="checkbox"/>			
29 Prepared by		39. Endangered? By What? Yes <input type="checkbox"/> No <input checked="" type="checkbox"/>			
30 Description of Environment and Outbuildings		40. Visible from Public Road? Yes <input checked="" type="checkbox"/> No <input type="checkbox"/>		12 Other Name(s)	
31 Sources of Information		41. Distance from and Frontage on Road			
32 Prepared by					
33 Description of Environment and Outbuildings					
34 Sources of Information		46. Prepared by A. Morris		13 Other Name(s)	
35 Prepared by		47. Organization St. Louis Co. Parks			
36 Description of Environment and Outbuildings		48 Date 49 Revision Date(s) 8/82			



Office of Historic Preservation, P.O. Box 176, Jefferson City, Missouri 65101
HISTORIC INVENTORY SL-AS-002 154

1 No		4 Present Name(s)		1 NO
2 County St. Louis		5 Other Name(s)		
3 Location of Negatives St. Louis Co. Parks Dept.		121 Park Rd.		2 County St. Louis
6 Specific Location Lot 5 of Glen Park		16. Thematic Category		
7 City or Town If Rural, Township & Vicinity Webster Groves		17 Date(s) or Period 1941		4 Present Name(s)
8 Site Plan with North Arrow 		18. Style or Design Tudor Revival		
		19. Architect or Engineer Gray and Pauley		5 Other Name(s) 121 Park Rd.
		20. Contractor or Builder H.J. Cross		
		21. Original Use, if apparent residence		
		22 Present Use residence		
		23 Ownership Public <input type="checkbox"/> Private <input checked="" type="checkbox"/>		
		24. Owner's Name & Address, if known Eden Theological Seminary		
9 Coordinates UTM Lat Long		25. Open to Public? Yes <input type="checkbox"/> No <input checked="" type="checkbox"/>		5 Other Name(s) 121 Park Rd.
10 Site <input type="checkbox"/> Building <input checked="" type="checkbox"/> Structure <input type="checkbox"/> Object <input type="checkbox"/>		26 Local Contact Person or Organization		
11 On National Register? Yes <input type="checkbox"/> No <input checked="" type="checkbox"/>		12. Is II Eligible? Yes <input type="checkbox"/> No <input type="checkbox"/>		
13 Part of Estab Hist Dist? Yes <input type="checkbox"/> No <input checked="" type="checkbox"/>		14. District Potent'l? Yes <input type="checkbox"/> No <input type="checkbox"/>		
15 Name of Established District		27. Other Surveys in Which Included		
42 Further Description of Important Features This 1½ story modern, half timber, brick, Tudor revival house is L shaped with the eastern two bays on the front projecting under a cross gable of the roof. The front door is in the center bay on the front which projects even further under its own lower, shallow gable. The two eastern bays have exposed timbers on the second story and the timber across the bottom of the second story makes it appear to overhang the first story in both bays. The windows are leaded casement windows. There is a gable wall dor-		Photo		
43 History and Significance This house was built in 1941 for Eden Seminary.				
44 Description of Environment and Outbuildings The house faces north. It is surrounded on the south and west by Eden Theological Seminary.				
45 Sources of Information Webster Groves Building Permit #6640		46. Prepared by A. Morris		
		47. Organization St. Louis Co. Parks		
		48. Date 8/82		
		49. Revision Date(s)		

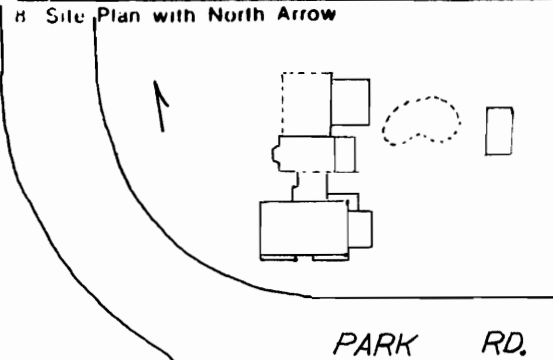
121 Park

42. continued

mer in the recessed western bay on the front, and there are two gable wall dormers on the eastern side.

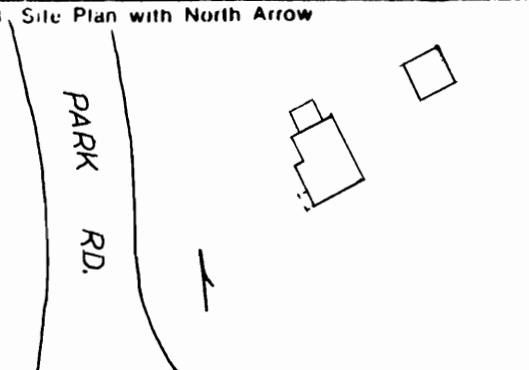


Office of Historic Preservation, P.O. Box 176, Jefferson City, Missouri 65101
HISTORIC INVENTORY SL-AS-002-149

1 No County St. Louis 3 Location of Negatives St. Louis Co. Parks Dept. 6 Specific Location Lot 7, Block Q, Webster Park 7 City or Town If Rural, Township & Vicinity Webster Groves 8 Site Plan with North Arrow  9 Coordinates UTM Lat Long 10 Site Building Structure Object On National Register? Yes <input type="checkbox"/> No <input checked="" type="checkbox"/> 12 Is It Eligible? Yes <input type="checkbox"/> No <input type="checkbox"/> 13 Part of Estab Hist Dist? Yes <input type="checkbox"/> No <input checked="" type="checkbox"/> 14 District Potent'l? Yes <input type="checkbox"/> No <input type="checkbox"/> 15 Name of Established District		4 Present Name(s) 5 Other Name(s) 134 Park Rd. 16 Thematic Category 17 Date(s) or Period 1926 18 Style or Design Georgian Revival 19 Architect or Engineer 20 Contractor or Builder Suburban Construction 21 Original Use, if apparent residence 22 Present Use residence 23 Ownership Public <input type="checkbox"/> Private <input checked="" type="checkbox"/> 24 Owner's Name & Address, if known William Thomas Dooley 25 Open to Public? Yes <input type="checkbox"/> No <input checked="" type="checkbox"/> 26 Local Contact Person or Organization 27 Other Surveys in Which Included		28 No. of Stories 2 29 Basement? Yes <input checked="" type="checkbox"/> No <input type="checkbox"/> 30 Foundation Material concrete 31 Wall Construction masonry 32 Roof Type & Material gable, shingle 33 No. of Bays Front 6 Side 34 Wall Treatment common bond brick 35 Plan Shape rectangle 36 Changes (Explain in #42) Addition: <input type="checkbox"/> Alter: <input type="checkbox"/> Moved: <input type="checkbox"/> 37 Condition Interior excellent Exterior excellent 38 Preservation Underway? Yes <input checked="" type="checkbox"/> No <input type="checkbox"/> 39 Endangered? By What? Yes <input type="checkbox"/> No <input checked="" type="checkbox"/> 40 Visible from Public Road? Yes <input checked="" type="checkbox"/> No <input type="checkbox"/> 41 Distance from and Frontage on Road		1 NO 2 County St. Louis 4 Present Name(s) 5 Other Name(s) 134 Park Rd.
42 Further Description of Important Features This large, brick, rectangular, 2 story Georgian Revival house with a gable roof has five symmetrical bays on the main part of the front of the house. The six-over-six windows have functional shutters and those on the first floor have a stone keystone in the brickwork over the lintels. The front door with sidelights is in the center bay surrounded by pillasters and a broken arched pediment. A sixth bay with triple windows on both floors is stepped back and projects to the east under a lower gable roof.		Photo		5 Other Name(s) 134 Park Rd.		
43 History and Significance This house was built in 1926 for Louise K. Rumsey. She was the daughter of William Rumsey, the president of the Rumsey and Sikemeire Co., a plumbers supply company. He married Louise Kendrick of Webster whose uncle had built one of the big, early houses in Webster Park. The Rumsey family had lived in the big house at 417 Oakwood, which they built in 1902.		46 Prepared by A. Morris 47 Organization St. Louis Co. Parks 48 Date 8/82 49 Revision Date(s)				
44 Description of Environment and Outbuildings The house faces south on a landscaped, heavily wooded, corner lot. There is a three car brick garage with a gable roof attached to the rear of the house by a short, open breezeway. There is a swimming pool on the east side of the yard.		45 Sources of Information Webster Groves Building Permit #3397 Leonard, John W.; The Book of St. Louisans, St. Louis 1906				

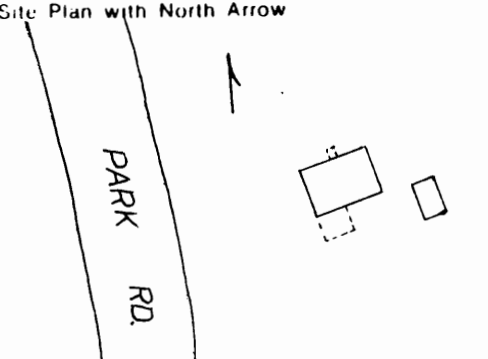
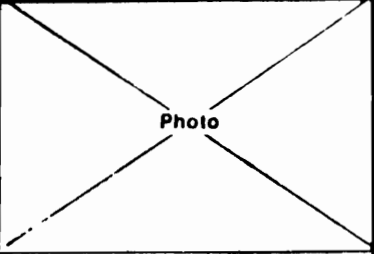


Office of Historic Preservation, P.O. Box 176, Jefferson City, Missouri 65101
HISTORIC INVENTORY SL-AS-002-160

1 No County St. Louis 3 Location of Negatives St. Louis Co. Parks Dept.	4 Present Name(s) 5 Other Name(s) 204 Park	1 No	
6 Specific Location Lot 16, Block 6, Webster Park	16. Thematic Category 17 Date(s) or Period 1926	28. No of Stories 2 29. Basement? Yes <input checked="" type="checkbox"/> No <input type="checkbox"/> 30. Foundation Material brick 31. Wall Construction masonry (tile) 32. Roof Type & Material cross hip, shingle	2 County St. Louis
7 City or Town If Rural, Township & Vicinity Webster Groves	18. Style or Design mission vernacular 19. Architect or Engineer 20. Contractor or Builder A.L. Jones 21. Original Use, if apparent residence 22 Present Use residence 23 Ownership Public <input type="checkbox"/> Private <input checked="" type="checkbox"/> 24. Owner's Name & Address, if known James E. Brophy	33. No. of Bays Front 4 Side 2 34. Wall Treatment stucco 35. Plan Shape rectangle 36. Changes (Explain in #42) Addition: <input type="checkbox"/> Altered: <input type="checkbox"/> Moved: <input type="checkbox"/> 37. Condition Interior excellent Exterior excellent	4 Present Name(s)
8. Site Plan with North Arrow 	25. Open to Public? Yes <input type="checkbox"/> No <input checked="" type="checkbox"/> 26 Local Contact Person or Organization 27. Other Surveys in Which Included	38. Preservation Underway? Yes <input checked="" type="checkbox"/> No <input type="checkbox"/> 39. Endangered? By What? Yes <input type="checkbox"/> No <input checked="" type="checkbox"/> 40. Visible from Public Road? Yes <input checked="" type="checkbox"/> No <input type="checkbox"/> 41. Distance from and Frontage on Road	5 Other Name(s) 204 Park
9 Coordinates UTM Lat Long	10 Site: <input type="checkbox"/> Building <input checked="" type="checkbox"/> Structure: <input type="checkbox"/> Object: <input type="checkbox"/> 11 On National Register? Yes <input type="checkbox"/> No <input checked="" type="checkbox"/> 12. Is It Eligible? Yes <input type="checkbox"/> No <input type="checkbox"/> 13 Part of Estab Hist Dist? Yes <input type="checkbox"/> No <input checked="" type="checkbox"/> 14. District Potent'l? Yes <input type="checkbox"/> No <input type="checkbox"/> 15 Name of Established District	42 Further Description of Important Features This 2 story, white stucco house, with a hip roof and broad eaves, has 3 symmetrical bays under the main hip on the front. The front door is recessed into a brick arch in the center bay. The windows and the doors are articulated with bricks. A fourth bay, two stories of sunrooms project on the south side of the house under a more narrow hip. This bay is French doors on the first floor of the front.	Photo
43 History and Significance This house was built in 1926 for A. Versen.	44 Description of Environment and Outbuildings The house faces west on a wooded lot. The lot is slightly lower than the street.		
45 Sources of Information Webster Groves Building Permit #3520	46. Prepared by A. Morris 47. Organization St. Louis Co. Parks 48 Date 7/82 49 Revision Date(s)		



Office of Historic Preservation, P.O. Box 176, Jefferson City, Missouri 65101
HISTORIC INVENTORY SL-AS-002-469

1 No 2 County St. Louis 3 Location of Negatives St. Louis Co. Parks Dept. 6 Specific Location Lot 15, Block G, Webster Park 7 City or Town If Rural, Township & Vicinity Webster Groves 8 Site Plan with North Arrow  9 Coordinates UTM Lat Long 10 Site Building Structure Object On National Register? Yes <input type="checkbox"/> No <input checked="" type="checkbox"/> 12 Is It Eligible? Yes <input type="checkbox"/> No <input type="checkbox"/> 13 Part of Estab. Hist. Dist.? Yes <input type="checkbox"/> No <input checked="" type="checkbox"/> 14 District Potent'l? Yes <input type="checkbox"/> No <input type="checkbox"/> 15 Name of Established District	4 Present Name(s) 5 Other Name(s) 210 Park 16 Thematic Category 17 Date(s) or Period 1908 18 Style or Design craftsman 19 Architect or Engineer P.J. Bradshaw 20 Contractor or Builder F. Sanguinet 21 Original Use, if apparent residence 22 Present Use residence 23 Ownership Public <input type="checkbox"/> Private <input checked="" type="checkbox"/> 24 Owner's Name & Address, if known Barry Allen Hiatt 25 Open to Public? Yes <input type="checkbox"/> No <input checked="" type="checkbox"/> 26 Local Contact Person or Organization 27 Other Surveys in Which Included	28 No. of Stories 2½ 29 Basement? Yes <input type="checkbox"/> No <input checked="" type="checkbox"/> 30 Foundation Material rubble 31 Wall Construction frame 32 Roof Type & Material gable, shingle 33 No. of Bays Front 2 & 1 Side 4 34 Wall Treatment clapboard & shingle 35 Plan Shape rectangle 36 Changes (Explain in #42) Addition Altered Moved <input type="checkbox"/> 37 Condition Interior excellent Exterior excellent 38 Preservation Underway? Yes <input checked="" type="checkbox"/> No <input type="checkbox"/> 39 Endangered? By What? Yes <input type="checkbox"/> No <input checked="" type="checkbox"/> 40 Visible from Public Road? Yes <input checked="" type="checkbox"/> No <input type="checkbox"/> 41 Distance from and Frontage on Road
42 Further Description of Important Features This tall, 2½ story, rectangular house with a steep gable roof has irregular fenestration. The house is clapboard on the first floor and shingle above it. The front has a large stone chimney running up the outside wall slightly off center and piercing the broad eaves. Windows are different sizes and under the eaves on the third floor there are triangular and rectangular casement windows on either side of the chimney. The entrance is through a one story screened porch with a shed roof on the south side.		Photo 
43 History and Significance This house was built in 1908 for Tullis C. Tupper and his wife Marguerite. Mr. Tupper came from Texarcana, Texas and was an executive with the Mechanics National Bank and later the Central National Bank of St. Louis. He became the Deputy Federal Reserve Agent of the Federal Reserve Bank in St. Louis, vice president of the Merchants Laclede National Bank and finally president of the Securities Investment Company. The Tupperts had 3 children.		
44 Description of Environment and Outbuildings This house faces west on a wooded lot.		
45 Sources of Information Webster Groves Building Permit #105 Real Estate Tax Assessments for the City of Webster Groves 1908-1919 Gill, McCune; The St. Louis Story; St. Louis; 1952	46 Prepared by A. Morris 47 Organization St. Louis Co. Parks 48 Date 7/82 49 Revision Date(s)	

1 No
2 County
St. Louis

4 Present Name(s)
210 Park

5 Other Name(s)
210 Park

210 Park

42. continued

of the house. On the north side of the house the windows are irregularly placed and there is a large glass block rectangle in the second bay of the second floor. There are shed dormers on the north and south sides of the house.



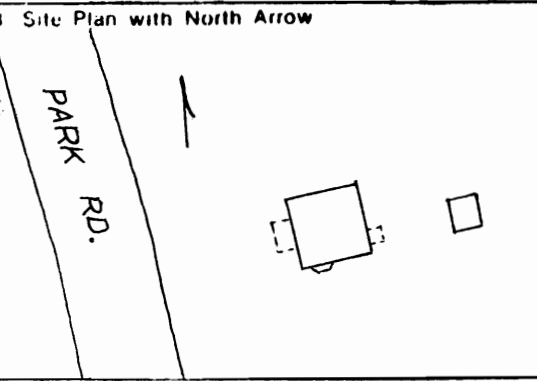
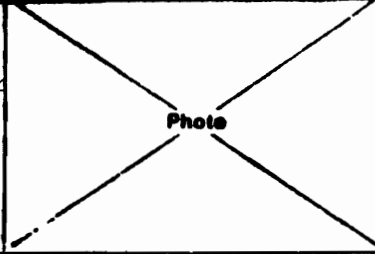
215 Park

42. continued

of the north side the wall is made of vertical wood strips and has large paired picture windows, the second level of these windows pierces the eaves into the next rectangle. The third rectangle is the tallest and has an east west orientation. (All others run north and south.) The third rectangle has a huge, fat, brick chimney across the south half of its front, piercing the eaves. The rest of this rectangle is sided with vertical wood strips and shingles and has high horizontal windows. The rear rectangle is lower, on the same level as the main front rectangle and has shingle siding and high horizontal windows.

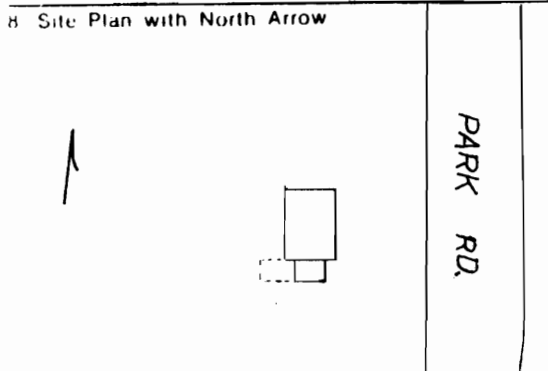


Office of Historic Preservation, P.O. Box 176, Jefferson City, Missouri 65101
HISTORIC INVENTORY SL-AS-002-163

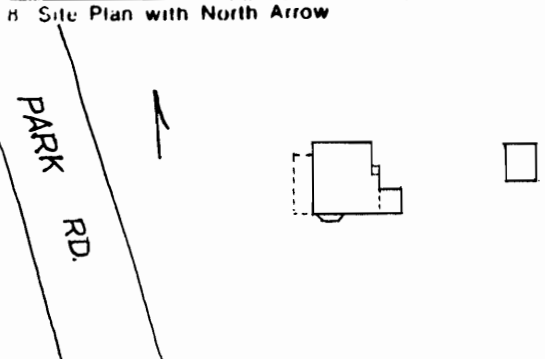
1 No		4 Present Name(s)		1 No	
County St. Louis		5 Other Name(s) 216 Park			2 County St. Louis
3 Location of Negatives St. Louis Co. Parks					
6 Specific Location Lot 14, Block G, Webster Park		16. Thematic Category		4 Present Name(s)	
7 City or Town If Rural, Township & Vicinity Webster Groves		17 Date(s) or Period 1906			
8 Site Plan with North Arrow 		18. Style or Design vernacular		5 Other Name(s) 216 Park	
		19. Architect or Engineer			
9 Coordinates UTM Lat Long		20. Contractor or Builder		4 Present Name(s)	
10a Site: <input type="checkbox"/> Building: <input checked="" type="checkbox"/> Structure: <input type="checkbox"/> Object: <input type="checkbox"/>		21. Original Use, if apparent residence			
On National Register? Yes <input type="checkbox"/> No <input checked="" type="checkbox"/>		22 Present Use residence		4 Present Name(s)	
12 Is It Eligible? Yes <input type="checkbox"/> No <input type="checkbox"/>		23 Ownership Public <input type="checkbox"/> Private <input checked="" type="checkbox"/>			
13 Part of Estab. Hist. Dist.? Yes <input type="checkbox"/> No <input checked="" type="checkbox"/>		24 Owner's Name & Address, if known Robert D. Nawrocki		4 Present Name(s)	
14. District Potent? Yes <input type="checkbox"/> No <input type="checkbox"/>		25. Open to Public? Yes <input type="checkbox"/> No <input checked="" type="checkbox"/>			
15 Name of Established District		26 Local Contact Person or Organization		4 Present Name(s)	
		27. Other Surveys in Which Included			
42 Further Description of Important Features This is a regular, rectangular, frame house with almost colonial revival symmetry and proportions. It has a hip roof and hip dormers in the center of each side. The front door and sidelights are in the center bay on the front with a hip roof supported by small Tuscan columns rising from square rubble piers. There is a one story bay window in the front bay of the south side.		30. Preservation Underway? Yes <input checked="" type="checkbox"/> No <input type="checkbox"/>		5 Other Name(s) 216 Park	
		31. Endangered? By What? Yes <input type="checkbox"/> No <input checked="" type="checkbox"/>			
43 History and Significance This house was built in 1906 for Marguerite A. Stork.		32. Condition Interior: <u>excellent</u> Exterior: <u>excellent</u>		5 Other Name(s) 216 Park	
		33. Visible from Public Road? Yes <input checked="" type="checkbox"/> No <input type="checkbox"/>			
44 Description of Environment and Outbuildings The house faces west on wooded hill.		34. Distance from and Frontage on Road		5 Other Name(s) 216 Park	
		35. Photo 			
Sources of Information Real Estate Tax Assessments for the City of Webster Groves, 1906, 1907		46. Prepared by A. Morris		5 Other Name(s) 216 Park	
		47. Organization St. Louis Co. Parks			
		48 Date 7/82		5 Other Name(s) 216 Park	
		49 Revision Date(s)			



Office of Historic Preservation, P.O. Box 176, Jefferson City, Missouri 65101
HISTORIC INVENTORY *SL-AS-002-164*

1 No		4 Present Name(s)		1 No
2 County St. Louis		5 Other Name(s)		
3 Location of Negatives St. Louis Co. Parks Dept.		227 Park		2 County St. Louis
6 Specific Location Lot 8, Block H, Webster Park		16. Thematic Category		
7 City or Town If Rural, Township & Vicinity Webster Groves		17 Date(s) or Period 1953		4 Present Name(s)
		18 Style or Design vernacular		
8 Site Plan with North Arrow 		19 Architect or Engineer		
		20 Contractor or Builder Russell C. Hudler		
9 Coordinates UTM Lat Long		21 Original Use, if apparent residence		
		22 Present Use residence		
10 Site Building Structure Object On National Register? Yes <input type="checkbox"/> No <input checked="" type="checkbox"/>		23 Ownership Public <input type="checkbox"/> Private <input checked="" type="checkbox"/>		
		24 Owner's Name & Address, if known Harry J. Petty		
13 Part of Estab Hist Dist? Yes <input type="checkbox"/> No <input checked="" type="checkbox"/>		25 Open to Public? Yes <input type="checkbox"/> No <input checked="" type="checkbox"/>		5 Other Name(s) 227 Park
		26 Local Contact Person or Organization		
15 Name of Established District		27 Other Surveys in Which Included		
42 Further Description of Important Features This is a modern, rectangular, 2 story house with a gable roof that is probably supposed to look colonial. The main part of the house has three bays with the front door in the center bay. The first story is common bond brick and the second story is sided with aluminum and overhangs the first story on the front. A two story aluminum addition with a lower gable roof has been made on the south side of the house. Its second story is stepped back under the eaves making a small balcony with a wrought iron railing and support.		30. Foundation Material concrete		
		31. Wall Construction frame		
43 History and Significance This house was built in 1953 for Harry Petty and he's still there.		32. Roof Type & Material gable, shingle		
		33. No. of Bays Front 4 Side 2		
44 Description of Environment and Outbuildings The house faces east on a deep, open lot. The lot slopes down to the back.		34. Wall Treatment aluminum & brick		
		35. Plan Shape rectangle		
45 Sources of Information Webster Groves Building Permit #10846		36. Changes (Explain in #42) Addition Altered Moved		
		37. Condition Interior excellent Exterior excellent		
46 Prepared by A. Morris		38. Preservation Underway? Yes <input checked="" type="checkbox"/> No		
		39. Endangered? By What? Yes <input type="checkbox"/> No <input checked="" type="checkbox"/>		
47 Organization St. Louis Co. Parks		40. Visible from Public Road? Yes <input checked="" type="checkbox"/> No		
		41. Distance from and Frontage on Road		
48 Date 7/82		49 Revision Date(s)		

Office of Historic Preservation, P.O. Box 176, Jefferson City, Missouri 65101
HISTORIC INVENTORY SL-AS-002-165

1 No		4 Present Name(s)		1 No
County St. Louis		5 Other Name(s)		
3 Location of Negatives St. Louis Co. Parks Dept.		228 Park		2 County St. Louis
6 Specific Location Lot 13, Block G, Webster Park		16. Thematic Category		
7 City or Town If Rural, Township & Vicinity Webster Groves		17 Date(s) or Period 1908		4 Present Name(s)
8 Site Plan with North Arrow 		18 Style or Design shingle		
9 Coordinates UTM Lat Long		19 Architect or Engineer		5 Other Name(s) 228 Park
10 Site Building Structure Object On National Register? Yes <input type="checkbox"/> No <input checked="" type="checkbox"/> 12. Is II Eligible? Yes <input type="checkbox"/> No <input type="checkbox"/>		20 Contractor or Builder Wm. Hambley		
13 Part of Estab Hist Dist? Yes <input type="checkbox"/> No <input checked="" type="checkbox"/> 14. District Potent'l? Yes <input type="checkbox"/> No <input type="checkbox"/>		21 Original Use, if apparent residence		4 Present Name(s)
15 Name of Established District		22 Present Use residence		
		23 Ownership Public <input type="checkbox"/> Private <input checked="" type="checkbox"/>		4 Present Name(s)
		24 Owner's Name & Address, if known Gerald B. Fugate		
		25 Open to Public? Yes <input type="checkbox"/> No <input checked="" type="checkbox"/>		4 Present Name(s)
		26 Local Contact Person or Organization		
		27 Other Surveys in Which Included		4 Present Name(s)
		28. No of Stories 2½		
		29. Basement? Yes <input checked="" type="checkbox"/> No <input type="checkbox"/>		4 Present Name(s)
		30. Foundation Material rubble		
		31. Wall Construction frame		4 Present Name(s)
		32. Roof Type & Material gable, shingle		
		33. No. of Bays Front 3 Side 2		4 Present Name(s)
		34. Wall Treatment shingle		
		35. Plan Shape rectangle		4 Present Name(s)
		36. Changes (Explain in #42) Addition: Moved: <input type="checkbox"/>		
		37. Condition Interior excellent Exterior excellent		4 Present Name(s)
		38. Preservation Underway? Yes <input checked="" type="checkbox"/> No <input type="checkbox"/>		
		39. Endangered? By What? Yes <input type="checkbox"/> No <input checked="" type="checkbox"/>		4 Present Name(s)
		40. Visible from Public Road? Yes <input checked="" type="checkbox"/> No <input type="checkbox"/>		
		41. Distance from and Frontage on Road		4 Present Name(s)
		42 Further Description of Important Features This is a 2½ story, gray shingle rectangle with a gable roof. It has a wide shed dormer with four windows on both the front and back. The front is three bays with the front door and sidelights in the center. The first floor has triple leaded casement windows with transoms on the north and double leaded casements on the south. A one story open porch with a shed roof runs across the two southern bays of the front with a pediment over the front door bay. The pediment and porch roof are supported by square wood posts. There		
		43 History and Significance This house was built in 1908 for Mrs. Henry Bridelman. The present owner, Gerald Fugate, is a member of the Webster Groves School Board and is the president of the Webster Park Improvement Association.		5 Other Name(s) 228 Park
		44 Description of Environment and Outbuildings The house faces west on a wooded lot on a hill.		
45 Sources of Information Webster Groves Building Permit #47		46. Prepared by A. Morris		5 Other Name(s) 228 Park
		47 Organization St. Louis Co. Parks		
		48 Date 8/82 49 Revision Date(s)		

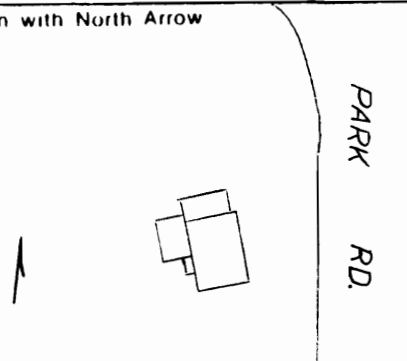
228 Park

42. continued

is a two story bay window on the front half of the south side.



Office of Historic Preservation, P.O. Box 176, Jefferson City, Missouri 65101
HISTORIC INVENTORY SL-15-002 *dbb*

<p>1 No</p> <p>2 County <u>Louis</u></p> <p>3 Location of Negatives <u>St. Louis Co. Parks Dept.</u></p> <p>6 Specific Location <u>parts of Lots 9 & 10 of Block H of Webster Park</u></p> <p>7 City or Town If Rural, Township & Vicinity <u>Webster Groves</u></p> <p>8 Site Plan with North Arrow  </p> <p>9 Coordinates UTM Lat Long</p> <p>10 Site Building <input checked="" type="checkbox"/> Structure Object <input type="checkbox"/> On National Register? Yes <input type="checkbox"/> No <input checked="" type="checkbox"/> </p> <p>13 Part of Estab Hist Dist? Yes <input type="checkbox"/> No <input checked="" type="checkbox"/></p> <p>15 Name of Established District</p>	<p>4 Present Name(s)</p> <p>5 Other Name(s) <u>235 Park</u></p> <p>16 Thematic Category</p> <p>17 Date(s) or Period <u>1949</u></p> <p>18 Style or Design <u>vernacular</u></p> <p>19 Architect or Engineer</p> <p>20 Contractor or Builder <u>John C. Gross</u></p> <p>21 Original Use, if apparent <u>residence</u></p> <p>22 Present Use <u>residence</u></p> <p>23 Ownership Public <input type="checkbox"/> Private <input checked="" type="checkbox"/></p> <p>24 Owner's Name & Address, if known <u>Roy F. Graham</u></p> <p>25 Open to Public? Yes <input type="checkbox"/> No <input checked="" type="checkbox"/></p> <p>26 Local Contact Person or Organization</p> <p>27 Other Surveys in Which Included</p>	<p>28 No. of Stories <u>2</u></p> <p>29 Basement? Yes <input type="checkbox"/> No <input checked="" type="checkbox"/></p> <p>30 Foundation Material <u>concrete</u></p> <p>31 Wall Construction <u>frame</u></p> <p>32 Roof Type & Material <u>gable, shingle</u></p> <p>33 No. of Bays Front <u>4</u> Side <u>2</u></p> <p>34 Wall Treatment <u>rock face & clapboard</u></p> <p>35 Plan Shape <u>rectangle</u></p> <p>36 Changes (Explain in #42) Addition <input type="checkbox"/> Altered <input type="checkbox"/> Moved <input type="checkbox"/></p> <p>37 Condition Interior <u>excellent</u> Exterior <u>excellent</u></p> <p>38 Preservation Underway? Yes <input checked="" type="checkbox"/> No <input type="checkbox"/></p> <p>39 Endangered? By What? Yes <input type="checkbox"/> No <input checked="" type="checkbox"/></p> <p>40 Visible from Public Road? Yes <input checked="" type="checkbox"/> No <input type="checkbox"/></p> <p>41 Distance from and Frontage on Road</p>
<p>42 Further Description of Important Features This modern, 2 story, rectangular house has a gable roof. It is faced with rock on the first story of the front and the rest is faced with shingles. The second story overhangs the first on the front with teardrops at both corners. The main part of the house has three bays on the front with the front door in the center bay surrounded by pillasters and an entablature. A one story room, one bay wide and two bays deep with a gable roof is on the north side. There is a garage under the south side of the house. There are</p>		<p>Photo</p>
<p>43 History and Significance This house was built in 1949 for Roy F. Graham and he's still there. Mr. Graham owns commercial property in Old Orchard.</p>		
<p>44 Description of Environment and Outbuildings The house faces east on a deep, open lot.</p>		
<p>45 Sources of Information <u>Webster Groves Building Permit #8461</u></p>	<p>46 Prepared by <u>A. Morris</u></p> <p>47 Organization <u>St. Louis Co. Parks</u></p> <p>48 Date <u>7/82</u></p> <p>49 Revision Date(s)</p>	

1 No
2 Court
St. Louis

4 Present Name(s)

5 Other Name(s)
235 Park

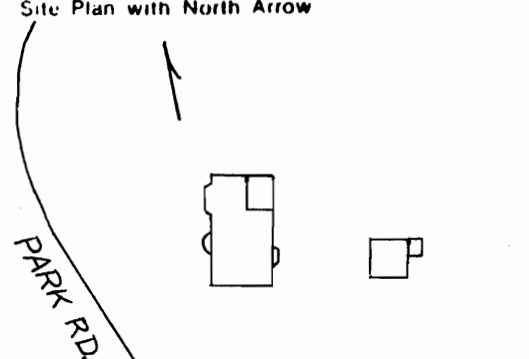
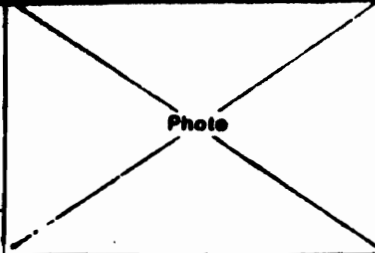
235 Park

42. continued

awnings on all windows on the front.



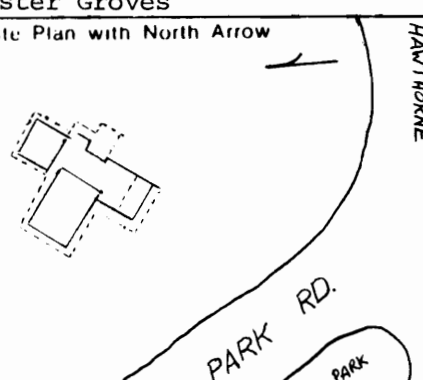
Office of Historic Preservation, P.O. Box 176, Jefferson City, Missouri 65101
HISTORIC INVENTORY *SL-AS-002 667*

1 No		4 Present Name(s)		1 No
County St. Louis		5 Other Name(s)		
3 Location of Negatives St. Louis Co. Parks Dept.		238 Park		
6 Specific Location Lot 12, Block G, Webster Park		16. Thematic Category		2 St. Louis
7 City or Town If Rural, Township & Vicinity Webster Groves		17 Date(s) or Period 1936		
8 Site Plan with North Arrow 		18. Style or Design Colonial Revival		4 Present Name(s)
		19. Architect or Engineer		
9 Coordinates UTM Lat Long		20. Contractor or Builder W.A. Joy		
10 Site: <input type="checkbox"/> Building <input checked="" type="checkbox"/> Structure: <input type="checkbox"/> Object <input type="checkbox"/> On National Register? Yes <input type="checkbox"/> No <input checked="" type="checkbox"/> 12. Is It Eligible? Yes <input type="checkbox"/> No <input type="checkbox"/>		21. Original Use, if apparent residence		
		22 Present Use residence		
13 Part of Estab Hist Dist? Yes <input type="checkbox"/> No <input checked="" type="checkbox"/> 14. District Potent'l? Yes <input type="checkbox"/> No <input type="checkbox"/>		23 Ownership Public <input type="checkbox"/> Private <input checked="" type="checkbox"/>		
15 Name of Established District		24. Owner's Name & Address, if known Rice A. Green		
		25. Open to Public? Yes <input type="checkbox"/> No <input checked="" type="checkbox"/>		
		26 Local Contact Person or Organization		
		27 Other Surveys in Which Included		
		28. No of Stories 2		
		29. Basement? Yes <input checked="" type="checkbox"/> No <input type="checkbox"/>		
		30. Foundation Material rubble		
		31. Wall Construction frame		
		32. Roof Type & Material gable, shingle		
		33. No. of Bays Front 4 Side 2		
		34. Wall Treatment clapboard		
		35. Plan Shape rectangle		
		36. Changes (Explain in #42) Addition: <input type="checkbox"/> Altered: <input type="checkbox"/> Moved: <input type="checkbox"/>		
		37. Condition Interior <u>excellent</u> Exterior <u>excellent</u>		
		38. Preservation Underway? Yes <input checked="" type="checkbox"/> No <input type="checkbox"/>		
		39. Endangered? By What? Yes <input type="checkbox"/> No <input checked="" type="checkbox"/>		
		40. Visible from Public Road? Yes <input checked="" type="checkbox"/> No <input type="checkbox"/>		
		41. Distance from and Frontage on Road		
42 Further Description of Important Features		Photo 		5 Other Name(s) 238 Park
This two story, yellow frame rectangle has a gable roof and two large chimneys at the peak of the roof. There are four bays across the front with a very wide, one story bay window with a low shed roof across the two eastern bays. The center west bay contains the front door with a palladian window above it. The front door is surrounded by two sets of sidelights and has a circular portico with a flat roof projecting in front of it. The portico is of a federal style and is supported by slender Ionic columns				
43 History and Significance		This house was built in 1936 for Albert H. Manglesdorf. Manglesdorf owned the Manglesdorf Seed Company in St. Louis. His son, Bernard, the present owner of Manglesdorf Seed Co., lives at 476 Hawthorne in Webster Park.		
44 Description of Environment and Outbuildings		The house faces north on a corner, wooded lot. The front lawn is expansive and open.		
45 Sources of Information Webster Groves Building Permit #5543 Conversation with Ann Manglesdorf		46. Prepared by A. Morris		
		47. Organization St. Louis Co. Parks		
		48. Date 49. Revision Date(s) 7/82		

42. continued

and pilasters and has a frieze, dentils and a cornice.



1 No 2 County . Louis 3 Location of Negatives St. Louis Co. Parks Dept. 4 Present Name(s) 5 Other Name(s) 300 Park	6 Specific Location Lot 8, Block F, Webster Park 7 City or Town If Rural, Township & Vicinity Webster Groves 8 Site Plan with North Arrow  9 Coordinates UTM Lat Long 10 Site <input type="checkbox"/> Building <input checked="" type="checkbox"/> Structure <input type="checkbox"/> Object <input type="checkbox"/> On National Register? Yes <input type="checkbox"/> No <input checked="" type="checkbox"/> 12. Is It Eligible? Yes <input type="checkbox"/> No <input type="checkbox"/> 13 Part of Estab. Hist. Dist.? Yes <input type="checkbox"/> No <input checked="" type="checkbox"/> 14. District Potent'l? Yes <input type="checkbox"/> No <input type="checkbox"/> 15 Name of Established District	16. Thematic Category 17 Date(s) or Period 1954 18 Style or Design Wrightian, Prairie 19 Architect or Engineer 20 Contractor or Builder Widmer Engineering Co. 21. Original Use, if apparent residence 22 Present Use residence 23 Ownership Public <input type="checkbox"/> Private <input checked="" type="checkbox"/> 24. Owner's Name & Address, if known Derek Redmore 25. Open to Public? Yes <input type="checkbox"/> No <input checked="" type="checkbox"/> 26. Local Contact Person or Organization 27. Other Surveys in Which Included	28. No of Stories 2 29. Basement? Yes <input checked="" type="checkbox"/> No 30 Foundation Material brick 31. Wall Construction frame 32. Roof Type & Material low hip gravel 33. No. of Bays Front Side 34. Wall Treatment common bond brick 35. Plan Shape irregular 36. Changes (Explain in #42) Addition Altered Moved 37. Condition Interior excellent Exterior excellent 38. Preservation Underway? Yes <input checked="" type="checkbox"/> No 39 Endangered? By What? Yes <input type="checkbox"/> No <input checked="" type="checkbox"/> 40. Visible from Public Road? Yes <input checked="" type="checkbox"/> No 41. Distance from and Frontage on Road
42 Further Description of Important Features This house is a series of intersecting squares. The squares are of different heights and each has a very low pitched hip roof with a gravel surface and very broad eaves. There is a massive, fat chimney rising from the heart of the house, piercing the eaves of the tallest square. The horizontal planes of the roof and the high, vertical, casement windows arranged in horizontal strips suggest Frank Lloyd Wright's Prairie Style.		Photo	
43 History and Significance This house was built in 1954 for J. H. Evans.			
44 Description of Environment and Outbuildings The house faces west on a heavily wooded lot, hardly visible from the street.			
45 Sources of Information Webster Groves Building Permit #11234		46. Prepared by A. Morris 47 Organization St. Louis Co. Parks 48 Date 49 Revision Date(s) 7/82	

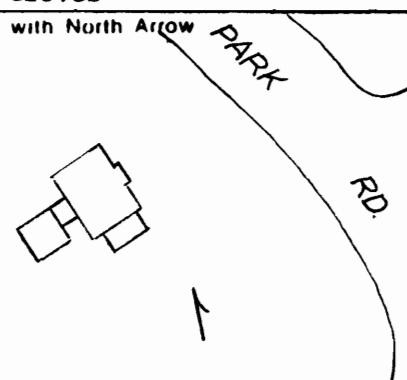
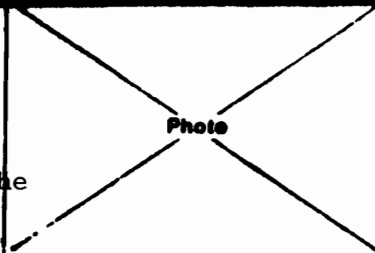
1 No
2 County
St. Louis

4 Present Name(s)

5 Other Name(s)
300 Park

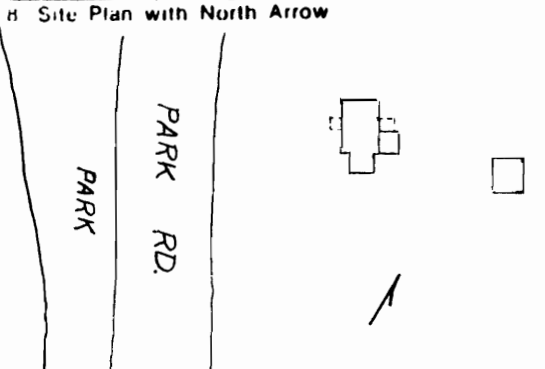


HISTORIC INVENTORY *SL-AS-002-619*

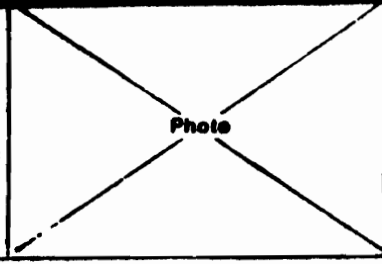
1 No		4 Present Name(s)		1 No
County St. Louis				
3 Location of Negatives St. Louis Co. Parks Dept.		5 Other Name(s) 307 Park		2 County St. Louis
6 Specific Location Part of Lot 5, Block E, Webster Park		16 Thematic Category		
7 City or Town If Rural, Township & Vicinity Webster Groves		17 Date(s) or Period 1929		3 Present Name(s) St. Louis
8 Site Plan with North Arrow 		18 Style or Design Tudor Revival		
9 Coordinates UTM Lat Long		19 Architect or Engineer		4 Present Name(s)
10 Site: <input type="checkbox"/> Building <input checked="" type="checkbox"/> Structure: <input type="checkbox"/> Object <input type="checkbox"/> On National Register? Yes <input type="checkbox"/> No <input checked="" type="checkbox"/>		20 Contractor or Builder J.J. Bridell		
13 Part of Estab. Hist. Dist.? Yes <input type="checkbox"/> No <input checked="" type="checkbox"/>		21 Original Use, if apparent residence		5 Other Name(s) 307 Park
14 District Potent'l? Yes <input type="checkbox"/> No <input type="checkbox"/>		22 Present Use residence		
15 Name of Established District		23 Ownership Public <input type="checkbox"/> Private <input checked="" type="checkbox"/>		
		24 Owner's Name & Address, if known Joseph J. Gross		
		25 Open to Public? Yes <input type="checkbox"/> No <input checked="" type="checkbox"/>		
		26 Local Contact Person or Organization		
		27 Other Surveys in Which Included		
		28. No. of Stories 2		
		29. Basement? Yes <input checked="" type="checkbox"/> No <input type="checkbox"/>		
		30. Foundation Material concrete		
		31. Wall Construction masonry		
		32. Roof Type & Material cross gable, shingle		
		33. No. of Bays Front 3 Side		
		34. Wall Treatment common bond brick		
		35. Plan Shape irregular		
		36. Changes (Explain in #42) Addition: <input type="checkbox"/> Altered: <input type="checkbox"/> Moved: <input type="checkbox"/>		
		37. Condition Interior <u>excellent</u> Exterior <u>excellent</u>		
		38. Preservation Underway? Yes <input checked="" type="checkbox"/> No <input type="checkbox"/>		
		39. Endangered? By What? Yes <input type="checkbox"/> No <input checked="" type="checkbox"/>		
		40. Visible from Public Road? Yes <input checked="" type="checkbox"/> No <input type="checkbox"/>		
		41. Distance from and Frontage on Road		
42 Further Description of Important Features				
The front of this 2 story, brick Tudor Revival house with gable roof is symmetrical. The two end bays have double windows on the second story with stone sills and large windows on the first story with four vertical panels, stone sills and canvas awnings. The center bay projects under a cross gable. The second story of the center bay is half timber with a leaded oriel window. The first story is brick, buttressed at the corners and contains the segmental arched door surrounded by a rectangular, stone hood mold.				
43 History and Significance				
This house was built in 1929 by J.J. Bridell for himself. Later owned by Richard Kramer, president of the Kramer Heating and Ventilating Co.				
44 Description of Environment and Outbuildings				
The house faces east from the top of a hill on a deep lot.				
45 Sources of Information Webster Groves Building Permit #4575		46. Prepared by A. Morris		
		47 Organization St. Louis Co. Parks		
		48 Date 8/82		
		49 Revision Date(s)		



Office of Historic Preservation, P.O. Box 176, Jefferson City, Missouri 65101
HISTORIC INVENTORY SL-AS-002 **6740**

<p>1 No</p> <p>2 County St. Louis</p> <p>3 Location of Negatives St. Louis Co. Parks Dept.</p> <p>6 Specific Location Lot 9, Block F, Webster Park</p> <p>7 City or Town If Rural, Township & Vicinity Webster Groves</p> <p>8 Site Plan with North Arrow</p>  <p>9 Coordinates UTM Lat Long</p> <table border="1" style="width:100%; border-collapse: collapse;"> <tr> <td style="width:15%;">10 On National Register?</td> <td style="width:15%;">Site: <input type="checkbox"/> Building <input checked="" type="checkbox"/></td> <td style="width:15%;">Structure: <input type="checkbox"/> Object <input checked="" type="checkbox"/></td> <td style="width:15%;">12 Is It Eligible?</td> <td style="width:15%;">Yes <input type="checkbox"/></td> <td style="width:15%;">No <input checked="" type="checkbox"/></td> </tr> <tr> <td>13 Part of Estab Hist Dist?</td> <td>Yes <input type="checkbox"/> No <input checked="" type="checkbox"/></td> <td>14 District Potent'l?</td> <td>Yes <input type="checkbox"/></td> <td>No <input type="checkbox"/></td> <td></td> </tr> </table> <p>15 Name of Established District</p>	10 On National Register?	Site: <input type="checkbox"/> Building <input checked="" type="checkbox"/>	Structure: <input type="checkbox"/> Object <input checked="" type="checkbox"/>	12 Is It Eligible?	Yes <input type="checkbox"/>	No <input checked="" type="checkbox"/>	13 Part of Estab Hist Dist?	Yes <input type="checkbox"/> No <input checked="" type="checkbox"/>	14 District Potent'l?	Yes <input type="checkbox"/>	No <input type="checkbox"/>		<p>4 Present Name(s) 314 Park</p> <p>5 Other Name(s)</p> <p>16 Thematic Category</p> <p>17 Date(s) or Period 1923</p> <p>18 Style or Design Dutch Colonial Revival</p> <p>19 Architect or Engineer</p> <p>20 Contractor or Builder Hopewell & Means</p> <p>21 Original Use, if apparent residence</p> <p>22 Present Use residence</p> <p>23 Ownership Public <input type="checkbox"/> Private <input checked="" type="checkbox"/></p> <p>24 Owner's Name & Address, if known Jacqueline D. Schaefer</p> <p>25 Open to Public? Yes <input type="checkbox"/> No <input checked="" type="checkbox"/></p> <p>26 Local Contact Person or Organization</p> <p>27 Other Surveys in Which Included</p>	<p>28 No. of Stories 1½</p> <p>29 Basement? Yes <input checked="" type="checkbox"/> No <input type="checkbox"/></p> <p>30 Foundation Material concrete</p> <p>31 Wall Construction frame</p> <p>32 Roof Type & Material gambrel, shingle</p> <p>33 No. of Bays Front 4 + 3 Side</p> <p>34 Wall Treatment clapboard</p> <p>35 Plan Shape rectangle</p> <p>36 Changes (Explain in #42) Addition: <input type="checkbox"/> Altered: <input type="checkbox"/> Moved: <input type="checkbox"/></p> <p>37 Condition Interior excellent Exterior excellent</p> <p>38 Preservation Underway? Yes <input checked="" type="checkbox"/> No <input type="checkbox"/></p> <p>39 Endangered? By What? Yes <input type="checkbox"/> No <input checked="" type="checkbox"/></p> <p>40 Visible from Public Road? Yes <input checked="" type="checkbox"/> No <input type="checkbox"/></p> <p>41 Distance from and Frontage on Road</p>
10 On National Register?	Site: <input type="checkbox"/> Building <input checked="" type="checkbox"/>	Structure: <input type="checkbox"/> Object <input checked="" type="checkbox"/>	12 Is It Eligible?	Yes <input type="checkbox"/>	No <input checked="" type="checkbox"/>									
13 Part of Estab Hist Dist?	Yes <input type="checkbox"/> No <input checked="" type="checkbox"/>	14 District Potent'l?	Yes <input type="checkbox"/>	No <input type="checkbox"/>										
<p>42 Further Description of Important Features This is a small, 1½ story cottage. Its gambrel roof suggests a Dutch Colonial style. The main part of the front of the house contains four bays with the front door in the second bay from the north. A small, open-based pedimented portico supported by slender columns projects in front of the front door. There is a shed dormer containing 3 windows on the front and back. Two stories of sunrooms project on the south side. The first story sunroom has a partial hip roof because the second story room is smaller.</p> <p>43 History and Significance In 1923 Hopewell and Means built this house. They also built 320 Park, next door.</p> <p>44 Description of Environment and Outbuildings The house faces west from the top of an incline on a deep, wooded lot.</p>														
<p>45 Sources of Information Webster Groves Building Permit #2136</p>		<p>46 Prepared by A. Morris</p> <p>47 Organization St. Louis Co. Parks</p> <p>48 Date 8/82</p> <p>49 Revision Date(s)</p>												

1 No
 2 County St. Louis
 4 Present Name(s)
 5 Other Name(s) 314 Park



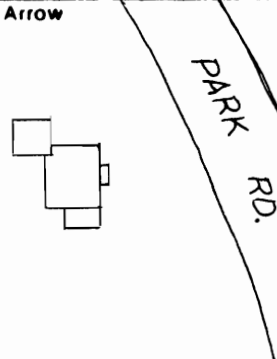
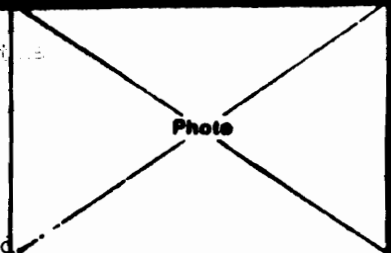
314 Park

42. continued

It has a gable roof.



Office of Historic Preservation, P.O. Box 176, Jefferson City, Missouri 65101
HISTORIC INVENTORY SL-45002-67

1 No 2 County St. Louis 3 Location of Negatives St. Louis Co. Parks Dept.	4 Present Name(s) 5 Other Name(s) 315 Park	1 NO
6 Specific Location part of Lot 5, Skinners Resub of Block E, Webster Park 7 City or Town If Rural, Township & Vicinity Webster Groves 8 Site Plan with North Arrow 	16 Thematic Category 17 Date(s) or Period 1928 18 Style or Design Tudor Revival 19 Architect or Engineer 20 Contractor or Builder Parnell Quick 21 Original Use, if apparent residence 22 Present Use residence 23 Ownership Public <input type="checkbox"/> Private <input checked="" type="checkbox"/> 24 Owner's Name & Address, if known James B. Ault 25 Open to Public? Yes <input type="checkbox"/> No <input checked="" type="checkbox"/>	2 County St. Louis
9 Coordinates UTM Lat Long 10 Site: <input type="checkbox"/> Building <input checked="" type="checkbox"/> Structure <input type="checkbox"/> Object <input type="checkbox"/> On National Register? Yes <input type="checkbox"/> No <input checked="" type="checkbox"/> 12 Is II Eligible? Yes <input type="checkbox"/> No <input type="checkbox"/> 13 Part of Estab Hist Dist? Yes <input type="checkbox"/> No <input checked="" type="checkbox"/> 14 District Potent'l? Yes <input type="checkbox"/> No <input type="checkbox"/> 15 Name of Established District	26 Local Contact Person or Organization 27 Other Surveys in Which Included 28 No of Stories 1 1/2 29 Basement? Yes <input checked="" type="checkbox"/> No <input type="checkbox"/> 30 Foundation Material concrete 31 Wall Construction masonry 32 Roof Type & Material cross gable, slate 33 No. of Bays Front 5 Side 34 Wall Treatment common bond brick 35 Plan Shape irregular 36 Changes (Explain in #42) Addition: <input type="checkbox"/> Altered: <input type="checkbox"/> Moved: <input type="checkbox"/> 37 Condition Interior excellent Exterior excellent 38 Preservation Underway? Yes <input checked="" type="checkbox"/> No <input type="checkbox"/> 39 Endangered? By What? Yes <input type="checkbox"/> No <input checked="" type="checkbox"/> 40 Visible from Public Road? Yes <input checked="" type="checkbox"/> No <input type="checkbox"/> 41 Distance from and Frontage on Road	4 Present Name(s) 315 Park
42 Further Description of Important Features This 1 1/2 story, brick, Tudor Revival house has many gables to its slate roof. The southern three bays on the front are under a large cross gable whose second story is half timbers with a pair of windows in its center. The first story is, of course, brick with two pairs of leaded casement windows and then a brick chimney running up the outside wall, articulated with stone. There is a one story brick vestibule projecting in the center of the front with a gable roof and dark timber eaves. It contains the arched	Photo 	5 Other Name(s) 315 Park
43 History and Significance This house was built in 1928 for Miss Fay Stockton. Miss Stockton was a school teacher and she lived here with her half brother, Jay Gould, who was the editor of the photogravure of the Post Dispatch. He played the piano beautifully.		
44 Description of Environment and Outbuildings The house faces east from the top of an incline on a deep, wooded lot with an expansive front lawn.		
45 Sources of Information Webster Groves Building Permit #4454 Conversation with Mrs. Ralph Metcalf	46 Prepared by A. Morris 47 Organization St. Louis Co. Parks 48 Date 8/82 49 Revision Date(s)	

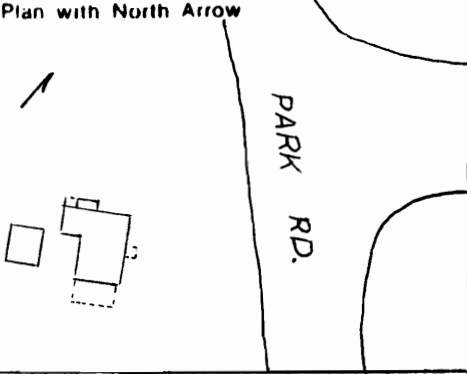
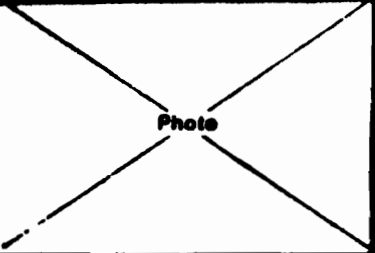
42. continued

front door articulated with rough cut stone. The next bay is double windows with a shed dormer above, also containing double windows. The last bay is a stepped back, one story projection under a lower gable roof.





Office of Historic Preservation, P.O. Box 176, Jefferson City, Missouri 65101
HISTORIC INVENTORY SL-AS-002 173

1 No 2 County St. Louis 3 Location of Negatives St. Louis Co. Parks Dept. 6 Specific Location Lot 4 of resub of Block E of Webster Park 7 City or Town If Rural, Township & Vicinity Webster Groves 8 Site Plan with North Arrow  9 Coordinates UTM Lat Long 10 Site: <input type="checkbox"/> Building <input checked="" type="checkbox"/> Structure: <input type="checkbox"/> Object <input type="checkbox"/> <table border="1" style="width:100%; border-collapse: collapse;"> <tr> <td>On National Register? Yes <input type="checkbox"/> No <input checked="" type="checkbox"/></td> <td>12 Is It Eligible? Yes <input type="checkbox"/> No <input type="checkbox"/></td> </tr> <tr> <td>13 Part of Estab Hist Dist? Yes <input type="checkbox"/> No <input checked="" type="checkbox"/></td> <td>14 District Potent'l? Yes <input type="checkbox"/> No <input type="checkbox"/></td> </tr> </table> 15 Name of Established District	On National Register? Yes <input type="checkbox"/> No <input checked="" type="checkbox"/>	12 Is It Eligible? Yes <input type="checkbox"/> No <input type="checkbox"/>	13 Part of Estab Hist Dist? Yes <input type="checkbox"/> No <input checked="" type="checkbox"/>	14 District Potent'l? Yes <input type="checkbox"/> No <input type="checkbox"/>	4 Present Name(s) 5 Other Name(s) 321 Park 16 Thematic Category 17 Date(s) or Period 1908 18 Style or Design shingle 19 Architect or Engineer Klipstein and Rothmann 20 Contractor or Builder E.E. Horspool 21 Original Use, if apparent residence 22 Present Use residence 23 Ownership Public <input type="checkbox"/> Private <input checked="" type="checkbox"/> 24 Owner's Name & Address, if known A. Price Forsythe 25 Open to Public? Yes <input type="checkbox"/> No <input checked="" type="checkbox"/> 26 Local Contact Person or Organization 27 Other Surveys in Which Included	28 No of Stories 2½ 29 Basement? Yes <input checked="" type="checkbox"/> No <input type="checkbox"/> 30 Foundation Material rubble 31 Wall Construction frame 32 Roof Type & Material gable, asbestos tile 33 No. of Bays Front 3 + 1 Side 34 Wall Treatment shingle 35 Plan Shape rectangle 36 Changes (Explain in #42) Addition <input checked="" type="checkbox"/> Altered <input checked="" type="checkbox"/> Moved <input type="checkbox"/> 37 Condition Interior excellent Exterior excellent 38 Preservation Underway? Yes <input checked="" type="checkbox"/> No <input type="checkbox"/> 39 Endangered? By What? Yes <input type="checkbox"/> No <input checked="" type="checkbox"/> 40 Visible from Public Road? Yes <input checked="" type="checkbox"/> No <input type="checkbox"/> 41 Distance from and Frontage on Road
On National Register? Yes <input type="checkbox"/> No <input checked="" type="checkbox"/>	12 Is It Eligible? Yes <input type="checkbox"/> No <input type="checkbox"/>					
13 Part of Estab Hist Dist? Yes <input type="checkbox"/> No <input checked="" type="checkbox"/>	14 District Potent'l? Yes <input type="checkbox"/> No <input type="checkbox"/>					
42 Further Description of Important Features The front of the main part of this 2½ story, dark shingle house with a gable roof is symmetrical. It has 3 bays with double windows in both stories of the end bays. The north pair on the first story is an oriel projection. The front door is in the center bay surrounded by pilasters and a broken pediment. The window above it is a single smaller window. There is a shed dormer with four windows on the front and back. On the south side is a one story sunroom addition with a flat balustraded roof. Originally the		5 Other Name(s) 321 Park 				
43 History and Significance This house was built in 1908 for Frank Meade. Frank Meade was an executive with the Aetna Insurance Company and he married a daughter of Charles M. Skinner. Skinner had built one of the big, early houses on Hawthorne. The Edward Spiegels lived here in the 1950's and 1960's. Ed Spiegel was the president of Alton Box Company.						
44 Description of Environment and Outbuildings The house faces east from the top of a hill on a deep lot with an expansive lawn in the front. There is a two car shingle garage with a gable roof in the northwest corner of the lot.						
45 Sources of Information Webster Groves Building Permit #138 Conversation with Mrs. Ralph Metcalf		46 Prepared by A. Morris 47 Organization St. Louis Co. Parks 48 Date 8/82 49 Revision Date(s)				

1 No
 2 County
 St. Louis
 4 Present Name(s)
 5 Other Name(s)
 321 Park

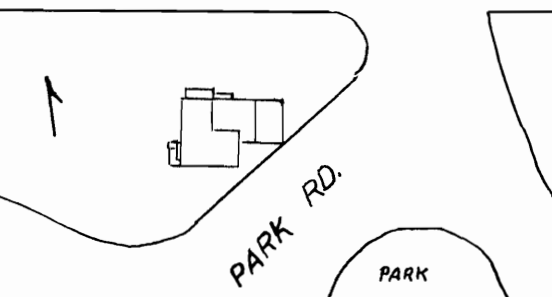
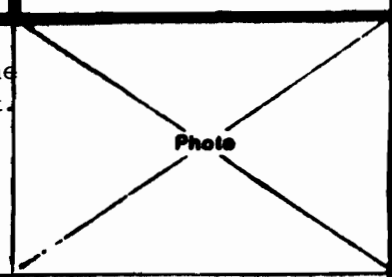
321 Park

42. continued

house had a front porch and no sunroom on the south.



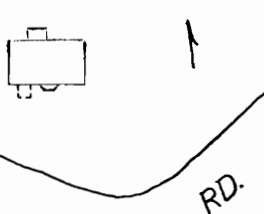
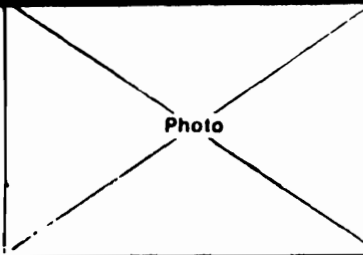
Office of Historic Preservation, P.O. Box 176, Jefferson City, Missouri 65101
HISTORIC INVENTORY SL-AS-002-174

1 No _____ 2 County St. Louis 3 Location of Negatives St. Louis Co. Parks Dept. 6 Specific Location east part of Lot 1 of New Park Subdivision 7 City or Town If Rural, Township & Vicinity Webster Groves 8 Site Plan with North Arrow NEWPORT  9 Coordinates UTM Lat _____ Long _____ 10 <table border="1" style="width:100%; border-collapse: collapse;"> <tr> <td style="width:15%;">On National Register?</td> <td style="width:15%;">Yes <input type="checkbox"/></td> <td style="width:15%;">12 Is It Eligible?</td> <td style="width:15%;">Yes <input type="checkbox"/></td> </tr> <tr> <td></td> <td>No <input checked="" type="checkbox"/></td> <td></td> <td>No <input type="checkbox"/></td> </tr> <tr> <td>13 Part of Estab Hist Dist?</td> <td>Yes <input type="checkbox"/></td> <td>14 District Potent'?</td> <td>Yes <input type="checkbox"/></td> </tr> <tr> <td></td> <td>No <input checked="" type="checkbox"/></td> <td></td> <td>No <input type="checkbox"/></td> </tr> </table> 15 Name of Established District _____	On National Register?	Yes <input type="checkbox"/>	12 Is It Eligible?	Yes <input type="checkbox"/>		No <input checked="" type="checkbox"/>		No <input type="checkbox"/>	13 Part of Estab Hist Dist?	Yes <input type="checkbox"/>	14 District Potent'?	Yes <input type="checkbox"/>		No <input checked="" type="checkbox"/>		No <input type="checkbox"/>	4 Present Name(s) _____ 5 Other Name(s) 400 Park 16 Thematic Category _____ 17 Date(s) or Period _____ 18 Style or Design vernacular 19 Architect or Engineer _____ 20 Contractor or Builder _____ 21 Original Use, if apparent residence 22 Present Use residence 23 Ownership Public <input type="checkbox"/> Private <input checked="" type="checkbox"/> 24 Owner's Name & Address, if known Albert Conway III 25 Open to Public? Yes <input type="checkbox"/> No <input checked="" type="checkbox"/> 26 Local Contact Person or Organization _____ 27 Other Surveys in Which Included _____	28 No. of Stories 2 29 Basement? Yes <input checked="" type="checkbox"/> No <input type="checkbox"/> 30 Foundation Material concrete 31 Wall Construction frame 32 Roof Type & Material hip, shingle 33 No. of Bays Front 2 & 2 Side 2 34 Wall Treatment aluminum siding 35 Plan Shape irregular 36 Changes (Explain in #42) Addition: _____ Altered: _____ Moved: _____ 37 Condition Interior <u>fair</u> Exterior <u>fair</u> 38 Preservation Underway? Yes <input type="checkbox"/> No <input checked="" type="checkbox"/> 39 Endangered? By What? Yes <input type="checkbox"/> No <input checked="" type="checkbox"/> 40 Visible from Public Road? Yes <input checked="" type="checkbox"/> No <input type="checkbox"/> 41 Distance from and Frontage on Road _____
On National Register?	Yes <input type="checkbox"/>	12 Is It Eligible?	Yes <input type="checkbox"/>															
	No <input checked="" type="checkbox"/>		No <input type="checkbox"/>															
13 Part of Estab Hist Dist?	Yes <input type="checkbox"/>	14 District Potent'?	Yes <input type="checkbox"/>															
	No <input checked="" type="checkbox"/>		No <input type="checkbox"/>															
42 Further Description of Important Features This two story, vernacular square has a hip roof with broad eaves. There are two bays on the front with the front door on the west with French doors onto a tiny balcony above it. The south bay is three and four casement windows, the first story is an oriel. The sides are two bays. On the west there is a one story addition, stepped back, one blank bay wide with a hip roof. On the east there is a one story addition, stepped back, two bays wide with a hip roof.	Photo 																	
43 History and Significance New Park was not subdivided until January, 1922. An astronomer lived here who wrote articles for the Post Dispatch. The property used to have a beautiful garden to the east.	44 Description of Environment and Outbuildings The house faces south at the eastern end of an almost elliptical block. The property which slopes down to the eastern side has streets on three sides. It is surrounded by bushes around the perimeter and there is a swimming pool on the east side.																	
45 Sources of Information Conversation with Mrs. Ralph Metcalf St. Louis County Recorder of Deeds Plat Book 16, page 26	46 Prepared by A. Morris 47 Organization St. Louis Co. Parks 48 Date 8/82 49 Revision Date(s) _____																	

1 No
 2 County, St. Louis
 4 Present Name(s)
 5 Other Name(s)
 400 Park



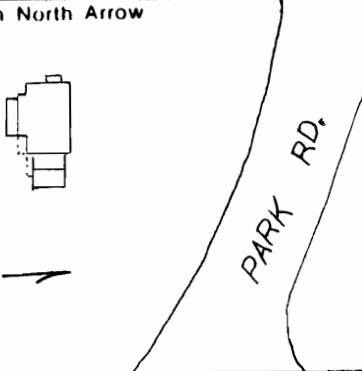
Office of Historic Preservation, P.O. Box 176, Jefferson City, Missouri 65101
HISTORIC INVENTORY SL-AS-002-675

<p>1 No</p> <p>2 County St. Louis</p> <p>3 Location of Negatives St. Louis Co. Parks Dept.</p> <p>6 Specific Location West part of Lot 1 of New Park</p> <p>7 City or Town If Rural, Township & Vicinity Webster Groves</p> <p>8 Site Plan with North Arrow NEWPORT AVE</p>  <p>9 Coordinates UTM Lat Long</p> <table border="1" style="width:100%; border-collapse: collapse;"> <tr> <td style="width:50%;">10 Site Building <input checked="" type="checkbox"/></td> <td style="width:50%;">Structure Object <input type="checkbox"/></td> </tr> <tr> <td>On National Register? Yes <input type="checkbox"/> No <input checked="" type="checkbox"/></td> <td>12 Is Eligible? Yes <input type="checkbox"/> No <input type="checkbox"/></td> </tr> <tr> <td>13 Part of Estab Hist Dist? Yes <input type="checkbox"/> No <input checked="" type="checkbox"/></td> <td>14 District Potential? Yes <input type="checkbox"/> No <input type="checkbox"/></td> </tr> </table> <p>15 Name of Established District</p>	10 Site Building <input checked="" type="checkbox"/>	Structure Object <input type="checkbox"/>	On National Register? Yes <input type="checkbox"/> No <input checked="" type="checkbox"/>	12 Is Eligible? Yes <input type="checkbox"/> No <input type="checkbox"/>	13 Part of Estab Hist Dist? Yes <input type="checkbox"/> No <input checked="" type="checkbox"/>	14 District Potential? Yes <input type="checkbox"/> No <input type="checkbox"/>	<p>4 Present Name(s) 404 Park</p> <p>5 Other Name(s)</p> <p>16 Thematic Category</p> <p>17 Date(s) or Period 1923</p> <p>18 Style or Design vernacular</p> <p>19 Architect or Engineer</p> <p>20 Contractor or Builder E.J. Burgard</p> <p>21 Original Use, if apparent residence</p> <p>22 Present Use residence</p> <p>23 Ownership Public <input type="checkbox"/> Private <input checked="" type="checkbox"/></p> <p>24 Owner's Name & Address, if known Dale L. Pilant</p> <p>25 Open to Public? Yes <input type="checkbox"/> No <input checked="" type="checkbox"/></p> <p>26 Local Contact Person or Organization</p> <p>27 Other Surveys in Which Included</p>	<p>28 No of Stories 2</p> <p>29 Basement? Yes <input checked="" type="checkbox"/> No <input type="checkbox"/></p> <p>30 Foundation Material concrete</p> <p>31 Wall Construction frame</p> <p>32 Roof Type & Material gable, shingle</p> <p>33 No. of Bays Front 3 Side 2</p> <p>34 Wall Treatment clapboard</p> <p>35 Plan Shape rectangle</p> <p>36 Changes (Explain in #42) Addition <input type="checkbox"/> Altered <input type="checkbox"/> Moved <input type="checkbox"/></p> <p>37 Condition Interior good Exterior good</p> <p>38 Preservation Underway? Yes <input checked="" type="checkbox"/> No <input type="checkbox"/></p> <p>39 Endangered? By What? Yes <input type="checkbox"/> No <input checked="" type="checkbox"/></p> <p>40 Visible from Public Road? Yes <input checked="" type="checkbox"/> No <input type="checkbox"/></p> <p>41 Distance from and Frontage on Road</p>
10 Site Building <input checked="" type="checkbox"/>	Structure Object <input type="checkbox"/>							
On National Register? Yes <input type="checkbox"/> No <input checked="" type="checkbox"/>	12 Is Eligible? Yes <input type="checkbox"/> No <input type="checkbox"/>							
13 Part of Estab Hist Dist? Yes <input type="checkbox"/> No <input checked="" type="checkbox"/>	14 District Potential? Yes <input type="checkbox"/> No <input type="checkbox"/>							
<p>42 Further Description of Important Features This 2 story, frame, vernacular rectangle has a gable roof and no chimney. There are three bays on the front, the windows are of small proportions and are all different sizes. On the first story, the center bay is a bay window and the east bay is a pair of casements. The front door is in the west bay surrounded by pilasters and a broken pediment. The side has two bays.</p>								
<p>43 History and Significance This house was built in 1923 for Charles M. Skinner. Skinner owned all of the big hill across the street from this property and he built this house to protect his property values. If someone had built a house facing Newport Ave. Park Road would have become an alley on this side.</p>								
<p>44 Description of Environment and Outbuildings The house faces south on a wooded lot with Newport Ave. right behind it.</p>								
<p>45 Sources of Information Webster Groves Building Permit #1939 Conversation with Mrs. Ralph Metcalf</p>	<p>46 Prepared by A. Morris</p> <p>47 Organization St. Louis Co. Parks</p> <p>48 Date 7/82</p> <p>49 Revision Date(s)</p>							

1 NO
2 County St. Louis
3 Present Name(s)
4 Other Name(s)
5 Other Name(s) 404 Park



Office of Historic Preservation, P.O. Box 176, Jefferson City, Missouri 65101
HISTORIC INVENTORY SL-AS-002-676

1 No County St. Louis 3 Location of Negatives St. Louis Co. Parks Dept. 6 Specific Location Lot 4, Block E, Webster Park 7 City or Town If Rural, Township & Vicinity Webster Groves 8 Site Plan with North Arrow  9 Coordinates UTM Lat Long 10 Site Building <input type="checkbox"/> Structure Object <input type="checkbox"/> 11 On National Register? Yes <input type="checkbox"/> No <input checked="" type="checkbox"/> 12 Is It Eligible? Yes <input type="checkbox"/> No <input type="checkbox"/> 13 Part of Estab Hist Dist? Yes <input type="checkbox"/> No <input checked="" type="checkbox"/> 14 District Potent'l? Yes <input type="checkbox"/> No <input type="checkbox"/> 15 Name of Established District	4 Present Name(s) 5 Other Name(s) 405 Park 16 Thematic Category 17 Date(s) or Period 1910 18 Style or Design shingle 19 Architect or Engineer Klipstein and Rathmann 20 Contractor or Builder Theodore Bopp 21 Original Use, if apparent residence 22 Present Use residence 23 Ownership Public <input type="checkbox"/> Private <input checked="" type="checkbox"/> 24 Owner's Name & Address, if known Daniel L. Sullivan 25 Open to Public? Yes <input type="checkbox"/> No <input checked="" type="checkbox"/> 26 Local Contact Person or Organization 27 Other Surveys in Which Included	28 No. of Stories 2½ 29 Basement? Yes <input checked="" type="checkbox"/> No <input type="checkbox"/> 30 Foundation Material concrete 31 Wall Construction frame 32 Roof Type & Material cross gable, shingle 33 No. of Bays Front 5 Side 2 34 Wall Treatment stucco and shingle 35 Plan Shape irregular 36 Changes (Explain in #42) Addition <input type="checkbox"/> Altered <input type="checkbox"/> Moved <input type="checkbox"/> 37 Condition Interior excellent Exterior excellent 38 Preservation Underway? Yes <input checked="" type="checkbox"/> No <input type="checkbox"/> 39 Endangered? By What? Yes <input type="checkbox"/> No <input checked="" type="checkbox"/> 40 Visible from Public Road? Yes <input checked="" type="checkbox"/> No <input type="checkbox"/> 41 Distance from and Frontage on Road
42 Further Description of Important Features This large, 2½ story, gray stucco and shingle house employs asymmetrical masses, multiple gables, and windows grouped in twos and threes in a way that suggests the Shingle style. Under the main gable of the house there are three bays on the front and two bays on the side. The center bay on the front contains the arched front door surrounded by pilasters and a large arched hood mold. There are small vertical windows on either side of the door and triple casement windows above the door on the second floor. There is		Photo
43 History and Significance This house was built in 1910 for Jessie S. Skinner. He was the son of Charles M. Skinner who built a large, early house in Webster Park. Charles Skinner was a founder of the Buxton Skinner Printing Company. Jessie became the president of the firm and his three brothers were also officers of the firm. Jessie married Esther Watson who grew up in Webster Park. They later lived at 420 Hawthorne in the Park.		
44 Description of Environment and Outbuildings The house faces north on a wide deep lot with an expansive lawn in the front.		
Sources of Information Webster Groves Building Permit #406		46 Prepared by A. Morris 47 Organization St. Louis Co. Parks 48 Date 7/82 49 Revision Date(s)

1 No
 2 County St. Louis
 4 Present Name(s) James S. Skinner
 5 Other Name(s) 405 Park

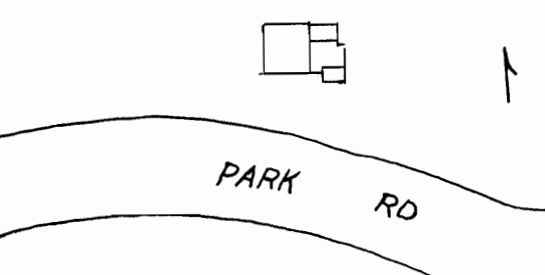
James S. Skinner
405 Park

42. continued

a small gable dormer high in the center of the roof. The eaves of the center section of the roof extend far out over the center bay. The bays on either side of the center contain triple windows on the first floor and large wood shingle oriels with prominent gables on the second story. These oriels contain double windows with tiny casements above them. The oriels have wood brackets at each corner. On the east side of the house a stucco sunroom with a partial hip roof projects for two bays and has a shingle sunroom with a shed roof above it one bay wide.



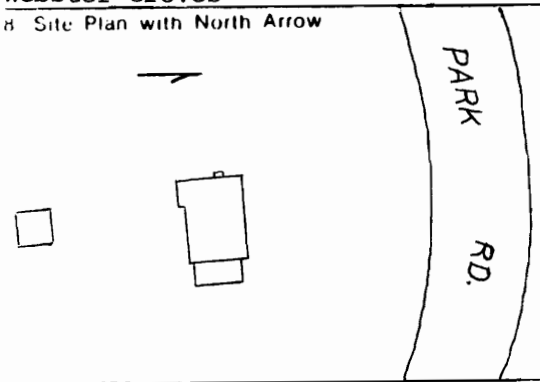
Office of Historic Preservation, P.O. Box 176, Jefferson City, Missouri 65101
HISTORIC INVENTORY SL-AS-002-177

<p>1 No</p> <p>2 County St. Louis</p> <p>3 Location of Negatives St. Louis Co. Parks Dept.</p> <p>6 Specific Location Lot 2 of New Park Subdivision</p> <p>7 City or Town If Rural, Township & Vicinity Webster Groves</p> <p>8 Site Plan with North Arrow NEWPORT AVE.</p>  <p>9 Coordinates UTM Lat Long</p> <p>10 Site Building <input type="checkbox"/> Structure Object <input type="checkbox"/></p> <table border="1" style="width:100%; border-collapse: collapse;"> <tr> <td>On National Register? Yes <input type="checkbox"/> No <input checked="" type="checkbox"/></td> <td>12 Is It Eligible? Yes <input type="checkbox"/> No <input type="checkbox"/></td> </tr> <tr> <td>13 Part of Estab Hist Dist? Yes <input type="checkbox"/> No <input checked="" type="checkbox"/></td> <td>14 District Potent'l? Yes <input type="checkbox"/> No <input type="checkbox"/></td> </tr> </table> <p>15 Name of Established District</p>	On National Register? Yes <input type="checkbox"/> No <input checked="" type="checkbox"/>	12 Is It Eligible? Yes <input type="checkbox"/> No <input type="checkbox"/>	13 Part of Estab Hist Dist? Yes <input type="checkbox"/> No <input checked="" type="checkbox"/>	14 District Potent'l? Yes <input type="checkbox"/> No <input type="checkbox"/>	<p>4 Present Name(s)</p> <p>5 Other Name(s)</p> <p>16 Thematic Category</p> <p>17 Date(s) or Period 1922</p> <p>18 Style or Design craftsman</p> <p>19 Architect or Engineer R.K. Cross</p> <p>20 Contractor or Builder R.K. Cross</p> <p>21 Original Use, if apparent residence</p> <p>22 Present Use residence</p> <p>23 Ownership Public <input type="checkbox"/> Private <input checked="" type="checkbox"/></p> <p>24 Owner's Name & Address, if known Marion Richmond</p> <p>25 Open to Public? Yes <input type="checkbox"/> No <input checked="" type="checkbox"/></p> <p>26 Local Contact Person or Organization</p> <p>27 Other Surveys in Which Included</p>	<p>28 No of Stories 2</p> <p>29 Basement? Yes <input checked="" type="checkbox"/> No <input type="checkbox"/></p> <p>30 Foundation Material concrete</p> <p>31 Wall Construction masonry</p> <p>32 Roof Type & Material cross gable, shingle</p> <p>33 No. of Bays Front 4/3 Side 2</p> <p>34 Wall Treatment stucco</p> <p>35 Plan Shape rectangle</p> <p>36 Changes (Explain in #42) Addition: <input type="checkbox"/> Altered: <input type="checkbox"/> Moved: <input type="checkbox"/></p> <p>37 Condition Interior good Exterior good</p> <p>38 Preservation Underway? Yes <input checked="" type="checkbox"/> No <input type="checkbox"/></p> <p>39 Endangered? By What? Yes <input type="checkbox"/> No <input checked="" type="checkbox"/></p> <p>40 Visible from Public Road? Yes <input checked="" type="checkbox"/> No <input type="checkbox"/></p> <p>41 Distance from and Frontage on Road</p>
On National Register? Yes <input type="checkbox"/> No <input checked="" type="checkbox"/>	12 Is It Eligible? Yes <input type="checkbox"/> No <input type="checkbox"/>					
13 Part of Estab Hist Dist? Yes <input type="checkbox"/> No <input checked="" type="checkbox"/>	14 District Potent'l? Yes <input type="checkbox"/> No <input type="checkbox"/>					
<p>42 Further Description of Important Features This two story stucco house looks much better than its picture since it has been painted. On the front the eastern bay contains the front door under a gable supported by wood brackets, with a double window above it. The wide western part of the front projects very slightly under a broad, front facing gable. The second story is half timbers and contains three windows; the center one is smaller. The first story contains two triple windows.</p>		<p>1 No</p> <p>2 County St. Louis</p> <p>4 Present Name(s) 414 Park</p> <p>5 Other Name(s)</p> <p>Photo</p>				
<p>43 History and Significance This house was built in 1922 by R.K. Cross for himself.</p>		<p>46 Prepared by A. Morris</p> <p>47 Organization St. Louis Co. Parks</p> <p>48 Date 7/82</p> <p>49 Revision Date(s)</p>				
<p>44 Description of Environment and Outbuildings This house faces south on a wooded lot. The lot is not very deep but runs through to Newport Avenue behind it.</p>		<p>1 No</p> <p>2 County St. Louis</p> <p>4 Present Name(s) 414 Park</p> <p>5 Other Name(s)</p>				
<p>45 Sources of Information Webster Groves Building Permit #1630</p>		<p>46 Prepared by A. Morris</p> <p>47 Organization St. Louis Co. Parks</p> <p>48 Date 7/82</p> <p>49 Revision Date(s)</p>				



the house was built in
1880 no apartment

Office of Historic Preservation, P.O. Box 176, Jefferson City, Missouri 65101
HISTORIC INVENTORY SL-AS-002-174

1 No 2 County St. Louis 3 Location of Negatives St. Louis Co. Parks Dept. 6 Specific Location Lot 4, Block E, Webster Park 7 City or Town If Rural, Township & Vicinity Webster Groves 8 Site Plan with North Arrow  9 Coordinates UTM Lat Long 10 Site Building <input checked="" type="checkbox"/> Structure Object <input type="checkbox"/> <table border="1" style="width:100%; border-collapse: collapse;"> <tr> <td>On National Register?</td> <td>Yes <input type="checkbox"/> No <input checked="" type="checkbox"/></td> <td>12 Is It Eligible?</td> <td>Yes <input type="checkbox"/> No <input type="checkbox"/></td> </tr> <tr> <td>13 Part of Estab Hist Dist?</td> <td>Yes <input type="checkbox"/> No <input checked="" type="checkbox"/></td> <td>14. District Potent'l?</td> <td>Yes <input type="checkbox"/> No <input type="checkbox"/></td> </tr> </table> 15 Name of Established District		On National Register?	Yes <input type="checkbox"/> No <input checked="" type="checkbox"/>	12 Is It Eligible?	Yes <input type="checkbox"/> No <input type="checkbox"/>	13 Part of Estab Hist Dist?	Yes <input type="checkbox"/> No <input checked="" type="checkbox"/>	14. District Potent'l?	Yes <input type="checkbox"/> No <input type="checkbox"/>	4 Present Name(s) 5 Other Name(s) 423 Park 16. Thematic Category 17 Date(s) or Period 1924 18. Style or Design Dutch Colonial Revival 19. Architect or Engineer 20. Contractor or Builder D.W. Fhemphere 21. Original Use, if apparent residence 22 Present Use residence 23 Ownership Public <input type="checkbox"/> Private <input checked="" type="checkbox"/> 24. Owner's Name & Address, if known James P. Holloran 25. Open to Public? Yes <input type="checkbox"/> No <input checked="" type="checkbox"/> 26. Local Contact Person or Organization 27 Other Surveys in Which Included		28. No of Stories 1 1/2 29. Basement? Yes <input checked="" type="checkbox"/> No <input type="checkbox"/> 30. Foundation Material concrete 31. Wall Construction frame 32. Roof Type & Material hipped gambrel, shingle 33. No. of Bays Front 4 Side 2 34. Wall Treatment stucco 35. Plan Shape rectangle 36. Changes (Explain in #42) Addition <input type="checkbox"/> Altered <input type="checkbox"/> Moved <input type="checkbox"/> 37. Condition Interior excellent Exterior excellent 38. Preservation Underway? Yes <input checked="" type="checkbox"/> No <input type="checkbox"/> 39. Endangered? By What? Yes <input type="checkbox"/> No <input checked="" type="checkbox"/> 40. Visible from Public Road? Yes <input checked="" type="checkbox"/> No <input type="checkbox"/> 41. Distance from and Frontage on Road	
On National Register?	Yes <input type="checkbox"/> No <input checked="" type="checkbox"/>	12 Is It Eligible?	Yes <input type="checkbox"/> No <input type="checkbox"/>										
13 Part of Estab Hist Dist?	Yes <input type="checkbox"/> No <input checked="" type="checkbox"/>	14. District Potent'l?	Yes <input type="checkbox"/> No <input type="checkbox"/>										
42 Further Description of Important Features This 1 1/2 story stucco house has a hipped gambrel roof over the main part of the house which has three bays on the front and two bays on the side. The front door is in the center bay, a little off center because it has a small casement window next to it. A broken pediment supported by wood brackets pierces the line of the eaves over the front door. There are large triple windows on either side of the front door. There is a wide shed dormer almost the full width of the roof on the front and back. The dormer has 3 bays,		Photo											
43 History and Significance This house was built in 1924 for George S. Roseborough. George Roseborough's father founded the Measuregraph Company and George became its president and later his son George Roseborough Jr., was also its president. The firm manufactures machines for measuring fabric and parts used by General Electric.		44 Description of Environment and Outbuildings The house faces north on a wide, deep, wooded lot. It has an expansive front lawn.											
45 Sources of Information Webster Groves Building Permit #2536 Conversation with Mrs. Jack Hause		46. Prepared by A. Morris 47 Organization St. Louis Co. Parks 48. Date 7/82 49 Revision Date(s)											

1 No
 2 County St. Louis
 4 Present Name(s)
 5 Other Name(s) 423 Park

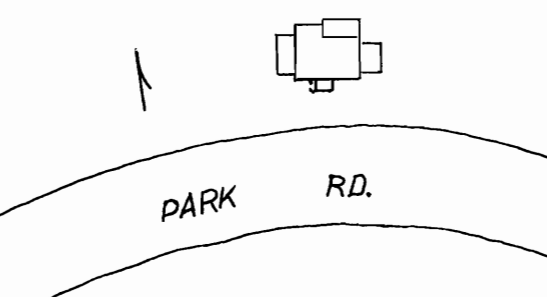
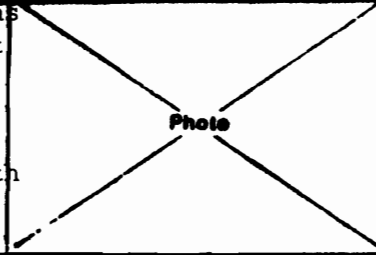
423 Park

42. continued

double windows on the ends and triple casements with a window box in the center. On the east side, stepped back slightly, a one story sunroom projects with a flat balustraded roof, hipped on the edges.



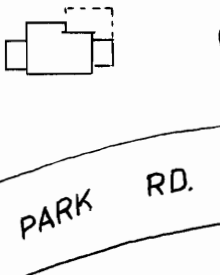
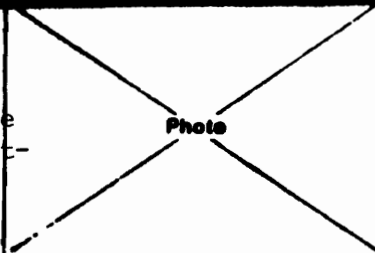
Office of Historic Preservation, P.O. Box 176, Jefferson City, Missouri 65101
HISTORIC INVENTORY SL-AS-002-679

1 No 2 County St. Louis 3 Location of Negatives St. Louis Co. Parks Dept. 6 Specific Location Lot 3 of New Park 7 City or Town If Rural, Township & Vicinity Webster Groves 8 Site Plan with North Arrow  9 Coordinates UTM Lat Long 10 On National Register? Yes <input type="checkbox"/> No <input checked="" type="checkbox"/> 11 Structure Object <input type="checkbox"/> Building <input checked="" type="checkbox"/> 12 Is It Eligible? Yes <input type="checkbox"/> No <input type="checkbox"/> 13 Part of Estab Hist Dist? Yes <input type="checkbox"/> No <input checked="" type="checkbox"/> 14 District Potent'l? Yes <input type="checkbox"/> No <input type="checkbox"/> 15 Name of Established District	4 Present Name(s) 5 Other Name(s) 424 Park 16 Thematic Category 17 Date(s) or Period 1921 18 Style or Design Dutch Colonial Revival 19 Architect or Engineer 20 Contractor or Builder Wm. H. Ogden 21 Original Use, if apparent residence 22 Present Use residence 23 Ownership Public <input type="checkbox"/> Private <input checked="" type="checkbox"/> 24 Owner's Name & Address, if known Herbert I. Finch, Jr. 25 Open to Public? Yes <input type="checkbox"/> No <input checked="" type="checkbox"/> 26 Local Contact Person or Organization 27 Other Surveys in Which Included	28 No of Stories 1 1/2 29 Basement? Yes <input checked="" type="checkbox"/> No <input type="checkbox"/> 30 Foundation Material concrete 31 Wall Construction frame 32 Roof Type & Material gambrel 33 No. of Bays Front 4 Side 1 34 Wall Treatment clapboard 35 Plan Shape irregular 36 Changes (Explain in #42) Addition <input checked="" type="checkbox"/> Altered <input type="checkbox"/> Moved <input type="checkbox"/> 37 Condition Interior <u>excellent</u> Exterior <u>excellent</u> 38 Preservation Underway? Yes <input checked="" type="checkbox"/> No <input type="checkbox"/> 39 Endangered? By What? Yes <input type="checkbox"/> No <input checked="" type="checkbox"/> 40 Visible from Public Road? Yes <input checked="" type="checkbox"/> No <input type="checkbox"/> 41 Distance from and Frontage on Road
42 Further Description of Important Features This small, 1 1/2 story, frame cottage has a gambrel roof which gives it a Dutch Colonial appearance. The front door is in the center bay with double windows on either side. There is a wide shed dormer on the front and back containing three windows. The center window in the dormer is a small casement. A one story sunroom with a hip roof projects on the east and a one car garage with a hip roof projects on the west.		Photo 
43 History and Significance This house was built in 1921 for William H. Ogden by himself.		
44 Description of Environment and Outbuildings The house faces south on a wooded lot, small by Webster Park standards. The lot runs through to Newport Avenue behind it. There is a landscaped patio in the northeast corner of the lot and trees and bushes insolate the lot from Newport Ave. below.		
45 Sources of Information Webster Groves Building Permit #1585	46 Prepared by A. Morris 47 Organization St. Louis Co. Parks 48 Date 8/82 49 Revision Date(s)	

1 No
 2 County
 St. Louis
 4 Present Name(s)
 5 Other Name(s)
 424 Park



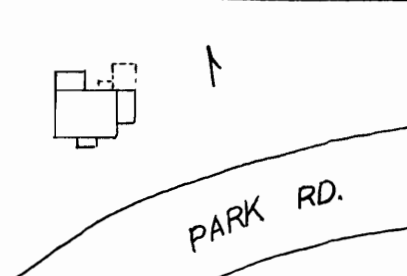
Office of Historic Preservation, P.O. Box 176, Jefferson City, Missouri 65101
HISTORIC INVENTORY SL-AS-002-460

1 No 2 County St. Louis 3 Location of Negatives St. Louis Co. Parks Dept. 6 Specific Location Lot 4 of New Park Subdivision 7 City or Town If Rural, Township & Vicinity Webster Groves 8 Site Plan with North Arrow NEWPORT AVE.  9 Coordinates UTM Lat Long 10 Site Building <input checked="" type="checkbox"/> Structure Object <input type="checkbox"/> <table border="1" style="width:100%; border-collapse: collapse;"> <tr> <td style="width:50%;">On National Register? Yes <input type="checkbox"/> No <input checked="" type="checkbox"/></td> <td style="width:50%;">12 Is It Eligible? Yes <input type="checkbox"/> No <input type="checkbox"/></td> </tr> <tr> <td>13 Part of Estab Hist Dist? Yes <input type="checkbox"/> No <input checked="" type="checkbox"/></td> <td>14 District Potent'l? Yes <input type="checkbox"/> No <input type="checkbox"/></td> </tr> </table> 15 Name of Established District	On National Register? Yes <input type="checkbox"/> No <input checked="" type="checkbox"/>	12 Is It Eligible? Yes <input type="checkbox"/> No <input type="checkbox"/>	13 Part of Estab Hist Dist? Yes <input type="checkbox"/> No <input checked="" type="checkbox"/>	14 District Potent'l? Yes <input type="checkbox"/> No <input type="checkbox"/>	4 Present Name(s) 5 Other Name(s) 432 Park 16. Thematic Category 17 Date(s) or Period 18. Style or Design vernacular 19. Architect or Engineer 20. Contractor or Builder 21. Original Use, if apparent residence 22 Present Use residence 23 Ownership Public <input type="checkbox"/> Private <input checked="" type="checkbox"/> 24. Owner's Name & Address, if known Kenneth E. Maag 25. Open to Public? Yes <input type="checkbox"/> No <input checked="" type="checkbox"/> 26 Local Contact Person or Organization 27 Other Surveys in Which Included	28. No of Stories 2 29. Basement? Yes <input checked="" type="checkbox"/> No <input type="checkbox"/> 30. Foundation Material concrete 31. Wall Construction frame 32. Roof Type & Material gable, shingle 33. No. of Bays Front 3/5 Side 2 34. Wall Treatment clapboard 35. Plan Shape rectangle 36. Changes (Explain in #42) Addition: Moved: <input type="checkbox"/> 37. Condition Interior excellent Exterior excellent 38. Preservation Underway? Yes <input checked="" type="checkbox"/> No <input type="checkbox"/> 39. Endangered? By What? Yes <input type="checkbox"/> No <input checked="" type="checkbox"/> 40. Visible from Public Road? Yes <input checked="" type="checkbox"/> No <input type="checkbox"/> 41. Distance from and Frontage on Road
On National Register? Yes <input type="checkbox"/> No <input checked="" type="checkbox"/>	12 Is It Eligible? Yes <input type="checkbox"/> No <input type="checkbox"/>					
13 Part of Estab Hist Dist? Yes <input type="checkbox"/> No <input checked="" type="checkbox"/>	14 District Potent'l? Yes <input type="checkbox"/> No <input type="checkbox"/>					
42 Further Description of Important Features This is a two story vernacular rectangle with a gable roof. The front has three bays on the second story and five bays on the first with the front door in the center. There is a pediment over the front door supported by pilasters. There are two stories of sunrooms projecting on the east stepped back slightly under a slightly lower gable roof. A one story, two car garage with gable roof is attached on the west.						
43 History and Significance This house may have been built by the Kendrick family in the 1920's as an investment and to keep their property values high. Judge Hogden, the judge in Webster Groves lived here in the thirties. Ralph Straub, an executive with Stix Baer and Fuller, lived here from 1946 until sometime in the 1950's.						
44 Description of Environment and Outbuildings The house faces south on a wooded lot. The lot is not very deep although it runs through to Newport Avenue in the back.						
45 Sources of Information Conversation with Ralph Staub Conversation with Mrs. Ralph Metcalf		46. Prepared by A. Morris 47 Organization St. Louis Co. Parks 48 Date 8/82 49 Revision Date(s)				

1 No
 2 County
 St. Louis
 4 Present Name(s)
 5 Other Name(s)
 432 Park

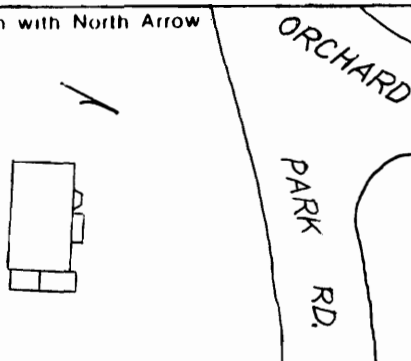


Office of Historic Preservation, P.O. Box 176, Jefferson City, Missouri 65101
HISTORIC INVENTORY SL-AS-002-~~144~~

<p>1 No</p> <p>2 County St. Louis</p> <p>3 Location of Negatives St. Louis Co. Parks Dept.</p> <p>6 Specific Location Lot 5, New Park Subdivision</p> <p>7 City or Town If Rural, Township & Vicinity Webster Groves</p> <p>8 Site Plan with North Arrow NEWPORT AVE.  PARK RD.</p> <p>9 Coordinates UTM Lat Long</p> <table border="1" style="width:100%; border-collapse: collapse;"> <tr> <td style="width:50%;">10 Site: I Building X</td> <td style="width:50%;">Structure I Object I</td> </tr> <tr> <td>On National Register? Yes I No X</td> <td>12 Is It Eligible? Yes I No I</td> </tr> <tr> <td>13 Part of Estab. Hist. Dist.? Yes I No X</td> <td>14 District Potent'l? Yes I No I</td> </tr> </table> <p>15 Name of Established District</p>	10 Site: I Building X	Structure I Object I	On National Register? Yes I No X	12 Is It Eligible? Yes I No I	13 Part of Estab. Hist. Dist.? Yes I No X	14 District Potent'l? Yes I No I	<p>4 Present Name(s)</p> <p>5 Other Name(s)</p> <p>438 Park</p> <p>16 Thematic Category</p> <p>17 Date(s) or Period 1925</p> <p>18 Style or Design Federal Revival</p> <p>19 Architect or Engineer</p> <p>20 Contractor or Builder Charles E. Hopewell</p> <p>21 Original Use, if apparent residence</p> <p>22 Present Use residence</p> <p>23 Ownership Public I Private I X</p> <p>24 Owner's Name & Address, if known Mark Brethan</p> <p>25 Open to Public? Yes I No I X</p> <p>26 Local Contact Person or Organization</p> <p>27 Other Surveys in Which Included</p>	<p>28 No. of Stories 2</p> <p>29 Basement? Yes I No I X</p> <p>30 Foundation Material concrete</p> <p>31 Wall Construction frame</p> <p>32 Roof Type & Material gable, shingle</p> <p>33 No. of Bays Front 4 Side 2</p> <p>34 Wall Treatment stucco</p> <p>35 Plan Shape rectangle</p> <p>36 Changes (Explain in #42) Addition: Moved: I</p> <p>37 Condition Interior good Exterior good</p> <p>38 Preservation Underway? Yes X No I</p> <p>39 Endangered? By What? Yes I No I X</p> <p>40 Visible from Public Road? Yes X No I</p> <p>41 Distance from and Frontage on Road</p>
10 Site: I Building X	Structure I Object I							
On National Register? Yes I No X	12 Is It Eligible? Yes I No I							
13 Part of Estab. Hist. Dist.? Yes I No X	14 District Potent'l? Yes I No I							
<p>42 Further Description of Important Features This two story, stucco rectangle has a gable roof. The main part of the house has three bays on the front and two bays on the side. The front suggests the Federal Revival style because of the arched indentations above the first story windows. A one story, rectangular, vestibule with a bellcast copper roof projects from the center bay, containing the front door surrounded by pilasters and an entablature with dentils. Two stories project on the east end of the house.</p> <p>43 History and Significance This house was built in 1925 for Albert H. Manglesdorf. Manglesdorf was the owner of Manglesdorf Seed Company. He later built 328 Park Rd. and his son lives at 476 Hawthorne in Webster Park.</p> <p>44 Description of Environment and Outbuildings The house faces south on a modest, open lot. The lot slopes down to Newport Avenue at the back.</p>		<p>1 No</p> <p>2 County St. Louis</p> <p>4 Present Name(s) 438 Park</p> <p>5 Other Name(s)</p> <p style="text-align: center;">Photo</p>						
<p>45 Sources of Information Webster Groves Building Permit #2908</p>		<p>46 Prepared by A. Morris</p> <p>47 Organization St. Louis Co. Parks</p> <p>48 Date 8/82</p> <p>49 Revision Date(s)</p>						



HISTORIC INVENTORY *SL-AS-002-062*

<p>1 No</p> <p>2 County Louis</p> <p>3 Location of Negatives St. Louis Co. Parks Dept.</p> <p>6 Specific Location Lot 3, Block F, Webster Park</p> <p>7 City or Town If Rural, Township & Vicinity Webster Groves</p> <p>8 Site Plan with North Arrow</p>  <p>9 Coordinates UTM Lat Long</p> <p>10 Site: <input type="checkbox"/> Building <input checked="" type="checkbox"/> Structure: <input type="checkbox"/> Object <input type="checkbox"/></p> <table border="1" style="width:100%; border-collapse: collapse;"> <tr> <td style="width:50%;">On National Register? Yes <input type="checkbox"/> No <input checked="" type="checkbox"/></td> <td style="width:50%;">12 Is It Eligible? Yes <input type="checkbox"/> No <input type="checkbox"/></td> </tr> <tr> <td>13 Part of Estab Hist Dist? Yes <input type="checkbox"/> No <input checked="" type="checkbox"/></td> <td>14 District Potent? Yes <input type="checkbox"/> No <input type="checkbox"/></td> </tr> </table> <p>15 Name of Established District</p>	On National Register? Yes <input type="checkbox"/> No <input checked="" type="checkbox"/>	12 Is It Eligible? Yes <input type="checkbox"/> No <input type="checkbox"/>	13 Part of Estab Hist Dist? Yes <input type="checkbox"/> No <input checked="" type="checkbox"/>	14 District Potent? Yes <input type="checkbox"/> No <input type="checkbox"/>	<p>4 Present Name(s)</p> <p>5 Other Name(s)</p> <p>441 Park</p> <p>16 Thematic Category</p> <p>17 Date(s) or Period 1909</p> <p>18 Style or Design Craftsman Bungalow</p> <p>19 Architect or Engineer Lawrence Ewald</p> <p>20 Contractor or Builder Fred Howell</p> <p>21 Original Use, if apparent residence</p> <p>22 Present Use residence</p> <p>23 Ownership Public <input type="checkbox"/> Private <input checked="" type="checkbox"/></p> <p>24 Owner's Name & Address, if known George Vits</p> <p>25 Open to Public? Yes <input type="checkbox"/> No <input checked="" type="checkbox"/></p> <p>26 Local Contact Person or Organization</p> <p>27 Other Surveys in Which Included</p>	<p>28 No of Stories $1\frac{1}{2}$</p> <p>29 Basement? Yes <input checked="" type="checkbox"/> No <input type="checkbox"/></p> <p>30 Foundation Material concrete</p> <p>31 Wall Construction frame</p> <p>32 Roof Type & Material gable, shingle</p> <p>33 No. of Bays Front 5 & 1 Side 3</p> <p>34 Wall Treatment stucco</p> <p>35 Plan Shape rectangle</p> <p>36 Changes (Explain in #42) Addition <input type="checkbox"/> Altered <input type="checkbox"/> Moved <input type="checkbox"/></p> <p>37 Condition Interior <u>excellent</u> Exterior <u>excellent</u></p> <p>38 Preservation Underway? Yes <input checked="" type="checkbox"/> No <input type="checkbox"/></p> <p>39 Endangered? By What? Yes <input type="checkbox"/> No <input checked="" type="checkbox"/></p> <p>40 Visible from Public Road? Yes <input checked="" type="checkbox"/> No <input type="checkbox"/></p> <p>41 Distance from and Frontage on Road</p>
On National Register? Yes <input type="checkbox"/> No <input checked="" type="checkbox"/>	12 Is It Eligible? Yes <input type="checkbox"/> No <input type="checkbox"/>					
13 Part of Estab Hist Dist? Yes <input type="checkbox"/> No <input checked="" type="checkbox"/>	14 District Potent? Yes <input type="checkbox"/> No <input type="checkbox"/>					
<p>42 Further Description of Important Features This is a large, $1\frac{1}{2}$ story bungalow with a broad gable roof. The roof is very regular with 3 shed dormers on the front and back but it covers an irregular wall line across the front. Under the main roof on the front the east bay projects, a broad wall with a single window. The second bay is the front door, recessed under the eaves. The third bay is a bay window projecting almost to the edge of the eaves. The last two bays are recessed and the deep eaves are supported by three large braces. A one story sun</p> <p>43 History and Significance This house was built in 1909 for Charles Kendrick. Kendrick was a son of Justin Kendrick, who built a large, early home in Webster Park. Charles was married to Augusta Warren Kendrick, the daughter of Marshall Warren who lived on N. Elm and was the president of the M.W. Warren Coke Company. The Kendricks had first built the house at 102 Mason. They later got divorced.</p> <p>44 Description of Environment and Outbuildings The house faces north on a wide, deep lot with an expansive lawn.</p>		<p>Photo</p>				
<p>45 Sources of Information Webster Groves Building Permit #289 Conversation with Mrs. Ralph Metcalf</p>		<p>46 Prepared by A. Morris</p> <p>47 Organization St. Louis Co. Parks</p> <p>48 Date 7/82</p> <p>49 Revision Date(s)</p>				

1 NO
 2 COU
 St. Louis
 4 Present Name(s)
 Charles Kendrick
 5 Other Name(s)
 441 Park

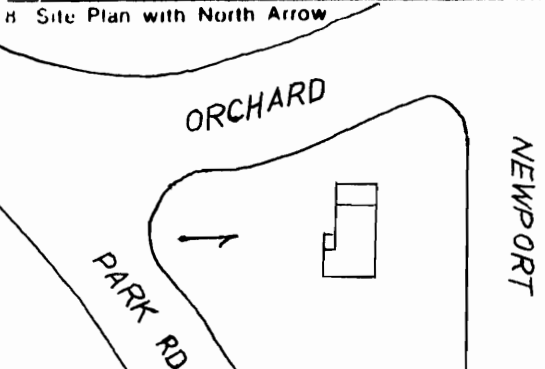
Charles Kendrick
441 Park

42. continued

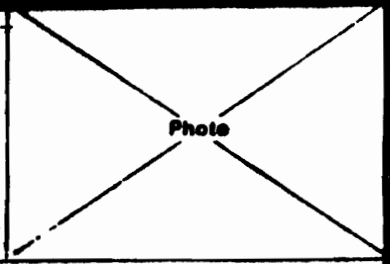
room with a shed roof has been added across the east with a garage underneath it on the front.



Office of Historic Preservation, P.O. Box 176, Jefferson City, Missouri 65101
HISTORIC INVENTORY *SL-AS-002-463*

<p>1 No</p> <p>county St. Louis</p> <p>3 Location of Negatives St. Louis Co. Parks Dept.</p> <p>6 Specific Location west part of Lot 5 of New Park Subdivision</p> <p>7 City or Town If Rural, Township & Vicinity Webster Groves</p> <p>8 Site Plan with North Arrow</p>  <p>9 Coordinates UTM Lat Long</p> <table border="1" style="width:100%; border-collapse: collapse;"> <tr> <td colspan="2">10 Site Building <input type="checkbox"/> Structure Object <input type="checkbox"/></td> </tr> <tr> <td>On National Register? Yes <input type="checkbox"/> No <input checked="" type="checkbox"/></td> <td>12 Is Eligible? Yes <input type="checkbox"/> No <input type="checkbox"/></td> </tr> <tr> <td>13 Part of Estab Hist Dist? Yes <input type="checkbox"/> No <input checked="" type="checkbox"/></td> <td>14 District Potent'l? Yes <input type="checkbox"/> No <input type="checkbox"/></td> </tr> </table> <p>15 Name of Established District</p>	10 Site Building <input type="checkbox"/> Structure Object <input type="checkbox"/>		On National Register? Yes <input type="checkbox"/> No <input checked="" type="checkbox"/>	12 Is Eligible? Yes <input type="checkbox"/> No <input type="checkbox"/>	13 Part of Estab Hist Dist? Yes <input type="checkbox"/> No <input checked="" type="checkbox"/>	14 District Potent'l? Yes <input type="checkbox"/> No <input type="checkbox"/>	<p>4 Present Name(s)</p> <p>5 Other Name(s)</p> <p>16 Thematic Category</p> <p>17 Date(s) or Period 1926</p> <p>18 Style or Design craftsman</p> <p>19 Architect or Engineer</p> <p>20 Contractor or Builder Parnell Quick</p> <p>21 Original Use, if apparent residence</p> <p>22 Present Use residence</p> <p>23 Ownership Public <input type="checkbox"/> Private <input checked="" type="checkbox"/></p> <p>24 Owner's Name & Address, if known Stephen Craine</p> <p>25 Open to Public? Yes <input type="checkbox"/> No <input checked="" type="checkbox"/></p> <p>26 Local Contact Person or Organization</p> <p>27 Other Surveys in Which Included</p>	<p>28 No of Stories 2</p> <p>29 Basement? Yes <input checked="" type="checkbox"/> No <input type="checkbox"/></p> <p>30 Foundation Material concrete</p> <p>31 Wall Construction frame</p> <p>32 Roof Type & Material cross gable hip, shingle</p> <p>33 No. of Bays Front 4 Side 2</p> <p>34 Wall Treatment stucco</p> <p>35 Plan Shape irregular</p> <p>36 Changes (Explain in #42) Addition: Moved:</p> <p>37 Condition Interior excellent Exterior excellent</p> <p>38 Preservation Underway? Yes <input checked="" type="checkbox"/> No <input type="checkbox"/></p> <p>39 Endangered? By What? Yes <input type="checkbox"/> No <input checked="" type="checkbox"/></p> <p>40 Visible from Public Road? Yes <input checked="" type="checkbox"/> No <input type="checkbox"/></p> <p>41 Distance from and Frontage on Road</p>
10 Site Building <input type="checkbox"/> Structure Object <input type="checkbox"/>								
On National Register? Yes <input type="checkbox"/> No <input checked="" type="checkbox"/>	12 Is Eligible? Yes <input type="checkbox"/> No <input type="checkbox"/>							
13 Part of Estab Hist Dist? Yes <input type="checkbox"/> No <input checked="" type="checkbox"/>	14 District Potent'l? Yes <input type="checkbox"/> No <input type="checkbox"/>							
<p>42 Further Description of Important Features This is a 2½ story, half timber rectangular house with an unusual roof. The main part of the roof is hip and the west eaves extend down over the first story like a catslide with a long shed dormer. There are two bays on the west side and the corners of the west side are battered. The front of the house has three bays on the second floor and four bays on the first. The east side of the front projects under a steep gable, one bay on the second and third story, and the west eaves of the gable extend down over the</p>								
<p>43 History and Significance This house was built in 1926 for Carleton B. Fox.</p>								
<p>44 Description of Environment and Outbuildings The house faces south on a corner lot. Newport Avenue runs behind the lot. A driveway from Newport Avenue leads to a garage under the back of the house</p>								
<p>45 Sources of Information Webster Groves Building Permit #3674</p>		<p>46 Prepared by A. Morris</p> <p>47 Organization St. Louis Co. Parks</p> <p>48 Date 8/82</p> <p>49 Revision Date(s)</p>						

1 No
 2 Court St. Louis
 4 Present Name(s)
 5 Other Name(s) 444 Park

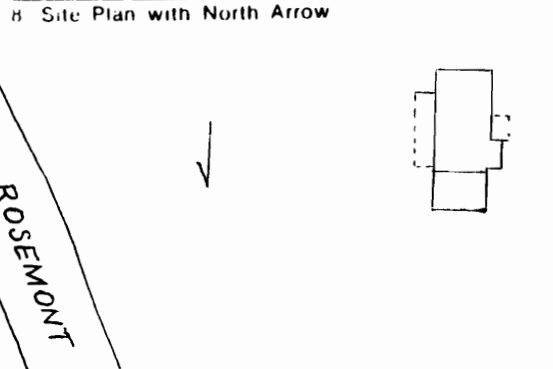


42. continued

first floor allowing for two bays. The front door is recessed behind an arch in the second bay from the east. The east corner of the front has a half story decorative wall like a buttress.



Office of Historic Preservation, P.O. Box 176, Jefferson City, Missouri 65101
HISTORIC INVENTORY *SL-AS-002-107*

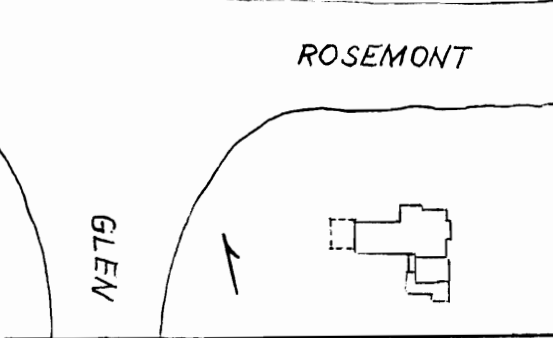

1 No		4 Present Name(s)		1 No	
2 County Louis		5 Other Name(s)			2 County St. Louis
3 Location of Negatives St. Louis Co. Parks Dept.		107 Rosemont			
6 Specific Location part of Lot 2 of Glen Park		16 Thematic Category		28 No of Stories 2½	
7 City or Town If Rural, Township & Vicinity Webster Groves		17 Date(s) or Period 1905		29 Basement? Yes <input checked="" type="checkbox"/> No <input type="checkbox"/>	
8 Site Plan with North Arrow 		18 Style or Design Colonial Revival		30 Foundation Material rubble	
		19 Architect or Engineer		31 Wall Construction frame	
9 Coordinates UTM Lat Long		20 Contractor or Builder		32 Roof Type & Material gable, shingle	
10 Site Building Structure Object On National Register? Yes <input type="checkbox"/> No <input checked="" type="checkbox"/> 12 Is Eligible? Yes <input type="checkbox"/> No <input type="checkbox"/>		21 Original Use, if apparent residence		33 No. of Bays Front 6 Side 2	
		22 Present Use residence		34 Wall Treatment shingles	
13 Part of Estab Hist Dist? Yes <input type="checkbox"/> No <input checked="" type="checkbox"/> 14 District Potent'l? Yes <input type="checkbox"/> No <input type="checkbox"/>		23 Ownership Public <input type="checkbox"/> Private <input checked="" type="checkbox"/>		35 Plan Shape rectangle	
15 Name of Established District		24 Owner's Name & Address, if known Charles R. Agles		36 Changes (Explain in #42) Addition Altered Moved	
		25 Open to Public? Yes <input type="checkbox"/> No <input checked="" type="checkbox"/>		37 Condition Interior excellent Exterior excellent	
		26 Local Contact Person or Organization		38 Preservation Underway? Yes <input type="checkbox"/> No <input checked="" type="checkbox"/>	
		27 Other Surveys in Which Included		39 Endangered? By What? Yes <input type="checkbox"/> No <input checked="" type="checkbox"/>	
				40 Visible from Public Road? Yes <input checked="" type="checkbox"/> No <input type="checkbox"/>	
				41 Distance from and Frontage on Road	
42 Further Description of Important Features This 2½ story colonial revival house of white painted shingles has three bays in its main center section with a monumental two story open porch with a flat balustraded roof projecting in front of it supported by six square posts. This porch is reminiscent of the porch across the Potomac side of Mount Vernon. The front door is in the center bay with sidelights and has a small glass vestibule projecting in front of it with a flat balustraded roof and French doors with sidelights opening onto the little porch roof.				5 Other Name(s) 107 Rosemont	
43 History and Significance This house, without the front pillars was built for Laura Parker in 1905. She was the wife of William Parker who had a livery and undertaking firm. They sold it to George H. Duncan, a salesman, in 1908 when they built 213 E. Lockwood. The house was owned for sometime by David M. Flourney. He had Harris Armstrong remodel it and add the pillars around 1926. One of the Flourney's daughters became an ice skating star and dated Howard Hughes.					
44 Description of Environment and Outbuildings The house faces east from the top of a huge, high hill. There is an expansive lawn leading down to a creek across the bottom of the lot near the road. There are many trees on the property.					
45 Sources of Information al Estate Tax Assessments for the City of Webster Groves; 1905 to 1918 Boos' Directory of St. Louis County, Mo.; Clayton; 1909 Conversation with Mrs. Ralph Metcalf Conversation with Mrs. Harris Armstrong				46 Prepared by A. Morris	
				47 Organization St. Louis Co. Parks	
				48 Date 7/82 49 Revision Date(s)	

42. continued

There is a two story bay with a slightly shorter gable roof on each end of the house the south end has a stone chimney running up the outside wall to the peak of the gable. Attached to the north end of the house is a one story screened porch with a flat balustraded roof.



Office of Historic Preservation, P.O. Box 176, Jefferson City, Missouri 65101
HISTORIC INVENTORY SL-AS-002-145

1 No		4 Present Name(s)		1 No																							
County St. Louis																											
3 Location of Negatives St. Louis Co. Parks Dept.		5 Other Name(s) 202 Rosemont		2 County St. Louis																							
6 Specific Location Lot 4, Block L, Webster Park		16. Thematic Category																									
7 City or Town If Rural, Township & Vicinity Webster Groves		17 Date(s) or Period 1929		3 Present Name(s) 202 Rosemont																							
8 Site Plan with North Arrow		18 Style or Design stone cottage																									
		19 Architect or Engineer																									
		20 Contractor or Builder C.W. Schuler & Co.																									
9 Coordinates UTM Lat Long		21 Original Use, if apparent residence																									
10		22 Present Use residence																									
<table border="1" style="width:100%; border-collapse: collapse;"> <tr> <td colspan="2">Site <input type="checkbox"/></td> <td colspan="2">Structure <input type="checkbox"/></td> </tr> <tr> <td colspan="2">Building <input checked="" type="checkbox"/></td> <td colspan="2">Object <input type="checkbox"/></td> </tr> <tr> <td>On National Register?</td> <td>Yes <input type="checkbox"/></td> <td>12 Is It Eligible?</td> <td>Yes <input type="checkbox"/></td> </tr> <tr> <td></td> <td>No <input checked="" type="checkbox"/></td> <td></td> <td>No <input type="checkbox"/></td> </tr> <tr> <td>13 Part of Estab Hist Dist?</td> <td>Yes <input type="checkbox"/></td> <td>14 District Potential?</td> <td>Yes <input type="checkbox"/></td> </tr> <tr> <td></td> <td>No <input checked="" type="checkbox"/></td> <td></td> <td>No <input type="checkbox"/></td> </tr> </table>		Site <input type="checkbox"/>		Structure <input type="checkbox"/>		Building <input checked="" type="checkbox"/>		Object <input type="checkbox"/>		On National Register?	Yes <input type="checkbox"/>	12 Is It Eligible?	Yes <input type="checkbox"/>		No <input checked="" type="checkbox"/>		No <input type="checkbox"/>	13 Part of Estab Hist Dist?	Yes <input type="checkbox"/>	14 District Potential?	Yes <input type="checkbox"/>		No <input checked="" type="checkbox"/>		No <input type="checkbox"/>	23 Ownership Public <input type="checkbox"/> Private <input checked="" type="checkbox"/>	
		Site <input type="checkbox"/>		Structure <input type="checkbox"/>																							
Building <input checked="" type="checkbox"/>		Object <input type="checkbox"/>																									
On National Register?	Yes <input type="checkbox"/>	12 Is It Eligible?	Yes <input type="checkbox"/>																								
	No <input checked="" type="checkbox"/>		No <input type="checkbox"/>																								
13 Part of Estab Hist Dist?	Yes <input type="checkbox"/>	14 District Potential?	Yes <input type="checkbox"/>																								
	No <input checked="" type="checkbox"/>		No <input type="checkbox"/>																								
15 Name of Established District		24 Owner's Name & Address, if known Mark T. Keaney																									
		25 Open to Public? Yes <input type="checkbox"/> No <input checked="" type="checkbox"/>																									
		26 Local Contact Person or Organization																									
		27 Other Surveys in Which Included																									
		28 No of Stories 1 1/2																									
		29 Basement? Yes <input checked="" type="checkbox"/> No <input type="checkbox"/>																									
		30 Foundation Material rubble																									
		31. Wall Construction masonry																									
		32. Roof Type & Material cross gable, slate																									
		33. No. of Bays Front 4 Side 6																									
		34. Wall Treatment rubble stone																									
		35. Plan Shape irregular L																									
		36. Changes (Explain in #42) Addition <input type="checkbox"/> Altered <input type="checkbox"/> Moved <input type="checkbox"/>																									
		37 Condition Interior excellent Exterior excellent																									
		38. Preservation Underway? Yes <input checked="" type="checkbox"/> No <input type="checkbox"/>																									
		39. Endangered? By What? Yes <input type="checkbox"/> No <input checked="" type="checkbox"/>																									
		40. Visible from Public Road? Yes <input checked="" type="checkbox"/> No <input type="checkbox"/>																									
		41. Distance from and Frontage on Road																									
42 Further Description of Important Features																											
This is a 1 1/2 story, L shaped, squared rubble stone house with a cross gable slate roof and irregular projections. The windows are leaded casement windows and on the first floor they have massive wooden lintels. Gable eaves are sided with stained boards that ripple along the bottom. The front of the house forms the long side of the L. Its eastern bay is the cross gable of the bottom of the L with triple windows. The next bay is a small stone vestibule, projecting slightly, containing a tiny window and the																											
43 History and Significance																											
The house was built in 1929 for J.B. Hills.																											
44 Description of Environment and Outbuildings																											
The house faces north on a large corner lot. It has an expansive front and side lawn. A driveway on the east of the property leads to the garage attached at the back of the house.																											
45 Sources of Information		46. Prepared by A. Morris																									
Webster Groves Building Permit #4563		47 Organization St. Louis Co. Parks																									
		48 Date 8/82																									
		49 Revision Date(s)																									

1 No

2 County
St. Louis

3 Present Name(s)
202 Rosemont

5 Other Name(s)
202 Rosemont

42. continued

front door and having a hipped gable slate roof. The western side of the gable extends down into the roof of the little vestibule. The next bay contains a double casement window on the first floor and three hip dormers above it. The last bay has a lower gable roof. The eastern side of the house is the bottom of the L. Its northern (front) bay is a cross gable and has a bay window on the first floor. There are two gable wall dormers over a window and a door. There is another window and finally the garage with a hip to its roof on the north side. The doors on this side are arched. The back of the house, the interior of the L, is a fenced-in courtyard.



Office of Historic Preservation, P.O. Box 176, Jefferson City, Missouri 65101
HISTORIC INVENTORY SL-AS-002-46

1 No County St. Louis		4 Present Name(s) 5 Other Name(s) 210 Rosemont		1 No
3 Location of Negatives St. Louis Co. Parks Dept.		6 Specific Location Lot 5, Block L, Webster Park		
7 City or Town If Rural, Township & Vicinity Webster Groves		16. Thematic Category 17 Date(s) or Period 1900		4 Present Name(s)
8 Site Plan with North Arrow <div style="text-align: center;"> <p>ROSEMONT</p> </div>		18 Style or Design Colonial Revival		
9 Coordinates UTM Lat Long		19 Architect or Engineer 20 Contractor or Builder 21 Original Use, if apparent residence		5 Other Name(s) 210 Rosemont
10 Site: <input type="checkbox"/> Building <input checked="" type="checkbox"/> Structure: <input type="checkbox"/> Object <input type="checkbox"/> On National Register? Yes <input type="checkbox"/> No <input checked="" type="checkbox"/>		22 Present Use residence		
11 Part of Estab. Hist. Dist.? Yes <input type="checkbox"/> No <input checked="" type="checkbox"/>		23 Ownership Public <input type="checkbox"/> Private <input checked="" type="checkbox"/>		
12 Is It Eligible? Yes <input type="checkbox"/> No <input type="checkbox"/>		24 Owner's Name & Address, if known John F. Arnold		
13 District Potent? Yes <input type="checkbox"/> No <input type="checkbox"/>		25 Open to Public? Yes <input type="checkbox"/> No <input checked="" type="checkbox"/>		
14 District Potent? Yes <input type="checkbox"/> No <input type="checkbox"/>		26 Local Contact Person or Organization 27 Other Surveys in Which Included		
15 Name of Established District		28 No of Stories 2½ 29 Basement? Yes <input checked="" type="checkbox"/> No <input type="checkbox"/> 30 Foundation Material rubble 31 Wall Construction frame 32 Roof Type & Material gambrel, shingle 33 No. of Bays Front 3 Side 3 34 Wall Treatment clapboard 35 Plan Shape irr. square 36 Changes (Explain in #42) Addition: <input type="checkbox"/> Altered: <input type="checkbox"/> Moved: <input type="checkbox"/> 37 Condition Interior excellent Exterior excellent 38 Preservation Underway? Yes <input checked="" type="checkbox"/> No <input type="checkbox"/> 39 Endangered? By What? Yes <input type="checkbox"/> No <input checked="" type="checkbox"/> 40 Visible from Public Road? Yes <input checked="" type="checkbox"/> No <input type="checkbox"/> 41 Distance from and Frontage on Road		
42 Further Description of Important Features This large, 2½ story, square, frame house has a flaired gambrel roof. It has three pedimented gable dormers on the front and back. The center dormer on the front projects as a bay window. There are three bays on the front with the front door and sidelights in the center bay. There is an oriel window above it. A square portico with a low shed roof projects in front of the front door supported by slender Ionic columns arranged in threes rising from square panelled piers at each corner. The sides have three		<div style="text-align: center; border: 1px solid black; width: 100%; height: 100%;"> <p>Photo</p> </div>		
43 History and Significance This house was built in 1900 for Jonathan W. George. It was owned by Herman B. Kooser for many years. Mrs. Kooser founded the Webster Groves chapter of the Red Cross.		44 Description of Environment and Outbuildings The house faces north on a wide, wooded lot. A driveway on the west leads to a two car, frame garage with a gable roof.		
45 Sources of Information Real Estate Tax Assessments for the City of Webster Groves, 1899,1900 Conversation with Mrs. Ralph Metcalf		46 Prepared by A. Morris		
 		47 Organization St. Louis Co. Parks		
 		48 Date 8/82		
 		49 Revision Date(s)		

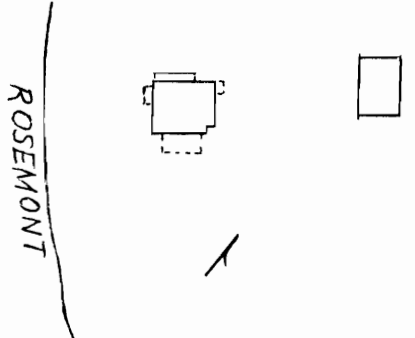
210 Rosemont

42. continued

bays and each has a Palladian window in the gambrel on the third story. The east side has a two story bay window in the front bay and a one story screened porch projects from the back bay. The west side of the house has a large port cochere across the first floor with a screened sleeping porch with a hip roof above it.



Office of Historic Preservation, P.O. Box 176, Jefferson City, Missouri 65101
HISTORIC INVENTORY SL-AS-002-147

1 No		4 Present Name(s)		1 No
County St. Louis		5 Other Name(s)		
3 Location of Negatives St. Louis Co. Parks Dept.		211 Rosemont		
6 Specific Location Lot 4, Block K, Webster Park		16. Thematic Category		2 Court St. Louis
7 City or Town If Rural, Township & Vicinity Webster Groves		17 Date(s) or Period 1909		
8 Site Plan with North Arrow 		18. Style or Design vernacular Queen Anne		4 Present Name(s)
		19. Architect or Engineer H.W. Beardsley		
9 Coordinates UTM Lat Long		20. Contractor or Builder W.N. Rowbaugh		
		21. Original Use, if apparent residence		
10 Site: <input type="checkbox"/> Building <input checked="" type="checkbox"/> Structure: <input type="checkbox"/> Object <input type="checkbox"/>		22 Present Use residence		
		23 Ownership Public <input type="checkbox"/> Private <input checked="" type="checkbox"/>		
11 On National Register? Yes <input type="checkbox"/> No <input checked="" type="checkbox"/> 12 Is It Eligible? Yes <input type="checkbox"/> No <input type="checkbox"/>		24. Owner's Name & Address, if known Stephen J. Adams		
		25. Open to Public? Yes <input type="checkbox"/> No <input checked="" type="checkbox"/>		
13 Part of Estab Hist Dist? Yes <input type="checkbox"/> No <input checked="" type="checkbox"/> 14. District Potent'l? Yes <input type="checkbox"/> No <input type="checkbox"/>		26 Local Contact Person or Organization		
		27 Other Surveys in Which Included		
15 Name of Established District		28. No of Stories 2		5 Other Name(s) 211 Rosemont
		29. Basement? Yes <input checked="" type="checkbox"/> No <input type="checkbox"/>		
		30. Foundation Material rubble & concrete		
		31. Wall Construction frame		
		32. Roof Type & Material hip shingle		
		33. No. of Bays Front 2 Side 3		
		34. Wall Treatment clapboard		
		35. Plan Shape irr. rectangle		
		36. Changes (Explain in #42) Addition: <input type="checkbox"/> Altered: <input type="checkbox"/> Moved: <input type="checkbox"/>		
		37. Condition Interior excellent Exterior excellent		
		38. Preservation Underway? Yes <input checked="" type="checkbox"/> No <input type="checkbox"/>		
		39. Endangered? By What? Yes <input type="checkbox"/> No <input checked="" type="checkbox"/>		
		40. Visible from Public Road? Yes <input checked="" type="checkbox"/> No <input type="checkbox"/>		
		41. Distance from and Frontage on Road		
42 Further Description of Important Features		The main part of this house is a 2½ story rectangle with a hip roof. It has a shed dormer on the front and back. The front is two bays with the front door in the west bay with a small square portico in front of it with a hip roof supported by large wooden braces. The window on the first floor is triple. There are three bays on each side with the back bay stepped back slightly on each side. There is a one story, one room addition projecting on the front half of the east side with a hip roof. On the		Photo
43 History and Significance		This house was built in 1909 for William O. Morse.		
44 Description of Environment and Outbuildings		The house faces south on a deep, wooded lot. A driveway on the west leads to a frame garage with a gable roof.		
45 Sources of Information Webster Groves Building Permit #250		46. Prepared by A. Morris		
		47 Organization St. Louis Co. Parks		
		48 Date 49 Revision Date(s) 8/82		

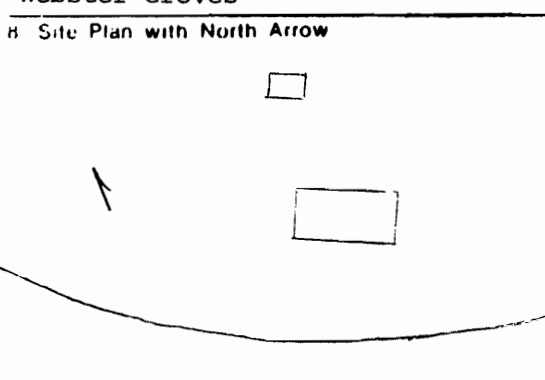
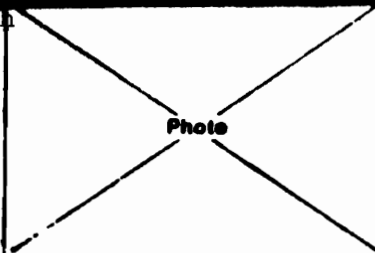
211 Rosemont

42. continued

west side a narrow one story addition with a hip roof jogs out at the back bay and then wraps around the back. The windows have eight or nine panes on the top and one on the bottom. There are special panels running up the corners of the house with plaster decorations in the frieze at the top of each.

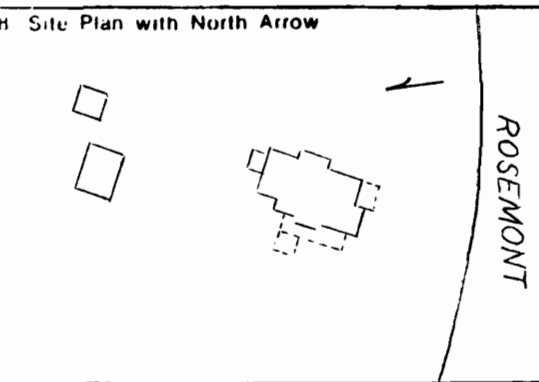


Office of Historic Preservation, P.O. Box 176, Jefferson City, Missouri 65101
HISTORIC INVENTORY SL-AS-002-166

1 No		4 Present Name(s)		1 No
County St. Louis				
3 Location of Negatives St. Louis Co. Parks Dept.		5 Other Name(s) 213 Rosemont		2 County St. Louis
6 Specific Location Lot 5, Blk. K, Webster Park		16. Thematic Category		
7 City or Town If Rural, Township & Vicinity Webster Groves		17 Date(s) or Period 1958		4 Present Name(s)
8 Site Plan with North Arrow 		18. Style or Design new Colonial vernacular		
9 Coordinates UTM Lat Long		19. Architect or Engineer		
10 Site Building Structure Object Site: <input type="checkbox"/> Building: <input checked="" type="checkbox"/> Structure: <input type="checkbox"/> Object: <input type="checkbox"/>		20. Contractor or Builder Dixie Home Builders Inc.		
11 On National Register? Yes <input type="checkbox"/> No <input checked="" type="checkbox"/>		21. Original Use, if apparent residence		
12 Is It Eligible? Yes <input type="checkbox"/> No <input type="checkbox"/>		22 Present Use residence		
13 Part of Estab Hist Dist? Yes <input type="checkbox"/> No <input checked="" type="checkbox"/>		23 Ownership Public <input type="checkbox"/> Private <input checked="" type="checkbox"/>		
14. District Potent'l? Yes <input type="checkbox"/> No <input type="checkbox"/>		24. Owner's Name & Address, if known John R. Crowley		
15 Name of Established District		25. Open to Public? Yes <input type="checkbox"/> No <input checked="" type="checkbox"/>		
		26 Local Contact Person or Organization		
		27 Other Surveys in Which Included		
		28. No of Stories 2		
		29. Basement? Yes <input checked="" type="checkbox"/> No <input type="checkbox"/>		
		30. Foundation Material concrete		
		31. Wall Construction frame		
		32. Roof Type & Material gable, shingle		
		33. No. of Bays Front 3 Side 2		
		34. Wall Treatment common bond brick and clapboard		
		35. Plan Shape rectangle		
		36. Changes (Explain in #42) Addition: Moved: <input type="checkbox"/>		
		37. Condition Interior <u>excellent</u> Exterior <u>excellent</u>		
		38. Preservation Underway? Yes <input checked="" type="checkbox"/> No <input type="checkbox"/>		
		39. Endangered? By What? Yes <input type="checkbox"/> No <input checked="" type="checkbox"/>		
		40. Visible from Public Road? Yes <input checked="" type="checkbox"/> No <input type="checkbox"/>		
		41. Distance from and Frontage on Road		
42 Further Description of Important Features This is a new, two story rectangle with a gable roof. It is brick on the first story and clapboard on the second story. The front has three bays. The front door is in the center bay surrounded by pilasters and an entablature. The western bay is an oriel with a copper roof.				5 Other Name(s) 213 Rosemont
43 History and Significance The house was built in 1958 for the Scherrer Development Co.				
44 Description of Environment and Outbuildings The house faces south on a deep wooded lot at a curve in the road. It has a large front lawn. A driveway on the west leads to a two car, frame garage with a gable roof.				
45 Sources of Information Webster Groves Building Permit #12483		46. Prepared by A. Morris		
		47 Organization St. Louis Co. Parks		
		48 Date 8/82		
		49 Revision Date(s)		



Office of Historic Preservation, P.O. Box 176, Jefferson City, Missouri 65101
HISTORIC INVENTORY SL-AS-002-689

<p>1 No</p> <p>County St. Louis</p> <p>3 Location of Negatives St. Louis Co. Parks Dept.</p> <p>6 Specific Location Lot 6, Block K, Webster Park</p> <p>7 City or Town If Rural, Township & Vicinity Webster Groves</p> <p>8 Site Plan with North Arrow</p>  <p>9 Coordinates UTM Lat Long</p> <table border="1" style="width:100%; border-collapse: collapse;"> <tr> <td style="width:15%;">10 Site I Building <input checked="" type="checkbox"/></td> <td style="width:15%;">Structure I Object <input type="checkbox"/></td> <td style="width:15%;">12 Is II Eligible? Yes <input type="checkbox"/> No <input type="checkbox"/></td> <td style="width:15%;">Yes <input type="checkbox"/> No <input type="checkbox"/></td> </tr> <tr> <td>On National Register? Yes <input type="checkbox"/> No <input checked="" type="checkbox"/></td> <td></td> <td>14 District Potent'l? Yes <input type="checkbox"/> No <input type="checkbox"/></td> <td>Yes <input type="checkbox"/> No <input type="checkbox"/></td> </tr> </table> <p>13 Part of Estab Hist Dist? Yes <input type="checkbox"/> No <input checked="" type="checkbox"/></p>	10 Site I Building <input checked="" type="checkbox"/>	Structure I Object <input type="checkbox"/>	12 Is II Eligible? Yes <input type="checkbox"/> No <input type="checkbox"/>	Yes <input type="checkbox"/> No <input type="checkbox"/>	On National Register? Yes <input type="checkbox"/> No <input checked="" type="checkbox"/>		14 District Potent'l? Yes <input type="checkbox"/> No <input type="checkbox"/>	Yes <input type="checkbox"/> No <input type="checkbox"/>	14 District Potent'l? Yes <input type="checkbox"/> No <input type="checkbox"/>
10 Site I Building <input checked="" type="checkbox"/>	Structure I Object <input type="checkbox"/>	12 Is II Eligible? Yes <input type="checkbox"/> No <input type="checkbox"/>	Yes <input type="checkbox"/> No <input type="checkbox"/>						
On National Register? Yes <input type="checkbox"/> No <input checked="" type="checkbox"/>		14 District Potent'l? Yes <input type="checkbox"/> No <input type="checkbox"/>	Yes <input type="checkbox"/> No <input type="checkbox"/>						
15 Name of Established District									

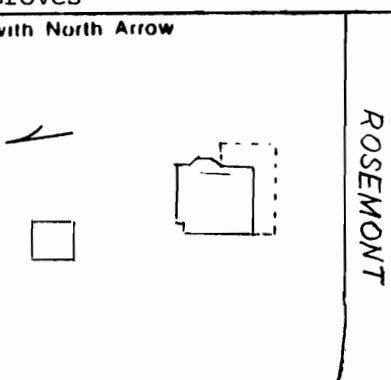
 4 Present Name(s) 215 Rosemont 5 Other Name(s) 16 Thematic Category 17 Date(s) or Period 1897 18 Style or Design Queen Anne vernacular 19 Architect or Engineer 20 Contractor or Builder 21 Original Use, if apparent residence 22 Present Use residence 23 Ownership Public Private 24 Owner's Name & Address, if known J. Kirk Corbett 25 Open to Public? Yes No 26 Local Contact Person or Organization 27 Other Surveys in Which Included | 28 No of Stories 2½ 29 Basement? Yes No 30 Foundation Material rubble 31 Wall Construction frame 32 Roof Type & Material flat cross hip, shingle 33 No. of Bays Front 4/3+porch Side 4 34 Wall Treatment aluminum siding 35 Plan Shape irregular 36 Changes (Explain in #42) Addition: Moved: 37 Condition Interior excellent Exterior excellent 38 Preservation Underway? Yes No 39 Endangered? By What? Yes No 40 Visible from Public Road? Yes No 41 Distance from and Frontage on Road | 1 No 2 County St. Louis 3 Present Name(s) 215 Rosemont 4 Other Name(s) 215 Rosemont || 42 Further Description of Important Features This 2½ story, frame rectangle has a flat hip roof and is covered with aluminum siding. It has two gable dormers on the front with arched windows and a hip dormer on each side. The front has four bays on the second floor and 2½ on the first story. The eastern half of the front contains the front door and transom and an oval window with 4 keystones in its wood frame. A portico with a hip roof projects in front of the eastern half of the house. It has dentils under its eaves and is supported by tapered | | | |
43 History and Significance This house was built in 1897 for Geniveve and Charles Waterhouse. Charles Waterhouse was a partner in Hubbell and Waterhouse, manufacturers' agents.			
44 Description of Environment and Outbuildings The house faces south on a deep, wooded lot. The driveway on the west leads to a 1½ story frame carriage house with a hip roof. It has a gable dormer on the front and a hip dormer on each side and a chimney on the west.			
45 Sources of Information Real Estate Tax Assessments for the City of Webster Groves, 1896, 1897 Boos' Directory of St. Louis County, Mo; Clayton; 1909		46 Prepared by A. Morris 47 Organization St. Louis Co. Parks 48 Date 8/82 49 Revision Date(s)	

42. continued

columns. The sides have four bays and the second bay from the back on each side is a full, two story bay window with a hip roof. Two stories of screened porches with a hip roof have been added to the front half of the west side. A port cochere with a hip roof projects from the back half of the screened porch.



Office of Historic Preservation, P.O. Box 176, Jefferson City, Missouri 65101
HISTORIC INVENTORY SL-98-002-180

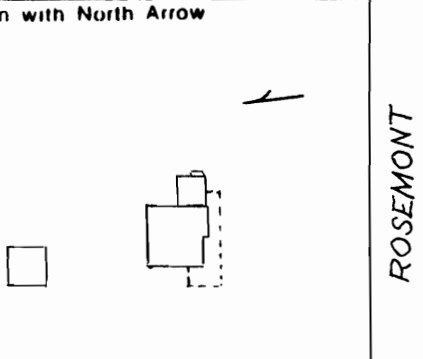
1 No		4 Present Name(s)		1 No
County St. Louis		5 Other Name(s)		
3 Location of Negatives St. Louis Co. Parks Dept.		223 Rosemont		
6 Specific Location Lot 7, Block K, Webster Park		16. Thematic Category		2 St. Louis
		17 Date(s) or Period 1906		
7 City or Town If Rural, Township & Vicinity Webster Groves		18. Style or Design shingle bungalow		4 Present Name(s)
8 Site Plan with North Arrow 		19. Architect or Engineer		
		20. Contractor or Builder		28. No. of Stories 2½
9 Coordinates UTM Lat Long		21. Original Use, if apparent residence		29. Basement? Yes <input checked="" type="checkbox"/> No
10 Site: <input type="checkbox"/> Building <input checked="" type="checkbox"/> Structure: <input type="checkbox"/> Object <input type="checkbox"/> 11 On National Register? Yes <input type="checkbox"/> No <input checked="" type="checkbox"/> 12. Is It Eligible? Yes <input type="checkbox"/> No <input type="checkbox"/>		22 Present Use residence		30. Foundation Material concrete
		23 Ownership Public <input type="checkbox"/> Private <input checked="" type="checkbox"/>		31. Wall Construction frame
13 Part of Estab Hist Dist? Yes <input type="checkbox"/> No <input checked="" type="checkbox"/> 14. District Potent'l? Yes <input type="checkbox"/> No <input type="checkbox"/>		24. Owner's Name & Address, if known Richard J. Connors		32. Roof Type & Material gable, shingle
		25. Open to Public? Yes <input type="checkbox"/> No <input checked="" type="checkbox"/>		33. No. of Bays Front 2/4 Side 4
15 Name of Established District		26 Local Contact Person or Organization		34. Wall Treatment clapboard & shingle
		27. Other Surveys in Which Included		35. Plan Shape irr, rectangular
42 Further Description of Important Features This 2½ story, rectangular bungalow has a broad gable roof with broad eaves and exposed rafters. Most of the house is clapboard but the third story in the gable is shingle. There is a wide segmental arched window in the gable with 4 panels. On the front the second story has two oriel windows with a low hip roof running across between them, covering both. There are carved brackets at each end of that little roof and at the corners of the main roof. The first story has four bays. The front door is in the		43 History and Significance This house was built in 1906 for Lizzie E. Crigler.		36. Changes (Explain in #42) Addition: <input type="checkbox"/> Altered: <input type="checkbox"/> Moved: <input type="checkbox"/>
				37. Condition Interior good Exterior good
44 Description of Environment and Outbuildings The house faces south on a deep lot. It is on top of a hill. The driveway on the west leads to a frame garage with a gable roof.		45 Sources of Information Webster Groves Building Permit #2917 Real Estate Tax Assessments for the City of Webster Groves, 1906		38. Preservation Underway? Yes <input type="checkbox"/> No <input checked="" type="checkbox"/>
				39. Endangered? By What? Yes <input type="checkbox"/> No <input checked="" type="checkbox"/>
46. Prepared by A. Morris		47. Organization St. Louis Co. Parks		40. Visible from Public Road? Yes <input checked="" type="checkbox"/> No
				41. Distance from and Frontage on Road
48. Date 8/82		49. Revision Date(s)		5 Other Name(s) 223 Rosemont

42. continued

west bay. Windows are eight-over-one. It is difficult to see the first floor of the front because a one story screened porch with a low hip roof → runs across the front and wraps around the first two bays of the east side. The porch is supported by four large, battered, stucco piers across the front.



Office of Historic Preservation, P.O. Box 176, Jefferson City, Missouri 65101
HISTORIC INVENTORY SL-AS-002-191

1 No		4 Present Name(s)		1 No
2 County St. Louis		5 Other Name(s)		
3 Location of Negatives St. Louis Co. Parks Dept.		229 Rosemont		
6 Specific Location Lot 8, Block K, Webster Park		16. Thematic Category		2 Court St. Louis
7 City or Town If Rural, Township & Vicinity Webster Groves		17 Date(s) or Period 1900		
8 Site Plan with North Arrow 		18. Style or Design Queen Anne		4 Present Names
		19. Architect or Engineer		
9 Coordinates UTM Lat Long		20. Contractor or Builder		
		21. Original Use, if apparent residence		
10 Site: <input type="checkbox"/> Building: <input checked="" type="checkbox"/> Structure: <input type="checkbox"/> Object: <input type="checkbox"/>		22 Present Use residence		
		23 Ownership Public: <input type="checkbox"/> Private: <input checked="" type="checkbox"/>		
11 On National Register? Yes: <input type="checkbox"/> No: <input checked="" type="checkbox"/>		24 Owner's Name & Address, if known James P. Queenan		
		25. Open to Public? Yes: <input type="checkbox"/> No: <input checked="" type="checkbox"/>		
12 Is It Eligible? Yes: <input type="checkbox"/> No: <input type="checkbox"/>		26 Local Contact Person or Organization		
13 Part of Estab. Hist. Dist.? Yes: <input type="checkbox"/> No: <input checked="" type="checkbox"/>		27. Other Surveys in Which Included		
14. District Potential? Yes: <input type="checkbox"/> No: <input type="checkbox"/>		28. No. of Stories 2 1/2		
15 Name of Established District		29. Basement? Yes: <input checked="" type="checkbox"/> No: <input type="checkbox"/>		
42 Further Description of Important Features The original part of this 2 1/2 story, frame house was square with a flat, flaired, mansard roof and a cross gambrel projection on the east bay of the front. There is a pedimented gable dormer on each side with 15 lights. There are 3 bays on the original front of the house with a front door in the center bay and an oriel window west of it. The 2 1/2 story cross gambrel projection in the east bay is sided with shingles and has a horizontal window in the third story with 21 lights and a decorative frame. A two story		30. Foundation Material rubble		
		31. Wall Construction frame		
43 History and Significance This house was built in 1900 for Walter V. Scholz. Walter Scholz was an officer of Graham Paper Company and he later owned a house on the corner of Rosemont and N. Maple where he had a tennis court and a meadow.		32. Roof Type & Material flaired mansard shingle		
		33. No. of Bays Front: 5 Side: 4		
44 Description of Environment and Outbuildings The house faces south on top of a hill on a deep, wooded lot. A driveway on the west leads to a two car frame garage with a gable roof.		34. Wall Treatment clapboard		
		35. Plan Shape irregular		
45 Sources of Information Real Estate Tax Assessments for the City of Webster Groves, 1899,1900 Conversation with Mrs. Harris Armstrong		36. Changes (Explain in #42) Addition: <input type="checkbox"/> Altered: <input type="checkbox"/> Moved: <input type="checkbox"/>		
		37. Condition Interior: <u>excellent</u> Exterior: <u>excellent</u>		
46 Prepared by A. Morris		38. Preservation Underway? Yes: <input checked="" type="checkbox"/> No: <input type="checkbox"/>		
		39. Endangered? By What? Yes: <input type="checkbox"/> No: <input checked="" type="checkbox"/>		
47 Organization St. Louis Co. Parks		40. Visible from Public Road? Yes: <input checked="" type="checkbox"/> No: <input type="checkbox"/>		
		41. Distance from and Frontage on Road		
48 Date 8/82		49 Revision Date(s)		
		Photo		
5 Other Name(s) 229 Rosemont		46. Prepared by A. Morris		
		47. Organization St. Louis Co. Parks		
48 Date 8/82		49 Revision Date(s)		

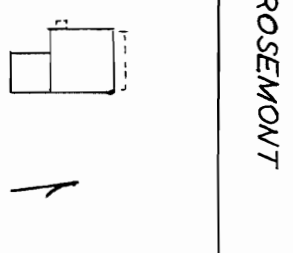
229 Rosemont

42. continued

addition with a low gable roof projects two bays to the east. There is a one story open porch across the front with a hip roof supported by slender columns. It wraps around the west side to form a port cochere.



Office of Historic Preservation, P.O. Box 176, Jefferson City, Missouri 65101
HISTORIC INVENTORY SL-AS-002-197

1 No		4 Present Name(s)		1 No
County St. Louis		5 Other Name(s)		
3 Location of Negatives St. Louis Co. Parks Dept.		230 Rosemont		
6 Specific Location Lot 8, Block L, Webster Park		16. Thematic Category		2 County St. Louis
7 City or Town If Rural, Township & Vicinity Webster Groves		17 Date(s) or Period 1928		
8 Site Plan with North Arrow 		18. Style or Design Dutch Colonial Revival		4 Present Name(s)
		19. Architect or Engineer		
		20. Contractor or Builder Frank Baumstark		
		21. Original Use, if apparent residence		
		22 Present Use residence		
		23 Ownership Public <input type="checkbox"/> Private <input checked="" type="checkbox"/>		
		24. Owner's Name & Address, if known Richard C. Simonite		
		25. Open to Public? Yes <input type="checkbox"/> No <input checked="" type="checkbox"/>		
9 Coordinates UTM Lat _____ Long _____		26 Local Contact Person or Organization		
10 Site <input type="checkbox"/> Building <input checked="" type="checkbox"/> Structure <input type="checkbox"/> Object <input type="checkbox"/>		27. Other Surveys in Which Included		
11 On National Register? Yes <input type="checkbox"/> No <input checked="" type="checkbox"/>		28. No of Stories 2 1/2		
12 Is it Eligible? Yes <input type="checkbox"/> No <input type="checkbox"/>		29. Basement? Yes <input checked="" type="checkbox"/> No <input type="checkbox"/>		
13 Part of Estab Hist Dist? Yes <input type="checkbox"/> No <input checked="" type="checkbox"/>		30. Foundation Material brick		
14. District Potential? Yes <input type="checkbox"/> No <input type="checkbox"/>		31. Wall Construction masonry		
15 Name of Established District		32. Roof Type & Material cross gambrel, red slate		
		33. No. of Bays Front 3 Side 5		
		34. Wall Treatment common bond brick		
		35. Plan Shape T		
		36. Changes (Explain in #42) Addition <input type="checkbox"/> Altered <input type="checkbox"/> Moved <input type="checkbox"/>		
		37. Condition Interior <u>excellent</u> Exterior <u>excellent</u>		
		38. Preservation Underway? Yes <input checked="" type="checkbox"/> No <input type="checkbox"/>		
		39. Endangered? By What? Yes <input type="checkbox"/> No <input checked="" type="checkbox"/>		
		40. Visible from Public Road? Yes <input checked="" type="checkbox"/> No <input type="checkbox"/>		
		41. Distance from and Frontage on Road		
42 Further Description of Important Features This is a 2 1/2 story brick T shaped house with a cross gambrel roof. The roof and the dormers are sided with red slate. The front has 3 bays on the first story, two segmental arched French doors and a front door in the western bay with sidelights and a fanlight. There is an open brick deck across the front. On the second story there are 2 pedimented gable dormers with double windows. On the third story there is a wide shed dormer with six small casement windows. There are three bays of segmental arched windows in the		5 Other Name(s) 230 Rosemont		
43 History and Significance This house was built in 1928 for George W. Julow.				
44 Description of Environment and Outbuildings The house faces north on an average lot, open in the front, wooded across the back. A driveway on the west leads to the garage under the house.				
45 Sources of Information Webster Groves Building Permit #4265		46. Prepared by A. Morris		
		47 Organization St. Louis Co. Parks		
		48. Date 9/82	49 Revision Date(s)	

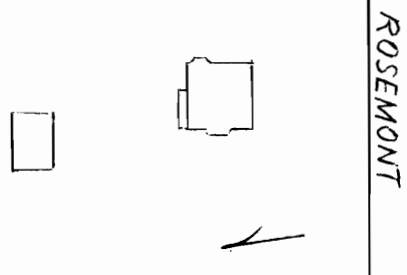
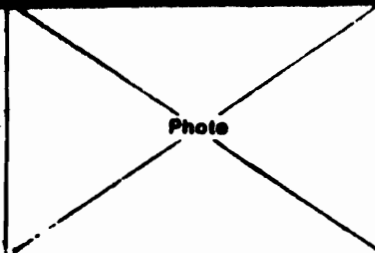
230 Rosemont

42. continued

gambrel ends on each side. In the third story in the peak of the gambrel there is a segmental arched casement window. A brick chimney runs up the side of the house at the front on the west side. A cross gambrel section projects for 2 bays on the back. There is a garage under the back projection on the west side.



Office of Historic Preservation, P.O. Box 176, Jefferson City, Missouri 65101
HISTORIC INVENTORY SL-AS-002-193

1 No		4 Present Name(s)		1 No											
County St. Louis															
3 Location of Negatives St. Louis Co. Parks Dept.		5 Other Name(s) 235 Rosemont		2 Court St. Louis											
6 Specific Location Lot 9, Block K, Webster Park		16 Thematic Category													
7 City or Town If Rural, Township & Vicinity Webster Groves		17 Date(s) or Period 1900		4 Present Name(s)											
8 Site Plan with North Arrow		18 Style or Design Colonial Revival													
		19 Architect or Engineer													
		20 Contractor or Builder													
9 Coordinates UTM Lat Long		21 Original Use, if apparent residence		5 Other Name(s) 235 Rosemont											
10		22 Present Use residence													
<table border="1" style="width:100%; border-collapse: collapse;"> <tr> <td colspan="2">Site <input type="checkbox"/></td> <td colspan="2">Structure <input type="checkbox"/></td> </tr> <tr> <td colspan="2">Building <input checked="" type="checkbox"/></td> <td colspan="2">Object <input type="checkbox"/></td> </tr> <tr> <td>On National Register?</td> <td>Yes <input type="checkbox"/> No <input checked="" type="checkbox"/></td> <td>Is It Eligible?</td> <td>Yes <input type="checkbox"/> No <input type="checkbox"/></td> </tr> </table>		Site <input type="checkbox"/>		Structure <input type="checkbox"/>		Building <input checked="" type="checkbox"/>		Object <input type="checkbox"/>		On National Register?	Yes <input type="checkbox"/> No <input checked="" type="checkbox"/>	Is It Eligible?	Yes <input type="checkbox"/> No <input type="checkbox"/>	23 Ownership Public <input type="checkbox"/> Private <input checked="" type="checkbox"/>	
Site <input type="checkbox"/>		Structure <input type="checkbox"/>													
Building <input checked="" type="checkbox"/>		Object <input type="checkbox"/>													
On National Register?	Yes <input type="checkbox"/> No <input checked="" type="checkbox"/>	Is It Eligible?	Yes <input type="checkbox"/> No <input type="checkbox"/>												
13 Part of Estab Hist Dist? Yes <input type="checkbox"/> No <input checked="" type="checkbox"/>		24 Owner's Name & Address, if known B.C. Thompson													
15 Name of Established District		25 Open to Public? Yes <input type="checkbox"/> No <input checked="" type="checkbox"/>													
		26 Local Contact Person or Organization													
		27 Other Surveys in Which Included													
		28 No of Stories 2½													
		29 Basement? Yes <input checked="" type="checkbox"/> No <input type="checkbox"/>													
		30 Foundation Material rubble													
		31 Wall Construction frame													
		32 Roof Type & Material flat hip shingle													
		33 No. of Bays Front 3 Side 3													
		34 Wall Treatment clapboard													
		35 Plan Shape square													
		36 Changes (Explain in #42) Addition <input type="checkbox"/> Altered <input type="checkbox"/> Moved <input type="checkbox"/>													
		37 Condition Interior <u>excellent</u> Exterior <u>excellent</u>													
		38 Preservation Underway? Yes <input checked="" type="checkbox"/> No <input type="checkbox"/>													
		39 Endangered? By What? Yes <input checked="" type="checkbox"/> No <input type="checkbox"/>													
		40 Visible from Public Road? Yes <input checked="" type="checkbox"/> No <input type="checkbox"/>													
		41 Distance from and Frontage on Road													
42 Further Description of Important Features															
<p>This 2½ story, frame house is square with a flat hip roof. It has a hip dormer on each side except the front which has a large flaired gable dormer containing a Palladian window. There are broad eaves supported by widely spaced brackets on a deep frieze. There is a stringcourse above the first story. The front is three bays. The front door is in the center bay surrounded by shutters and a broken pediment. The window in the center bay of the second story is smaller than the others with a panel under it.</p>															
43 History and Significance															
<p>This house was built in 1900 for Charles Baker. Baker came from Dayton, Ohio in 1878 and became a salesman for the Graham Paper Company. In 1898 he began selling real estate, especially Webster Park. He developed the Sherwood Forest Subdivision. He and his wife, Mary were congregationalists and had 3 children.</p>															
44 Description of Environment and Outbuildings															
<p>The house faces south on top of a hill on a deep, wooded lot. A driveway on the west leads to a 1½ story, board and batten barn with a gable roof. There are two hip dormers on the front. The east one is a large door for storing hay.</p>															
45 Sources of Information		46 Prepared by													
<p>Real Estate Tax Assessments for the City of Webster Groves, 1899,1900 Leonard, John; <u>The Book of St. Louisans</u>; St. Louis, 1906</p>		A. Morris													
		47 Organization St. Louis Co. Parks													
		48 Date 9/82													
		49 Revision Date(s)													

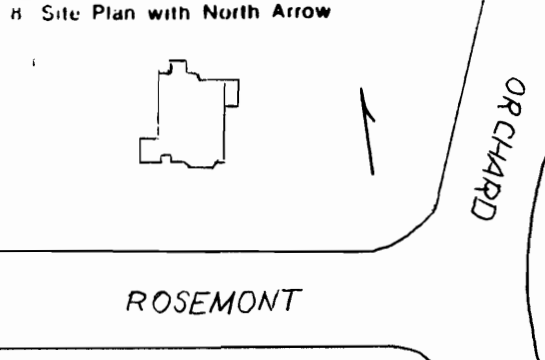
235 Rosemont

42. continued

Most of the other windows are double. There is a one story bay window in the center bay on the east side. The center bay on the west side projects slightly under the eaves and contains a door with an awning on the first floor.



Office of Historic Preservation, P.O. Box 176, Jefferson City, Missouri 65101
HISTORIC INVENTORY SL-AS-002-194

1 No		4 Present Name(s)		1 NO											
County St. Louis		5 Other Name(s)													
3 Location of Negatives St. Louis Co. Parks Dept.		237 Rosemont													
6 Specific Location Lot 10, Block K, Webster Park		16. Thematic Category		2 COUNTY St. Louis											
7 City or Town If Rural, Township & Vicinity Webster Groves		17 Date(s) or Period 1923													
8 Site Plan with North Arrow		18. Style or Design craftsman													
		19. Architect or Engineer		4 PRESENT NAME(S)											
		20. Contractor or Builder Fred Howell													
9 Coordinates UTM Lat Long		21. Original Use, if apparent residence													
<table border="1" style="width:100%; border-collapse: collapse;"> <tr> <td colspan="2">10 Site: I I Building X</td> <td colspan="2">Structure: I I Object I I</td> </tr> <tr> <td>On National Register?</td> <td>Yes I I No IX</td> <td>12. Is it Eligible?</td> <td>Yes I I No I I</td> </tr> <tr> <td>13 Part of Estab. Hist. Dist.?</td> <td>Yes I I No IX</td> <td>14. District Potent'l?</td> <td>Yes I I No I I</td> </tr> </table>		10 Site: I I Building X		Structure: I I Object I I		On National Register?	Yes I I No IX	12. Is it Eligible?	Yes I I No I I	13 Part of Estab. Hist. Dist.?	Yes I I No IX	14. District Potent'l?	Yes I I No I I	22 Present Use residence	
		10 Site: I I Building X		Structure: I I Object I I											
On National Register?	Yes I I No IX	12. Is it Eligible?	Yes I I No I I												
13 Part of Estab. Hist. Dist.?	Yes I I No IX	14. District Potent'l?	Yes I I No I I												
15 Name of Established District		23 Ownership Public I I Private X I		5 OTHER NAME(S) 237 Rosemont											
42 Further Description of Important Features This is a large, two story, stucco house with a low hip roof which was originally red tile. It has broad eaves and a string course above the first story and all of the windows are casements. A tall stucco chimney runs up both sides with a small red tile roof on top of each. On the front there are five bays on the second story with three irregular bays on the first story. The eastern bay is a broad one story, bay window with a shed roof. It is centered under the three eastern bays on the second story. The western bay is		24 Owner's Name & Address, if known Elizabeth R. Kellerman													
43 History and Significance This house was built in 1923 for James Milne. He was an executive of the Manassa Lumber Company and he and his wife, Dollie had 3 daughters. Milnes lived at 46 Glen Road in Webster Park before they built this house.		25. Open to Public? Yes I I No X I													
44 Description of Environment and Outbuildings This house faces south on a wide corner lot.		26 Local Contact Person or Organization													
45 Sources of Information Webster Groves Building Permit #1989 Conversation with Mrs. Ralph Metcalf		27. Other Surveys in Which Included													
46. Prepared by A. Morris		28. No of Stories 2													
47 Organization St. Louis Co. Parks		29. Basement? Yes X I No I I													
48 Date 8/82		30. Foundation Material concrete													
49 Revision Date(s)		31. Wall Construction masonry													
		32. Roof Type & Material low hip, shingle													
		33. No. of Bays Front 5/3 Side 4													
		34. Wall Treatment stucco													
		35. Plan Shape rectangle													
		36. Changes (Explain in #42) Addition: Altered X Moved I													
		37. Condition Interior excellent Exterior excellent													
		38. Preservation Underway? Yes X No I I													
		39. Endangered? By What? Yes I I No X I													
		40. Visible from Public Road? Yes X No I I													
		41. Distance from and Frontage on Road													

237 Rosemont

42. continued

triple windows top and bottom. In the second bay from the west the front door is recessed under an arch. The roof line above this bay has a small cross gable. The dark gutters running down from either side of the little gable articulate this bay.



Office of Historic Preservation, P.O. Box 176, Jefferson City, Missouri 65101
HISTORIC INVENTORY SL-AS-002-195

1 No 2 County St. Louis 3 Location of Negatives St. Louis Co. Parks Dept 6 Specific Location Lot 9, Block L, Webster Park 7 City or Town If Rural, Township & Vicinity Webster Groves 8 Site Plan with North Arrow <div style="text-align: center; margin: 10px 0;"> <p>ROSEMONT</p> </div> 9 Coordinates UTM Lat Long 10 Site Building <input type="checkbox"/> Structure Object <input type="checkbox"/> <table style="width:100%; border: none;"> <tr> <td style="border: none;">On National Register?</td> <td style="border: none;">Yes <input type="checkbox"/></td> <td style="border: none;">No <input checked="" type="checkbox"/></td> <td style="border: none;">12 Is It Eligible?</td> <td style="border: none;">Yes <input type="checkbox"/></td> <td style="border: none;">No <input type="checkbox"/></td> </tr> </table> 13 Part of Estab Hist Dist? Yes <input type="checkbox"/> No <input checked="" type="checkbox"/> 14 District Potent'l? Yes <input type="checkbox"/> No <input type="checkbox"/> 15 Name of Established District	On National Register?	Yes <input type="checkbox"/>	No <input checked="" type="checkbox"/>	12 Is It Eligible?	Yes <input type="checkbox"/>	No <input type="checkbox"/>	4 Present Name(s) 5 Other Name(s) 240 Rosemont 16 Thematic Category 17 Date(s) or Period 1908 18 Style or Design Dutch Colonial Revival 19 Architect or Engineer L. Mutrux 20 Contractor or Builder L.E. Mutrux and C. Holberg 21 Original Use, if apparent residence 22 Present Use residence 23 Ownership Public <input type="checkbox"/> Private <input checked="" type="checkbox"/> 24 Owner's Name & Address, if known John E. Turner 25 Open to Public? Yes <input type="checkbox"/> No <input checked="" type="checkbox"/> 26 Local Contact Person or Organization 27 Other Surveys in Which Included	28 No of Stories 2 1/2 29 Basement? Yes <input type="checkbox"/> No <input checked="" type="checkbox"/> 30 Foundation Material concrete 31 Wall Construction frame 32 Roof Type & Material gambrel, shingle 33 No. of Bays Front 3 Side 3 34 Wall Treatment clapboard & shingle 35 Plan Shape irregular 36 Changes (Explain in #42) Addition: <input type="checkbox"/> Altered: <input type="checkbox"/> Moved: <input type="checkbox"/> 37 Condition Interior <u>excellent</u> Exterior <u>excellent</u> 38 Preservation Underway? Yes <input type="checkbox"/> No <input checked="" type="checkbox"/> 39 Endangered? By What? Yes <input type="checkbox"/> No <input checked="" type="checkbox"/> 40 Visible from Public Road? Yes <input type="checkbox"/> No <input checked="" type="checkbox"/> 41 Distance from and Frontage on Road
On National Register?	Yes <input type="checkbox"/>	No <input checked="" type="checkbox"/>	12 Is It Eligible?	Yes <input type="checkbox"/>	No <input type="checkbox"/>			
42 Further Description of Important Features The main part of this house is a large, 2 1/2 story, rectangle with a deep gambrel roof with the gambrel facing the front. The first story is sided with clapboards and the second and third stories are sided with shingles. The house is painted yellow and has a wide yellow chimney running up the east center of the front. The front has three irregular bays. On the first story the east bay is cut out for a square screened porch that has a hip roof over the part that projects. After the chimney, the center bay is a		<div style="border: 1px solid black; width: 100%; height: 100%; display: flex; align-items: center; justify-content: center;"> X Photo </div>						
43 History and Significance This house was built in 1908 for Charles Aldrich.								
44 Description of Environment and Outbuildings The house faces north on a large, wooded lot. A driveway on the west leads behind the house to a garage addition on the west, entered from the back.								
45 Sources of Information Webster Groves Building Permit #45	46 Prepared by A. Morris 47 Organization St. Louis Co. Parks 48 Date 9/82							
		49 Revision Date(s)						

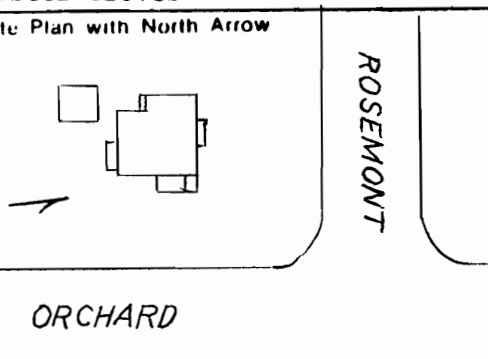
1 No
 2 County
St. Louis
 4 Present Name(s)
240 Rosemont
 5 Other Name(s)
240 Rosemont

42. continued

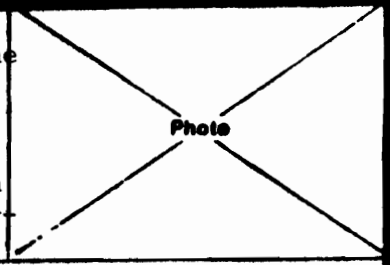
rectangular one story oriel with a hip roof. The west bay contains the front door with small casement windows on either side. It has a shed roof portico above it supported on the corners by iron posts attached to a wrought iron railing. On the second story the western bay is a double window. There is an arched window in the third story. On each side of the house the eaves of the gambrel overhand the first story and there is an oriel under this overhand in the center of each side. On the second story two bays are deeply recessed into the gambrel on each side however on the west the back bay has been covered by a 1½ story garage addition projecting to the west with a catslide, shed roof and a shed dormer. On the third floor there are 2 shed dormers on the east and one wide shed dormer on the west containing three windows.



Office of Historic Preservation, P.O. Box 176, Jefferson City, Missouri 65101
HISTORIC INVENTORY SL-AS-002-096

1 No		4 Present Name(s)		1 NO
2 County St. Louis		5 Other Name(s)		
3 Location of Negatives St. Louis Co. Parks Dept.		248 Rosemont		2 County St. Louis
6 Specific Location Lot 10, Block L, Webster Park		16. Thematic Category		
7 City or Town If Rural, Township & Vicinity Webster Groves		17 Date(s) or Period 1916		3 Present Name(s)
8 Site Plan with North Arrow 		18. Style or Design Craftsman		
9 Coordinates UTM Lat Long		19. Architect or Engineer Eames and Young		28. No of Stories 2
		20. Contractor or Builder W.N. Rombaugh		29. Basement? Yes <input checked="" type="checkbox"/> No <input type="checkbox"/>
10 Site: <input type="checkbox"/> Building <input checked="" type="checkbox"/> Structure <input type="checkbox"/> Object <input type="checkbox"/>		21. Original Use, if apparent residence		30. Foundation Material rubble
		22 Present Use residence		31. Wall Construction frame
11 On National Register? Yes <input type="checkbox"/> No <input checked="" type="checkbox"/>		23 Ownership Public <input type="checkbox"/> Private <input checked="" type="checkbox"/>		32. Roof Type & Material cross hip, shingle
		24 Owner's Name & Address, if known Kenneth M. Romines		33. No. of Bays Front 4/2 Side 3
13 Part of Estab Hist Dist? Yes <input type="checkbox"/> No <input checked="" type="checkbox"/>		25. Open to Public? Yes <input type="checkbox"/> No <input checked="" type="checkbox"/>		34. Wall Treatment shingle
		26 Local Contact Person or Organization		35. Plan Shape irregular
15 Name of Established District		27. Other Surveys in Which Included		36. Changes (Explain in #42) Addition: <input checked="" type="checkbox"/> Altered: <input type="checkbox"/> Moved: <input type="checkbox"/>
14. District Potent'l? Yes <input type="checkbox"/> No <input type="checkbox"/>		42 Further Description of Important Features This is an irregular shaped 2 1/2 story frame house covered with painted shingles. There are two peaks to the gable roofs forming a cross. The bays on the front are irregular. The second and third story of the center section overhangs the first story under the main gable, almost like an oriel. This section contains 3 bays on the second story and four small square openings on the third story arranged in a triangle. Under the center of the overhang there is a rectangular oriel with three windows and a shed roof.		37. Condition Interior <u>excellent</u> Exterior <u>excellent</u>
				38. Preservation Underway? Yes <input checked="" type="checkbox"/> No <input type="checkbox"/>
43 History and Significance This house was built in 1916 by W.N. Rombaugh for himself.		44 Description of Environment and Outbuildings This house faces north on a wooded corner lot. A driveway from the west leads to two gable garages side by side. There is a swimming pool in the back.		39. Endangered? By What? Yes <input type="checkbox"/> No <input checked="" type="checkbox"/>
				40. Visible from Public Road? Yes <input checked="" type="checkbox"/> No <input type="checkbox"/>
45 Sources of Information Webster Groves Building Permit #921		46. Prepared by A. Morris		41. Distance from and Frontage on Road
				47. Organization St. Louis Co. Parks
		48. Date 9/82		48. Date 9/82
				49 Revision Date(s)

5 Other Name(s)
248 Rosemont

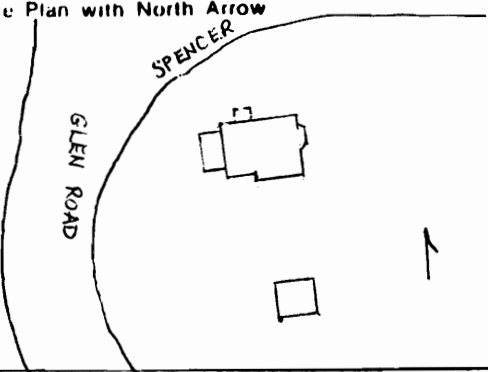


42. continued

The east front corner is filled in with a one story vestibule with a gable roof. The pediment of the gable has a slightly recessed arch over the front door. Above this vestibule are two small square windows. The west front is filled in with a catslide extension of the eaves of the front gable making a broad blank bay. On the east side the main gable projection contains two stories of sunrooms. Behind it are two gable wall dormers. A one story screened porch with a shed roof projects on the back.



Office of Historic Preservation, P.O. Box 176, Jefferson City, Missouri 65101
HISTORIC INVENTORY SL-AS-002-087

<p>1 No</p> <p>County St. Louis</p> <p>3 Location of Negatives St. Louis Co. Parks Dept.</p> <p>6 Specific Location Lot 11, Block M, Webster Park</p> <p>7 City or Town If Rural, Township & Vicinity Webster Groves</p> <p>8 Site Plan with North Arrow</p>  <p>9 Coordinates UTM Lat Long</p> <table border="1" style="width:100%; border-collapse: collapse;"> <tr> <td colspan="2">10 Site: <input type="checkbox"/> Building <input checked="" type="checkbox"/></td> <td colspan="2">Structure: <input type="checkbox"/> Object <input type="checkbox"/></td> </tr> <tr> <td>On National Register?</td> <td>Yes <input type="checkbox"/> No <input checked="" type="checkbox"/></td> <td>12 Is It Eligible?</td> <td>Yes <input type="checkbox"/> No <input type="checkbox"/></td> </tr> <tr> <td>13 Part of Estab Hist Dist?</td> <td>Yes <input type="checkbox"/> No <input checked="" type="checkbox"/></td> <td>14 District Potent'l?</td> <td>Yes <input type="checkbox"/> No <input type="checkbox"/></td> </tr> </table> <p>15 Name of Established District</p>	10 Site: <input type="checkbox"/> Building <input checked="" type="checkbox"/>		Structure: <input type="checkbox"/> Object <input type="checkbox"/>		On National Register?	Yes <input type="checkbox"/> No <input checked="" type="checkbox"/>	12 Is It Eligible?	Yes <input type="checkbox"/> No <input type="checkbox"/>	13 Part of Estab Hist Dist?	Yes <input type="checkbox"/> No <input checked="" type="checkbox"/>	14 District Potent'l?	Yes <input type="checkbox"/> No <input type="checkbox"/>	<p>4 Present Name(s)</p> <p>5 Other Name(s)</p> <p>204 Spencer Rd.</p> <p>16. Thematic Category</p> <p>17 Date(s) or Period 1923</p> <p>18. Style or Design Colonial Revival</p> <p>19. Architect or Engineer</p> <p>20. Contractor or Builder Ames and Ames</p> <p>21. Original Use, if apparent residence</p> <p>22 Present Use residence</p> <p>23 Ownership Public <input type="checkbox"/> Private <input checked="" type="checkbox"/></p> <p>24 Owner's Name & Address, if known Robert Emmet Kane</p> <p>25. Open to Public? Yes <input type="checkbox"/> No <input checked="" type="checkbox"/></p> <p>26 Local Contact Person or Organization</p> <p>27. Other Surveys in Which Included</p>	<p>28. No. of Stories 2½</p> <p>29. Basement? Yes <input checked="" type="checkbox"/> No <input type="checkbox"/></p> <p>30. Foundation Material concrete</p> <p>31. Wall Construction frame</p> <p>32. Roof Type & Material gable, shingle</p> <p>33. No. of Bays Front 5/3 Side 2</p> <p>34. Wall Treatment clapboard</p> <p>35. Plan Shape rectangle</p> <p>36. Changes (Explain in #42) Addition: <input type="checkbox"/> Altered: <input type="checkbox"/> Moved: <input type="checkbox"/></p> <p>37. Condition Interior <u>excellent</u> Exterior <u>excellent</u></p> <p>38. Preservation Underway? Yes <input checked="" type="checkbox"/> No <input type="checkbox"/></p> <p>39. Endangered? By What? Yes <input type="checkbox"/> No <input checked="" type="checkbox"/></p> <p>40. Visible from Public Road? Yes <input checked="" type="checkbox"/> No <input type="checkbox"/></p> <p>41. Distance from and Frontage on Road</p>
10 Site: <input type="checkbox"/> Building <input checked="" type="checkbox"/>		Structure: <input type="checkbox"/> Object <input type="checkbox"/>												
On National Register?	Yes <input type="checkbox"/> No <input checked="" type="checkbox"/>	12 Is It Eligible?	Yes <input type="checkbox"/> No <input type="checkbox"/>											
13 Part of Estab Hist Dist?	Yes <input type="checkbox"/> No <input checked="" type="checkbox"/>	14 District Potent'l?	Yes <input type="checkbox"/> No <input type="checkbox"/>											
<p>42 Further Description of Important Features The main part of this house is a 2½ story frame rectangle with a gable roof. It has a hip dormer with two small casement windows on the front and back. The front has five bays on the second story; the center bay is a tiny casement window with a wood arch over it. The first story is three bays. The front door and sidelights are recessed slightly into the center bay. A portico with an arched, metal roof supported by square, panelled posts projects in front of the front door. The sides have 2 bays. The east side has a</p> <p>43 History and Significance This house was built in 1923 for C.A. Cloud.</p>		<p>Photo</p>												
<p>44 Description of Environment and Outbuildings The house faces north on top of a hill on a corner. A driveway from Glen Road leads to the garage under the back of the house.</p>		<p>46. Prepared by A. Morris</p> <p>47 Organization St. Louis Co. Parks</p> <p>48 Date 8/82</p> <p>49 Revision Date(s)</p>												

1 No

2 County
St. Louis

4 Present Name(s)

5 Other Name(s)
204 Spencer Rd.


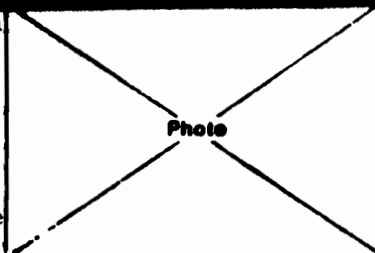
204 Spencer Rd.

42. continued

one story bay window in the front bay. There is a two story addition with a low hip roof projecting on the west side. It has the garage underneath it.



Office of Historic Preservation, P.O. Box 176, Jefferson City, Missouri 65101
HISTORIC INVENTORY SL-AS-002-194

1 No		4 Present Name(s)		1 No							
County St. Louis											
3 Location of Negatives St. Louis Co. Parks Dept.		5 Other Name(s) 211 Spencer Rd.		2 Court St. Louis							
6 Specific Location Lot 16, Block L, Webster Park		16. Thematic Category									
7 City or Town If Rural, Township & Vicinity Webster Groves		17 Date(s) or Period 1910		4 Present Name(s)							
8 Site Plan with North Arrow		18 Style or Design shingle craftsman									
		19. Architect or Engineer									
		20. Contractor or Builder J.H. Hartmeister									
9 Coordinates UTM Lat Long		21. Original Use, if apparent residence									
10		22 Present Use residence									
<table border="1" style="width:100%; border-collapse: collapse;"> <tr> <td colspan="2">Site <input type="checkbox"/></td> <td colspan="2">Structure <input type="checkbox"/></td> </tr> <tr> <td colspan="2">Building <input checked="" type="checkbox"/></td> <td colspan="2">Object <input type="checkbox"/></td> </tr> </table>		Site <input type="checkbox"/>		Structure <input type="checkbox"/>		Building <input checked="" type="checkbox"/>		Object <input type="checkbox"/>		23 Ownership Public <input type="checkbox"/> Private <input checked="" type="checkbox"/>	
Site <input type="checkbox"/>		Structure <input type="checkbox"/>									
Building <input checked="" type="checkbox"/>		Object <input type="checkbox"/>									
<table border="1" style="width:100%; border-collapse: collapse;"> <tr> <td>On National Register? Yes <input type="checkbox"/> No <input checked="" type="checkbox"/></td> <td>12. Is It Eligible? Yes <input type="checkbox"/> No <input type="checkbox"/></td> </tr> <tr> <td>13 Part of Estab Hist Dist? Yes <input type="checkbox"/> No <input checked="" type="checkbox"/></td> <td>14. District Potent'l? Yes <input type="checkbox"/> No <input type="checkbox"/></td> </tr> </table>		On National Register? Yes <input type="checkbox"/> No <input checked="" type="checkbox"/>	12. Is It Eligible? Yes <input type="checkbox"/> No <input type="checkbox"/>	13 Part of Estab Hist Dist? Yes <input type="checkbox"/> No <input checked="" type="checkbox"/>	14. District Potent'l? Yes <input type="checkbox"/> No <input type="checkbox"/>	24. Owner's Name & Address, if known Marshall R. Crosby					
On National Register? Yes <input type="checkbox"/> No <input checked="" type="checkbox"/>	12. Is It Eligible? Yes <input type="checkbox"/> No <input type="checkbox"/>										
13 Part of Estab Hist Dist? Yes <input type="checkbox"/> No <input checked="" type="checkbox"/>	14. District Potent'l? Yes <input type="checkbox"/> No <input type="checkbox"/>										
15 Name of Established District		25. Open to Public? Yes <input type="checkbox"/> No <input checked="" type="checkbox"/>									
		26 Local Contact Person or Organization									
		27 Other Surveys in Which Included									
		28. No of Stories 2½									
		29. Basement? Yes <input checked="" type="checkbox"/> No <input type="checkbox"/>									
		30. Foundation Material concrete									
		31. Wall Construction frame									
		32. Roof Type & Material hip, shingle									
		33. No. of Bays Front 4 Side 3									
		34. Wall Treatment shingle									
		35. Plan Shape square									
		36. Changes (Explain in #42) Addition: <input type="checkbox"/> Moved: <input type="checkbox"/>									
		37. Condition Interior <u>excellent</u> Exterior <u>excellent</u>									
		38. Preservation Underway? Yes <input checked="" type="checkbox"/> No <input type="checkbox"/>									
		39. Endangered? By What? Yes <input type="checkbox"/> No <input checked="" type="checkbox"/>									
		40. Visible from Public Road? Yes <input checked="" type="checkbox"/> No <input type="checkbox"/>									
		41. Distance from and Frontage on Road									
42 Further Description of Important Features				5 Other Name(s) 211 Spencer Rd.							
<p>This is a 2½ story, shingle square with a hip roof. Its broad eaves have exposed rafters. There is a half timber gable dormer on the front and back. There is a white frame belt course between the first and second story. The front has four bays. The front door is in the west center bay and a portico with a hip roof supported by pairs of square posts projects in front of the two center bays. On the second story the two center bays project like a rectangular oriel and the windows are narrow with a diamond in the</p>											
43 History and Significance		This house was built in 1910 for Sylvester and Lucy Mercer.									
44 Description of Environment and Outbuildings		The house faces south on a wooded lot. A driveway on the west leads to a two car shingle garage with a hip roof.									
45 Sources of Information		46. Prepared by A. Morris									
Webster Groves building Permit #322		47 Organization St. Louis Co. Parks									
		48 Date 8/82									
		49 Revision Date(s)									

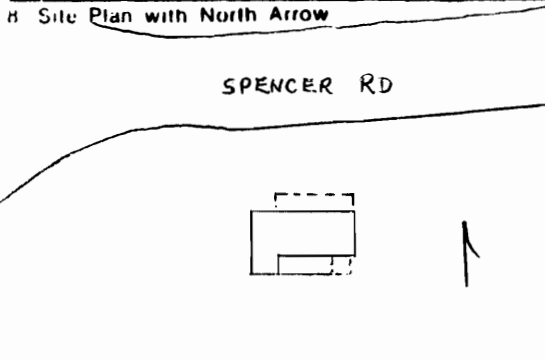
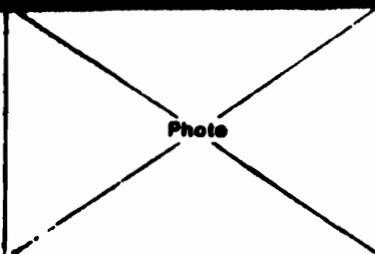
211 Spencer Rd.

42. continued

shingle pattern between them. The outside bays are hexagonal oriels supported by large wood brackets. On the east side there is a two story bay window in the back bay. On the west side there is a tall, half timber oriel with a gable roof and stained glass supported by wood brackets right in the center of the middle bay.



Office of Historic Preservation, P.O. Box 176, Jefferson City, Missouri 65101
HISTORIC INVENTORY SL-AS-002-199

1 No 2 County St. Louis 3 Location of Negatives St. Louis Co. Parks Dept. 6 Specific Location Lot 10, Block M, Webster Park 7 City or Town If Rural, Township & Vicinity Webster Groves 8 Site Plan with North Arrow  9 Coordinates UTM Lat Long 10 Site Building Structure Object <table border="1" style="width:100%; border-collapse: collapse;"> <tr> <td>On National Register?</td> <td>Yes <input type="checkbox"/></td> <td>No <input checked="" type="checkbox"/></td> <td>12 Is It Eligible?</td> <td>Yes <input type="checkbox"/></td> <td>No <input type="checkbox"/></td> </tr> <tr> <td>13 Part of Estab Hist Dist?</td> <td>Yes <input type="checkbox"/></td> <td>No <input checked="" type="checkbox"/></td> <td>14 District Potent'?</td> <td>Yes <input type="checkbox"/></td> <td>No <input type="checkbox"/></td> </tr> </table> 15 Name of Established District	On National Register?	Yes <input type="checkbox"/>	No <input checked="" type="checkbox"/>	12 Is It Eligible?	Yes <input type="checkbox"/>	No <input type="checkbox"/>	13 Part of Estab Hist Dist?	Yes <input type="checkbox"/>	No <input checked="" type="checkbox"/>	14 District Potent'?	Yes <input type="checkbox"/>	No <input type="checkbox"/>	4 Present Name(s) 5 Other Name(s) 214 Spencer 16 Thematic Category 17 Date(s) or Period 1908 18 Style or Design shingle 19 Architect or Engineer 20 Contractor or Builder 21 Original Use, if apparent residence 22 Present Use residence 23 Ownership Public <input type="checkbox"/> Private <input checked="" type="checkbox"/> 24 Owner's Name & Address, if known Phillip Stuckey 25 Open to Public? Yes <input type="checkbox"/> No <input checked="" type="checkbox"/> 26 Local Contact Person or Organization 27 Other Surveys in Which Included	28 No of Stories 1½ 29 Basement? Yes <input checked="" type="checkbox"/> No <input type="checkbox"/> 30 Foundation Material rubble 31 Wall Construction frame 32 Roof Type & Material flaired gable, shingle 33 No. of Bays Front 5/6 Side 4/5 34 Wall Treatment shingle 35 Plan Shape rectangle 36 Changes (Explain in #42) Addition: <input type="checkbox"/> Altered: <input type="checkbox"/> Moved: <input type="checkbox"/> 37 Condition Interior excellent Exterior excellent 38 Preservation Underway? Yes <input checked="" type="checkbox"/> No <input type="checkbox"/> 39 Endangered? By What? Yes <input type="checkbox"/> No <input checked="" type="checkbox"/> 40 Visible from Public Road? Yes <input checked="" type="checkbox"/> No <input type="checkbox"/> 41 Distance from and Frontage on Road
On National Register?	Yes <input type="checkbox"/>	No <input checked="" type="checkbox"/>	12 Is It Eligible?	Yes <input type="checkbox"/>	No <input type="checkbox"/>									
13 Part of Estab Hist Dist?	Yes <input type="checkbox"/>	No <input checked="" type="checkbox"/>	14 District Potent'?	Yes <input type="checkbox"/>	No <input type="checkbox"/>									
42 Further Description of Important Features This is a large 1½ story, shingle rectangle with a steep flaired gable roof. The second story overhands the first with a slight flair on each end and a rubble chimney runs up the center of the east end. There is one bay of windows on either side of the chimney and a one story screened porch with a flat roof projects from the back bay on the east and the east bay on the back. The front of the house has the gable eaves flairing out to make a one story open porch across all but the western bay of the front making														
43 History and Significance This house was built in 1908 for Margaret D. Conrad. Mr. Conrad had a large grocery and liquor business in Clayton. In later years he dropped the retail aspect of his business and finally had only wholesale liquor.														
44 Description of Environment and Outbuildings The house faces north on a wide deep lot. It has an open front lawn and a large above ground pool in the back.														
45 Sources of Information Real Estate Tax Assessments for the City of Webster Groves, 1907,1908 Conversation with Mrs. Ralph Metcalf		46 Prepared by A. Morris 47 Organization St. Louis Co. Parks 48 Date 8/82 49 Revision Date(s)												

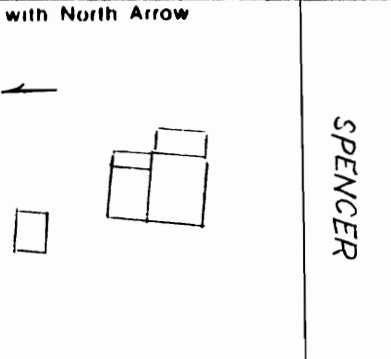
1 No
 2 County
 St. Louis
 4 Present Name(s)
 214 Spencer
 5 Other Name(s)
 214 Spencer

42. continued

the western bay seem less important. There are five bays on the first floor with the front door, its sidelights and cornice in the center. Above the porch there are two gable dormers with a wide shed dormer between them containing two windows. The western bay on the front has double windows on both stories. The second story is a shed dormer. The garage is underneath this bay on the front. On the west side there are four bays on the second story and five bays on the first.



Office of Historic Preservation, P.O. Box 176, Jefferson City, Missouri 65101
HISTORIC INVENTORY SL-AS-002-200

1 No		4 Present Name(s)		1 NO																	
County St. Louis		5 Other Name(s)																			
3 Location of Negatives St. Louis Co. Parks Dept.		217 Spencer Rd.																			
6 Specific Location Lot 15, Block L, Webster Park		16. Thematic Category		2 COURT St. Louis																	
7 City or Town If Rural, Township & Vicinity Webster Groves		17 Date(s) or Period 1909																			
8 Site Plan with North Arrow 		18. Style or Design shirtwaist craftsman		4 Present Name(s) L.C. Flagg																	
		19. Architect or Engineer Lawrence Ewald			28. No of Stories 2½																
9 Coordinates UTM Lat _____ Long _____		20. Contractor or Builder Fred C. Sanquinet		29. Basement? Yes <input checked="" type="checkbox"/> No <input type="checkbox"/>																	
		21. Original Use, if apparent residence		30. Foundation Material concrete																	
10 <table border="1" style="width:100%; border-collapse: collapse;"> <tr> <td colspan="2">Site <input type="checkbox"/></td> <td colspan="2">Structure <input type="checkbox"/></td> </tr> <tr> <td colspan="2">Building <input checked="" type="checkbox"/></td> <td colspan="2">Object <input type="checkbox"/></td> </tr> <tr> <td>On National Register?</td> <td>Yes <input type="checkbox"/> No <input checked="" type="checkbox"/></td> <td>12 Is It Eligible?</td> <td>Yes <input type="checkbox"/> No <input type="checkbox"/></td> </tr> <tr> <td>13 Part of Estab Hist Dist?</td> <td>Yes <input type="checkbox"/> No <input checked="" type="checkbox"/></td> <td>14. District Potent'?</td> <td>Yes <input type="checkbox"/> No <input type="checkbox"/></td> </tr> </table>		Site <input type="checkbox"/>		Structure <input type="checkbox"/>		Building <input checked="" type="checkbox"/>		Object <input type="checkbox"/>		On National Register?	Yes <input type="checkbox"/> No <input checked="" type="checkbox"/>	12 Is It Eligible?	Yes <input type="checkbox"/> No <input type="checkbox"/>	13 Part of Estab Hist Dist?	Yes <input type="checkbox"/> No <input checked="" type="checkbox"/>	14. District Potent'?	Yes <input type="checkbox"/> No <input type="checkbox"/>	22 Present Use residence		31. Wall Construction frame	
		Site <input type="checkbox"/>		Structure <input type="checkbox"/>																	
Building <input checked="" type="checkbox"/>		Object <input type="checkbox"/>																			
On National Register?	Yes <input type="checkbox"/> No <input checked="" type="checkbox"/>	12 Is It Eligible?	Yes <input type="checkbox"/> No <input type="checkbox"/>																		
13 Part of Estab Hist Dist?	Yes <input type="checkbox"/> No <input checked="" type="checkbox"/>	14. District Potent'?	Yes <input type="checkbox"/> No <input type="checkbox"/>																		
15 Name of Established District		23 Ownership Public <input type="checkbox"/> Private <input checked="" type="checkbox"/>		32. Roof Type & Material gable shingle																	
		24. Owner's Name & Address, if known Charles H. Bland		33. No. of Bays Front 3 Side 3																	
42 Further Description of Important Features This is a 2½ story rectangle with a gable roof. Its first story is stucco and the second story is wood shingles with a slightly flaired narrow overhang. The eastern bay on the front is stepped back slightly. It is a 2 story addition with a low hip roof that projects to the east. Of the other two bays on the front the front door is in the western bay recessed under a pointed arch. Above the door is a large stucco oriel with three windows. The center bay is triple windows on the first story and double windows on		25. Open to Public? Yes <input type="checkbox"/> No <input checked="" type="checkbox"/>		34. Wall Treatment stucco & shingles																	
		26 Local Contact Person or Organization		35. Plan Shape rectangle																	
43 History and Significance This house was built in 1909 for L.C. Flagg. James Grant lived here in the 1920's. His daughter Martha married Lewis Howe who owned the company that made Tums and Nature's Remedy. Martha Howe committed suicide just before her son graduated from college.		27 Other Surveys in Which Included		36. Changes (Explain in #42) Addition: <input type="checkbox"/> Altered: <input type="checkbox"/> Moved: <input type="checkbox"/>																	
		44 Description of Environment and Outbuildings The house faces south on an average lot.		37. Condition Interior <u>excellent</u> Exterior <u>excellent</u>																	
45 Sources of Information Webster Groves Building Permit #269		46. Prepared by A. Morris		5 Other Name(s) 217 Spencer Rd.																	
		47 Organization St. Louis Co. Parks																			
		48 Date 8/82		49 Revision Date(s)																	

L.C. Flagg
217 Spencer Rd.

42. continued

the second story. There is a one story screened porch with a flat roof on the west half of the back with a carport underneath it.



Office of Historic Preservation, P.O. Box 176, Jefferson City, Missouri 65101
HISTORIC INVENTORY SL-AS-002-201

1 No		4 Present Name(s)		1 No
County St. Louis		5 Other Name(s)		
3 Location of Negatives St. Louis Co. Parks Dept.		222 Spencer Rd.		
6 Specific Location		16. Thematic Category		2 County St. Louis
Lot 9, Block M, Webster Park		17 Date(s) or Period 1909		
7 City or Town If Rural, Township & Vicinity Webster Groves		18. Style or Design vernacular		4 Present Name(s) John W. Cook
8 Site Plan with North Arrow SPENCER RD.		19. Architect or Engineer M.F. Wright		
		20. Contractor or Builder E.E. Horspool		
		21. Original Use, if apparent residence		
9 Coordinates UTM		22 Present Use residence		
Lat		23 Ownership Public <input type="checkbox"/> Private <input checked="" type="checkbox"/>		
Long		24. Owner's Name & Address, if known John F. Bruemmer		
10 Site: <input type="checkbox"/> Building: <input checked="" type="checkbox"/>		25. Open to Public? Yes <input type="checkbox"/> No <input checked="" type="checkbox"/>		
Structure: <input type="checkbox"/> Object: <input type="checkbox"/>		26 Local Contact Person or Organization		
On National Register? Yes <input type="checkbox"/> No <input checked="" type="checkbox"/>		27. Other Surveys in Which Included		
12. Is II Eligible? Yes <input type="checkbox"/> No <input type="checkbox"/>				
13 Part of Estab Hist Dist? Yes <input type="checkbox"/> No <input checked="" type="checkbox"/>				
14. District Potential? Yes <input type="checkbox"/> No <input type="checkbox"/>		28. No of Stories 2½		
15 Name of Established District		29. Basement? Yes <input type="checkbox"/> No <input type="checkbox"/>		
		30. Foundation Material concrete		
		31. Wall Construction frame		
		32. Roof Type & Material gable, shingle		
		33. No. of Bays Front 3 & 1 Side 4		
		34. Wall Treatment stained clapboard		
		35. Plan Shape rectangle		
		36. Changes (Explain in #42) Addition: <input type="checkbox"/> Altered: <input type="checkbox"/> Moved: <input type="checkbox"/>		
		37. Condition Interior <u>excellent</u> Exterior <u>excellent</u>		
		38. Preservation Underway? Yes <input checked="" type="checkbox"/> No <input type="checkbox"/>		
		39. Endangered? By What? Yes <input type="checkbox"/> No <input checked="" type="checkbox"/>		
		40. Visible from Public Road? Yes <input checked="" type="checkbox"/> No <input type="checkbox"/>		
		41. Distance from and Frontage on Road		
42 Further Description of Important Features This is a large 2½ story, rectangle with a gable roof and a modest front. The gable end faces the front with a brick chimney running up the outside wall just west of the center. The front door is in the west bay with a small shed roof over it supported by brackets. The center bay has the chimney on the first floor and small windows above it on the second and third floor. The east bay has larger windows. A one story sunroom with a shed roof projects across the east side and a room with a shed roof has been added above the back				
43 History and Significance This house was built in 1909 for John W. Cook who was in the insurance business.				
44 Description of Environment and Outbuildings The house faces north on a deep lot that goes all the way back to Lockwood Avenue. There is a tennis court on the Lockwood Ave part of the lot and pines edge the south and east property lines. A driveway on the west side leads to a 2 car garage with a gable roof.				
45 Sources of Information Webster Groves Building Permit #258		46. Prepared by A. Morris		
		47 Organization St. Louis Co. Parks		
		48 Date 8/82		
		49 Revision Date(s)		

1 No
2 County
St. Louis
4 Present Name(s)
John W. Cook
5 Other Name(s)
222 Spencer Rd.

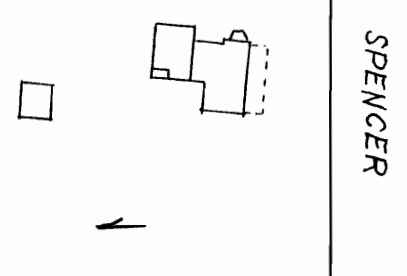
John W. Cook
222 Spencer Rd.

42. continued

half. On the west side the front bay is a two story oriel with a small gable above it supported by brackets. The next bay has a door with a shed roof over it supported by wood braces. The back bay is stepped back slightly.



Office of Historic Preservation, P.O. Box 176, Jefferson City, Missouri 65101
HISTORIC INVENTORY SL-AS-002-202

1 No		4 Present Name(s)		1 NO
county St. Louis		5 Other Name(s)		
3 Location of Negatives St. Louis Co. Parks Dept.		225 Spencer Rd.		2 Court St. Louis
6 Specific Location Lot 14, Block L, Webster Park		16. Thematic Category		
7 City or Town If Rural, Township & Vicinity Webster Groves		17 Date(s) or Period 1911		4 Present Name(s)
8 Site Plan with North Arrow 		18. Style or Design vernacular		
		19. Architect or Engineer Louis G. Spiering		5 Other Name(s) 225 Spencer Rd.
		20. Contractor or Builder Lockett, Richards Const. Co.		
		21. Original Use, if apparent residence		
		22 Present Use residence		
		23 Ownership Public <input type="checkbox"/> Private <input checked="" type="checkbox"/>		
		24. Owner's Name & Address, if known Ralph F. Stocker		
9 Coordinates UTM Lat Long		25. Open to Public? Yes <input type="checkbox"/> No <input checked="" type="checkbox"/>		5 Other Name(s) 225 Spencer Rd.
10 Site <input type="checkbox"/> Building <input checked="" type="checkbox"/> Structure <input type="checkbox"/> Object <input type="checkbox"/>		26 Local Contact Person or Organization		
11 On National Register? Yes <input type="checkbox"/> No <input checked="" type="checkbox"/>		27. Other Surveys in Which Included		
12. Is It Eligible? Yes <input type="checkbox"/> No <input type="checkbox"/>		38. Preservation Underway? Yes <input checked="" type="checkbox"/> No <input type="checkbox"/>		
13 Part of Estab. Hist. Dist.? Yes <input type="checkbox"/> No <input checked="" type="checkbox"/>		39 Endangered? By What? Yes <input type="checkbox"/> No <input checked="" type="checkbox"/>		
14. District Potent'l? Yes <input type="checkbox"/> No <input type="checkbox"/>		40. Visible from Public Road? Yes <input checked="" type="checkbox"/> No <input type="checkbox"/>		
15 Name of Established District		41. Distance from and Frontage on Road		
42 Further Description of Important Features		The main part of this house is a 2½ story rectangle with a gable roof. It is clapboard on the first story and shingles on the second. There are three gable dormers on the front and back. The front has three bays. The front door is in the center bay and above it is a horizontal window frame containing three small leaded casement windows. The other bays on the first floor are large triple windows. A screened porch with a shed roof runs across the first floor of the front. On the east side the front bay is a one		Photo
43 History and Significance		This house was built in 1911 for Frederick L. Davis.		
44 Description of Environment and Outbuildings		The house faces south. A driveway on the west leads to a two car garage with a gable roof.		
45 Sources of Information Webster Groves Building Permit #486		46. Prepared by A. Morris		
		47 Organization St. Louis Co. Parks		
		48. Date 8/82		
		49 Revision Date(s)		

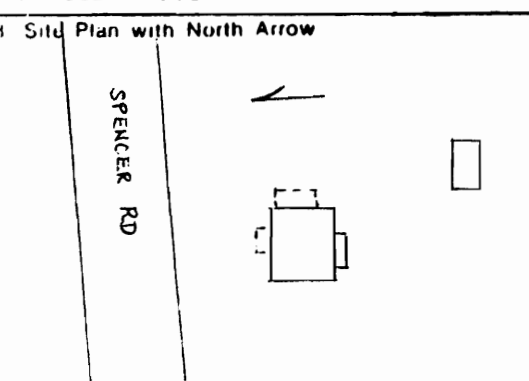
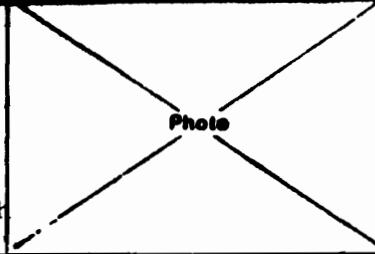
225 Spencer Rd.

42. continued

story five sided bay window. There is a one story shed roof addition across the back and projecting on the east side.



Office of Historic Preservation, P.O. Box 176, Jefferson City, Missouri 65101
HISTORIC INVENTORY SL-AS-002-203

1 No 2 County St. Louis 3 Location of Negatives St. Louis Co. Parks Dept. 6 Specific Location Lot 8, Block M, Webster Park 7 City or Town If Rural, Township & Vicinity Webster Groves 8 Site Plan with North Arrow  9 Coordinates UTM Lat Long 10 Site: <input type="checkbox"/> Building <input checked="" type="checkbox"/> Structure: <input type="checkbox"/> Object <input type="checkbox"/> <table border="1" style="width:100%; border-collapse: collapse;"> <tr> <td>On National Register?</td> <td>Yes <input type="checkbox"/></td> <td>No <input checked="" type="checkbox"/></td> <td>12. Is it Eligible?</td> <td>Yes <input type="checkbox"/></td> <td>No <input type="checkbox"/></td> </tr> <tr> <td>Part of Estab. Hist. Dist.?</td> <td>Yes <input type="checkbox"/></td> <td>No <input checked="" type="checkbox"/></td> <td>14. District Potent'l?</td> <td>Yes <input type="checkbox"/></td> <td>No <input type="checkbox"/></td> </tr> </table> 15 Name of Established District	On National Register?	Yes <input type="checkbox"/>	No <input checked="" type="checkbox"/>	12. Is it Eligible?	Yes <input type="checkbox"/>	No <input type="checkbox"/>	Part of Estab. Hist. Dist.?	Yes <input type="checkbox"/>	No <input checked="" type="checkbox"/>	14. District Potent'l?	Yes <input type="checkbox"/>	No <input type="checkbox"/>	4 Present Name(s) 5 Other Name(s) 226 Spencer Rd. 16. Thematic Category 17 Date(s) or Period 1908 18. Style or Design shirtwaist vernacular 19. Architect or Engineer Robert L. Mackey 20. Contractor or Builder Robert L. Mackey 21. Original Use, if apparent residence 22 Present Use residence 23 Ownership Public <input type="checkbox"/> Private <input checked="" type="checkbox"/> 24 Owner's Name & Address, if known David S. Leavenworth 25. Open to Public? Yes <input type="checkbox"/> No <input checked="" type="checkbox"/> 26 Local Contact Person or Organization 27. Other Surveys in Which Included	28. No. of Stories 2½ 29. Basement? Yes <input checked="" type="checkbox"/> No <input type="checkbox"/> 30. Foundation Material concrete 31. Wall Construction frame 32. Roof Type & Material hip, shingle 33. No. of Bays Front 3 Side 4 34. Wall Treatment clapboard & shingle 35. Plan Shape square 36. Changes (Explain in #42) Addition: <input type="checkbox"/> Altered: <input type="checkbox"/> Moved: <input type="checkbox"/> 37. Condition Interior excellent Exterior excellent 38. Preservation Underway? Yes <input checked="" type="checkbox"/> No <input type="checkbox"/> 39. Endangered? By What? Yes <input type="checkbox"/> No <input checked="" type="checkbox"/> 40. Visible from Public Road? Yes <input checked="" type="checkbox"/> No <input type="checkbox"/> 41. Distance from and Frontage on Road
On National Register?	Yes <input type="checkbox"/>	No <input checked="" type="checkbox"/>	12. Is it Eligible?	Yes <input type="checkbox"/>	No <input type="checkbox"/>									
Part of Estab. Hist. Dist.?	Yes <input type="checkbox"/>	No <input checked="" type="checkbox"/>	14. District Potent'l?	Yes <input type="checkbox"/>	No <input type="checkbox"/>									
42 Further Description of Important Features This 2½ story, square is clapboard on the first story and shingle on the second story and has a hip roof. There is a broad hip dormer with 4 casement windows on the front and east side. There are three bays on the front. The front door with sidelights is in the center with a flat portico roof projecting in front of it supported by wrought iron posts. There is an oriel above the front door under the broad eaves. A one story screened porch with a flat roof projects on the east side.		Photo 												
43 History and Significance This house was built in 1908, for Frank G. Meyer.														
44 Description of Environment and Outbuildings The house faces north. A driveway on the west leads to a garage with a gable roof which has had another garage with a shed roof added to it.														
45 Sources of Information Webster Groves Building Permit #127	46. Prepared by A. Morris 47 Organization St. Louis Co. Parks 48 Date 8/82 49 Revision Date(s)													

1 No
 2 County
 St. Louis
 4 Present Name(s)
 5 Other Name(s)
 226 Spencer Rd.
 5 Other Name(s)
 226 Spencer Rd.



1. Name of Property: _____
 2. Address: _____
 3. City: _____
 4. State: _____
 5. Zip: _____
 6. Date of Construction: _____
 7. Name of Architect: _____
 8. Name of Owner: _____
 9. Name of Present Occupant: _____
 10. Name of Historic District: _____
 11. Name of National Historic Register: _____
 12. Name of State Historic Register: _____
 13. Name of Local Historic Register: _____
 14. Name of National Historic Landmark: _____
 15. Name of National Historic Site: _____
 16. Name of National Historic Monument: _____
 17. Name of National Historic Shrine: _____
 18. Name of National Historic Trail: _____
 19. Name of National Historic Battlefield: _____
 20. Name of National Historic Park: _____
 21. Name of National Historic Preserve: _____
 22. Name of National Historic Site: _____
 23. Name of National Historic Site: _____
 24. Name of National Historic Site: _____
 25. Name of National Historic Site: _____

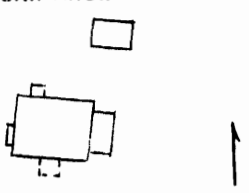
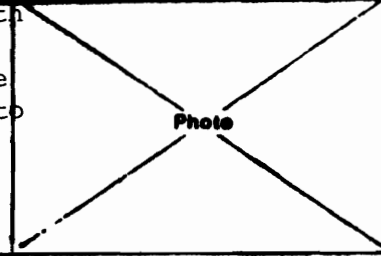
This house was built in 1908, for Frank G. Meyer. It is a two-story house with a gambrel roof and a bay window. The house is located on the east side of the street. The house has a gambrel roof with a dormer window. The house has a bay window on the front. The house has a small porch on the left side. The house has dark shutters. The house is surrounded by trees and a lawn.

The house is located on the east side of the street. The house has a gambrel roof with a dormer window. The house has a bay window on the front. The house has a small porch on the left side. The house has dark shutters. The house is surrounded by trees and a lawn.

26. Name of National Historic Site: _____
 27. Name of National Historic Site: _____
 28. Name of National Historic Site: _____
 29. Name of National Historic Site: _____
 30. Name of National Historic Site: _____
 31. Name of National Historic Site: _____
 32. Name of National Historic Site: _____
 33. Name of National Historic Site: _____
 34. Name of National Historic Site: _____
 35. Name of National Historic Site: _____
 36. Name of National Historic Site: _____
 37. Name of National Historic Site: _____
 38. Name of National Historic Site: _____
 39. Name of National Historic Site: _____
 40. Name of National Historic Site: _____
 41. Name of National Historic Site: _____
 42. Name of National Historic Site: _____
 43. Name of National Historic Site: _____
 44. Name of National Historic Site: _____
 45. Name of National Historic Site: _____
 46. Name of National Historic Site: _____
 47. Name of National Historic Site: _____
 48. Name of National Historic Site: _____
 49. Name of National Historic Site: _____
 50. Name of National Historic Site: _____

Webster Groves Building Historic #123

HISTORIC INVENTORY SL-AS-002-208

1 No County St. Louis 3 Location of Negatives St. Louis Co. Parks Dept. 6 Specific Location Lot 13, Block L, Webster Park 7 City or Town If Rural, Township & Vicinity Webster Groves 8 Site Plan with North Arrow  SPENCER 9 Coordinates UTM Lat Long 10 Site: <input type="checkbox"/> Building <input checked="" type="checkbox"/> Structure: <input type="checkbox"/> Object: <input type="checkbox"/> On National Register? Yes <input type="checkbox"/> No <input checked="" type="checkbox"/> 12 Is It Eligible? Yes <input type="checkbox"/> No <input type="checkbox"/> Part of Estab. Hist. Dist.? Yes <input type="checkbox"/> No <input checked="" type="checkbox"/> 14 District Potential? Yes <input type="checkbox"/> No <input type="checkbox"/> 15 Name of Established District	4 Present Name(s) 5 Other Name(s) 233 Spencer 16 Thematic Category 17 Date(s) or Period 1922 18 Style or Design Colonial Revival 19 Architect or Engineer 20 Contractor or Builder W.A. Bopp 21 Original Use, if apparent residence 22 Present Use residence 23 Ownership Public <input type="checkbox"/> Private <input checked="" type="checkbox"/> 24 Owner's Name & Address, if known Edward Weir 25 Open to Public? Yes <input type="checkbox"/> No <input checked="" type="checkbox"/> 26 Local Contact Person or Organization 27 Other Surveys in Which Included	28 No. of Stories 2 29 Basement? Yes <input type="checkbox"/> No <input type="checkbox"/> 30 Foundation Material concrete 31. Wall Construction frame 32. Roof Type & Material gable, shingle 33. No. of Bays Front 6 Side 3 34. Wall Treatment clapboard 35. Plan Shape rectangle 36. Changes (Explain in #42) Addition: <input type="checkbox"/> Altered: <input type="checkbox"/> Moved: <input type="checkbox"/> 37. Condition Interior <u>excellent</u> Exterior <u>excellent</u> 38. Preservation Underway? Yes <input checked="" type="checkbox"/> No <input type="checkbox"/> 39. Endangered? By What? Yes <input type="checkbox"/> No <input checked="" type="checkbox"/> 40. Visible from Public Road? Yes <input checked="" type="checkbox"/> No <input type="checkbox"/> 41. Distance from and Frontage on Road
42 Further Description of Important Features This is a 2½ story, frame rectangle with a gable roof. It has two small pedimented gable dormers on the front and back. The main part of the house has five bays on the front. The front door is in the center bay with sidelights and a fanlight set into a classical door frame with pilasters and engaged columns supporting a broken pediment. The shutters on the windows are functional. The eastern bay on the front is stepped back. It is two stories of sun rooms that project on the east under a lower gable with a fanlight in		Photo 
43 History and Significance This house was built in 1922 for Earle P. Chittenden.		
44 Description of Environment and Outbuildings The house faces south. A driveway on the west leads to a frame garage with a gable roof.		
45 Sources of Information Webster Groves Building Permit #1840	46. Prepared by A. Morris 47. Organization St. Louis Co. Parks 48. Date 49 Revision Date(s) 8/82	

1 No

 2 County
 St. Louis

 4 Present Name(s)

 5 Other Name(s)
 233 Spencer Rd.

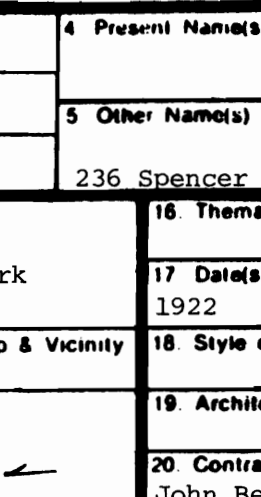

233 Spencer

42. continued

the gable on the east side. On the west side there is a one story bay window in the front bay.



Office of Historic Preservation, P.O. Box 176, Jefferson City, Missouri 65101
HISTORIC INVENTORY SL-AS-002-205

1 No		4 Present Name(s)		1 NO	
county St. Louis		5 Other Name(s)			2 County St. Louis
3 Location of Negatives St. Louis Co. Parks Dept.					
6 Specific Location Lot 7, Block M, Webster Park		236 Spencer Rd.		4 Present Name(s)	
7 City or Town If Rural, Township & Vicinity Webster Groves		16. Thematic Category			28. No of Stories 2
		17 Date(s) or Period 1922			29. Basement? Yes <input checked="" type="checkbox"/> No <input type="checkbox"/>
8 Site Plan with North Arrow 		18. Style or Design		30. Foundation Material concrete	
		19. Architect or Engineer		31. Wall Construction frame	
9 Coordinates UTM Lat Long		20. Contractor or Builder John Berg		32. Roof Type & Material gable hip shingle	
		21. Original Use, if apparent residence		33. No. of Bays Front 5/3 Side 3	
10 Site: <input type="checkbox"/> Building: <input checked="" type="checkbox"/> Structure: <input type="checkbox"/> Object: <input type="checkbox"/>		22 Present Use residence		34. Wall Treatment clapboard	
		23 Ownership Public <input type="checkbox"/> Private <input checked="" type="checkbox"/>		35. Plan Shape rectangle	
11 On National Register? Yes <input type="checkbox"/> No <input checked="" type="checkbox"/>		24. Owner's Name & Address, if known Philip N. Baker		36. Changes (Explain in #42) Addition: <input type="checkbox"/> Altered: <input type="checkbox"/> Moved: <input type="checkbox"/>	
		12. Is It Eligible? Yes <input type="checkbox"/> No <input type="checkbox"/>		37. Condition Interior: <u>excellent</u> Exterior: <u>excellent</u>	
13 Part of Estab. Hist. Dist.? Yes <input type="checkbox"/> No <input checked="" type="checkbox"/>		25. Open to Public? Yes <input type="checkbox"/> No <input checked="" type="checkbox"/>		38. Preservation Underway? Yes <input checked="" type="checkbox"/> No <input type="checkbox"/>	
		14. District Potent'l? Yes <input type="checkbox"/> No <input type="checkbox"/>		39. Endangered? By What? Yes <input type="checkbox"/> No <input checked="" type="checkbox"/>	
15 Name of Established District		26 Local Contact Person or Organization		40. Visible from Public Road? Yes <input checked="" type="checkbox"/> No <input type="checkbox"/>	
42 Further Description of Important Features This is a two story frame rectangle with a hip roof and broad eaves. The front has five bays on the second floor and three bays on the first. The front door is in the center bay with sidelights and a broken pedimented gable portico projects in front of the door supported by slender columns. There is an oriel window with a copper roof on either side of the front door. The window above the door is smaller than the other windows. On the west side the windows are small casements. On the east side a one story screened		27. Other Surveys in Which Included		41. Distance from and Frontage on Road	
		43 History and Significance This house was built in 1922 for John Hunt.		Photo 	
44 Description of Environment and Outbuildings The house faces north. The driveway on the west leads to a garage with ship-lap siding and a hip roof.					
45 Sources of Information Webster Groves Building Permit #1616		46. Prepared by A. Morris		5 Other Name(s) 236 Spencer Rd.	
		47. Organization St. Louis Co. Parks			
		48. Date 8/82	49. Revision Date(s)		


236 Spencer Rd.

42. continued

porch with a hip roof projects in front of the front bay.



Office of Historic Preservation, P.O. Box 176, Jefferson City, Missouri 65101
HISTORIC INVENTORY SL-AS-002-206

1 No		4 Present Name(s)		1 No
county St. Louis		5 Other Name(s)		
3 Location of Negatives St. Louis Co. Parks Dept.		237 Spencer Rd.		2 Court St. Louis
6 Specific Location Lot 12, Block L, Webster Park		16. Thematic Category		
7 City or Town If Rural, Township & Vicinity Webster Groves		17 Date(s) or Period 1912		4 Present Name(s)
8 Site Plan with North Arrow 		18. Style or Design craftsman		
9 Coordinates UTM Lat Long		19. Architect or Engineer E. Priesler		20. No of Stories 2 1/2
10 Site Building Structure Object On National Register? Yes <input type="checkbox"/> No <input checked="" type="checkbox"/> 12 Is It Eligible? Yes <input type="checkbox"/> No <input type="checkbox"/>		20. Contractor or Builder L.M. Christian		
13 Part of Estab Hist Dist? Yes <input type="checkbox"/> No <input checked="" type="checkbox"/> 14. District Potent'l? Yes <input type="checkbox"/> No <input type="checkbox"/>		21. Original Use, if apparent residence		30. Foundation Material rubble
15 Name of Established District		22 Present Use residence		31. Wall Construction masonry
		23 Ownership Public <input type="checkbox"/> Private <input checked="" type="checkbox"/>		32. Roof Type & Material gable shingle
		24. Owner's Name & Address, if known Roy Evan O'Neal		33. No. of Bays Front 4/3 Side 3
		25. Open to Public? Yes <input type="checkbox"/> No <input checked="" type="checkbox"/>		34. Wall Treatment common bond brick & timber
		26 Local Contact Person or Organization		35. Plan Shape irregular
		27. Other Surveys in Which Included		36. Changes (Explain in #42) Addition: <input type="checkbox"/> Altered: <input type="checkbox"/> Moved: <input type="checkbox"/>
42 Further Description of Important Features		The main part of this house is a 2 1/2 story rectangle with a steep gable roof with broad eaves and exposed rafters. The lower two stories are brick and there is half timbering in the gable above the second floor. There are decorative features to the brickwork such as a stringcourse of vertical bricks above the second story and below the first and evenly spaced horizontal stripes of dark header bricks. The ends of the beams of the third floor project on the front and back making a pattern with the half timbering. The		37. Condition Interior <u>excellent</u> Exterior <u>excellent</u>
43 History and Significance		This house was built in 1912 for Louis Koehler.		38. Preservation Underway? Yes <input checked="" type="checkbox"/> No <input type="checkbox"/>
44 Description of Environment and Outbuildings		The house faces south on a lot which slopes down to the back. The backyard is heavily wooded and there is a patio off of the east back of the house. The west back has a brick deck projecting north with a wrought iron railing around it and a garage under it.		39. Endangered? By What? Yes <input type="checkbox"/> No <input checked="" type="checkbox"/>
45 Sources of Information		Webster Groves Building Permit #556		40. Visible from Public Road? Yes <input checked="" type="checkbox"/> No <input type="checkbox"/>
				41. Distance from and Frontage on Road
				5 Other Name(s) 237 Spencer Rd.
		46. Prepared by A. Morris		Photo
		47. Organization St. Louis Co. Parks		
		48. Date 8/82		49. Revision Date(s)

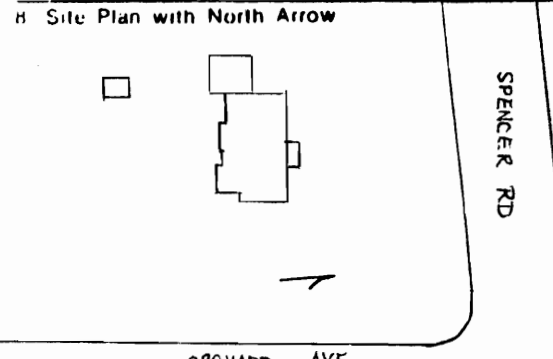
237 Spencer Rd.

42. continued

front has a double window in the third story, four bays in the second story and three bays in the first. The front door and shuttered sidelights are in the west bay with a half timbered gable portico projecting in front of them supported by brick piers. On the east side two stories of sunrooms with decorative window panes and posts and panelling project from the back two bays with a flat roof.



Office of Historic Preservation, P.O. Box 176, Jefferson City, Missouri 65101
HISTORIC INVENTORY SL-AS-002-207

1 No County St. Louis 3 Location of Negatives St. Louis Co. Parks Dept.		4 Present Name(s) 5 Other Name(s) 246 Spencer Rd.		1 No
6 Specific Location Lot 6, Block M, Webster Park		16. Thematic Category 17 Date(s) or Period 1925		2 County St. Louis
7 City or Town If Rural, Township & Vicinity Webster Groves		18. Style or Design 19. Architect or Engineer 20. Contractor or Builder Edmund Brockmeyer		4 Present Name(s)
8 Site Plan with North Arrow 		21. Original Use, if apparent residence 22 Present Use residence 23 Ownership Public <input type="checkbox"/> Private <input checked="" type="checkbox"/>		
9 Coordinates UTM Lat Long		24. Owner's Name & Address, if known James C. Bender		5 Other Name(s) 246 Spencer Rd.
10 Site <input type="checkbox"/> Building <input checked="" type="checkbox"/> Structure <input type="checkbox"/> Object <input type="checkbox"/> On National Register? Yes <input type="checkbox"/> No <input checked="" type="checkbox"/> 12 Is It Eligible? Yes <input type="checkbox"/> No <input type="checkbox"/> 14. District Potent? Yes <input type="checkbox"/> No <input type="checkbox"/>		25. Open to Public? Yes <input type="checkbox"/> No <input checked="" type="checkbox"/> 26 Local Contact Person or Organization 27. Other Surveys in Which Included		
13 Part of Estab Hist Dist? Yes <input type="checkbox"/> No <input checked="" type="checkbox"/> 15 Name of Established District		30. No of Stories 2½ 29. Basement? Yes <input type="checkbox"/> No <input type="checkbox"/> 30. Foundation Material masonry 31. Wall Construction masonry 32. Roof Type & Material steep gable, slate 33. No. of Bays Front 6 & 2 Side 2 34. Wall Treatment common bond brick 35. Plan Shape irregular 36. Changes (Explain in #42) Addition: <input type="checkbox"/> Altered: <input type="checkbox"/> Moved: <input type="checkbox"/> 37. Condition Interior excellent Exterior excellent		
42 Further Description of Important Features The main part of this house is a large 2½ story rectangle with a steep gable roof of slate. Each end has two bays and the front has 6 bays. The third bay from the east projects under a flaired cross gable. The front door is recessed under an arched opening in this projection and its second story window is larger than any of the others. There are two gable dormers with casement windows over the western three bays. There is a 1½ story addition with a gable roof that projects 2 bays to the west on the back of the west side.		38. Preservation Underway? Yes <input checked="" type="checkbox"/> No <input type="checkbox"/> 39. Endangered? By What? Yes <input type="checkbox"/> No <input checked="" type="checkbox"/> 40. Visible from Public Road? Yes <input checked="" type="checkbox"/> No <input type="checkbox"/> 41. Distance from and Frontage on Road		
43 History and Significance This house was built in 1925 for Mr. Lee Grace. Mr. Grace had a sign company.		44 Description of Environment and Outbuildings The house faces north on a wide, deep lot on a corner. The front lawn is expansive and open and the back is more wooded. There is an A frame tree house in the west front yard.		
45 Sources of Information Webster Groves Building Permit #3064		46. Prepared by A. Morris 47. Organization St. Louis Co. Parks 48 Date 8/82 49 Revision Date(s)		

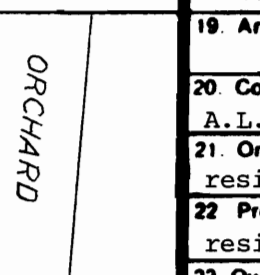
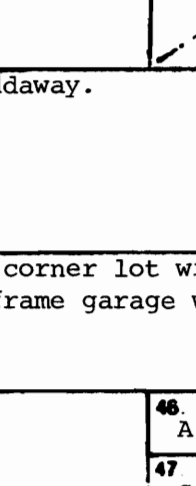
246 Spencer Rd.

42. continued

On the front it has 2 gable wall dormers and on the back it has 2 garage entrances. Also on the back are two large 2½ story cross gable projections.



HISTORIC INVENTORY *SL-AS-002-204*

<p>1 No</p> <p>St. Louis</p> <p>3 Location of Negatives St. Louis Co. Parks Dept.</p> <p>6 Specific Location Lot 11, Block L, Webster Park</p> <p>7 City or Town If Rural, Township & Vicinity Webster Groves</p> <p>8 Site Plan with North Arrow</p>  <p>9 Coordinates UTM Lat Long</p> <p>10 Site: <input type="checkbox"/> Building <input checked="" type="checkbox"/> Structure: <input type="checkbox"/> Object <input type="checkbox"/></p> <table border="1" style="width:100%; border-collapse: collapse;"> <tr> <td>On National Register? Yes <input type="checkbox"/> No <input checked="" type="checkbox"/></td> <td>12 Is It Eligible? Yes <input type="checkbox"/> No <input type="checkbox"/></td> </tr> <tr> <td>13 Part of Estab Hist Dist? Yes <input type="checkbox"/> No <input checked="" type="checkbox"/></td> <td>14 District Potent'l? Yes <input type="checkbox"/> No <input type="checkbox"/></td> </tr> </table> <p>15 Name of Established District</p>	On National Register? Yes <input type="checkbox"/> No <input checked="" type="checkbox"/>	12 Is It Eligible? Yes <input type="checkbox"/> No <input type="checkbox"/>	13 Part of Estab Hist Dist? Yes <input type="checkbox"/> No <input checked="" type="checkbox"/>	14 District Potent'l? Yes <input type="checkbox"/> No <input type="checkbox"/>	<p>4 Present Name(s)</p> <p>5 Other Name(s) 247 Spencer Rd.</p> <p>16 Thematic Category</p> <p>17 Date(s) or Period 1923</p> <p>18 Style or Design Colonial Revival</p> <p>19 Architect or Engineer</p> <p>20 Contractor or Builder A.L. Jones</p> <p>21 Original Use, if apparent residence</p> <p>22 Present Use residence</p> <p>23 Ownership Public <input type="checkbox"/> Private <input checked="" type="checkbox"/></p> <p>24 Owner's Name & Address, if known James F. Dowd III</p> <p>25 Open to Public? Yes <input type="checkbox"/> No <input checked="" type="checkbox"/></p> <p>26 Local Contact Person or Organization</p> <p>27 Other Surveys in Which Included</p>	<p>28 No. of Stories 2½</p> <p>29 Basement? Yes <input checked="" type="checkbox"/> No <input type="checkbox"/></p> <p>30 Foundation Material concrete</p> <p>31 Wall Construction frame</p> <p>32 Roof Type & Material gable, shingle</p> <p>33 No. of Bays Front 5 Side 2</p> <p>34 Wall Treatment clapboard</p> <p>35 Plan Shape rectangle</p> <p>36 Changes (Explain in #42) Addition: <input type="checkbox"/> Altered: <input type="checkbox"/> Moved: <input type="checkbox"/></p> <p>37 Condition Interior <u>excellent</u> Exterior <u>excellent</u></p> <p>38 Preservation Underway? Yes <input checked="" type="checkbox"/> No <input type="checkbox"/></p> <p>39 Endangered? By What? Yes <input type="checkbox"/> No <input checked="" type="checkbox"/></p> <p>40 Visible from Public Road? Yes <input checked="" type="checkbox"/> No <input type="checkbox"/></p> <p>41 Distance from and Frontage on Road</p>
On National Register? Yes <input type="checkbox"/> No <input checked="" type="checkbox"/>	12 Is It Eligible? Yes <input type="checkbox"/> No <input type="checkbox"/>					
13 Part of Estab Hist Dist? Yes <input type="checkbox"/> No <input checked="" type="checkbox"/>	14 District Potent'l? Yes <input type="checkbox"/> No <input type="checkbox"/>					
<p>42 Further Description of Important Features The main part of this house is a 2½ story, frame rectangle with a gable roof. It has five bays on the front with the front door and sidelights and a fanlight in the center bay. A gable portico with a broken pediment projects in front of the door supported by pilasters and columns. Two stories of sunrooms with a very low hip roof project on the east side.</p>						
<p>43 History and Significance This house was built in 1923 for W.J. Haddaway.</p>						
<p>44 Description of Environment and Outbuildings The house faces south on a corner lot with an open front and side lawn. A short driveway off of Orchard leads to a frame garage with a gable roof.</p>						
<p>45 Sources of Information Webster Groves Building Permit #1971</p>		<p>46 Prepared by A. Morris</p> <p>47 Organization St. Louis Co. Parks</p> <p>48 Date 8/82</p> <p>49 Revision Date(s)</p>				

1 No
 2 County St. Louis
 4 Present Name(s)
 5 Other Name(s) 247 Spencer Rd.

