

Using data.census.gov : Geographic Profiles

An official website of the United States government [Here's how you know](#)



Omaha city, Nebraska



Advanced Search

All

Tables

Maps

Pages

Microdata

Help

FAQ

Feedback



Total Population in Omaha City, Nebraska is **486,051**

2020 Decennial Census

[View This Result](#)

3,200 Tables, 3,200 Maps

View: 10 | 25 | 50

Tables

Decennial Census

P1 | RACE

[View All 3 Products](#)

American Community Survey

DP05 | ACS DEMOGRAPHIC AND HOUSING ESTIMATES

[View All 21 Products](#)

American Community Survey

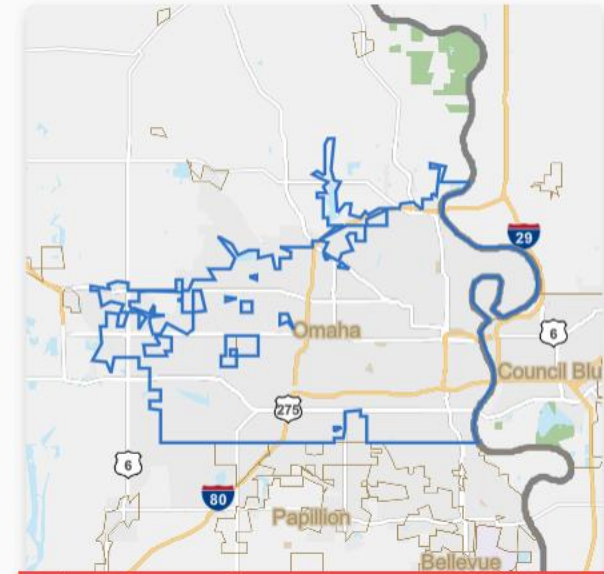
S0101 | AGE AND SEX

[View All 21 Products](#)

American Community Survey

S0102 | POPULATION 60 YEARS AND OVER IN THE UNITED STATES

From the All Results page,
select the "View Profile" link on
the right side of the screen



Omaha city, Nebraska Profile

Omaha city, Nebraska is a city, town, place equivalent, and township located in Nebraska.

[View Profile](#)

Related Searches

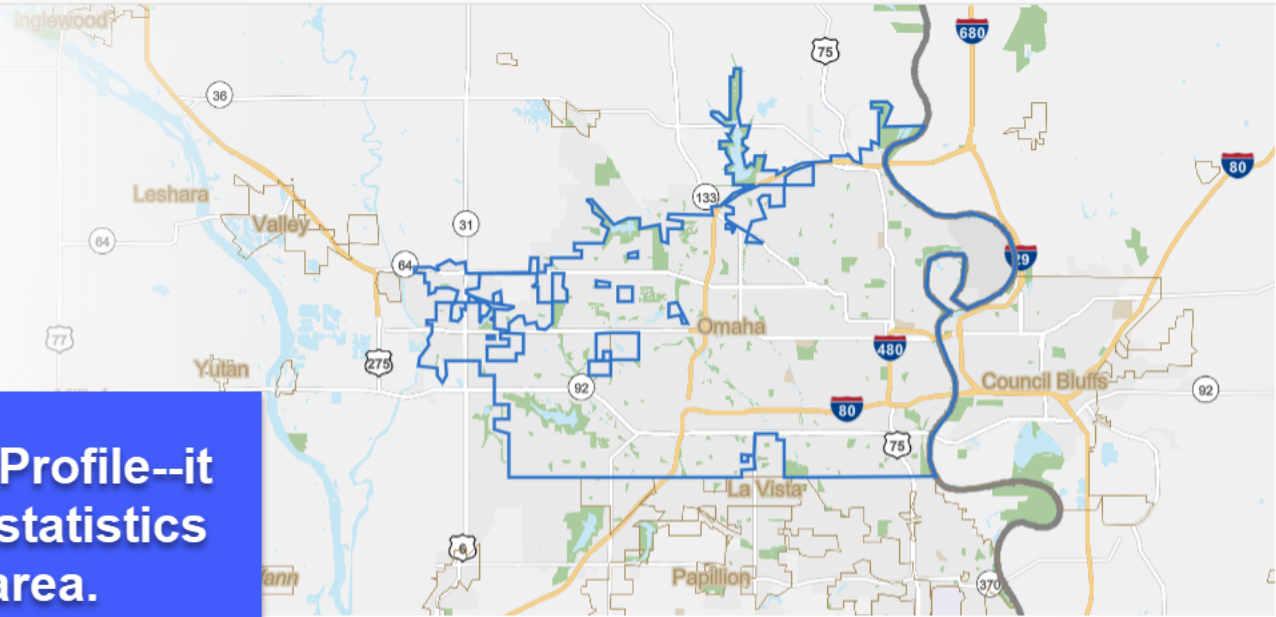


Place

Omaha city, Nebraska

Omaha city, Nebraska is a city, town, place equivalent, and township located in [Nebraska](#).

This is a Geographic Profile--it provides a variety of statistics on the selected area.



// [United States](#) / [Nebraska](#) / Omaha city, Nebraska

Display Sources



Populations and People

Total Population

486,051

[P1](#) | 2020 Decennial Census



Employment

Employment Rate

66.8%

[DP03](#) | 2020 American Community Survey 5-Year Estimates



Families and Living Arrangements

Total Households



Income and Poverty

Median Household Income

\$62,213

[S1901](#) | 2020 American Community Survey 5-Year Estimates



Housing

Total Housing Units

207,148

[H1](#) | 2020 Decennial Census



Race and Ethnicity

Hispanic or Latino (of any race)



Education

Bachelor's Degree or Higher

38.3%

[S1501](#) | 2020 American Community Survey 5-Year Estimates



Health

Without Health Care Coverage

10.5%

[S2701](#) | 2020 American Community Survey 5-Year Estimates

Explore Census Data

Learn about America's People, Places, and Economy

- Q Maine
- Q Saco city, Maine
- Q Orono CDP, Maine
- Q Bangor city, Maine
- Q Bath city, Maine

[Use Advanced Search...](#)

Maine Profile

Maine has a land area of 30,836.6 square miles and a water area of 4,533.8 square miles. It is the 39th largest state by area.



Another way to find a Geographic Profile is to type the name of a state, county, or place in the Single Search bar. Then click on the Profile that appears on the right side of the search results.

2017

Populations and People

Age and Sex

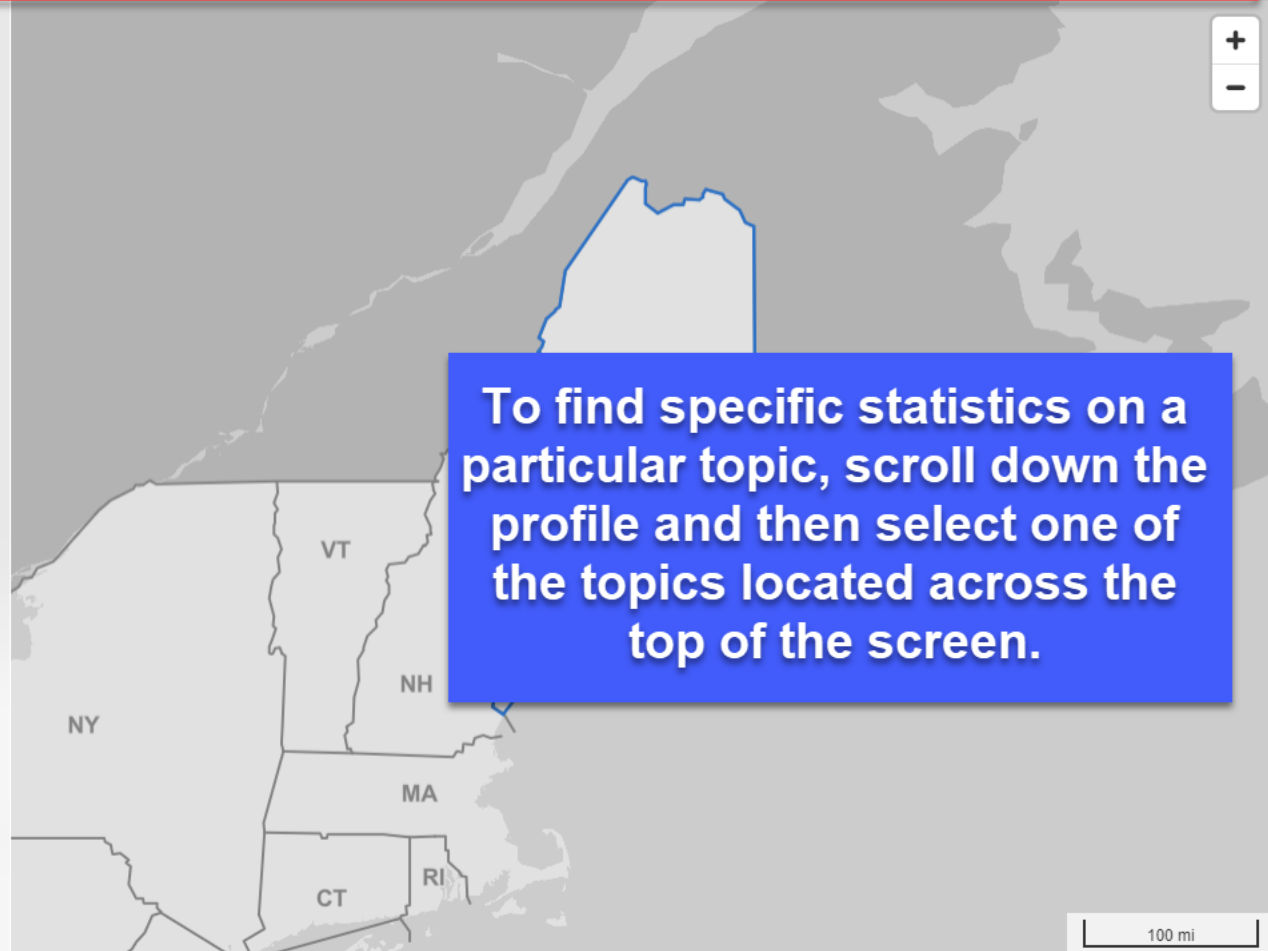

44.8 +/- 0.1
Median Age in Maine

38.2 +/- 0.1
Median Age in United States

S0101 | 2020 American Community Survey 5-Year Estimates

Population by Age Range in Maine

[View Options](#)



To find specific statistics on a particular topic, scroll down the profile and then select one of the topics located across the top of the screen.

Income and Poverty

For example, selecting "Income and Poverty" will take you directly to the Income and Poverty portion of the Geographic Profile.

Income and Earnings

\$59,489 +/- \$682

Median Household Income in Maine

\$64,994 +/- \$128

Median Household Income in United States

S1901 | 2020 American Community Survey 5-Year Estimates

Median Income by Types of Families

in Maine

View Options

Families - \$76,192

Married-couple families - \$86,187

Nonfamily households - \$34,126

\$0 \$10K \$20K \$30K \$40K \$50K \$60K \$70K \$80K \$90K

Show Table

S1901 | 2020 ACS 5-Year Estimates Subject Tables

