

# SANTA BARBARA COUNTY COAST

## Inventory of Ungranted Tidelands SURVEY PRIORITY STUDY

## APPENDIX C DATA SUMMARIES

**RIGHT TO PASS**  
BY PERMISSION AND  
SUBJECT TO CONTROL  
OF OWNER  
Sec. 1008 Civil Code  
SANTA BARBARA HELMURE

State of California  
Tidelands Commission

1981

APPENDIX C

INVENTORY OF UNGRANTED TIDELANDS  
SURVEY PRIORITY STUDY

SANTA BARBARA  
DATA SUMMARIES

THESE APPENDICES ARE ONLY APPURTENANT TO THE MAIN REPORT  
AND REPRESENT ONLY A FRACTION OF THE TOTAL DATA.

PREPARED BY THE STAFF OF THE  
CALIFORNIA STATE LANDS COMMISSION  
IN RESPONSE TO CHAPTER 706, STATUTES OF 1975

1981

## APPENDIX C

### INTRODUCTION

A data summary has been prepared for each of the coastal counties of California and for the offshore islands. These summaries are attached as Appendix C, to the Report to the Legislature of the Inventory of Ungranted Tidelands. The inventory and the report were mandated by Public Resources Code Sections 6331 et seq.

The Tidelands Inventory program of the California State Lands Commission has, as its initial objective, the gathering and analyzing of data sufficient to enable the Commission staff to rationally plan a long-term boundary program for ungranted State-owned tidelands.

Analysis of the data summarized here has been limited to that level required to assign priorities to the various regions of the California coast for further, more in-depth study, which will lead toward actual mapping of State ownership.

This summary is limited in scope to the open seacoast of the State. Bays, rivers, estuaries, and lagoons will be covered in a later report. It is further limited to lands not granted in trust to other public agencies by the California Legislature.

Determinations resulting from an analysis of the data gathered were made solely with a view to establishing priorities, and should not be taken as an official position by either the Commission or Commission staff. For example, certain observations about possible artificial conditions at various sites have been made. These observations were based upon a preliminary examination of direct evidence (e.g., airphotos) of either current or historical artificial structures at or near the particular site. More in-depth investigations may well disclose other, more remote, artificial conditions at the site, which may affect the location of the boundary of State ownership.

## TABLE OF CONTENTS APPENDIX C

### MAP INDEXES

YELLOW PAGES

The base maps were prepared from U.S. Geological Survey 7½ minute quadrangle sheets. The final map is in black and white with elevation contours, roads, buildings, section lines, rivers, etc., but without the usual color overlays. The map covers a somewhat smaller area than the USGS quad sheets in order to reproduce them at half scale (1:48,000) on an 8½ x 11 standard sheet. The maps have been laid out with the shoreline approximately along the vertical center of the sheet. Shoreline mileage is listed along the waterward side and is the same shoreline identification system used by other public agencies, also listed on landward side are the summary map numbers. (Note: the shoreline mileage shown may not agree with the length determined, and used, by this inventory and listed within the data summaries by parcel. This discrepancy results because the inventory measurements were made from public records).

### SUMMARY MAP

WHITE PAGES

The base maps for these pictorial summaries are the 1976-77 county assessor's plats. Shown on these maps are the upland parcels selected for study, artificial features, the limits of publicly-owned land, pertinent maps and court cases, and boundary line agreement locations. The data is symbolized according to the legend on the maps.

### DATA SUMMARIES, BY PARCEL

PINK PAGES

These are computer print-outs which summarize the data accumulated during the inventory for each study parcel. The last column provides a means for the State Lands Commission's staff to categorize the types and degrees of problems existing for each parcel.

The information listed in these print-outs has been summarized. Consequently, what is shown may not be the exact wording or condition existing.

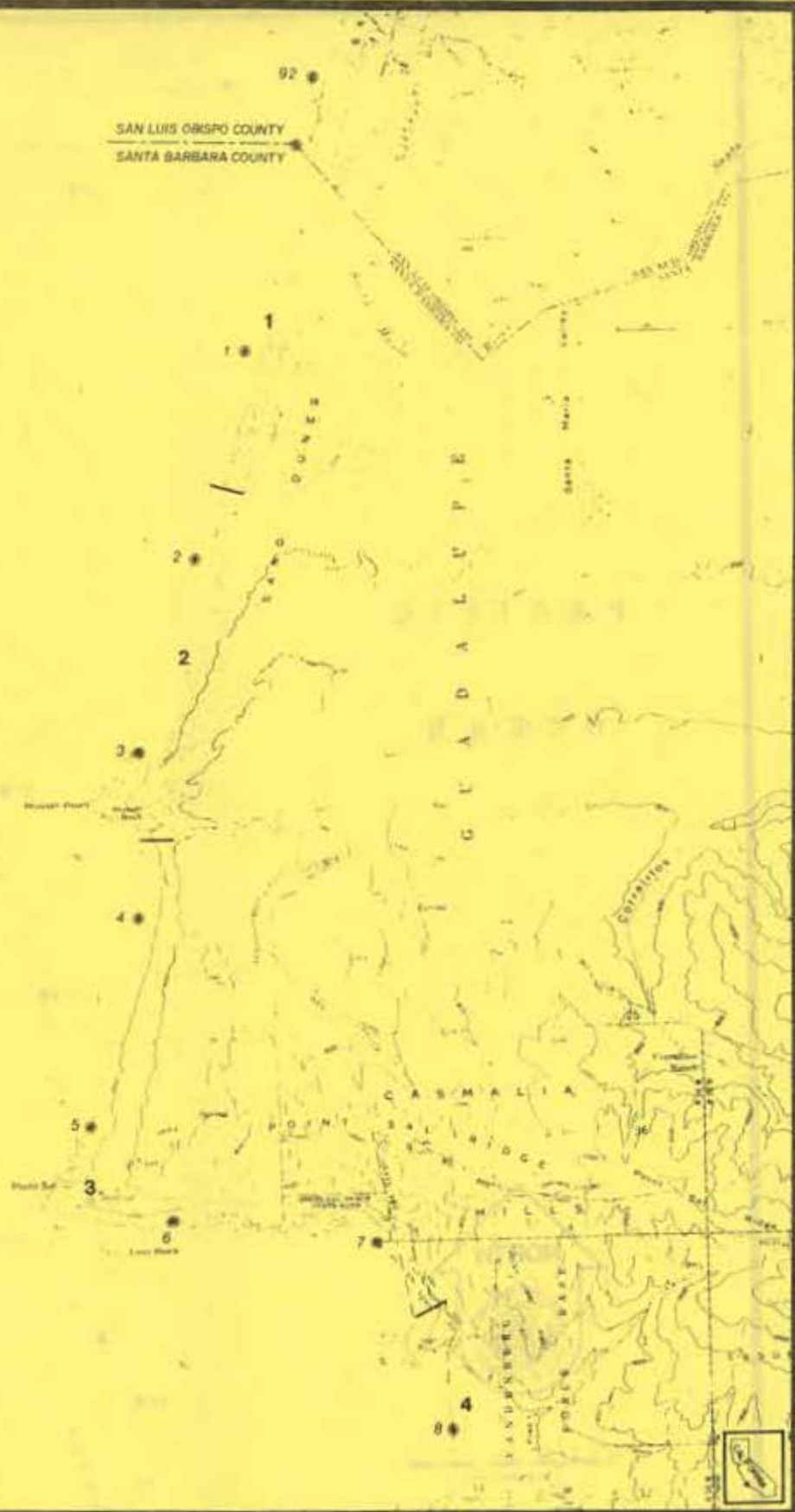
The study parcels are listed from north to south by a page/line number. This two-part number was assigned during the inventory. The first portion of the number is the Summary Map page number as assigned by staff. The second part is the individual parcel number given to the selected parcels in a consecutive north-south order for each Summary Map page. The page/line number is used throughout the inventory files to identify each inventory parcel. It is arbitrary, and should not be confused with assessor's parcel numbers. (Following the Data Summaries print-outs is a cross-reference from assessor's parcel numbers to the page/line numbers.)



**INDEX  
MAPS**

PACIFIC  
OCEAN

SAN LUIS OBISPO COUNTY  
SANTA BARBARA COUNTY



**LEGEND:**  
 ——— SUMMARY MAP LIMITS  
 - - - - GRANTED LANDS LIMITS  
 ● SHORELINE MILEAGE POINT  
 NOTE: LOCATIONS ARE APPROXIMATE.

# INDEX MAP

**INVENTORY OF UNGRANTED TIDELANDS**  
 STATE OF CALIFORNIA STATE LANDS COMMISSION

SANTA BARBARA COUNTY  
 SUMMARY MAPS 1-4

MAP  
 NUMBER **85**

PACIFIC  
OCEAN



**LEGEND:**

- SUMMARY MAP LIMITS
  - GRANTED LANDS LIMITS
  - SHORELINE MILEAGE POINT
- NOTE: LOCATIONS ARE APPROXIMATE.

# INDEX MAP

## INVENTORY OF UNGRANTED TIDELANDS

STATE OF CALIFORNIA

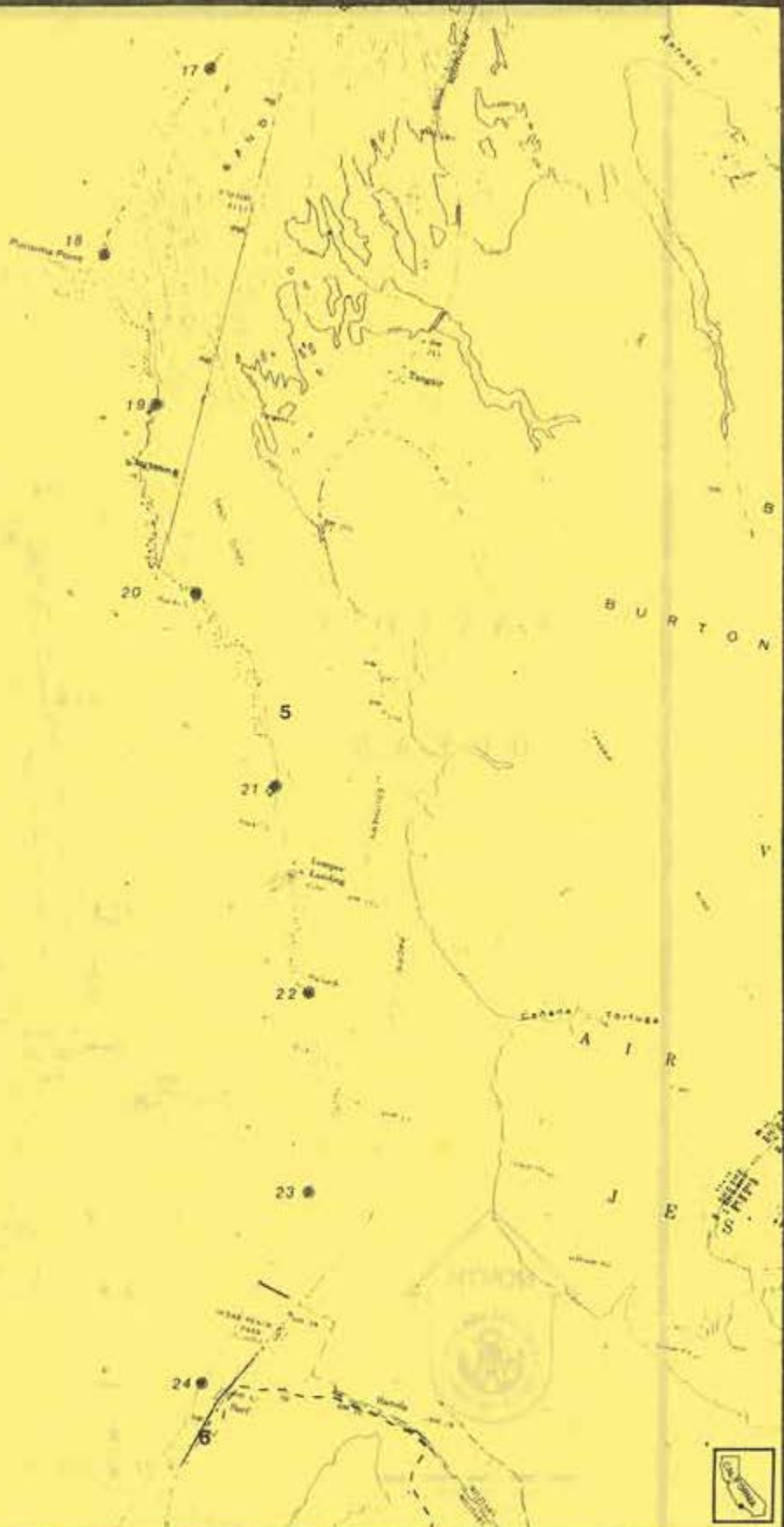
STATE LANDS COMMISSION

SANTA BARBARA COUNTY  
SUMMARY MAPS 4-5

MAP  
NUMBER **86**



PACIFIC  
OCEAN



**LEGEND:**

- SUMMARY MAP LIMITS
- - - GRANTED LANDS LIMITS
- ⊙ SHORELINE MILEAGE POINT

NOTE: LOCATIONS ARE APPROXIMATE.

**INDEX MAP**

**INVENTORY OF UNGRANTED TIDELANDS**

STATE OF CALIFORNIA

STATE LANDS COMMISSION

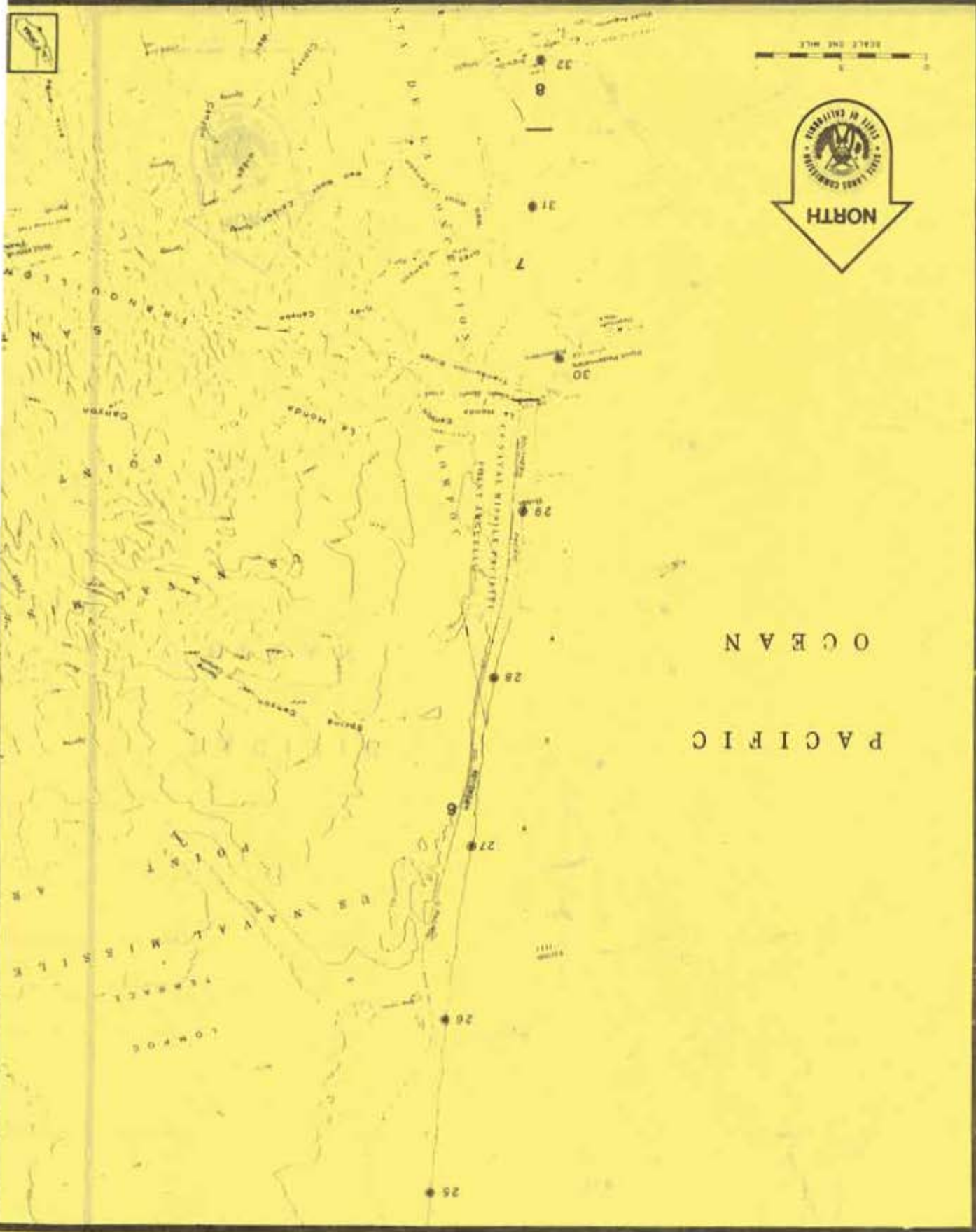

SANTA BARBARA COUNTY  
SUMMARY MAPS 5 - 6

**MAP  
NUMBER 87**



# INDEX MAP

SANTA BARBARA COUNTY  
SUMMARY MAP NO. 88



PACIFIC  
OCEAN

PACIFIC  
OCEAN



# INDEX MAP

SANTA BARBARA COUNTY  
SUMMARY MAPS 8 - 11

**LEGEND:**

— SUMMARY MAP LIMITS

--- GRANTED LANDS LIMITS

● SHORELINE MILEAGE POINT

NOTE: LOCATIONS ARE APPROXIMATE.

## INVENTORY OF UNGRANTED TIDELANDS


STATE OF CALIFORNIA

STATE LANDS COMMISSION

MAP  
NUMBER **89**



PACIFIC  
OCEAN



LEGEND:

- SUMMARY MAP LIMITS
  - - - GRANTED LANDS LIMITS
  - SHORELINE MILEAGE POINT
- NOTE: LOCATIONS ARE APPROXIMATE.

# INDEX MAP

## INVENTORY OF UNGRANTED TIDELANDS


STATE OF CALIFORNIA

STATE LANDS COMMISSION

SANTA BARBARA COUNTY  
SUMMARY MAPS 11 - 14

MAP  
NUMBER **90**

PACIFIC  
OCEAN



## INDEX MAP

### LEGEND:

- SUMMARY MAP LIMITS
- - - GRANTED LANDS LIMITS
- SHORELINE MILEAGE POINT

NOTE: LOCATIONS ARE APPROXIMATE.

### INVENTORY OF UNGRANTED TIDELANDS

STATE OF CALIFORNIA

STATE LANDS COMMISSION

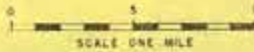
SANTA BARBARA COUNTY  
SUMMARY MAPS 14 - 18

MAP  
NUMBER **91**



PACIFIC

OCEAN



57  
18  
588  
59  
60  
19  
61  
62  
20  
63  
21



**LEGEND:**  
—— SUMMARY MAP LIMITS  
---- GRANTED LANDS LIMITS  
⊙ SHORELINE MILEAGE POINT  
NOTE: LOCATIONS ARE APPROXIMATE.

# INDEX MAP

**INVENTORY OF UNGRANTED TIDELANDS**  
STATE OF CALIFORNIA

SANTA BARBARA COUNTY  
SUMMARY MAPS 18 - 21

**MAP NUMBER 92**

PACIFIC  
OCEAN



**LEGEND:**

- SUMMARY MAP LIMITS
- - - GRANTED LANDS LIMITS
- SHORELINE MILEAGE POINT

NOTE: LOCATIONS ARE APPROXIMATE.

# INDEX MAP

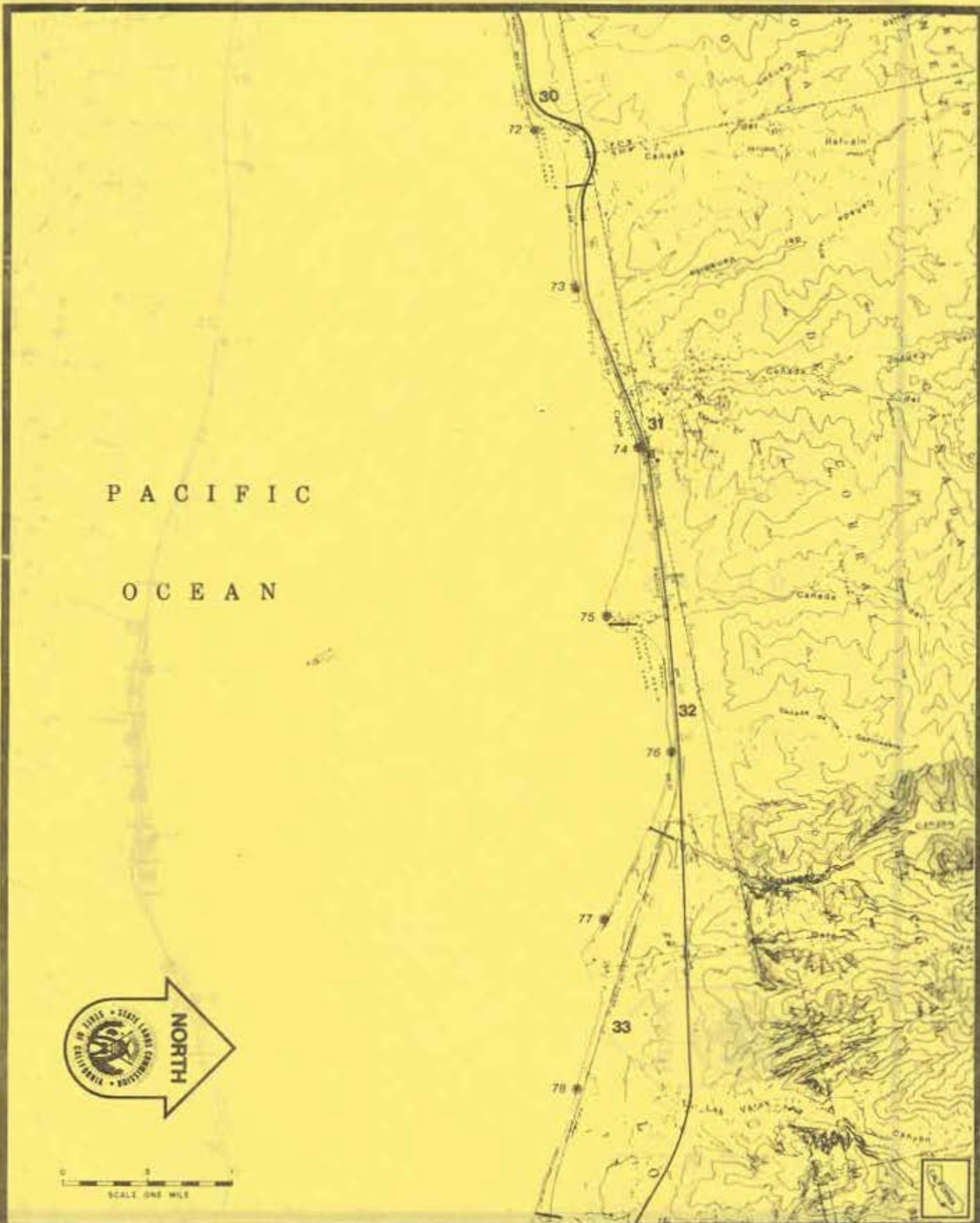
## INVENTORY OF UNGRANTED TIDELANDS

STATE OF CALIFORNIA


STATE LANDS COMMISSION

SANTA BARBARA COUNTY  
SUMMARY MAPS 21 - 30

MAP  
NUMBER **93**



PACIFIC  
OCEAN



**LEGEND:**

- SUMMARY MAP LIMITS
  - GRANTED LANDS LIMITS
  - SHORELINE MILEAGE POINT
- NOTE: LOCATIONS ARE APPROXIMATE.

**INDEX MAP**

**INVENTORY OF UNGRANTED TIDELANDS**


STATE OF CALIFORNIA STATE LANDS COMMISSION

SANTA BARBARA COUNTY  
SUMMARY MAPS 30 - 34

MAP NUMBER **94**



PACIFIC  
OCEAN



**LEGEND:**

- SUMMARY MAP LIMITS
- - - GRANTED LANDS LIMITS
- SHORELINE MILEAGE POINT

NOTE: LOCATIONS ARE APPROXIMATE.

# INDEX MAP

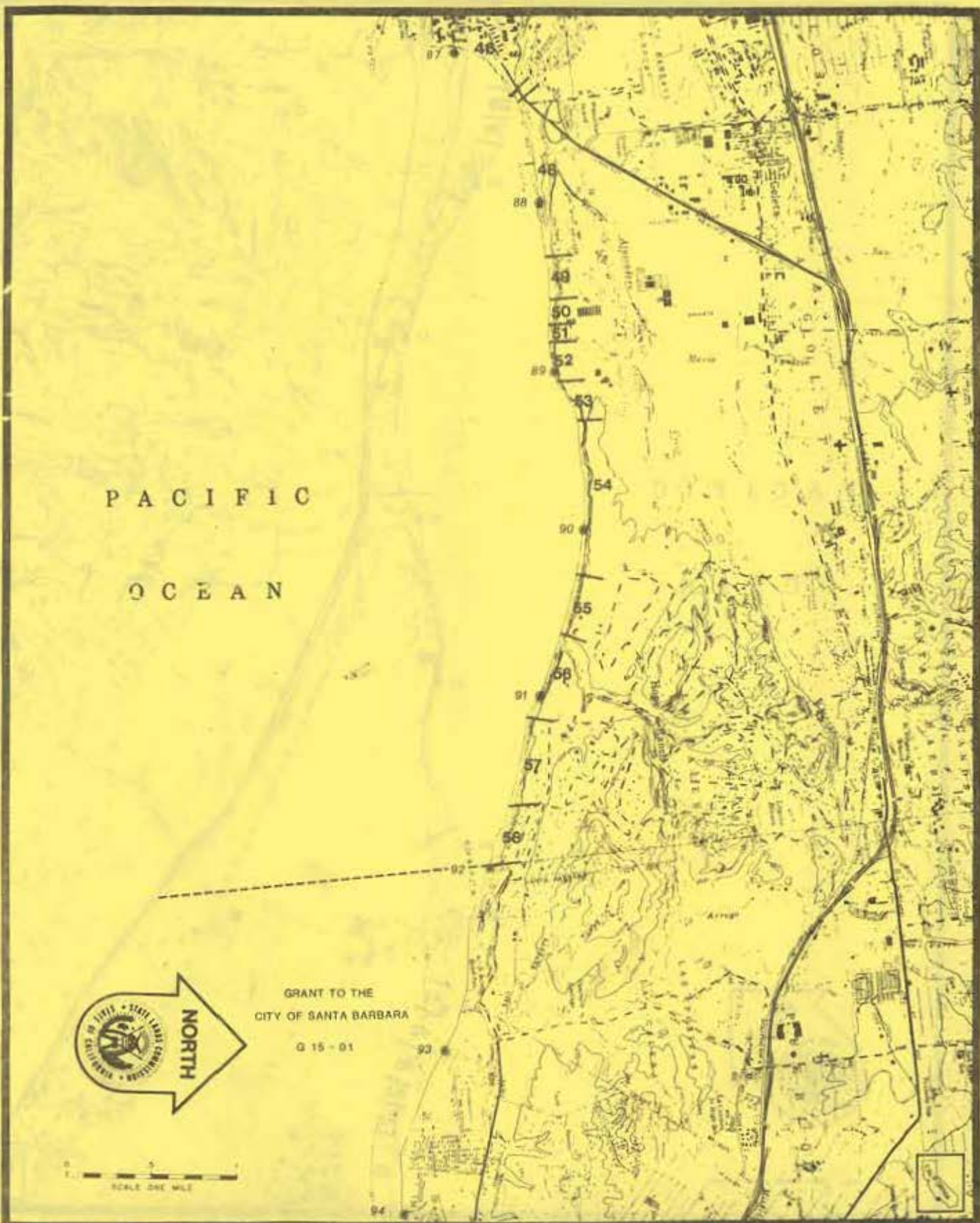
## INVENTORY OF UNGRANTED TIDELANDS

STATE OF CALIFORNIA

STATE LANDS COMMISSION

SANTA BARBARA COUNTY  
SUMMARY MAPS 34 - 46

MAP  
NUMBER **95**



PACIFIC  
OCEAN

GRANT TO THE  
CITY OF SANTA BARBARA

G 15 - 01



SCALE ONE MILE

**LEGEND:**  
 ——— SUMMARY MAP LIMITS  
 - - - - - GRANTED LANDS LIMITS  
 ● SHORELINE MILEAGE POINT  
 NOTE: LOCATIONS ARE APPROXIMATE.

# INDEX MAP

## INVENTORY OF UNGRANTED TIDELANDS

STATE OF CALIFORNIA STATE LANDS COMMISSION

SANTA BARBARA COUNTY  
SUMMARY MAPS 46 - 58

MAP NUMBER **96**

GRANT TO THE  
CITY OF SANTA BARBARA

G 15 - 01

PACIFIC  
OCEAN



## INDEX MAP

SANTA BARBARA COUNTY  
SUMMARY MAPS 59 - 75

### INVENTORY OF UNGRANTED TIDELANDS

MAP  
NUMBER **97**

STATE OF CALIFORNIA

STATE LANDS COMMISSION

#### LEGEND:

— SUMMARY MAP LIMITS

- - - GRANTED LANDS LIMITS

● SHORELINE MILEAGE POINT

NOTE: LOCATIONS ARE APPROXIMATE.

188

PACIFIC  
OCEAN



GRANT TO THE COUNTY OF  
SANTA BARBARA 106  
G 15 - 00

GRANT TO THE  
CITY OF CARPENTERIA  
G 15 - 02

GRANT TO THE  
COUNTY OF SANTA BARBARA G 15 - 00



**LEGEND:**  
—— SUMMARY MAP LIMITS  
- - - - GRANTED LANDS LIMITS  
● SHORELINE MILEAGE POINT  
NOTE: LOCATIONS ARE APPROXIMATE.

# INDEX MAP

## INVENTORY OF UNGRANTED TIDELANDS

STATE OF CALIFORNIA STATE LANDS COMMISSION

SANTA BARBARA COUNTY  
SUMMARY MAPS 74 - 88

MAP  
NUMBER **98**

GRANT TO THE  
COUNTY OF SANTA BARBARA

G 15 - 00

SANTA BARBARA COUNTY  
VENTURA COUNTY

P A C I F I C

O C E A N



**LEGEND:**

—— SUMMARY MAP LIMITS

--- GRANTED LANDS LIMITS

● SHORELINE MILEAGE POINT

NOTE: LOCATIONS ARE APPROXIMATE.

1981

# INDEX MAP

## INVENTORY OF UNGRANTED TIDELANDS

STATE OF CALIFORNIA

STATE LANDS COMMISSION

SANTA BARBARA COUNTY

MAP  
NUMBER **99**

# SUMMARY MAPS

These maps are available in the following formats:

1. Large format (11" x 17") - \$15.00

2. Small format (8 1/2" x 11") - \$8.00

3. Microfilm - \$12.00

4. Hard copy on CD-ROM - \$18.00

5. Hard copy on DVD-ROM - \$22.00

6. Hard copy on Blu-ray - \$25.00

7. Hard copy on USB - \$15.00

8. Hard copy on SD card - \$15.00

9. Hard copy on MP3 - \$15.00

10. Hard copy on MP4 - \$15.00

11. Hard copy on MP5 - \$15.00

12. Hard copy on MP6 - \$15.00

13. Hard copy on MP7 - \$15.00

14. Hard copy on MP8 - \$15.00

15. Hard copy on MP9 - \$15.00

16. Hard copy on MP10 - \$15.00

17. Hard copy on MP11 - \$15.00

18. Hard copy on MP12 - \$15.00

19. Hard copy on MP13 - \$15.00

20. Hard copy on MP14 - \$15.00

21. Hard copy on MP15 - \$15.00

22. Hard copy on MP16 - \$15.00

23. Hard copy on MP17 - \$15.00

24. Hard copy on MP18 - \$15.00

25. Hard copy on MP19 - \$15.00

26. Hard copy on MP20 - \$15.00

27. Hard copy on MP21 - \$15.00

28. Hard copy on MP22 - \$15.00

29. Hard copy on MP23 - \$15.00

30. Hard copy on MP24 - \$15.00

31. Hard copy on MP25 - \$15.00

32. Hard copy on MP26 - \$15.00

33. Hard copy on MP27 - \$15.00

34. Hard copy on MP28 - \$15.00

35. Hard copy on MP29 - \$15.00

36. Hard copy on MP30 - \$15.00

37. Hard copy on MP31 - \$15.00

38. Hard copy on MP32 - \$15.00

39. Hard copy on MP33 - \$15.00

40. Hard copy on MP34 - \$15.00

41. Hard copy on MP35 - \$15.00

42. Hard copy on MP36 - \$15.00

43. Hard copy on MP37 - \$15.00

44. Hard copy on MP38 - \$15.00

45. Hard copy on MP39 - \$15.00

46. Hard copy on MP40 - \$15.00

47. Hard copy on MP41 - \$15.00

48. Hard copy on MP42 - \$15.00

49. Hard copy on MP43 - \$15.00

50. Hard copy on MP44 - \$15.00

51. Hard copy on MP45 - \$15.00

52. Hard copy on MP46 - \$15.00

53. Hard copy on MP47 - \$15.00

54. Hard copy on MP48 - \$15.00

55. Hard copy on MP49 - \$15.00

56. Hard copy on MP50 - \$15.00

57. Hard copy on MP51 - \$15.00

58. Hard copy on MP52 - \$15.00

59. Hard copy on MP53 - \$15.00

60. Hard copy on MP54 - \$15.00

61. Hard copy on MP55 - \$15.00

62. Hard copy on MP56 - \$15.00

63. Hard copy on MP57 - \$15.00

64. Hard copy on MP58 - \$15.00

65. Hard copy on MP59 - \$15.00

66. Hard copy on MP60 - \$15.00

67. Hard copy on MP61 - \$15.00

68. Hard copy on MP62 - \$15.00

69. Hard copy on MP63 - \$15.00

70. Hard copy on MP64 - \$15.00

71. Hard copy on MP65 - \$15.00

72. Hard copy on MP66 - \$15.00

73. Hard copy on MP67 - \$15.00

74. Hard copy on MP68 - \$15.00

75. Hard copy on MP69 - \$15.00

76. Hard copy on MP70 - \$15.00

77. Hard copy on MP71 - \$15.00

78. Hard copy on MP72 - \$15.00

79. Hard copy on MP73 - \$15.00

80. Hard copy on MP74 - \$15.00

81. Hard copy on MP75 - \$15.00

82. Hard copy on MP76 - \$15.00

83. Hard copy on MP77 - \$15.00

84. Hard copy on MP78 - \$15.00

85. Hard copy on MP79 - \$15.00

86. Hard copy on MP80 - \$15.00

87. Hard copy on MP81 - \$15.00

88. Hard copy on MP82 - \$15.00

89. Hard copy on MP83 - \$15.00

90. Hard copy on MP84 - \$15.00

91. Hard copy on MP85 - \$15.00

92. Hard copy on MP86 - \$15.00

93. Hard copy on MP87 - \$15.00

94. Hard copy on MP88 - \$15.00

95. Hard copy on MP89 - \$15.00

96. Hard copy on MP90 - \$15.00

97. Hard copy on MP91 - \$15.00

98. Hard copy on MP92 - \$15.00

99. Hard copy on MP93 - \$15.00

100. Hard copy on MP94 - \$15.00

101. Hard copy on MP95 - \$15.00

102. Hard copy on MP96 - \$15.00









103. Hard copy on MP97 - \$15.00

104. Hard copy on MP98 - \$15.00

105. Hard copy on MP99 - \$15.00

106. Hard copy on MP100 - \$15.00

## SUMMARY MAP LEGEND

	Line number, second part of SLC inventory number
	Groin, jetty, breakwater, etc.
	Shore protection, seawall, riprap, etc.
	Pier
	Other types of artificial features or actions
	Historical artificial features
	Continuous artificial features
	Limits of publicly owned land
	CA-State of California
	CI-City
	CO-County
	REG-Regional eg,sewer district
	US-United States(Federal)
SIR 1/2/77	Shoreline Inspection Report
2020 SC SON	Court case notation
	2020-case number, SC-Superior Court,
	SON-Sonoma County
CMF	Maps filed in State Lands Commission
CB	Microfilm or Map Library

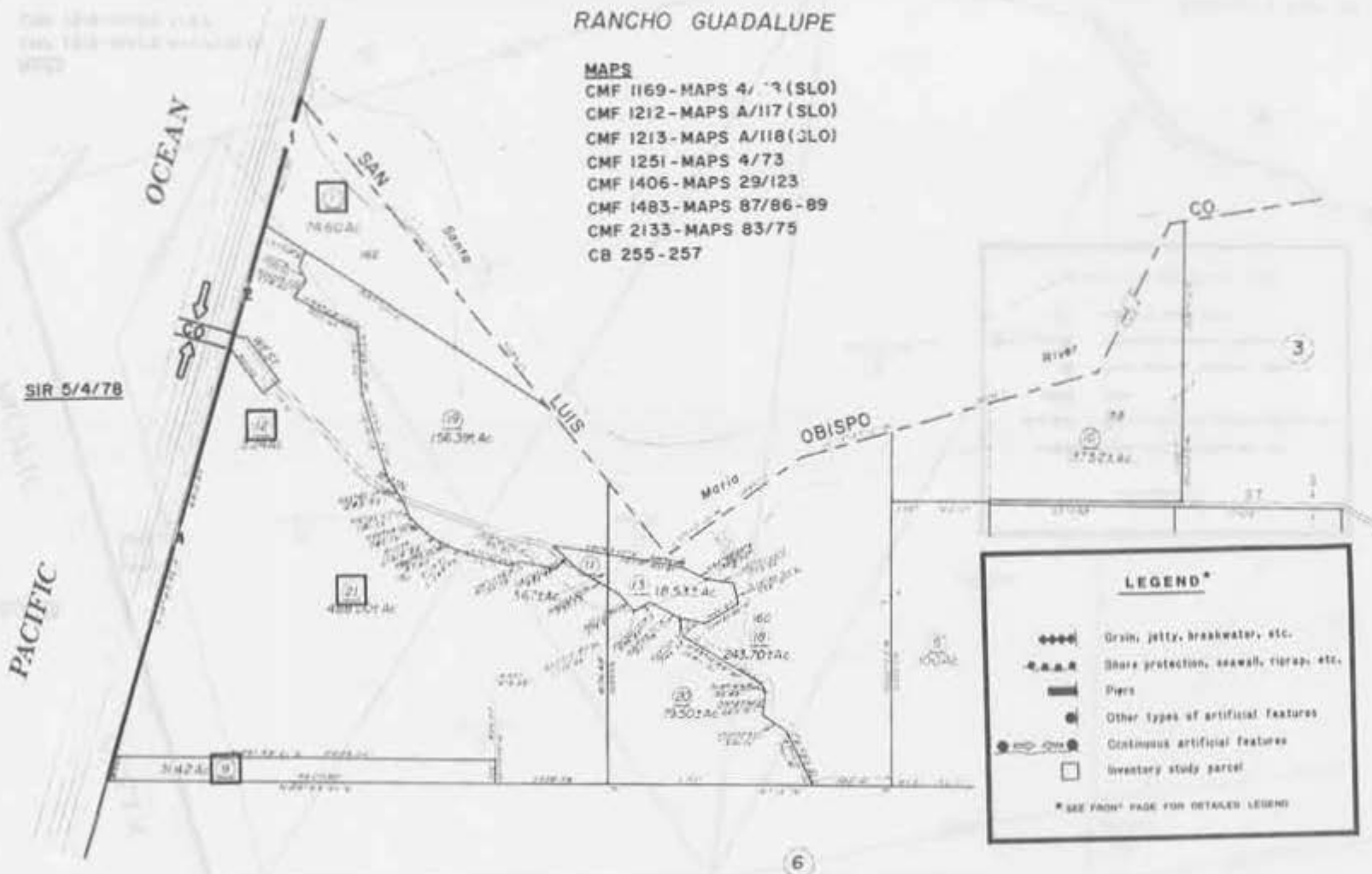
- (1) Most maps listed on the Summary Maps are filed in the State Lands Commission Microfilm or Map Library by the letter designations listed. Recording data is also listed if it is available. Maps that are relatively easy to obtain or subject to change were not indexed, such as Parks and Recreation (P&R) Acquisition or Ownership Maps. However, they are pertinent to the "inventory" and are listed.

NOT TO SCALE

### RANCHO GUADALUPE

113-02

- MAPS**  
 CMF 1169 - MAPS 4/73 (SLO)  
 CMF 1212 - MAPS A/117 (SLO)  
 CMF 1213 - MAPS A/118 (SLO)  
 CMF 1251 - MAPS 4/73  
 CMF 1406 - MAPS 29/123  
 CMF 1483 - MAPS 87/86-89  
 CMF 2133 - MAPS 83/75  
 CB 255-257



**LEGEND\***

- ◆◆◆◆ Grin, jetty, breakwater, etc.
- .-.-.- Shore protection, seawall, riprap, etc.
- ▬ Piers
- Other types of artificial features
- Continuous artificial features
- Inventory study parcel

\* SEE FRONT PAGE FOR DETAILED LEGEND

**NOTE: LOCATIONS OF DATA ARE APPROXIMATE.**

Assessor's Map Bk. 113 - Pg. 02  
County of Santa Barbara, Calif.

NOTE - Assessor's Block Numbers shown in Figures  
Assessor's Parcel Numbers shown in Circles

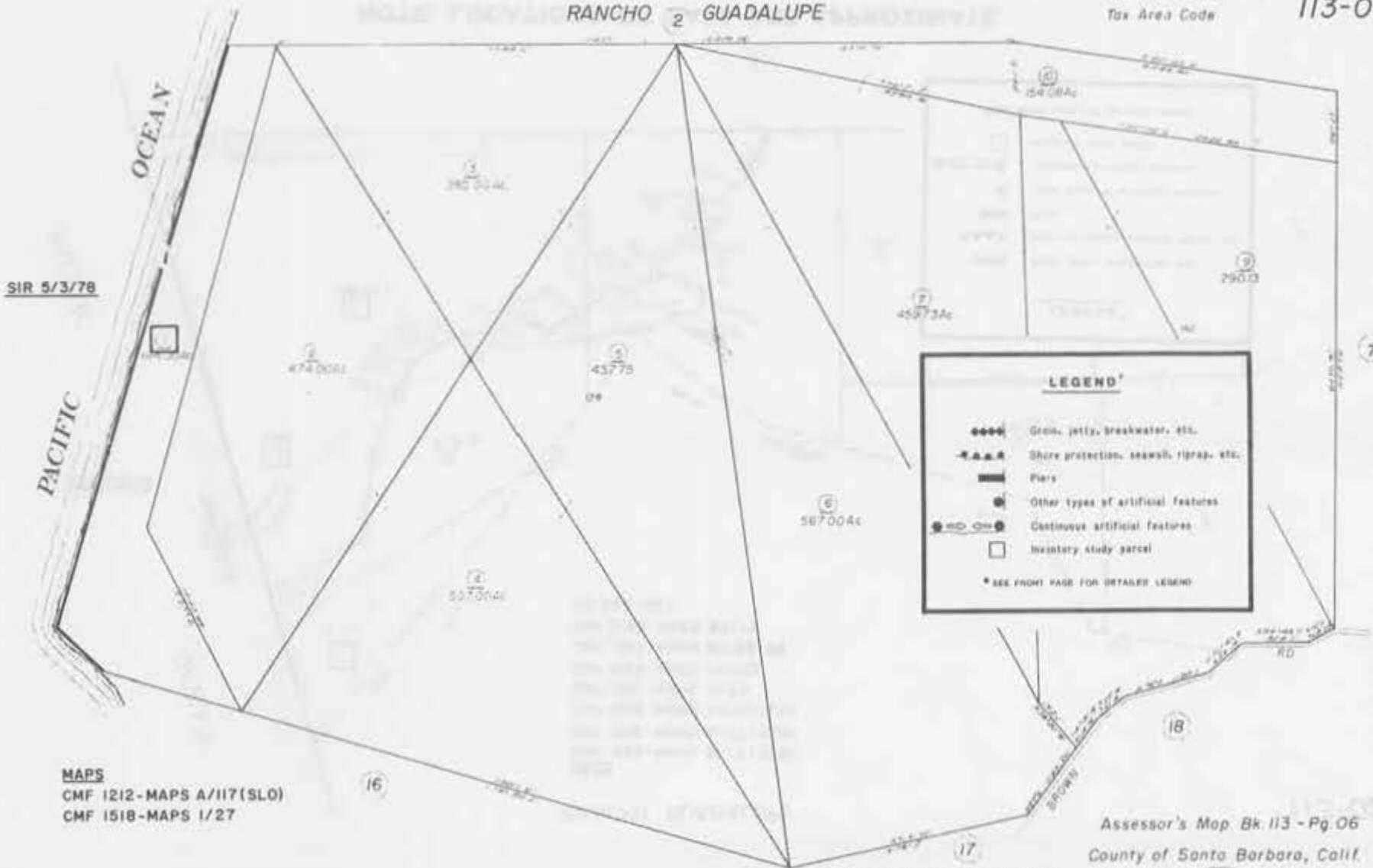
113/02

1



RANCHO 2 GUADALUPE

Tax Area Code 113-06



**LEGEND\***

- ==== Groin, jetty, breakwater, etc.
- .-.-.- Shore protection, seawall, riprap, etc.
- ==== Piers
- Other types of artificial features
- Continuous artificial features
- Inventory study parcel

\* SEE FRONT PAGE FOR DETAILED LEGEND

**MAPS**  
 CMF 1212-MAPS A/117(SLO)  
 CMF 1518-MAPS 1/27

Assessor's Map Bk 113 - Pg. 06  
 County of Santa Barbara, Calif.

NOTE - Assessor's Book Numbers Shown in Figures  
 Assessor's Parcel Numbers Shown in Circles

**NOTE: LOCATIONS OF DATA ARE APPROXIMATE.**

NOTICE: LOCATIONS OF DATA ARE APPROXIMATE

POR. T.9 & 10N, R.36W, S.B.B. & M. & POR. RANCHO GUADALUPE

Tax Area Code

113-16

6

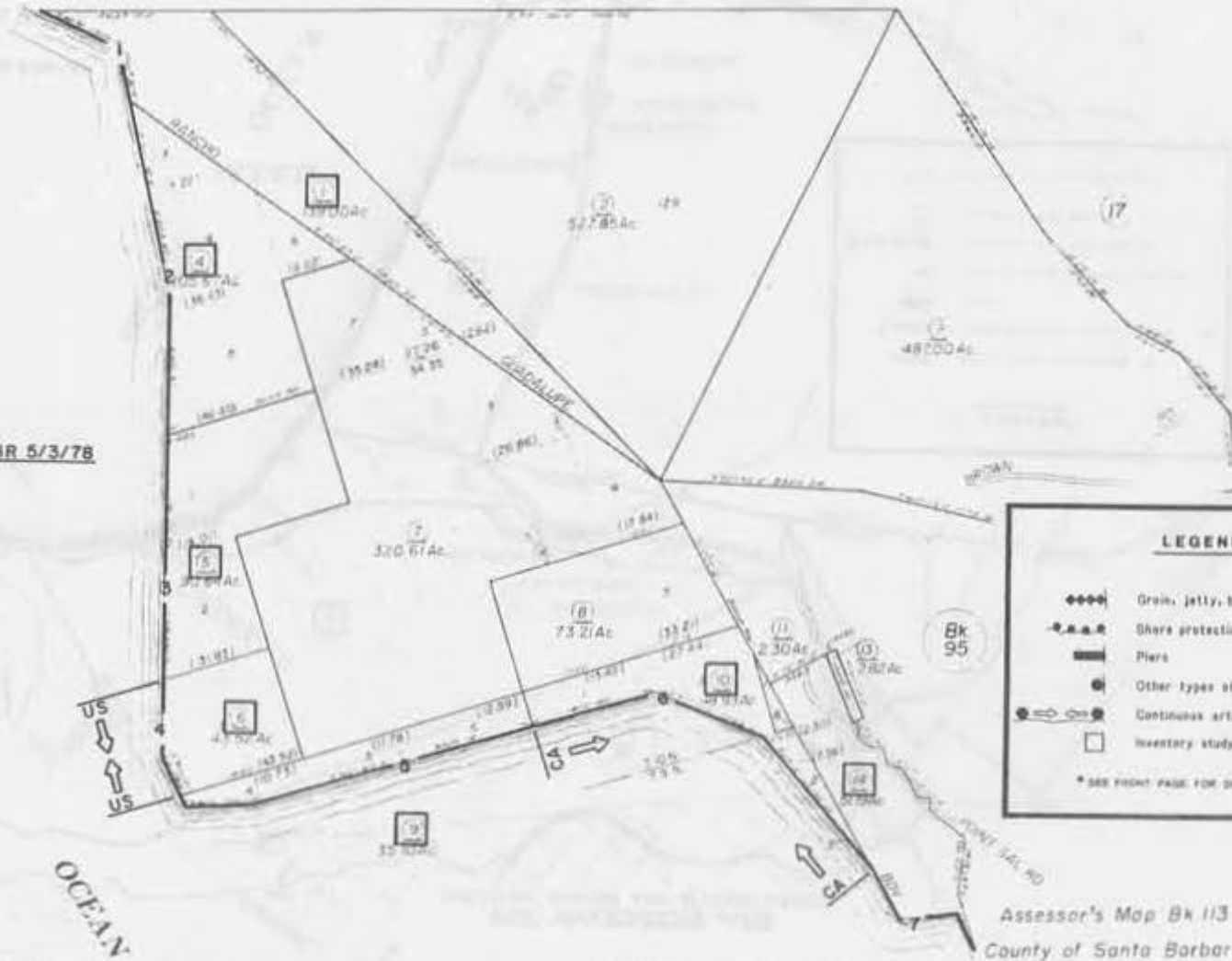
17

MAPS  
CMF 1212 - MAPS A/117(SLO)  
CMF 1518 - MAPS 1/27  
P & R OWN. MAP NO. 9984,  
POINT SAL SB

SIR 5/3/78

PACIFIC

OCEAN



**LEGEND\***

- ◆◆◆◆ Grain, jetty, breakwater, etc.
- Shore protection, seawall, riprap, etc.
- ▬ Piers
- Other types of artificial features
- Continuous artificial features
- Inventory study parcel

\* SEE FRONT PAGE FOR DETAILED LEGENDS

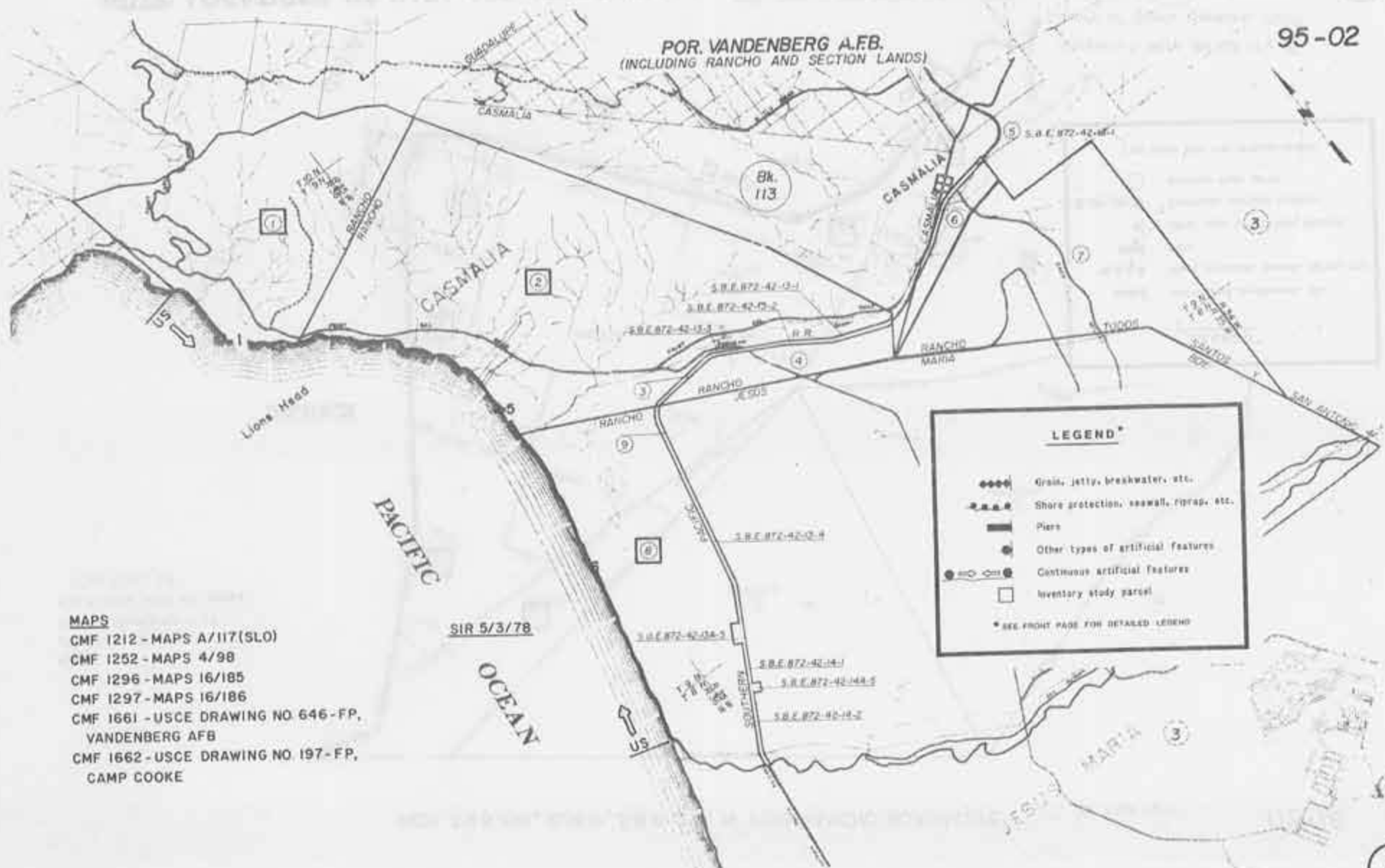
Assessor's Map Bk 113 - Pg 16  
County of Santa Barbara, Calif.

NOTE: LOCATIONS OF DATA ARE APPROXIMATE.

NOTE - Assessor's Block Numbers Shown in Circles  
Assessor's Parcel Numbers Shown in Squares

1/83

POR. VANDENBERG A.F.B.  
(INCLUDING RANCHO AND SECTION LANDS)



**MAPS**  
 CMF 1212 - MAPS A/117(SLO)  
 CMF 1252 - MAPS 4/98  
 CMF 1296 - MAPS 16/185  
 CMF 1297 - MAPS 16/186  
 CMF 1661 - USCE DRAWING NO. 646-FP,  
 VANDENBERG AFB  
 CMF 1662 - USCE DRAWING NO. 197-FP,  
 CAMP COOKE

SIR 5/3/78

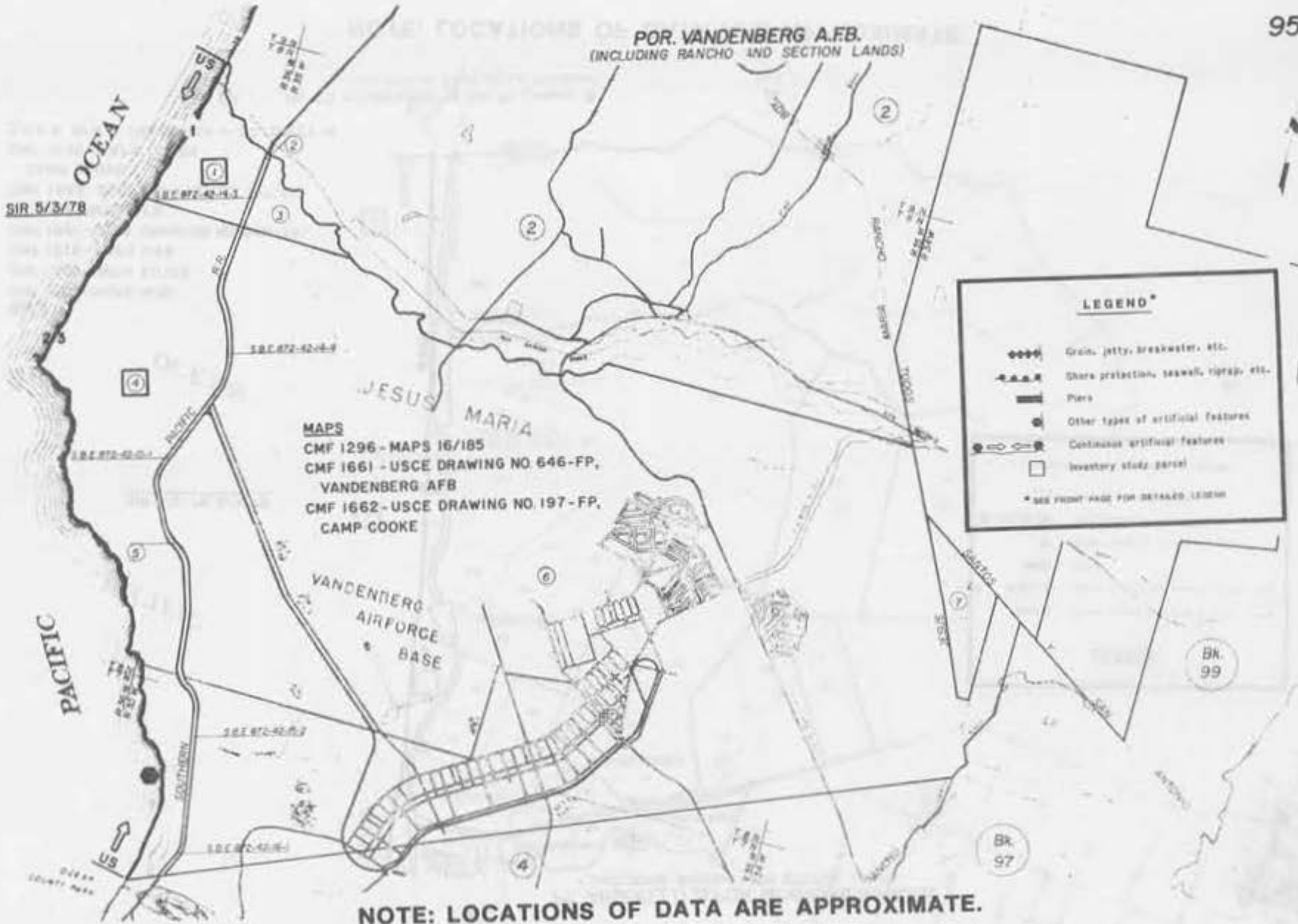
**LEGEND\***

- ◆◆◆◆ Grain, jetty, breakwater, etc.
- Shore protection, seawall, riprap, etc.
- ▬ Piers
- Other types of artificial features
- Continuous artificial features
- Inventory study parcel

\* SEE FRONT PAGE FOR DETAILED LEGEND

NOTE: LOCATIONS OF DATA ARE APPROXIMATE.

POR. VANDENBERG A.F.B.  
(INCLUDING RANCHO AND SECTION LANDS)



SIR 5/3/78

**MAPS**  
 CMF 1296 - MAPS 16/185  
 CMF 1661 - USCE DRAWING NO. 646-FP,  
 VANDENBERG AFB  
 CMF 1662 - USCE DRAWING NO. 197-FP,  
 CAMP COOKE

**LEGEND\***

- ◆◆◆◆ Grain, jetty, breakwater, etc.
- Shore protection, seawall, riprap, etc.
- Piers
- Other types of artificial features
- Continuous artificial features
- Inventory study parcel

\* SEE FRONT PAGE FOR DETAILED LEGEND

Bk. 101

Bk. 99

Bk. 97

5

NOTE: LOCATIONS OF DATA ARE APPROXIMATE.

PT. ARGUELLO & POR. VANDENBERG AFB.  
(INCLUDING RANCHO AND SECTION LANDS)

PACIFIC

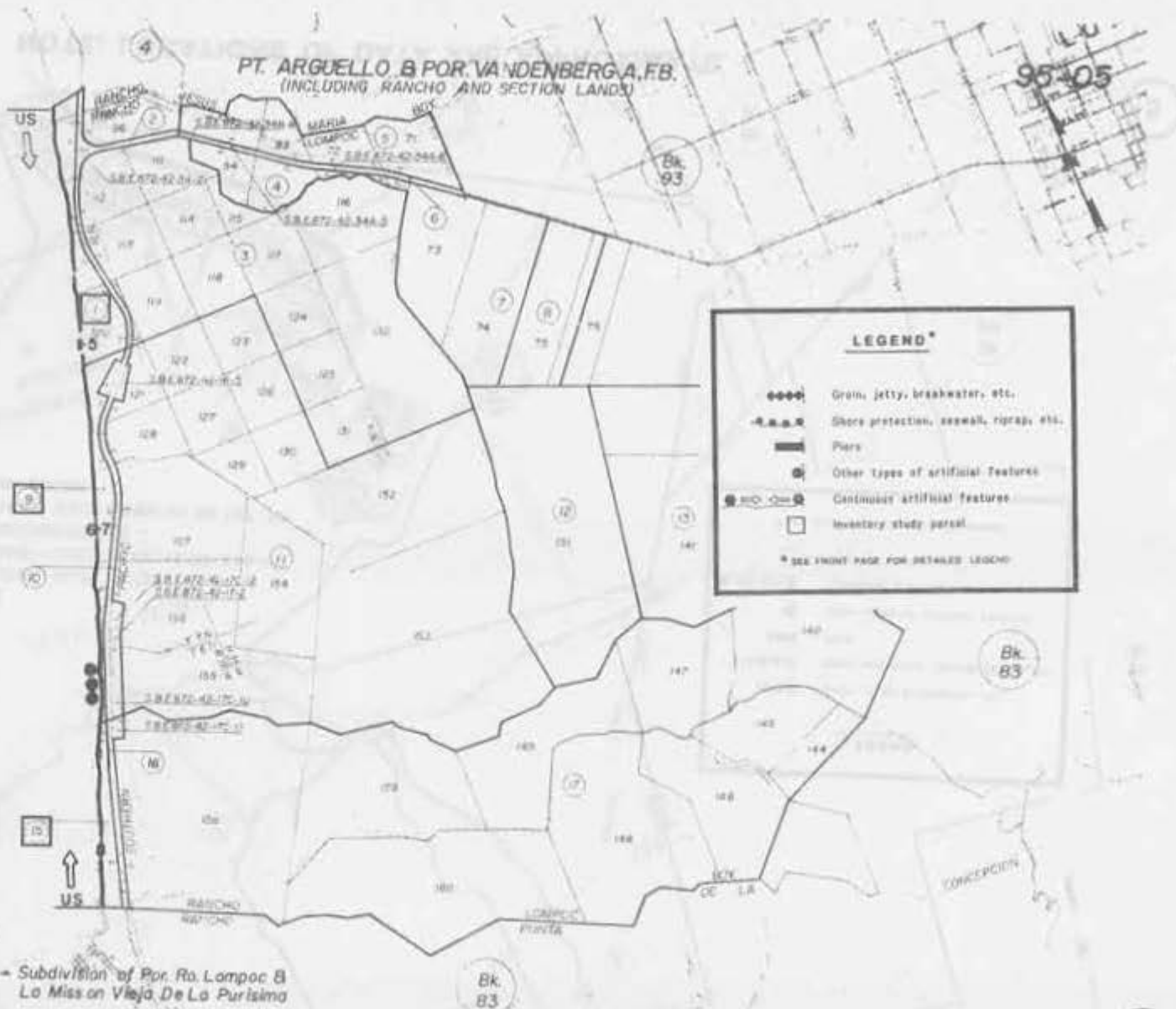
SIR 5/2/78, 5/3/78

OCEAN

MAPS

- CMF 1289 - MAPS 16/51
- CMF 1369 - MAPS 21/188
- CMF 1519 - MAPS 1/45
- CMF 1661 - USCE DRAWING NO. 646-FP,  
VANDENBERG AFB
- CMF 1662 - USCE DRAWING NO. 197-FP,  
CAMP COOKE
- CMF 2135 - MAPS 15/159
- S.P.R.R. R/W & TRACK MAP V-67, SHEET 16

R. M. Bk. 1, Pg. 45 - Subdivision of Por. Ra. Lampoc &  
La Miss on Vieja De La Purisima



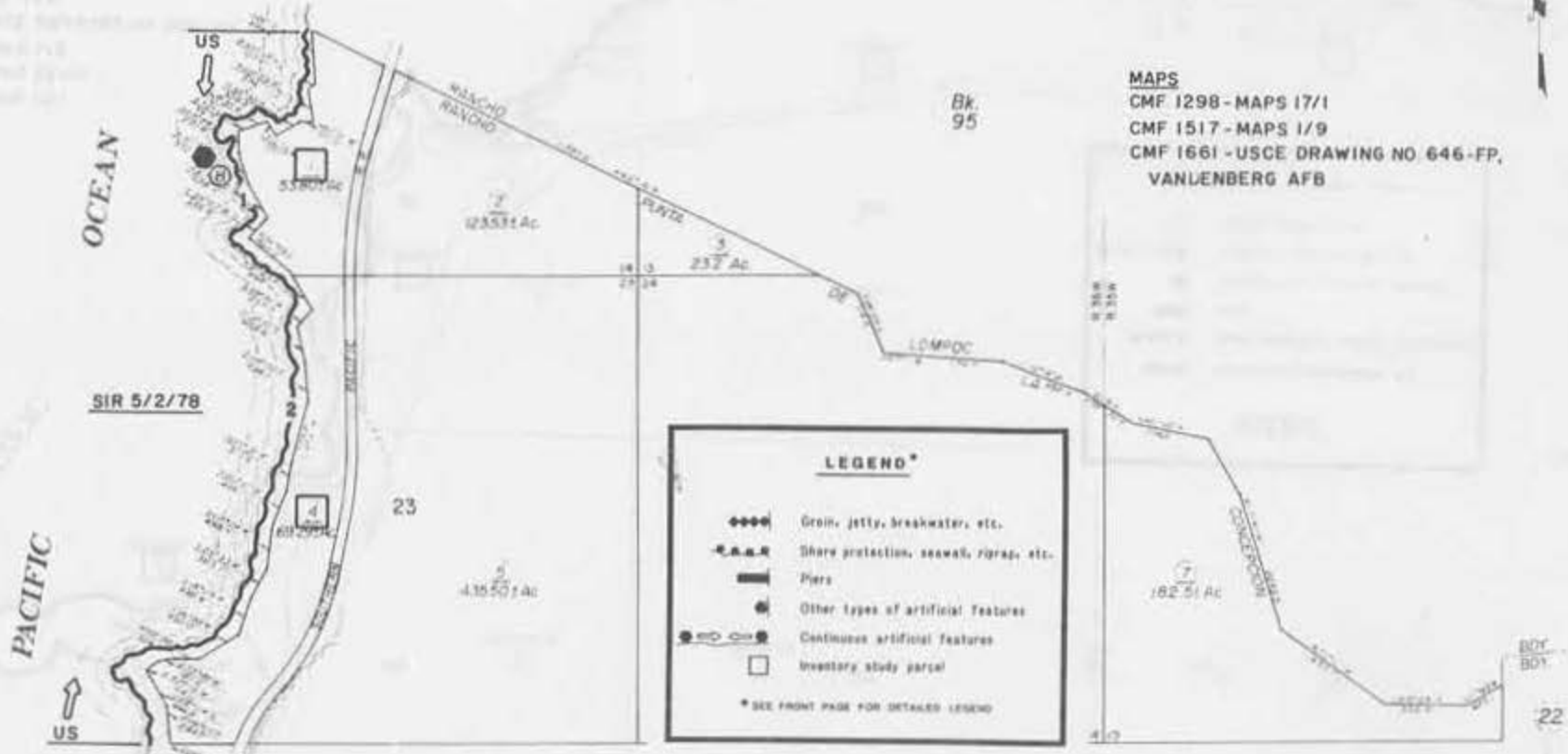
NOTE: LOCATIONS OF DATA ARE APPROXIMATE.

MAP OF THE COUNTY OF SANTA BARBARA

RANCHO PUNTA DE LA CONCEPCION  
T.6N., R.35E S.36W.

Tax Area Code 83-20

Assessment Year  
1981-1982  
1982-1983  
1983-1984  
1984-1985  
1985-1986



MAPS  
CMF 1298 - MAPS 17/1  
CMF 1517 - MAPS 1/9  
CMF 1661 - USCE DRAWING NO. 646-FP,  
VANLENBERG AFB

**LEGEND\***

- ◆◆◆◆ Groin, jetty, breakwater, etc.
- Shore protection, seawall, riprap, etc.
- ▬ Piers
- Other types of artificial features
- Continuous artificial features
- Inventory study parcel

\* SEE FRONT PAGE FOR DETAILED LEGEND

R.M. Bk. Pg. - Rancho La Espada

21

**NOTE: LOCATIONS OF DATA ARE APPROXIMATE.**

Assessor's Map Bk 83 - Pg 20  
County of Santa Barbara, Calif.

NOTE - Assessor's Block Numbers Shown in 21/22  
Assessor's Parcel Numbers Shown in Circuit

1980

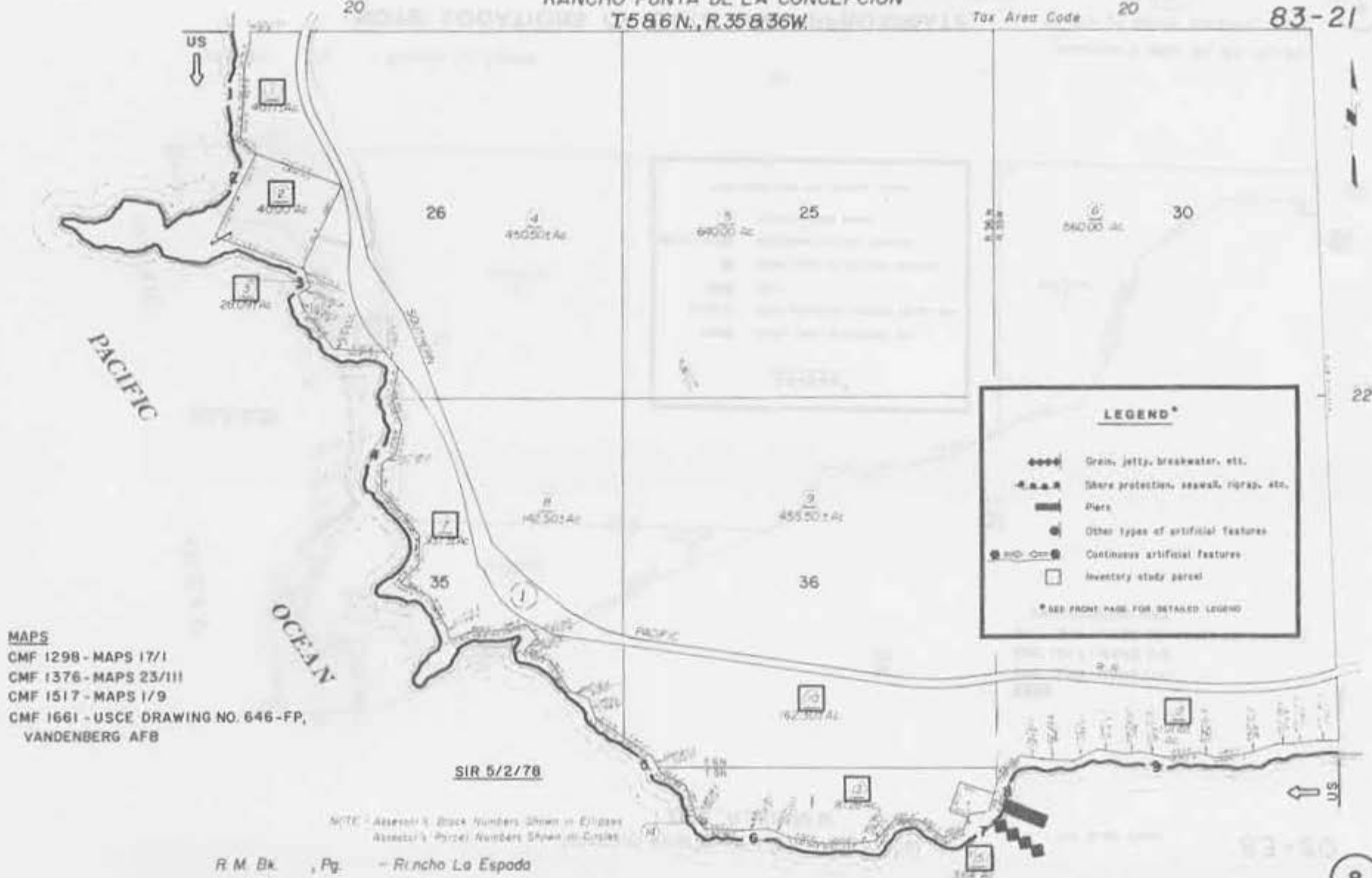
7

RANCHO PUNTA DE LA CONCEPCION  
T5&6 N., R.35&36 W.

Tax Area Code

20

83-21



MAPS  
 CMF 1298 - MAPS 17/1  
 CMF 1376 - MAPS 23/111  
 CMF 1517 - MAPS 1/9  
 CMF 1661 - USCE DRAWING NO. 646-FP,  
 VANDENBERG AFB

SIR 5/2/70

NOTE - Assessor's Block Numbers Shown in Ellipses  
 Assessor's Parcel Numbers Shown in Circles

R. M. Bk. Pg. - Rancho La Espada

NOTE: LOCATIONS OF DATA ARE APPROXIMATE.

RANCHO PUNTA DE LA CONCEPCION

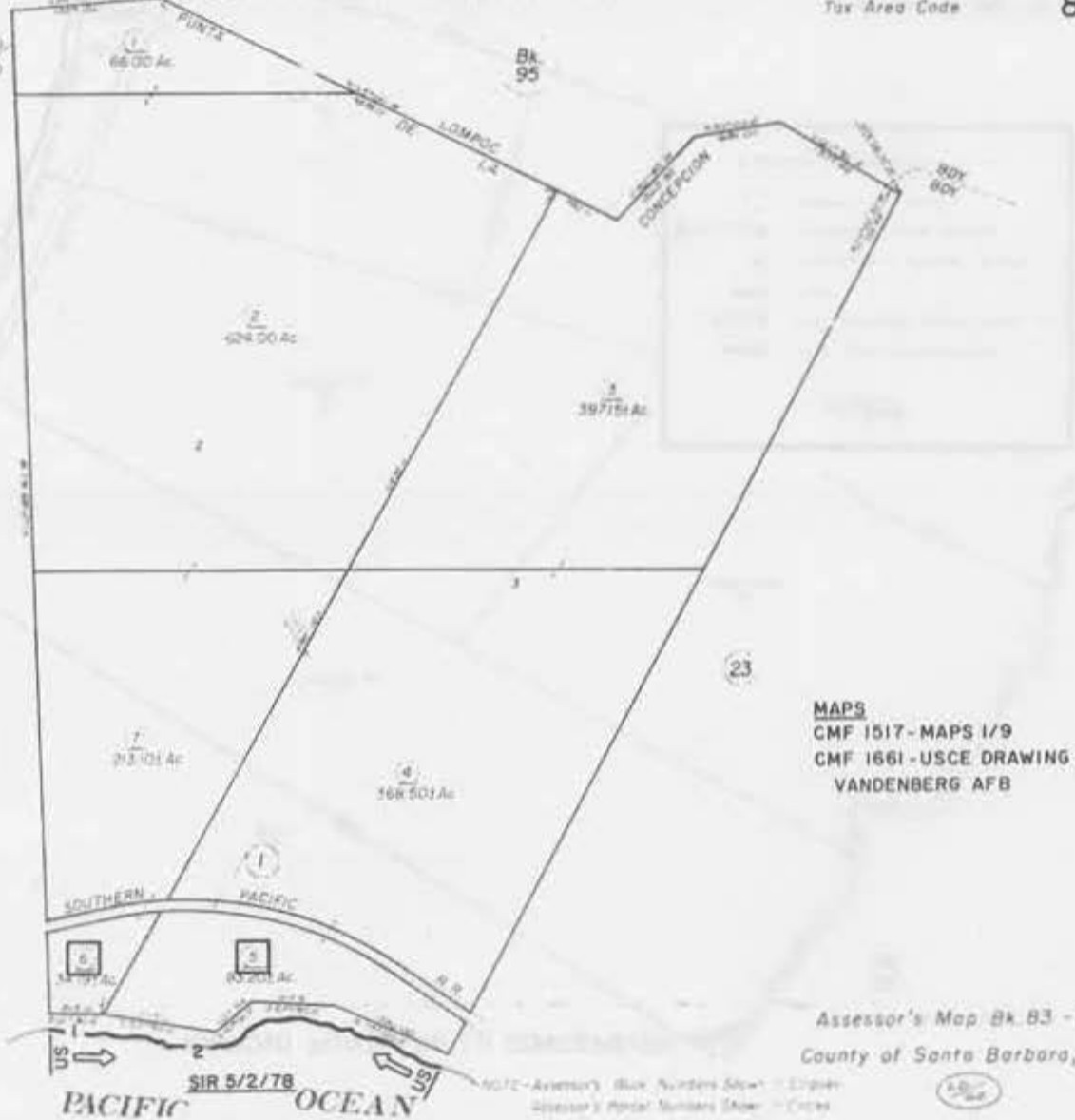
Tax Area Code

83-22

**LEGEND\***

- ◆◆◆◆ Grain, jetty, breakwater, etc.
- ▲▲▲- Shore protection, seawall, riprap, etc.
- ▬ Piers
- Other types of artificial features
- Continuous artificial features
- Inventory study parcel

\* SEE FRONT PAGE FOR DETAILED LEGEND



**MAPS**  
 CMF 1517 - MAPS 1/9  
 CMF 1661 - USCE DRAWING NO. 646-FP,  
 VANDENBERG AFB

**NOTE: LOCATIONS OF DATA  
 ARE APPROXIMATE.**

Assessor's Map Bk. 83 - Pg. 22  
 County of Santa Barbara, Calif.

NOTE - Assessor's Block Numbers Show - Eripar  
 Assessor's Parcel Numbers Show - Codes



RANCHO PUNTA DE LA CONCEPCION

Tax Area Code

83-23

Bk 95

9

8

MAPS

CMF 1375 - MAPS 23/61  
CMF 1517 - MAPS 1/9  
CMF 1661 - USCE DRAWING NO. 646-FP,  
VANDENBERG AFB

PACIFIC OCEAN

SIR 5/2/78

598.341 Ac

435.00 Ac

468.251 Ac

276.151 Ac

34

**LEGEND\***

- ◆◆◆◆ Grain, jetty, breakwater, etc.
- Shore protection, seawall, riprap, etc.
- ▬ Pier
- Other types of artificial features
- ▬ Continuous artificial features
- Inventory study parcel

\* SEE FRONT PAGE FOR DETAILED LEGEND

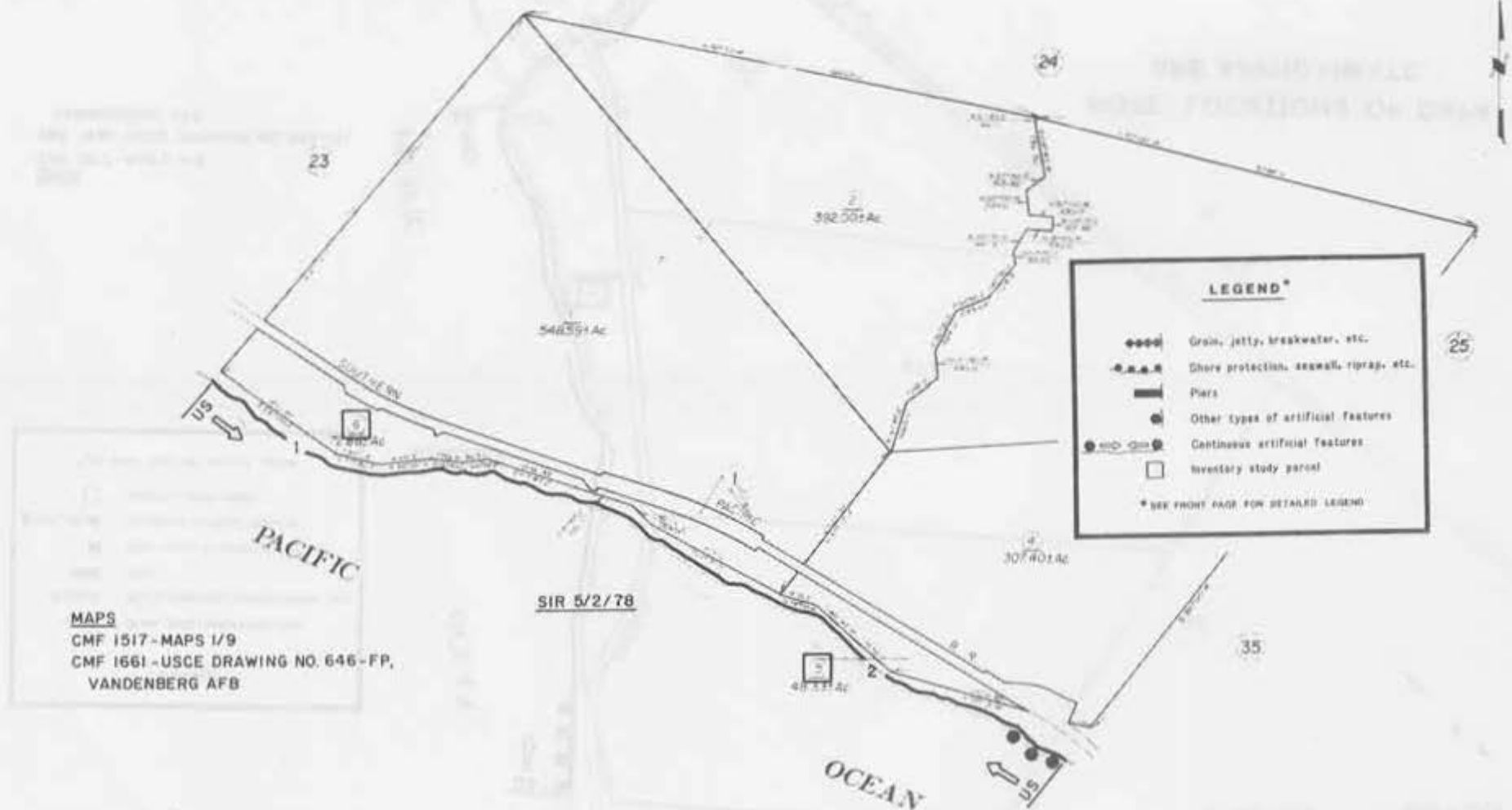
NOTE: LOCATIONS OF DATA ARE APPROXIMATE.

Assessor's Map Bk 83 - Pg 23  
County of Santa Barbara, Calif.

RANCHO PUNTA DE LA CONCEPCION

Tax Area Code

83-34



**LEGEND\***

- Groin, jetty, breakwater, etc.
- Shore protection, seawall, riprap, etc.
- Piers
- Other types of artificial features
- Continuous artificial features
- Inventory study period

\* USE FRONT PAGE FOR DETAILED LEGEND

R. M. Bk , Pg. - Rancho La Espada

Assessor's Map Bk. 83 - Pg. 34  
County of Santa Barbara, Calif.

**NOTE: LOCATIONS OF DATA ARE APPROXIMATE.**

NOTE - Assessor's Block Numbers Shown in Squares  
Assessor's Parcel Numbers Shown in Circles

1566

RANCHO PUNTA DE LA CONCEPCION

Tax Area Code 83-35

**LEGEND\***

- Drain, jetty, breakwater, etc.
- Shore protection, seawall, riprap, etc.
- ▬ Piers
- Other types of artificial features
- Continuous artificial features
- secondary study parcel

\* SEE FRONT PAGE FOR DETAILED LEGEND

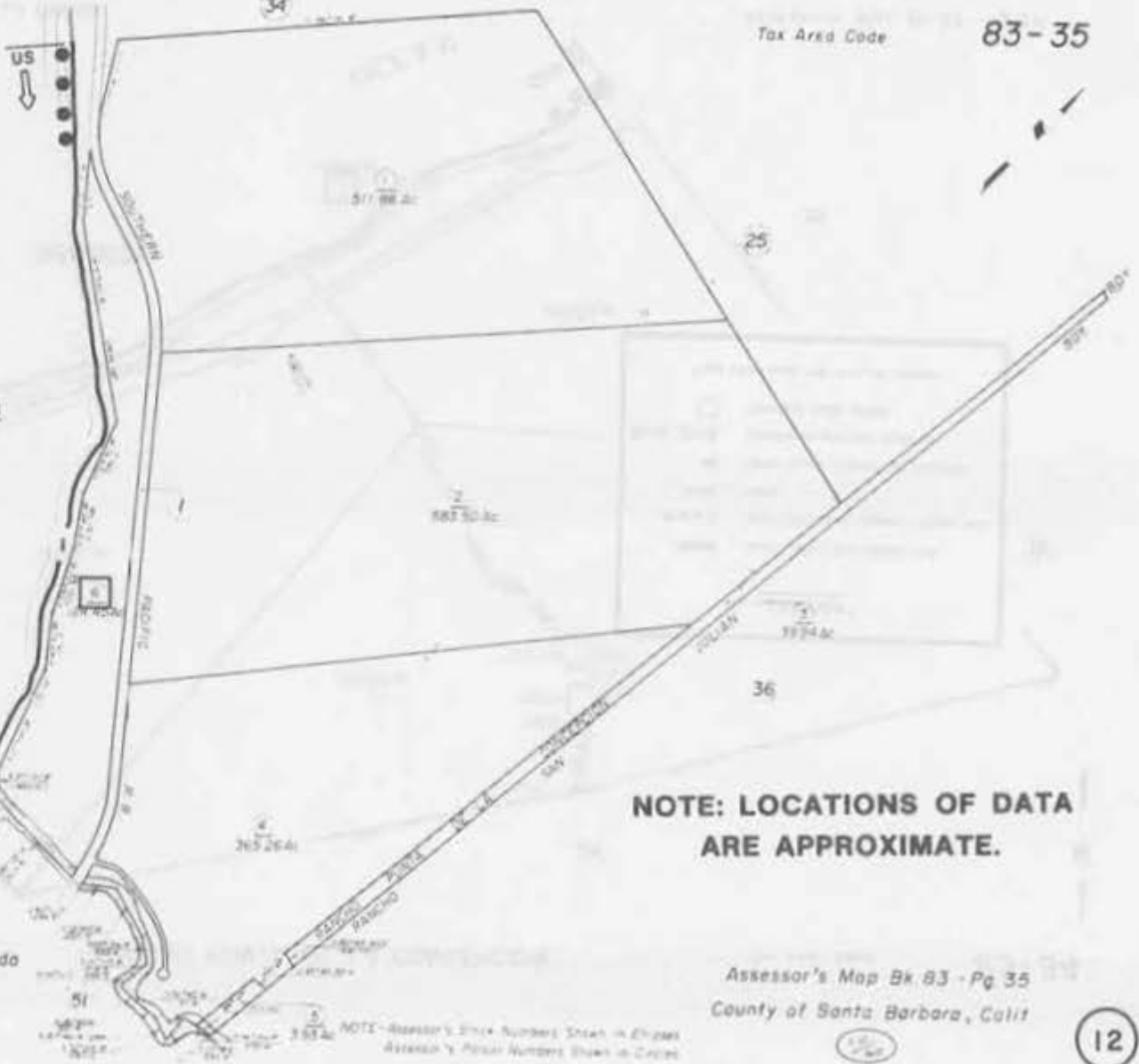
SIR 5/2/78

MAPS  
CMF 1517 - MAPS 1/9  
CMF 1661 - USCE DRAWING NO. 646-FP,  
VANDENBERG AFB

PACIFIC

US

OCEAN



**NOTE: LOCATIONS OF DATA ARE APPROXIMATE.**

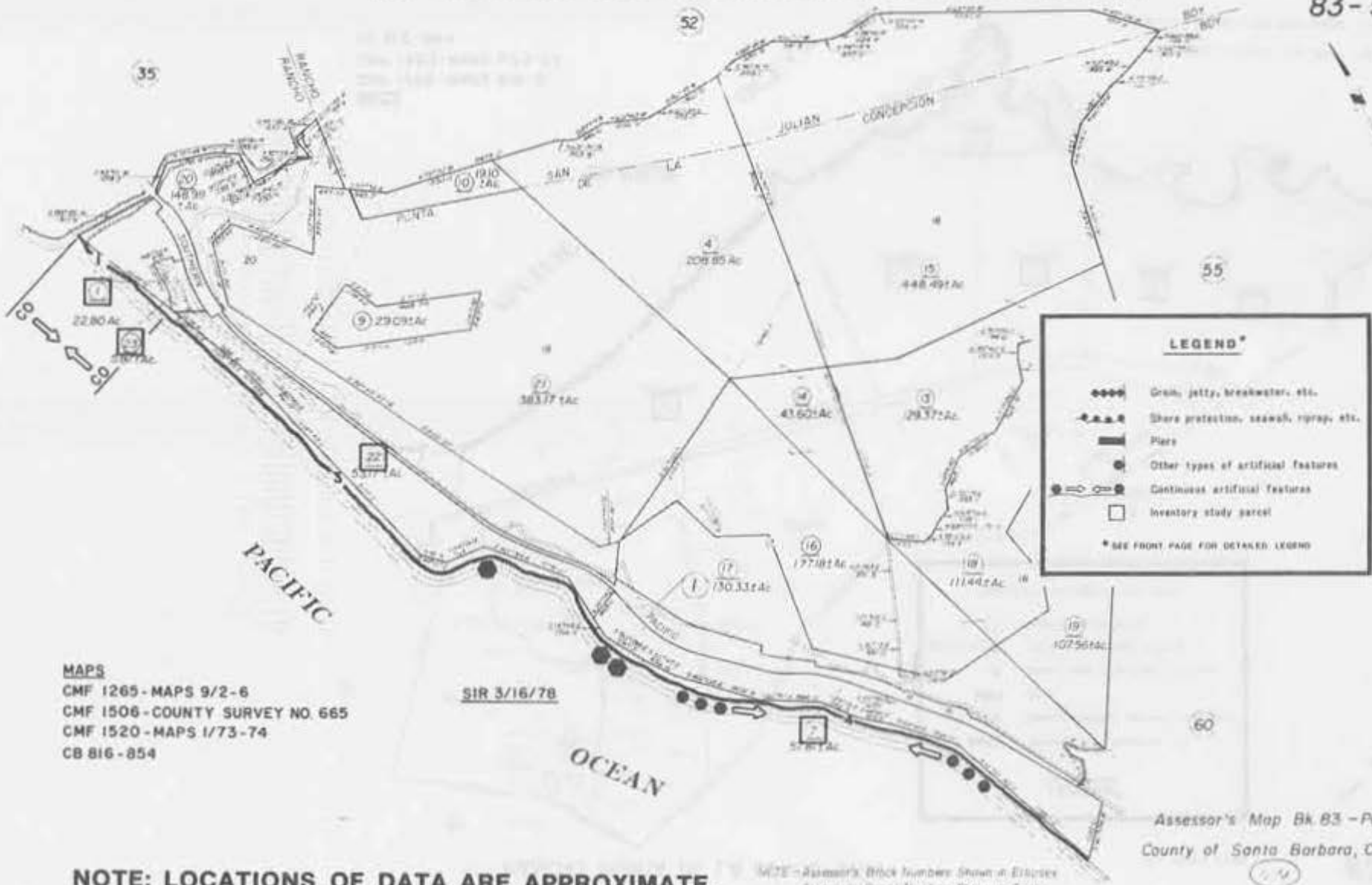
R. M. Bk. Pg. - Rancho La Espada

Assessor's Map Bk 83 - Pg 35  
County of Santa Barbara, Calif

NOTE - Assessor's Block Numbers Shown in Ellipses  
Assessor's Parcel Numbers Shown in Circles

POR. RANCHO SAN JULIAN & POR. RANCHO PUNTA DE LA CONCEPCION

83-51



**LEGEND\***

- ◆◆◆◆◆ Grain, jetty, breakwater, etc.
- ▲—▲—▲— Shore protection, seawall, riprap, etc.
- Piers
- Other types of artificial features
- Continuous artificial features
- Inventory study parcel

\* SEE FRONT PAGE FOR DETAILED LEGEND

**MAPS**  
 CMF 1265 - MAPS 9/2-6  
 CMF 1506 - COUNTY SURVEY NO. 665  
 CMF 1520 - MAPS 1/73-74  
 CB 816-854

SIR 3/16/78

Assessor's Map Bk. 83 - Pg. 51  
 County of Santa Barbara, Calif.

**NOTE: LOCATIONS OF DATA ARE APPROXIMATE.**

NOTE - Farmmark Block Numbers Shown in Ellipses  
 Assessor's Parcel Numbers Shown in Circles

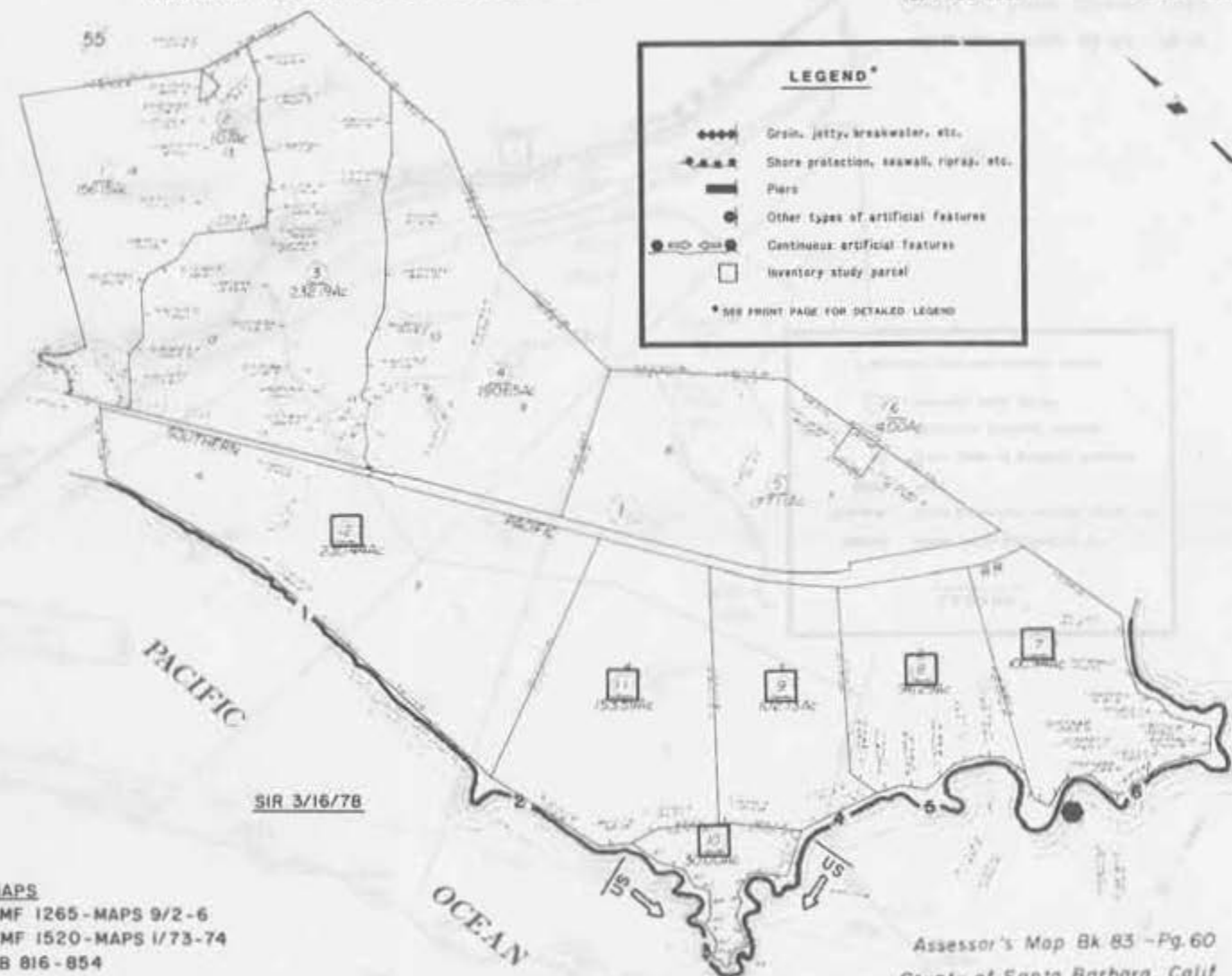
RANCHO PUNTA DE LA CONCEPCION

Tax Area Code

83-60

51

1. 10000  
 2. 10000  
 3. 10000  
 4. 10000  
 5. 10000  
 6. 10000  
 7. 10000  
 8. 10000  
 9. 10000  
 10. 10000  
 11. 10000  
 12. 10000  
 13. 10000  
 14. 10000  
 15. 10000  
 16. 10000  
 17. 10000  
 18. 10000  
 19. 10000  
 20. 10000  
 21. 10000  
 22. 10000  
 23. 10000  
 24. 10000  
 25. 10000  
 26. 10000  
 27. 10000  
 28. 10000  
 29. 10000  
 30. 10000  
 31. 10000  
 32. 10000  
 33. 10000  
 34. 10000  
 35. 10000  
 36. 10000  
 37. 10000  
 38. 10000  
 39. 10000  
 40. 10000  
 41. 10000  
 42. 10000  
 43. 10000  
 44. 10000  
 45. 10000  
 46. 10000  
 47. 10000  
 48. 10000  
 49. 10000  
 50. 10000  
 51. 10000  
 52. 10000  
 53. 10000  
 54. 10000  
 55. 10000  
 56. 10000  
 57. 10000  
 58. 10000  
 59. 10000  
 60. 10000  
 61. 10000  
 62. 10000  
 63. 10000  
 64. 10000  
 65. 10000  
 66. 10000  
 67. 10000  
 68. 10000  
 69. 10000  
 70. 10000  
 71. 10000  
 72. 10000  
 73. 10000  
 74. 10000  
 75. 10000  
 76. 10000  
 77. 10000  
 78. 10000  
 79. 10000  
 80. 10000  
 81. 10000  
 82. 10000  
 83. 10000  
 84. 10000  
 85. 10000  
 86. 10000  
 87. 10000  
 88. 10000  
 89. 10000  
 90. 10000  
 91. 10000  
 92. 10000  
 93. 10000  
 94. 10000  
 95. 10000  
 96. 10000  
 97. 10000  
 98. 10000  
 99. 10000  
 100. 10000



MAPS  
 CMF 1265-MAPS 9/2-6  
 CMF 1520-MAPS 1/73-74  
 CB 816-854

Assessor's Map Bk 83 -Pg.60  
 County of Santa Barbara, Calif

NOTE: LOCATIONS OF DATA ARE APPROXIMATE.

STANDARD MAP FOR THE PURPOSES OF THE

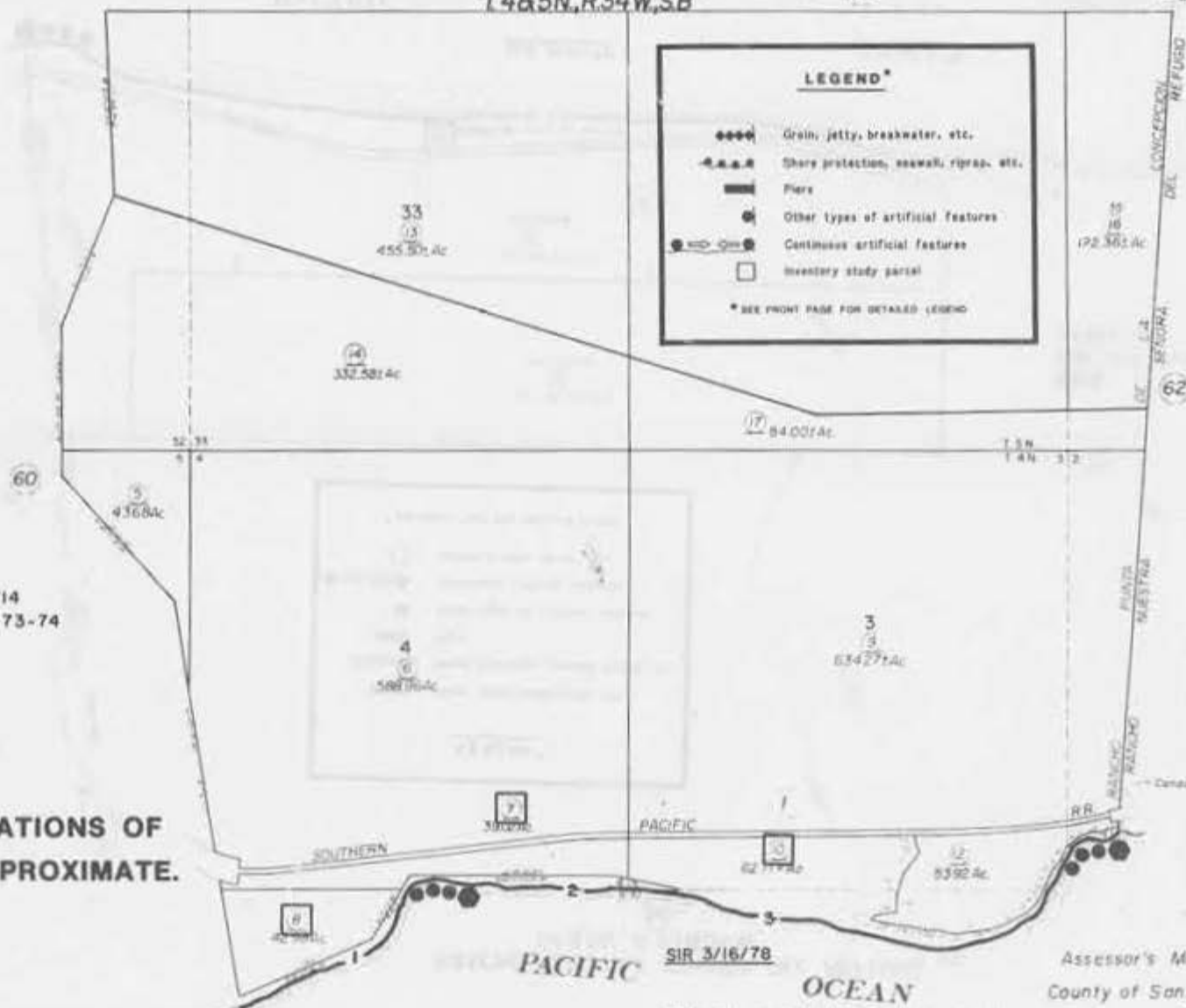
RANCHO PUNTA DE LA CONCEPCION 55  
T485N, R34W, SB

83-61

**LEGEND\***

- ◆◆◆◆ Grain, jetty, breakwater, etc.
- .-.-.- Shore protection, seawall, riprap, etc.
- ▬ Pier
- ⊙ Other types of artificial features
- ⊕ Continuous artificial features
- Inventory study parcel

\* SEE FRONT PAGE FOR DETAILED LEGEND



MAPS  
CMF 1259-MAPS 7/14  
CMF 1520-MAPS 1/73-74  
CB 816-854

NOTE: LOCATIONS OF  
DATA ARE APPROXIMATE.

1	2	3	4	5	6	7	8	9	10	11	12	13	14	15	16	17	18	19	20	21	22	23	24	25	26	27	28	29	30	31	32	33	34	35	36	37	38	39	40	41	42	43	44	45	46	47	48	49	50	51	52	53	54	55	56	57	58	59	60	61	62	63	64	65	66	67	68	69	70	71	72	73	74	75	76	77	78	79	80	81	82	83	84	85	86	87	88	89	90	91	92	93	94	95	96	97	98	99	100
---	---	---	---	---	---	---	---	---	----	----	----	----	----	----	----	----	----	----	----	----	----	----	----	----	----	----	----	----	----	----	----	----	----	----	----	----	----	----	----	----	----	----	----	----	----	----	----	----	----	----	----	----	----	----	----	----	----	----	----	----	----	----	----	----	----	----	----	----	----	----	----	----	----	----	----	----	----	----	----	----	----	----	----	----	----	----	----	----	----	----	----	----	----	----	----	----	----	----	-----

SIR 3/16/78  
Assessor's Map Bk 83 - Pg. 61  
County of Santa Barbara, Calif

NOTE - Assessor's Block Numbers Shown in Ellipses  
Assessor's Parcel Numbers Shown in Circles

RANCHO NUESTRA SENORA DEL REFUGIO,  
T4B5N, R.33B34W

83 - 62

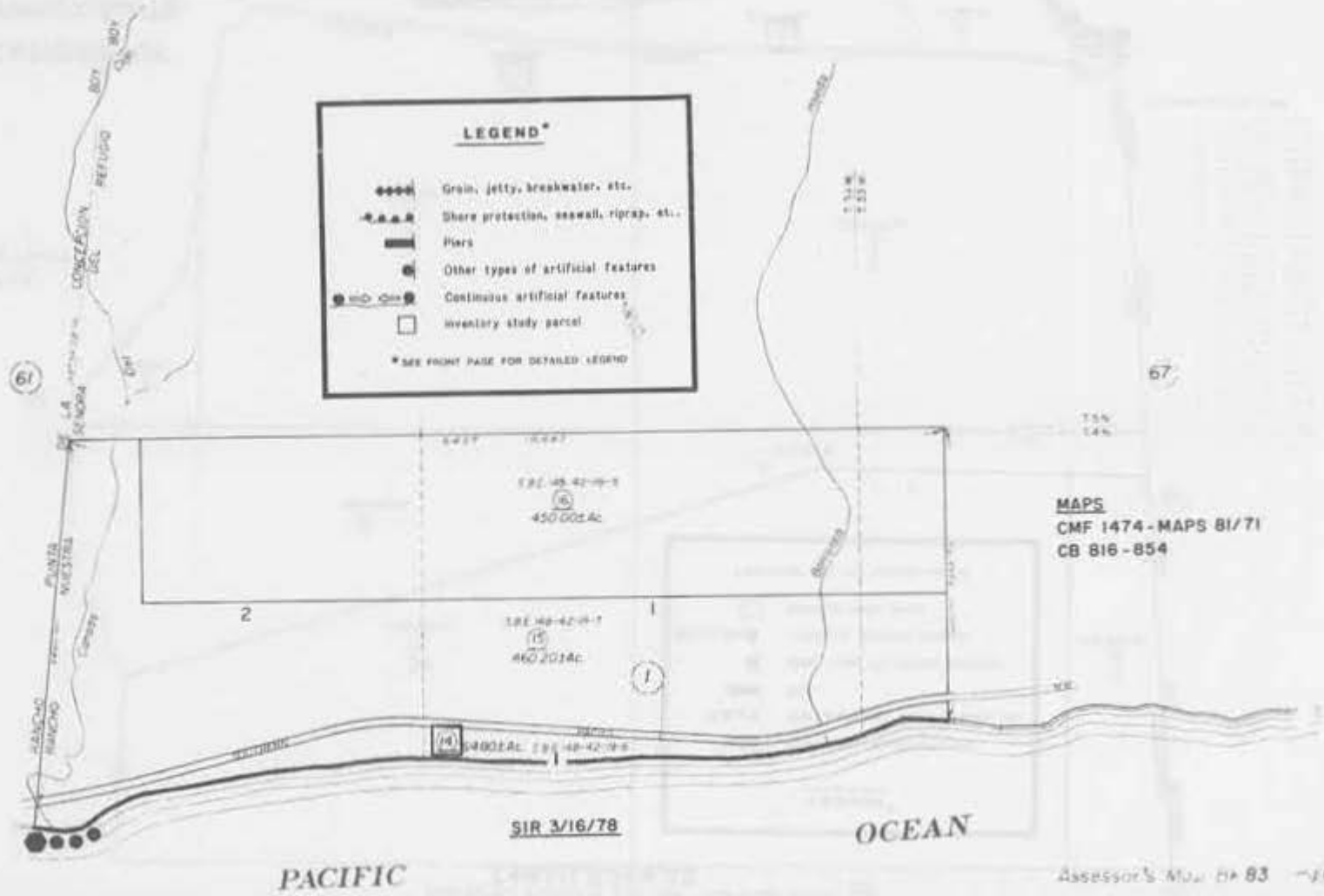
56

18

**LEGEND\***

- ◆◆◆◆ Grain, jetty, breakwater, etc.
- ▲-▲-▲-▲- Shore protection, seawall, riprap, etc.
- ▬ Piers
- Other types of artificial features
- Continuous artificial features
- Inventory study parcel

\* SEE FRONT PAGE FOR DETAILED LEGEND



MAPS  
CMF 1474 - MAPS 81/71  
CB 816 - 854

SIR 3/16/78

PACIFIC

OCEAN

Assessor's Map No. 83 - 62  
County of Santa Barbara, Calif.

NOTE: LOCATIONS OF DATA ARE APPROXIMATE.

Map prepared by Santa Barbara County Assessor's Office  
Assessor's Office Number 83-62

16

POR RANCHO NUESTRA SENORA DEL REFUGIO

83-67

**LEGEND\***

- Drain, jetty, breakwater, etc.
- Shore protection, seawall, riprap, etc.
- Piers
- Other types of artificial features
- Continuous artificial features
- Inventory study parcel

\* SEE FRONT PAGE FOR DETAILED LEGEND



66

67

68

69

70

71

72

73

74

75

76

77

78

79

80

81

82

83

84

85

86

87

88

89

90

91

92

93

94

95

96

97

98

99

100

63

**MAPS**  
 CMF 1493 - HOLLISTER RANCH  
 PHASE I, PM 8/45-57  
 CB 816-854

**NOTE: LOCATIONS OF DATA ARE APPROXIMATE.**





POR. RANCHO NUESTRA SENORA DEL REFUGIO

MAPS

CMF 1378 - MAPS 24/24

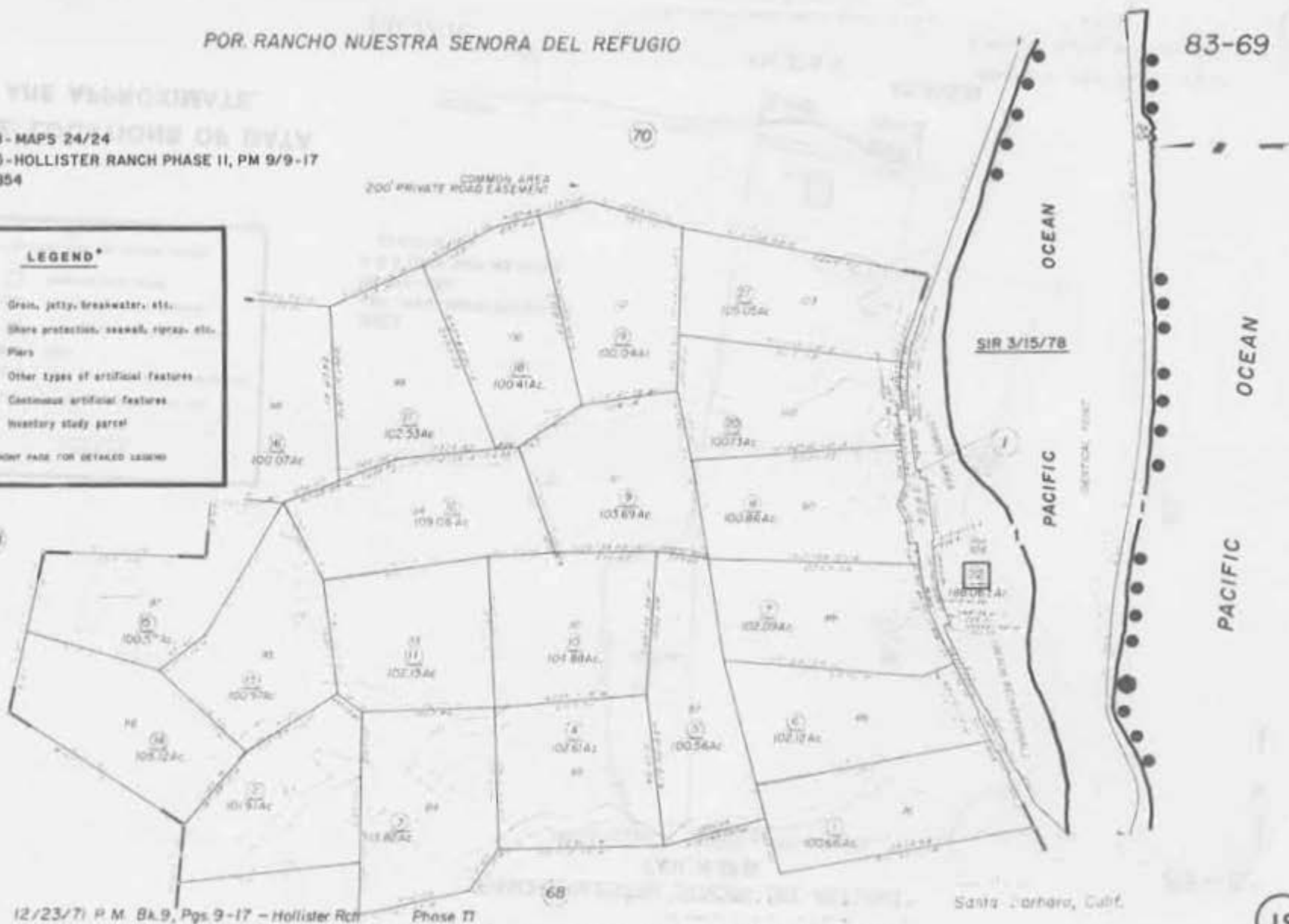
CMF 1495 - HOLLISTER RANCH PHASE II, PM 9/9-17

CB 816 - 854

**LEGEND\***

- ◆◆◆◆ Grain, jetty, breakwater, etc.
- - - - - Shore protection, seawall, riprap, etc.
- ▬ Piers
- ⊙ Other types of artificial features
- ⊖ Continuous artificial features
- Inventory study parcel

\* SEE FRONT PAGE FOR DETAILED LEGEND



12/23/71 P.M. Bk.9, Pgs.9-17 - Hollister Ranch Phase II

Santa Barbara, Calif.

NOTE: LOCATIONS OF DATA ARE APPROXIMATE.

MAPS OF THE COUNTY OF SANTA BARBARA

RANCHO NUESTRA SENORA DEL REFUGIO,  
T5N., R.32W.

83 - 65

**LEGEND\***

- ◆◆◆◆ Groin, jetty, breakwater, etc.
- Shore protection, seawall, riprap, etc.
- ▬▬▬ Piers
- Other types of artificial features
- Continuous artificial features
- Inventory study parcel

\* SEE FRONT PAGE FOR DETAILED LEGEND

**MAPS**  
 CMF 1480 - MAPS 85/29-33  
 CB 816 - 854  
 P & R OWN. MAP NO. 13166,  
 GAVIOTA SP

**NOTE: LOCATIONS OF DATA  
 ARE APPROXIMATE.**

PACIFIC

OCEAN

SIR 3/15/78

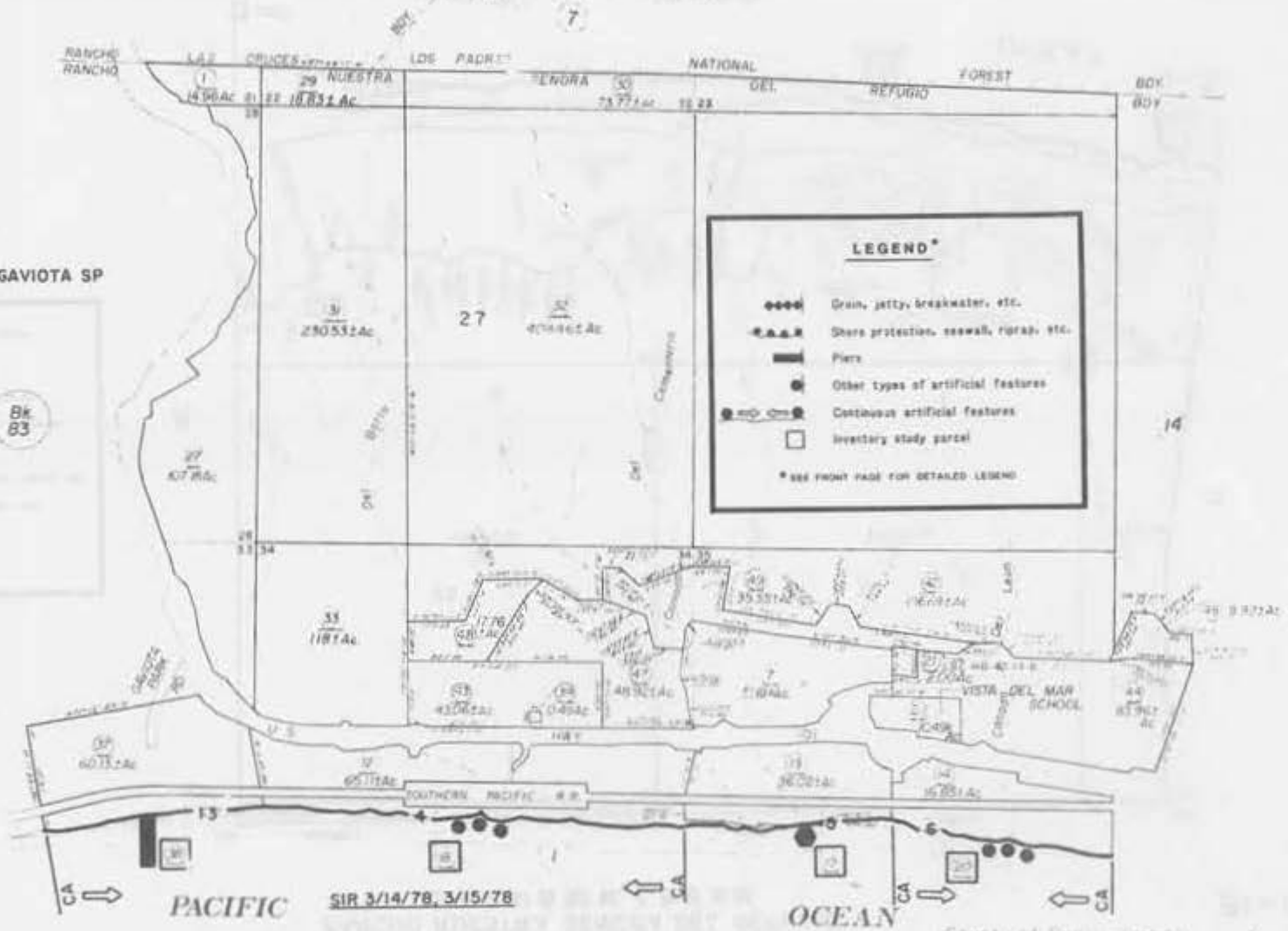
Assessor's Map Bk 83 - Pg 65  
 County of Santa Barbara, Calif.

NOTE - Assessor's Block Numbers Shown in Circles  
 Assessor's Parcel Numbers Shown in Squares

RANCHO NUESTRA SEÑORA DEL REFUGIO  
T. 5 N., R. 32 W., S.B.B. & M.

81-13

MAPS  
 CMF 1307-MAPS 17/143  
 CMF 1451-MAPS 61/9  
 CMF 1480-MAPS 85/29-33  
 CB 816-854  
 P & R OWN. MAP NO. 13166, GAVIOTA SP



NOTE: LOCATIONS OF DATA ARE APPROXIMATE.

DATE: 3/14/78, 3/15/78  
 COUNTY OF SAN DIEGO, CALIFORNIA

### RANCHO NUESTRA SENORA DEL REFUGIO T. 5 N., R. 31 & 32 W., S. B. B. & M.

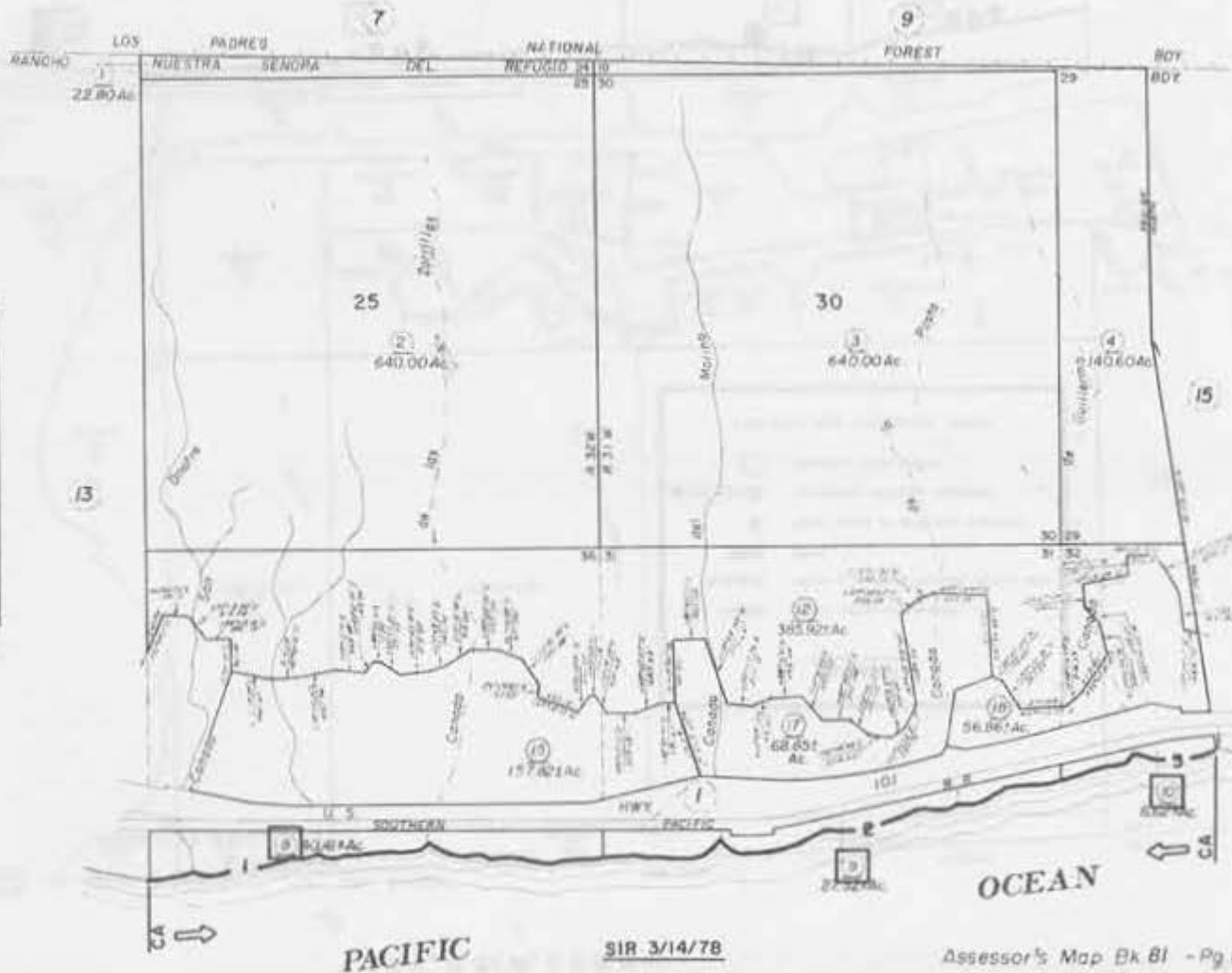
81-14

MAPS  
CB 816 - 854  
P & R OWN. MAP NO. 13166,  
GAVIOTA SP

**LEGEND\***

- ▣ Grain, jetty, breakwater, etc.
- ▣ Shore protection, seawall, riprap, etc.
- ▣ Piers
- Other types of artificial features
- ▣ Contiguous artificial features
- ▣ Inventory study parcel

\* SEE FRONT PAGE FOR DETAILED LEGEND



SIR 3/14/78

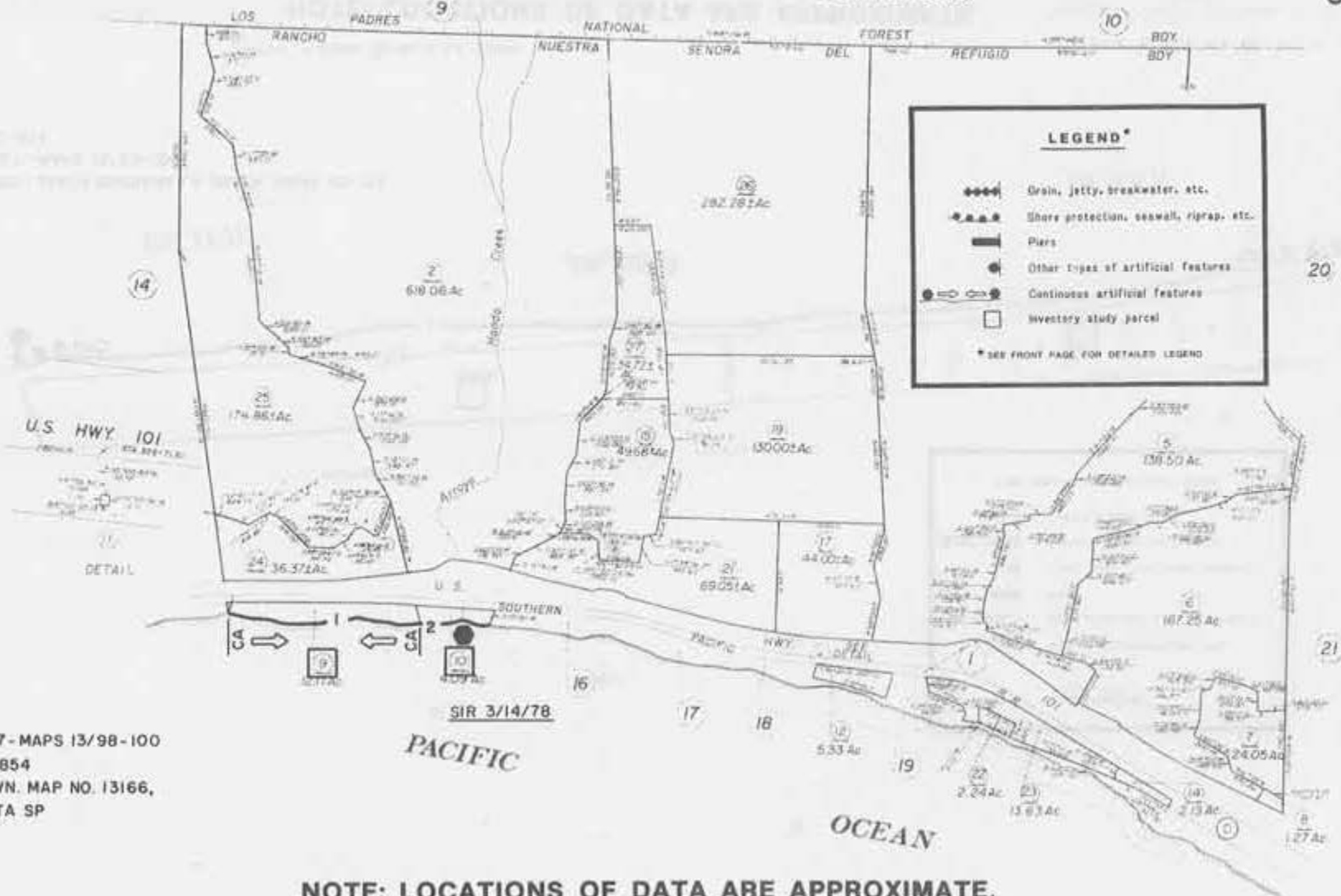
Assessor's Map Bk B1 - Pg 14  
County of Santa Barbara, Calif

**NOTE: LOCATIONS OF DATA ARE APPROXIMATE.**

NOTE - Assessor's Block Numbers Shown in Ellipses  
Assessor's Parcel Numbers Shown in Circles

# RANCHO NUESTRA SENORA DEL REFUGIO

81-15



MAPS  
 CMF 1827 - MAPS 13/98-100  
 CB 816 - 854  
 P & R OWN. MAP NO. 13166,  
 GAVIOTA SP

NOTE: LOCATIONS OF DATA ARE APPROXIMATE.

NOTE - Assessment Block Numbers shown - 1/1/2000  
 Assessment Parcel Numbers shown - 1/1/2000

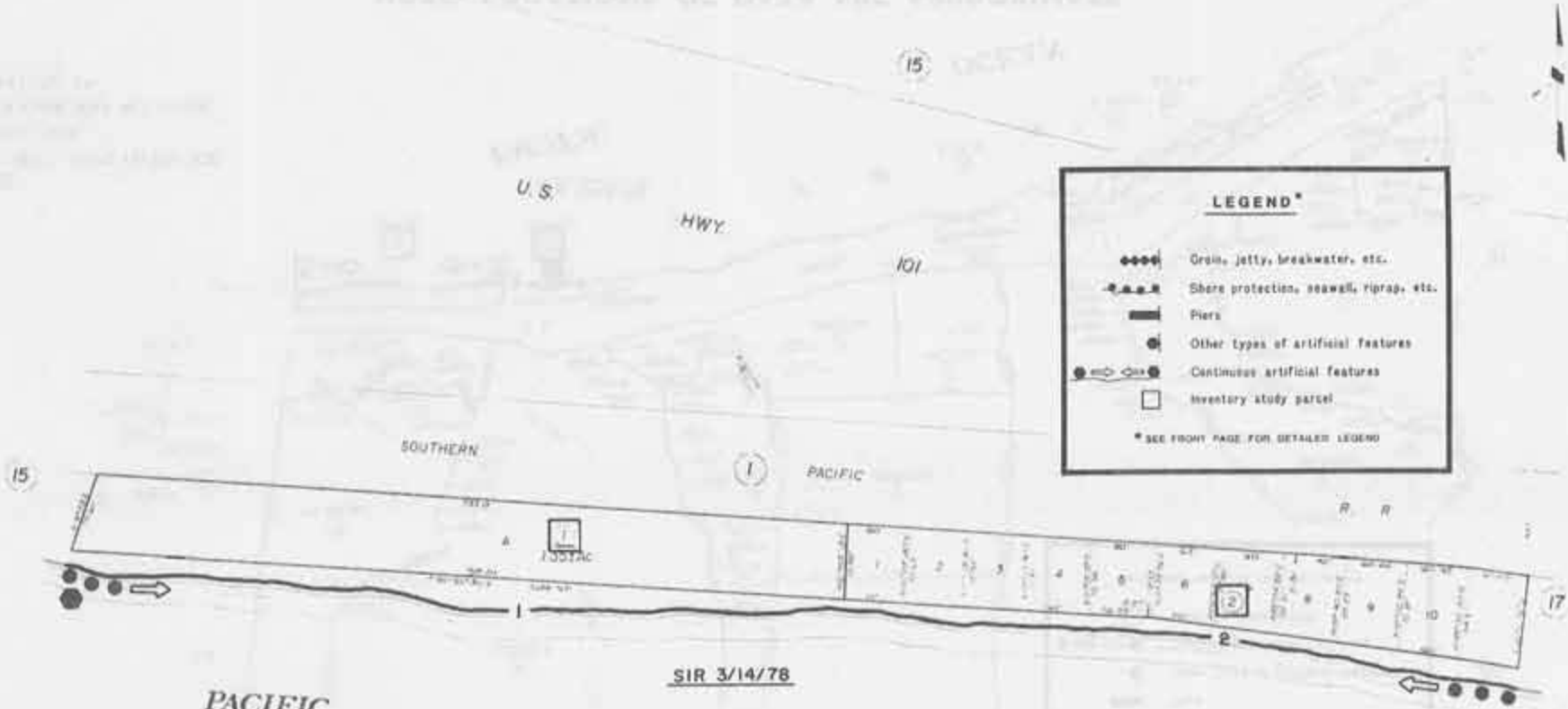
RANCHO NUESTRA SENORA DEL REFUGIO

Tax Area Code

81-16

53

2041 100' by  
2042 100' by  
2043 100' by  
2044 100' by  
2045 100' by  
2046 100' by  
2047 100' by  
2048 100' by  
2049 100' by  
2050 100' by



**LEGEND\***

- ◆◆◆◆ Groin, jetty, breakwater, etc.
- ◆◆◆— Shore protection, seawall, riprap, etc.
- ▬ Pier
- Other types of artificial features
- ◆—◆— Continuous artificial features
- Inventory study parcel

\* SEE FRONT PAGE FOR DETAILED LEGEND

**MAPS**  
 CMF 1359 - SANTA BARBARA LA COSTA, MAPS 20/176  
 CMF 1827 - MAPS 13/98-100  
 CB 816-854

Unrec. - Santa Barbara La Costa

Assessor's Map Bk 81 - Pg 16  
County of Santa Barbara, Ca

**NOTE: LOCATIONS OF DATA ARE APPROXIMATE.**

NOTE - Assessor's Plot Numbers Shown in Circles  
Assessor's Parcel Numbers Shown in Squares

NOTE: LOCATIONS OF DATA ARE APPROXIMATE

# RANCHO NUESTRA SENORA DEL REFUGIO

No. Area Code

81-17

THE STATE OF CALIFORNIA  
COUNTY OF SANTA BARBARA  
SANTA BARBARA LA COSTA



**LEGEND\***

- Grain, jetty, breakwater, etc.
- Shore protection, seawall, riprap, etc.
- ▬ Piers
- Other types of artificial features
- ◀▶ Continuous artificial features
- Inventory study parcel

\* SEE FRONT PAGE FOR DETAILED LEGEND

SIR 3/14/78

**MAPS**  
 CMF 1359 - SANTA BARBARA LA COSTA, MAPS 20/176  
 CMF 1827 - MAPS 13/98-100  
 CB 816-854

R.M. Bk. Pg. -Santa Barbara-La Costa

ADDRESS: Map 81-17 Pg 17  
COUNTY OF SANTA BARBARA, CALIF.

**NOTE: LOCATIONS OF DATA ARE APPROXIMATE.**



NOTE: LOCATIONS ON THIS MAP ARE APPROXIMATE

RANCHO NUESTRA SENORA DEL REFUGIO

Tax Area Code

81-18



LEGEND\*

- Grum, jetty, breakwater, etc.
- Shore protection, seawall, riprap, etc.
- ▬ Piers
- Other types of artificial features
- Continuous artificial features
- Inventory study parcel

\* SEE FRONT PAGE FOR DETAILED LEGEND

MAPS

CMF 1359 - SANTA BARBARA LA COSTA, MAPS 20/176

CMF 1827 - MAPS 13/98-100

CB 816-854

R.M. Bk. Pg. - Santa Barbara La Costa

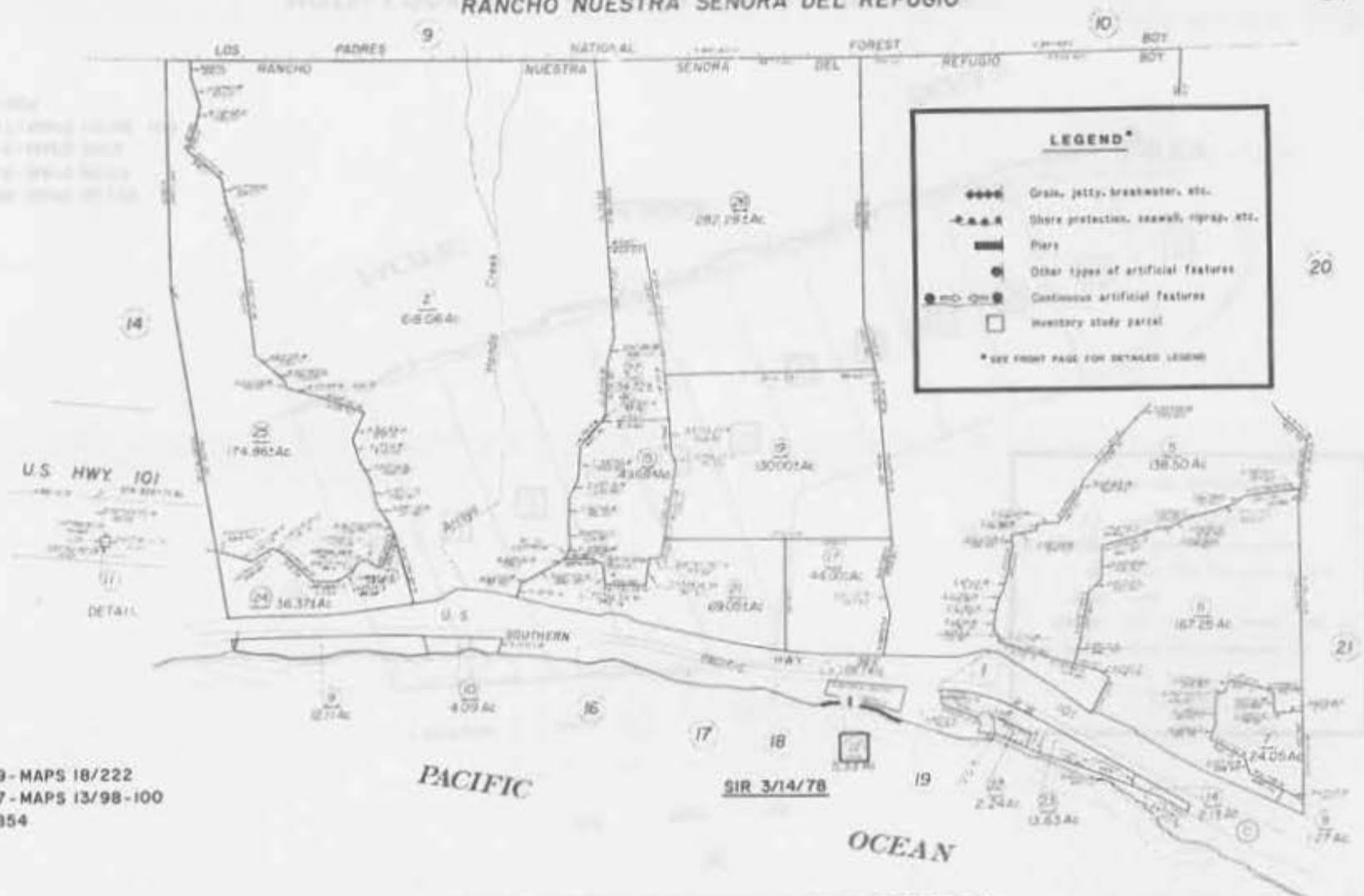
Assessor's Map Bk B1 - Pg 18  
County of Santa Barbara, Calif

NOTE: LOCATIONS OF DATA ARE APPROXIMATE.

NOTE: Locations on this map are approximate.  
Assessor's Map Number: 13/98-100

RANCHO NUESTRA SENORA DEL REFUGIO

81-15



MAPS  
 CMF 1329 - MAPS 18/222  
 CMF 1827 - MAPS 13/98-100  
 CB 816 - 854

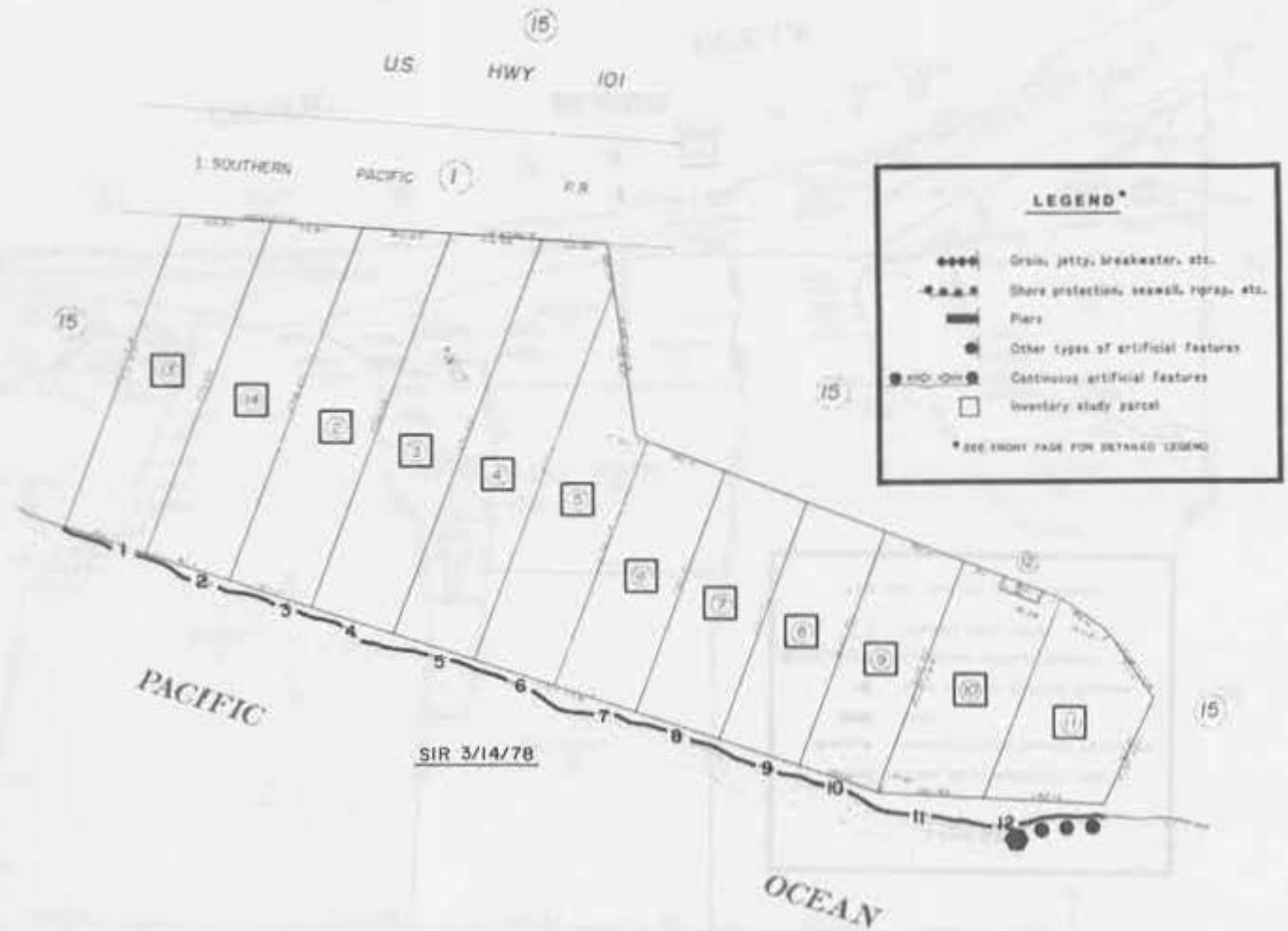
NOTE: LOCATIONS OF DATA ARE APPROXIMATE.

NOTE: Assessor's Block Numbers Show: 1-1000  
 Assessor's Parcel Numbers Show: 1-10000

RANCHO NUESTRA SENORA DEL REFUGIO

Tax Area Code

81-19



**LEGEND\***

- Groin, jetty, breakwater, etc.
- Shore protection, seawall, riprap, etc.
- ▬ Pier
- Other types of artificial features
- Continuous artificial features
- Inventory study parcel

\* SEE FRONT PAGE FOR DETAILED LEGEND

**MAPS**

- CMF 1329 - MAPS 18/222
- CMF 1465 - MAPS 67/53
- CMF 1484 - MAPS 88/8
- CMF 1827 - MAPS 13/98 - 100
- CB 816 - 854

SIR 3/14/78

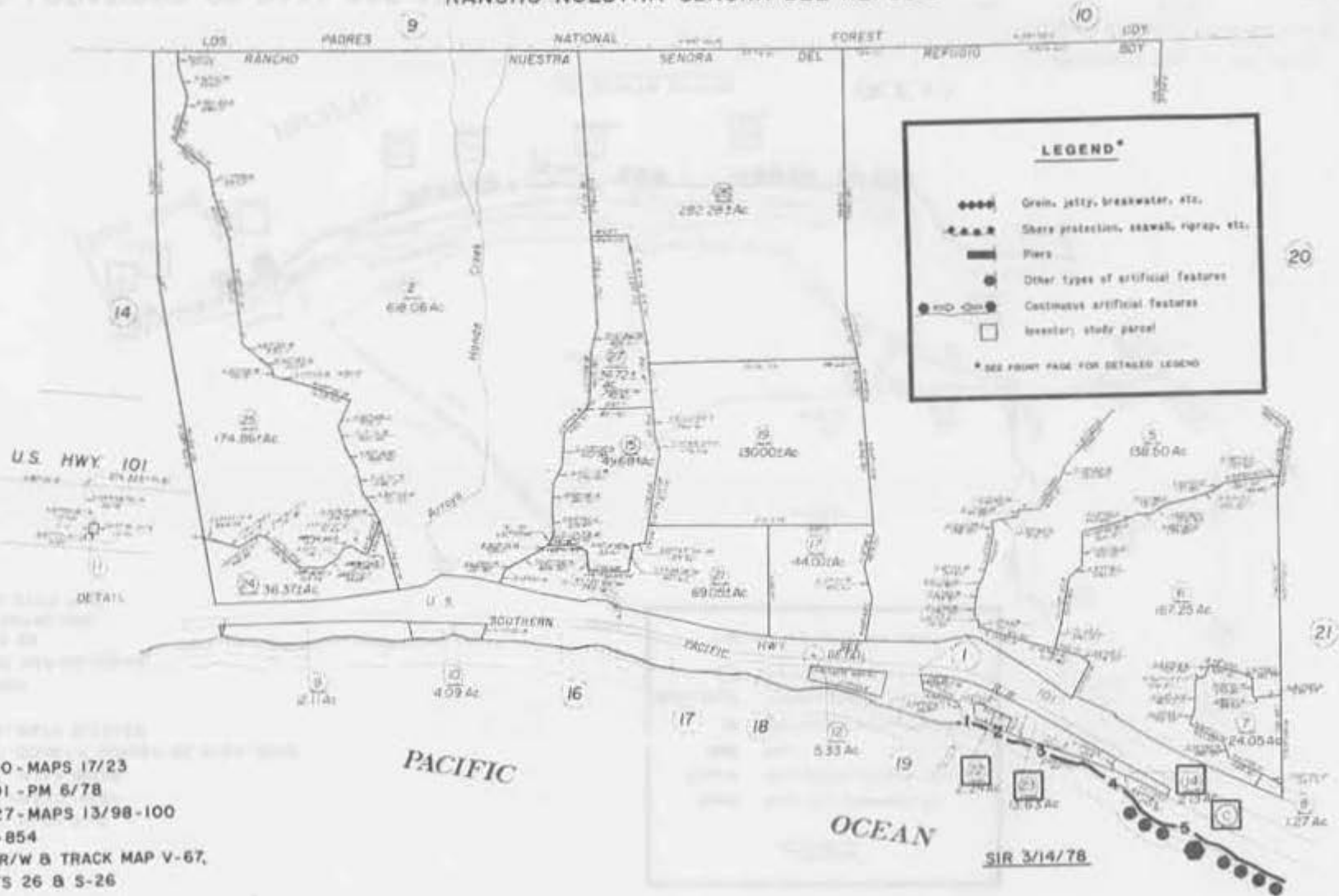
**NOTE: LOCATIONS OF DATA ARE APPROXIMATE.**

Assessor's Map Bk 81 - Pg 19  
County of Santa Barbara, Calif.

NOTE - Assessor's Block Numbers shown in Ellipses  
Assessor's Parcel Numbers shown in Dashes

NOTICE TO VIEWERS OF THIS MAP: RANCHO NUESTRA SENORA DEL REFUGIO

81-15



RANCHO NUESTRA SENORA DEL REFUGIO

81-21

MAPS

CMF 1246 - MAPS 2/16  
 CMF 1292 - MAPS 16/84  
 CMF 1466 - MAPS 68/96  
 CMF 1510 - COUNTY SURVEY NO. 808A-808D  
 CMF 1835 - MAPS 3/22-23  
 CB 359  
 CB 816-854  
 P & R OWN. MAP NO. 12846,  
 REFUGIO SB  
 P & R ACQ MAP NO. 16110  
 GAVIOTA STATE PARK

**LEGEND\***

- Groin, jetty, breakwater, etc.
- Shore protection, seawall, riprap, etc.
- ▬ Pier
- Other types of artificial features
- Continuous artificial features
- Inventory study parcel

\* SEE FRONT PANEL FOR DETAILED LEGEND



NOTE: LOCATIONS OF DATA ARE APPROXIMATE.

NOTE: Assessor's Block Numbers Shown in Ellipses  
 Assessor's Parcel Numbers Shown in Circles

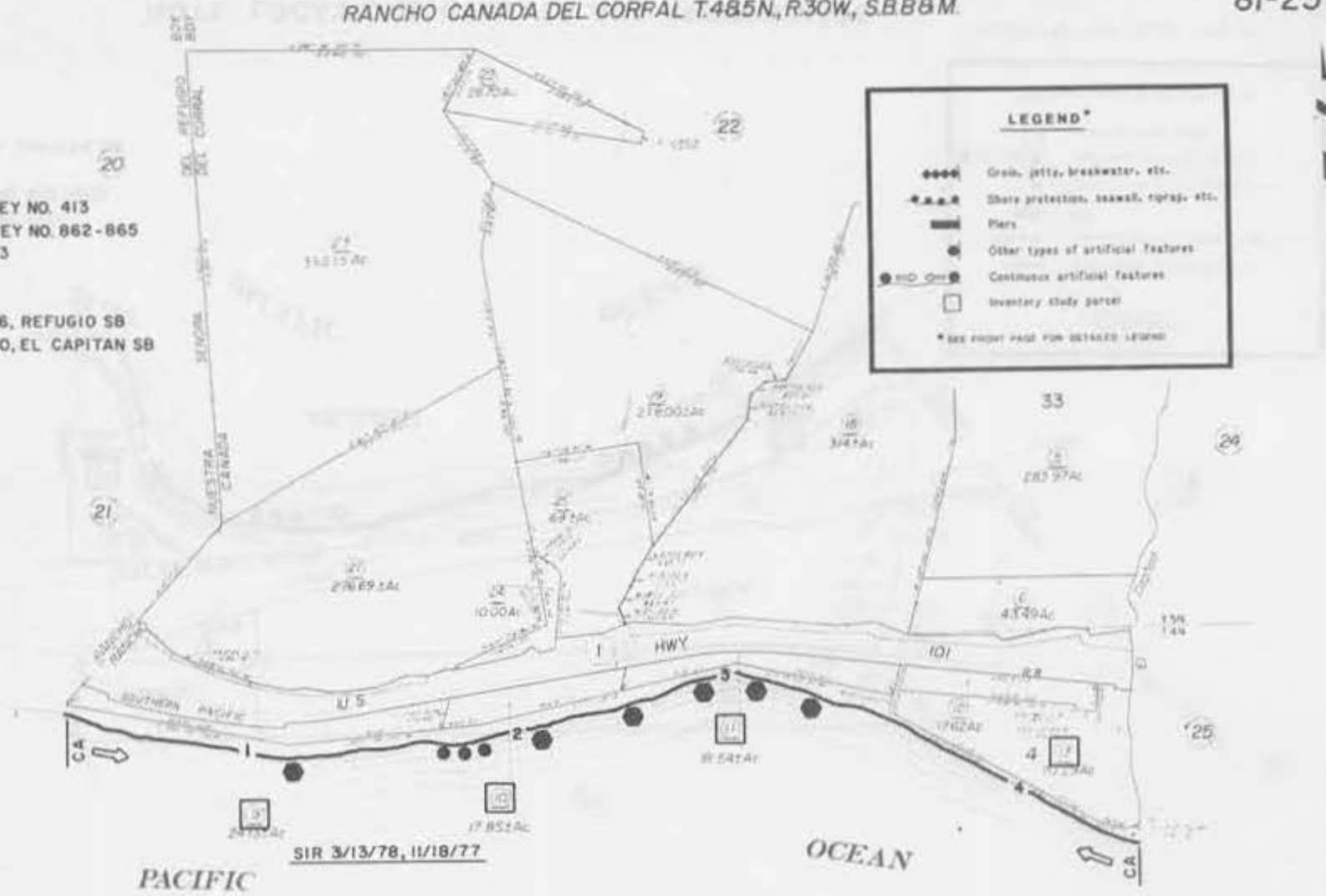
Assessor's Map # 81 - Pg 21  
 County of Santa Barbara, Calif.

RANCHO CANADA DEL CORRAL T.485N,R.30W,S.BB&M.

81-23

MAPS

- CMF 1420 - MAPS 33/94
- CMF 1505 - COUNTY SURVEY NO. 413
- CMF 1511 - COUNTY SURVEY NO. 862-865
- CMF 1835 - MAPS 3/22-23
- CB 359
- CB 816 - 854
- P & R OWN. MAP NO. 12846, REFUGIO SB
- P & R OWN. MAP NO. 12990, EL CAPITAN SB

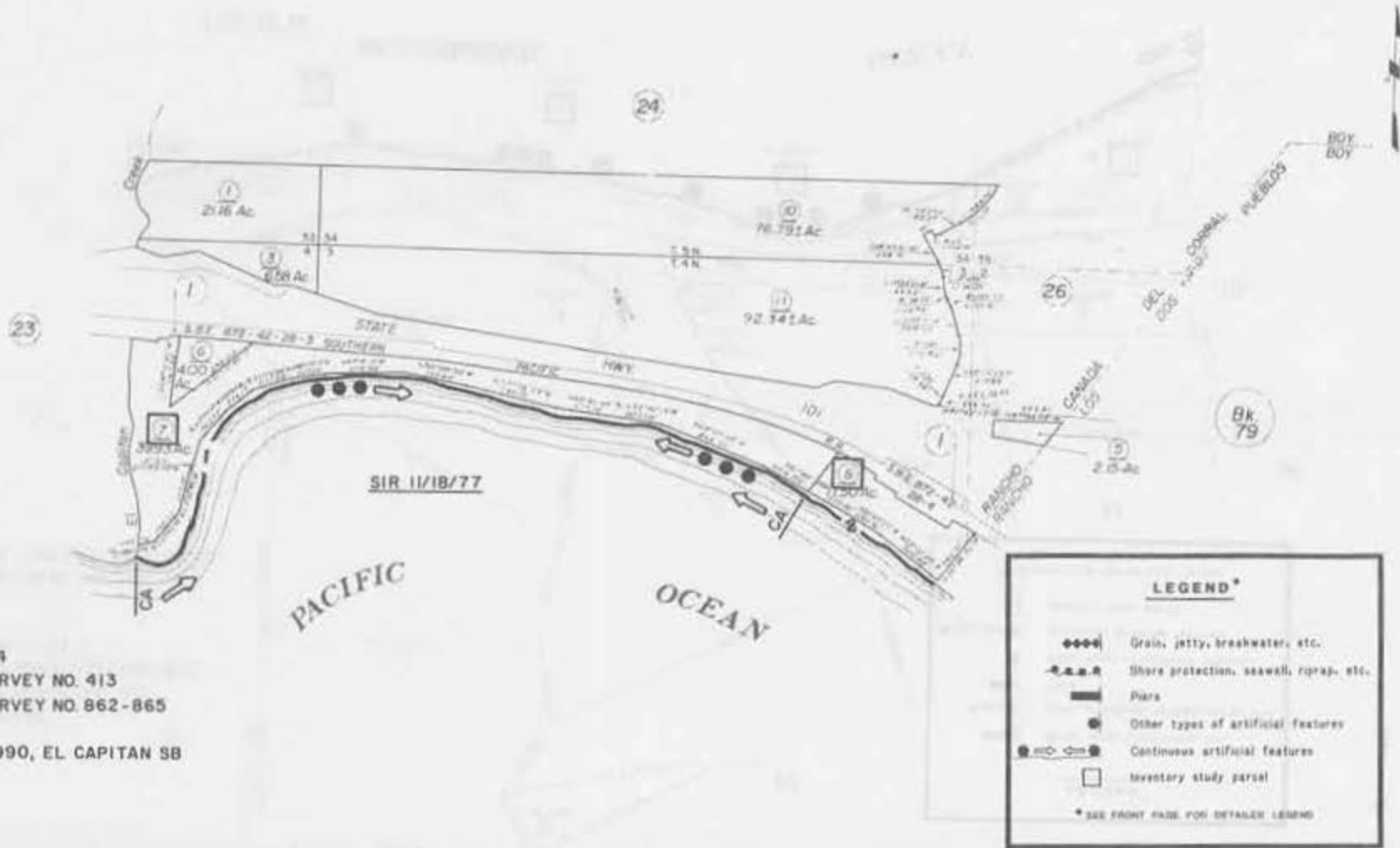


NOTE: LOCATIONS OF DATA ARE APPROXIMATE.

County of Santa Barbara, Calif.

RANCHO CANADA DEL CORRAL  
T. 4 & 5 N., R. 30 W., S.B.B.&M.

81-25



MAPS  
CMF 1420 - MAPS 33/94  
CMF 1505 - COUNTY SURVEY NO. 413  
CMF 1511 - COUNTY SURVEY NO. 862-865  
CB 816 - 854  
P & R OWN. MAP NO. 12990, EL CAPITAN SB

**NOTE: LOCATIONS OF DATA ARE APPROXIMATE.**

NOTY - Assessor's Block Numbers Shown in Blue  
Assessor's Parcel Numbers Shown in Green

Assessor's Map 8k 81 - Pg 25  
County of Santa Barbara, Calif.





POR. RANCHO LOS DOS PUEBLOS

79-16

**LEGEND\***

- ◻ Inventory study parcel
- Continuous artificial features
- Other types of artificial features
- ▬ Piers
- Shore protection, seawall, riprap, etc.
- Grain, jetty, breakwater, etc.

\* SEE FRONT PAGE FOR DETAILED LEGEND



**MAPS**  
 CMF 1321-MAPS 18/160  
 CMF 1346-TOWN OF NAPLES, MAPS 20/8  
 CMF 1352-MAPS 20/69  
 CMF 1425-MAPS 37/42  
 CB 535-540  
 CB 816-854

Town of Naples

SIR 11/17/77

Assessor's Map Bk 79 - Pg 16  
 County of Santa Barbara, Calif.

**NOTE: LOCATIONS OF DATA ARE APPROXIMATE.**

\*NOTE - Assessor's Block Numbers Shown in Ellipses  
 Assessor's Parcel Numbers Shown in Circles.

POR. RANCHO LOS DOS PUEBLOS

79-18

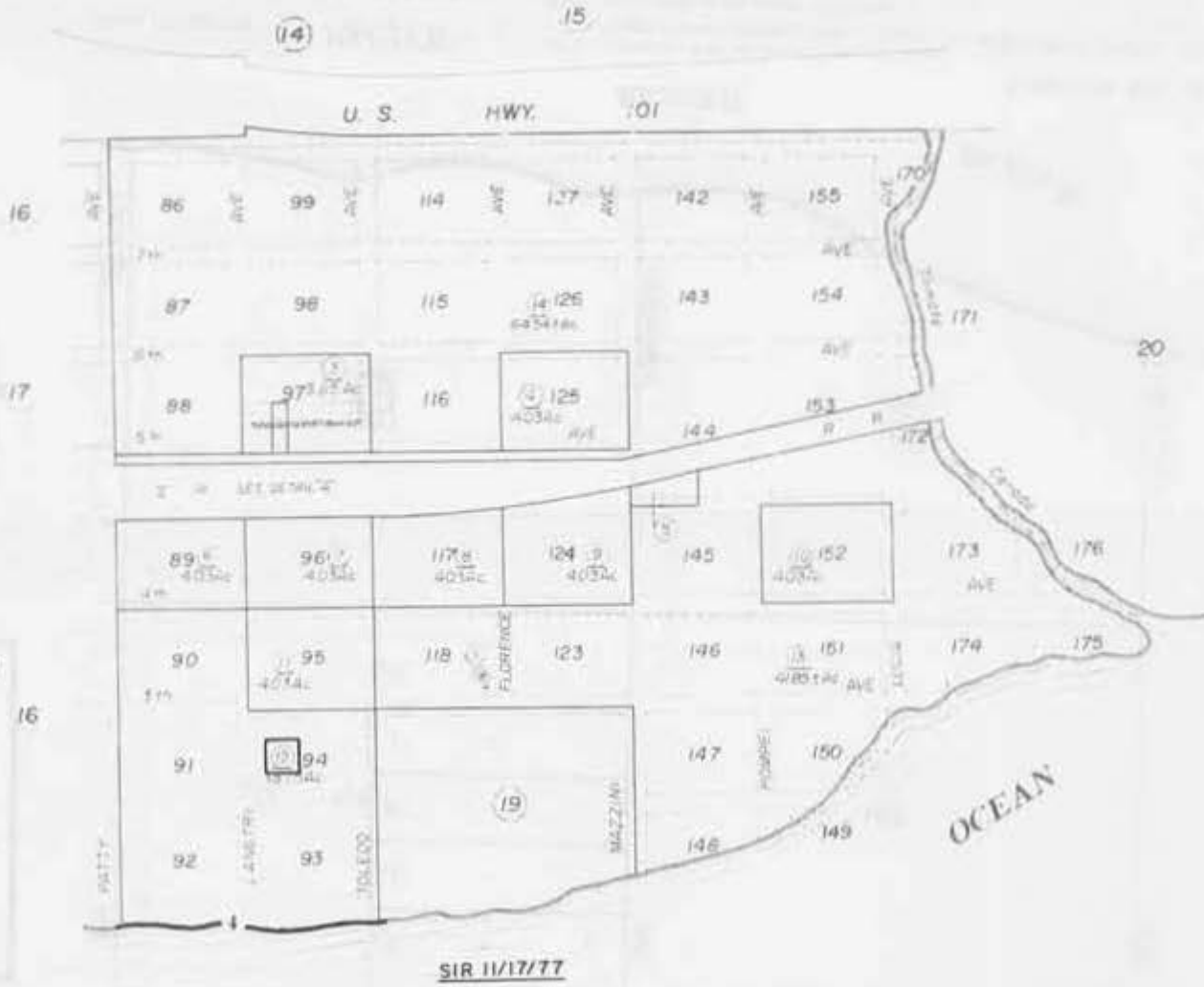
**LEGEND\***

- ◻ Grain, jetty, breakwater, etc.
- - - - - Shore protection, seawall, riprap, etc.
- ▬ Piers
- Other types of artificial features
- Continuous artificial features
- Inventory study parcel

\* SEE FRONT PAGE FOR DETAILED LEGEND

**MAPS**

- CMF 1321-MAPS 18/160
- CMF 1346-TOWN OF NAPLES, MAPS 20/8
- CMF 1352-MAPS 20/69
- CMF 1425-MAPS 37/42
- CB 535-540



**PACIFIC**

Town of Naples

**NOTE: LOCATIONS OF DATA ARE APPROXIMATE.**

NOTE - The Lot Numbers that Appear on This Page are Arbitrary and unrecorded

NOTE - Accession Block Numbers Shown in Ellipses - Accession Block Numbers Shown in Circles

Assessor's Map Bk 79 - Pg.18  
County of Santa Barbara, Calif

POR. RANCHO LOS DOS PUEBLOS

79-19

**LEGEND\***

- Grain, jetty, breakwater, etc.
- Shore protection, seawall, riprap, etc.
- Piers
- Other types of artificial features
- Continuous artificial features
- Inventory study parcel

\* SEE FRONT PAGE FOR DETAILED LEGEND

**MAPS**  
 CMF 1321 - MAPS 18/160  
 CMF 1341 - MAPS 19/167  
 CMF 1346 - TOWN OF NAPLES, MAPS 20/8  
 CMF 1352 - MAPS 20/69  
 CB 535-540



SIR 11/17/77

Assessor's Map Bk. 79 - Pg. 19  
 County of Santa Barbara, Calif

Town of Naples **PACIFIC**  
**NOTE: LOCATIONS OF DATA ARE APPROXIMATE.**

NOTE - Assessor's Block Numbers Shown in Ellipses  
 Assessor's Parcel Numbers Shown in Circles  
 NOTE - The Lot Numbers that appear on this page  
 are arbitrary and unrecorded

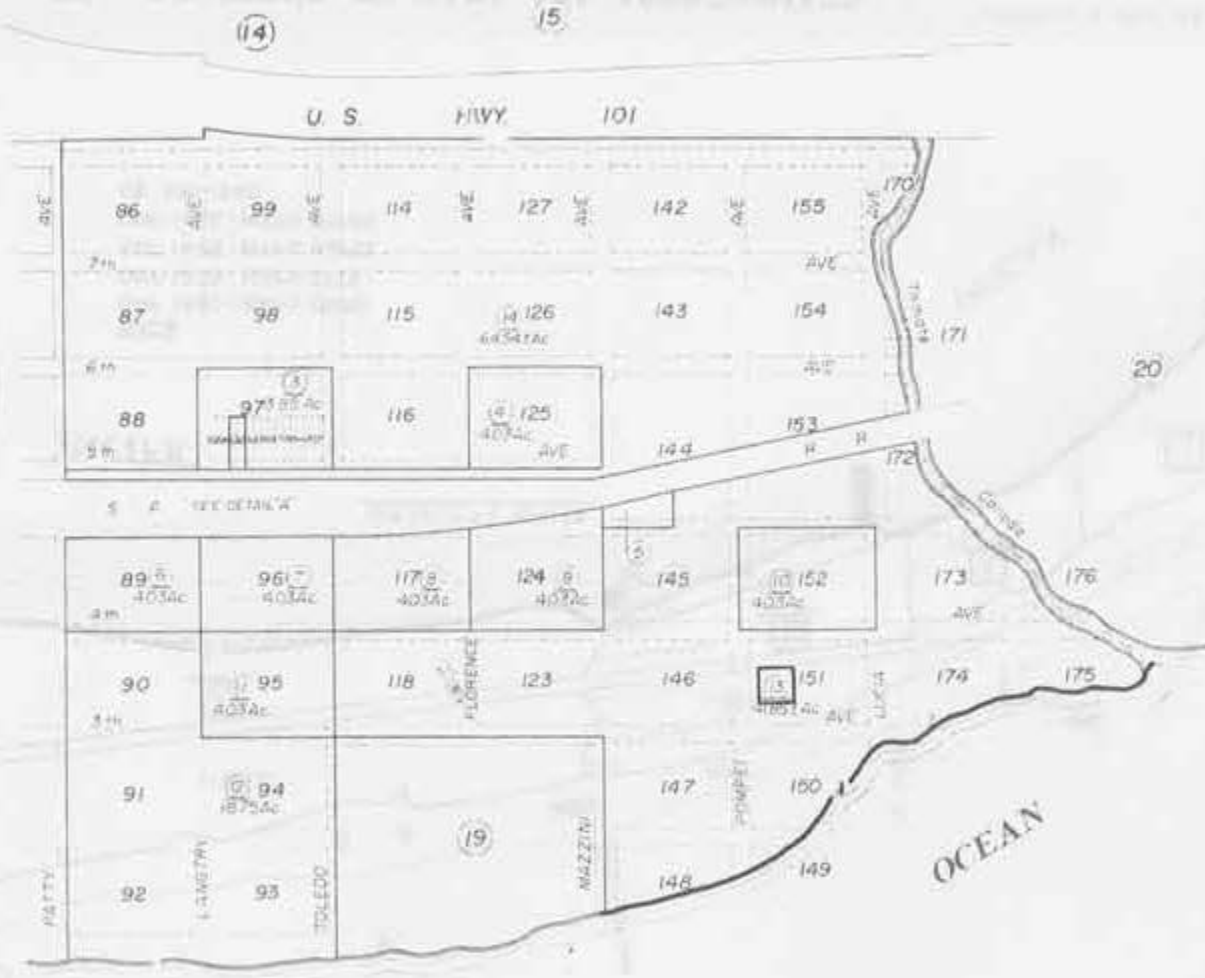
POR. RANCHO LOS DOS PUEBLOS

79-18

**LEGEND\***

- ◆◆◆◆ Grain, jetty, breakwater, etc.
- Shore protection, seawall, riprap, etc.
- ▬ Piers
- Other types of artificial features
- Continuous artificial features
- Inventory study parcel

\* SEE FRONT PAGE FOR DETAILED LEGEND



**MAPS**  
 CMF 1346 - TOWN OF NAPLES, MAPS 20/8  
 CMF 1352 - MAPS 20/69  
 CB 535-540

SIR 11/17/77

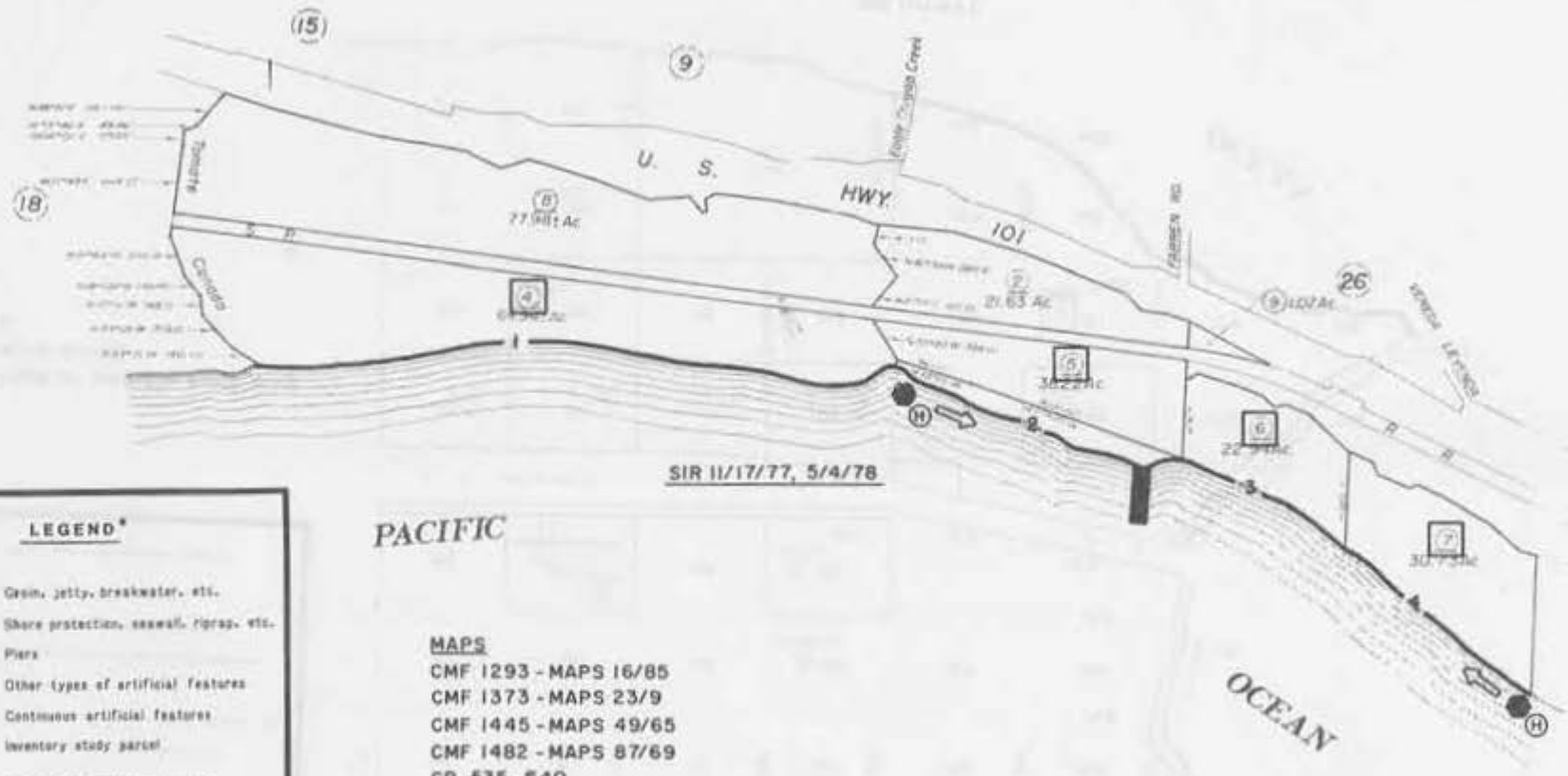
**PACIFIC**

Town of Naples

**NOTE: LOCATIONS OF DATA ARE APPROXIMATE.**

NOTE - The Lot Numbers That Appear on This Page are Arbitrary and Unchecked.  
 NOTE - Assessor's Block Numbers Shown in Squares, Assessor's Parcel Numbers Shown in Circles

Assessor's Map Bk. 79 - Pg. 18  
 County of Santa Barbara, Calif



**LEGEND\***

- ◆◆◆◆ Grain, jetty, breakwater, etc.
- Shore protection, seawall, riprap, etc.
- ▬ Piers
- Other types of artificial features
- ◐ Continuous artificial features
- Inventory study parcel

\* SEE FRONT PAGE FOR DETAILED LEGEND

- MAPS**
- CMF 1293 - MAPS 16/85
  - CMF 1373 - MAPS 23/9
  - CMF 1445 - MAPS 49/65
  - CMF 1482 - MAPS 87/69
  - CB 535 - 540

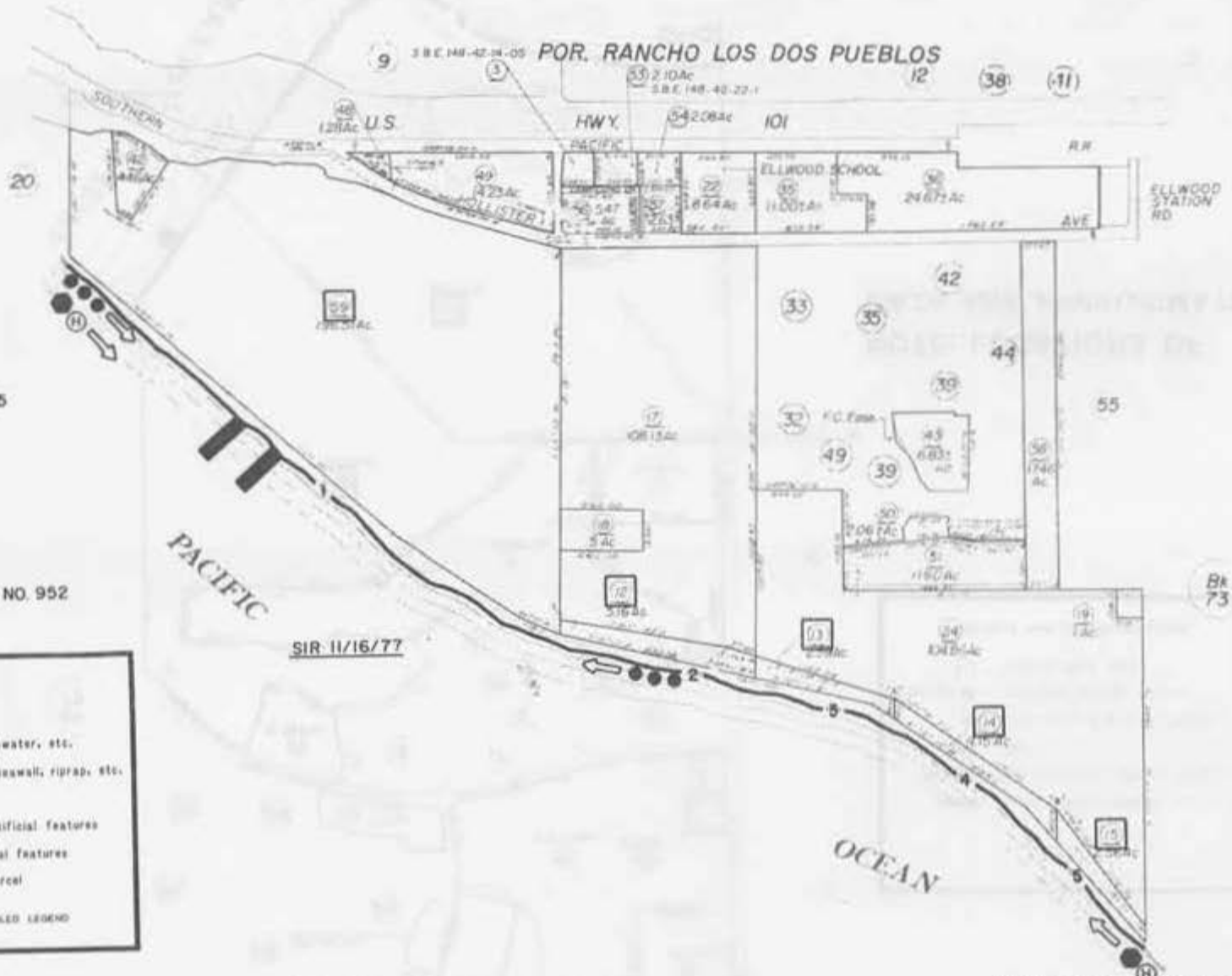
**NOTE: LOCATIONS OF DATA ARE APPROXIMATE.**

Assessor's Map Bk 79 - Pg 20  
County of Santa Barbara, Calif.

NOTE - Assessor's Block Numbers Shown in Ellipses  
Assessor's Parcel Numbers Shown in Circles

501  
121

POR. RANCHO LOS DOS PUEBLOS



- MAPS**
- CMF 1277 - MAPS 12/39
  - CMF 1338 - MAPS 19/134-135
  - CMF 1436 - MAPS 39/96
  - CMF 1449 - MAPS 60/16
  - CMF 1458 - MAPS 63/62
  - CMF 1476 - MAPS 82/43
  - CMF 1479 - MAPS 84/93
  - CMF 1481 - MAPS 86/94
  - CMF 1487 - PM 2/22
  - CMF 1512 - COUNTY SURVEY NO. 952
  - CB 535-540

**LEGEND\***

- ◆◆◆◆ Gravel, jetty, breakwater, etc.
- Shore protection, seawall, riprap, etc.
- ▬ Pier
- Other types of artificial features
- Continuous artificial features
- Inventory study parcel

\* SEE FRONT PAGE FOR DETAILED LEGEND

**NOTE: LOCATIONS OF DATA ARE APPROXIMATE.**

NOTE - Assessor's Block Numbers Shown in Ellipses  
Assessor's Parcel Numbers Shown in Circles

**MAPS**

- CMF 1278 - MAPS 12/59
- CMF 1291 - MAPS 16/66
- CMF 1318 - MAPS 18/139
- CMF 1319 - MAPS 18/144
- CMF 1351 - MAPS 20/62
- CMF 1443 - MAPS 46/4
- CMF 1460 - MAPS 64/1B
- CMF 1473 - MAPS 81/50
- CMF 1688 - MAPS 83/92
- CB 535-540
- CB 1113-1132



73-09

**LEGEND\***

-  Grain, jetty, breakwater, etc.
-  Shore protection, seawall, riprap, etc.
-  Piers
-  Other types of artificial features
-  Continuous artificial features
-  Inventory study parcel

\* SEE ENCL. PAGE FOR DETAILED LEGEND

**NOTE: LOCATIONS OF DATA ARE APPROXIMATE.**

SIR 11/16/77

73-09

RANCHO LOS DOS PUEBLOS

75-18

MAPS  
 CMF 1353 - MAPS 20/87  
 CMF 1828 - ORILLA DEL MAR,  
 MAPS 15/115-116  
 CB 1113-1132



**LEGEND\***

- ◆◆◆◆ Drain, jetty, breakwater, etc.
- Shore protection, seawall, riprap, etc.
- ▬ Piers
- Other types of artificial features
- Continuous artificial features
- Inventory study parcel

\* SEE FRONT PAGE FOR DETAILED LEGEND

R. M. Bk. 15, Pg. 115 - Orilla Del Mar **PACIFIC**

SIR 11/16/77

**OCEAN**

Assessor's Map Bk 75 - Pg. 18  
 County of Santa Barbara, Calif.

**NOTE: LOCATIONS OF DATA ARE APPROXIMATE.**

Assessor's Office, Santa Barbara, California  
 Assessor's Office, Santa Barbara, California

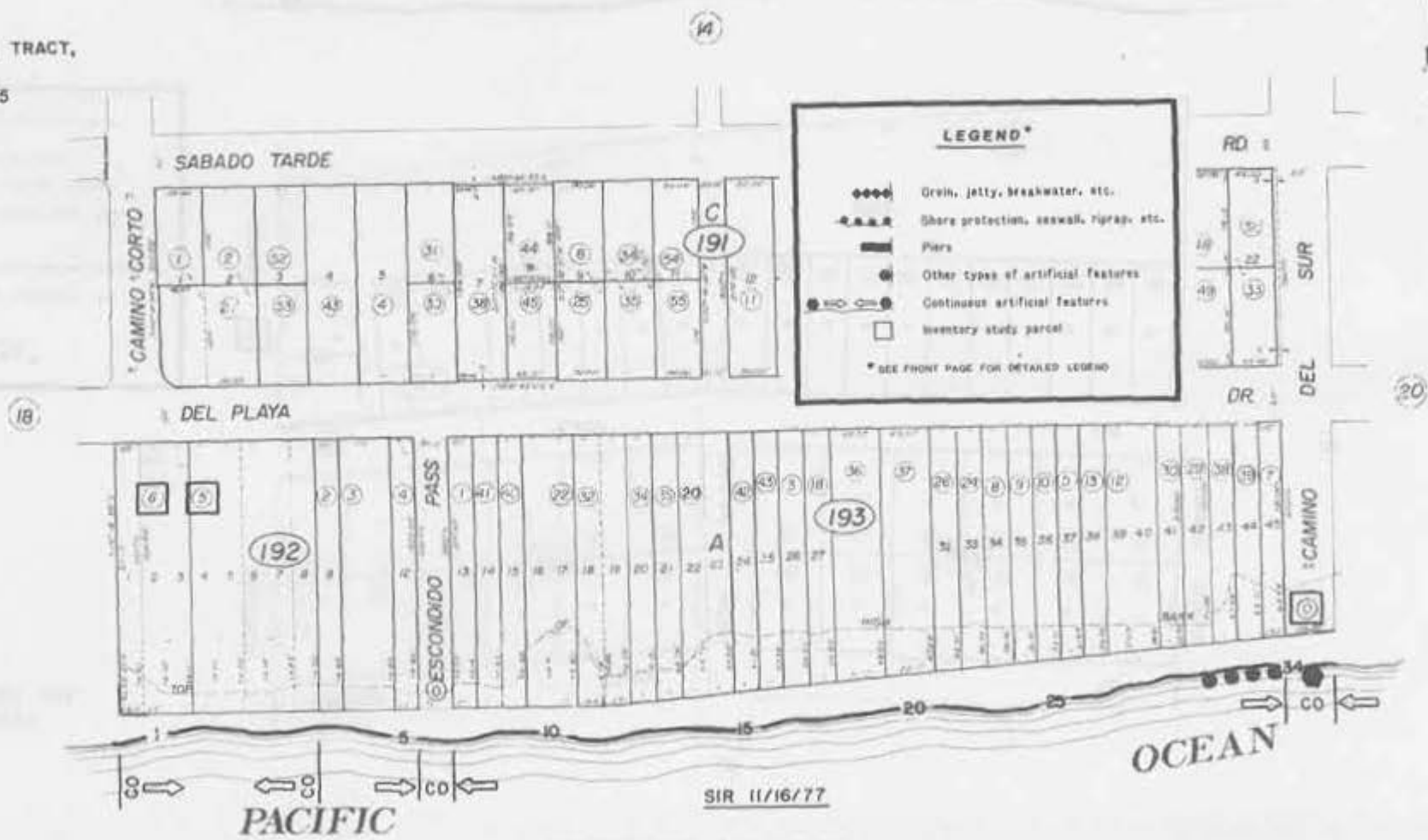
4/70



RANCHO LOS DOS PUEBLOS

75-19

MAPS  
 CMF 1286-ISLA VISTA TRACT,  
 MAPS 15/81-83  
 CMF 1308-MAPS 17/165  
 CB 1113-1132



R. M. Bk. 15, Pg. 81 - Isla Vista Tract  
**NOTE: LOCATIONS OF DATA ARE APPROXIMATE.**

Assessor's Map Bk 75 - Pg 19  
 County of Santa Barbara, Calif

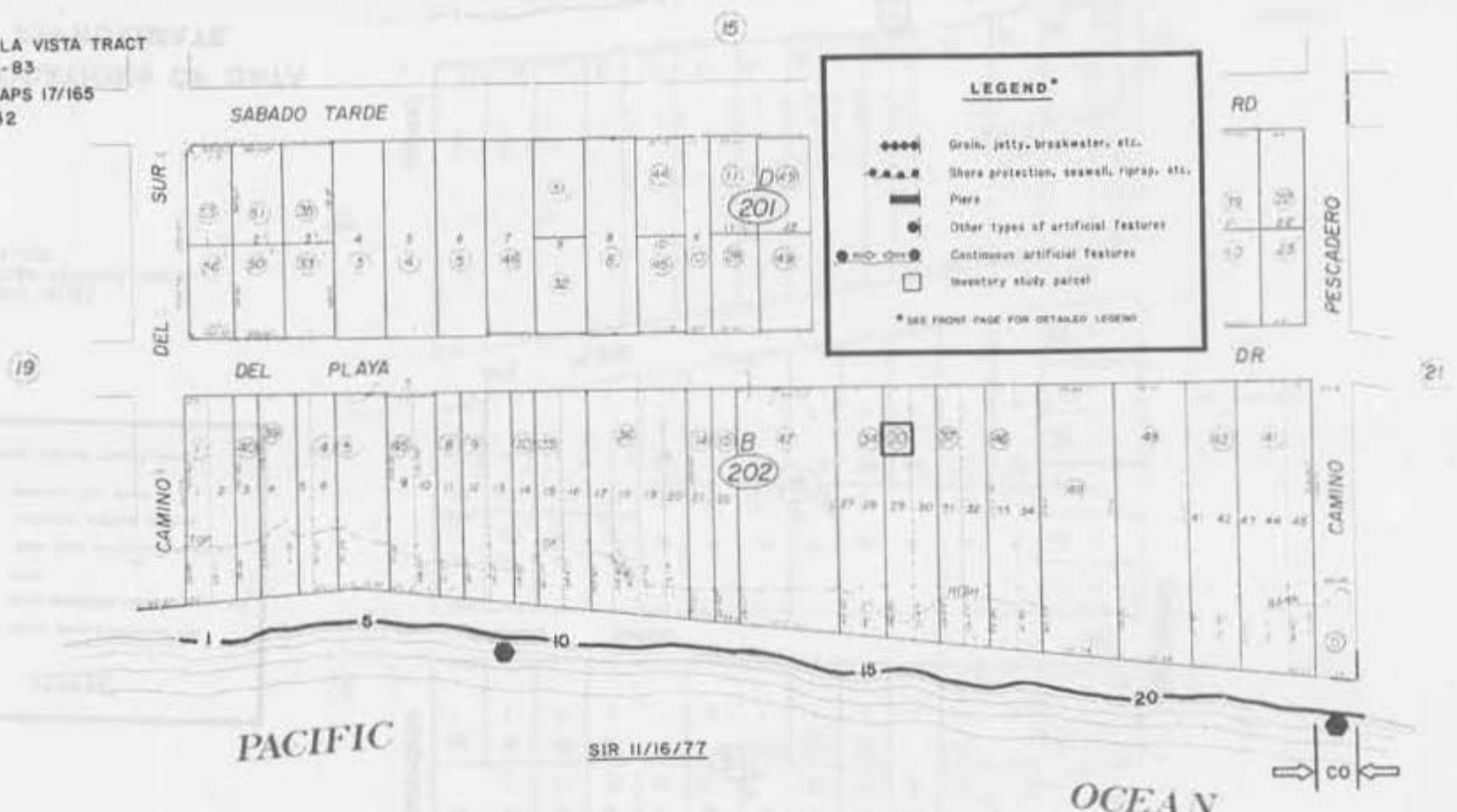
42

RANCHO LOS DOS PUEBLOS

Tax Area Code

75-20

MAPS  
 CMF 1286-ISLA VISTA TRACT  
 MAPS 15/81-83  
 CMF 1308-MAPS 17/165  
 CB 1113-1132

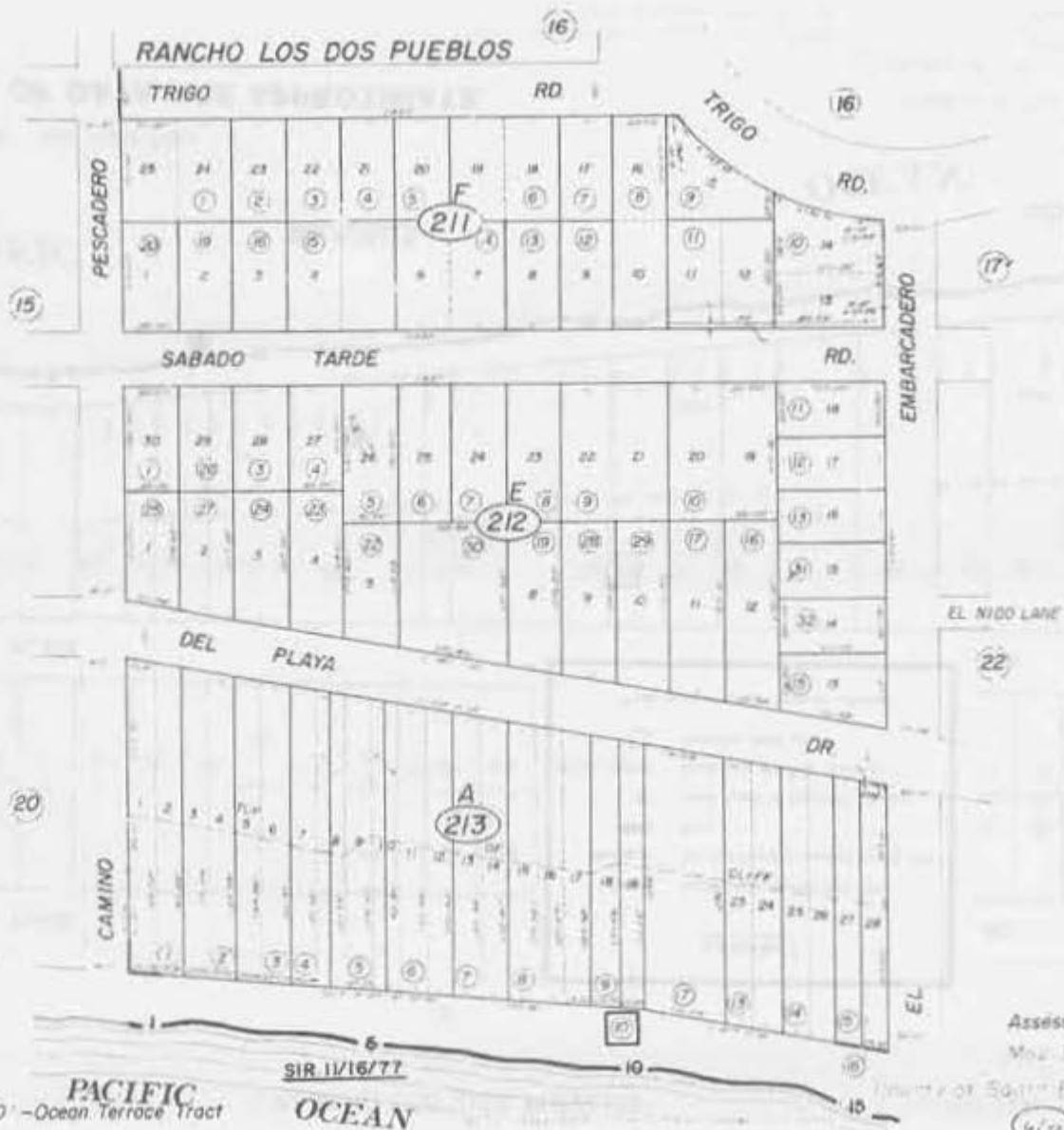


R.M. Bk. 15, Pg. 81 - Isla Vista Tract

**NOTE: LOCATIONS OF DATA ARE APPROXIMATE.**

Assessor's Map # 75 - Pg. 20  
 County of Santa Barbara, Calif.

RANCHO LOS DOS PUEBLOS



**LEGEND\***

- ◆◆◆◆ Grain, jetty, breakwater, etc.
- ▲▲▲▲ Shore protection, seawall, riprap, etc.
- ▬ Pier
- Other types of artificial features
- Continuous artificial features
- Inventory study parcel

\* SEE FRONT PAGE FOR DETAILED LEGEND

MAPS  
 CMF 1295 - MAPS 16/167  
 CMF 2131 - OCEAN TERRACE TRACT,  
 MAPS 15/101-103  
 CB 1113-1132

**NOTE: LOCATIONS OF DATA  
 ARE APPROXIMATE.**

PACIFIC OCEAN  
 SIR 11/16/77

Assessor's  
 Vol. Bk 75 Pg 21  
 County of Santa Barbara, Calif

4/76

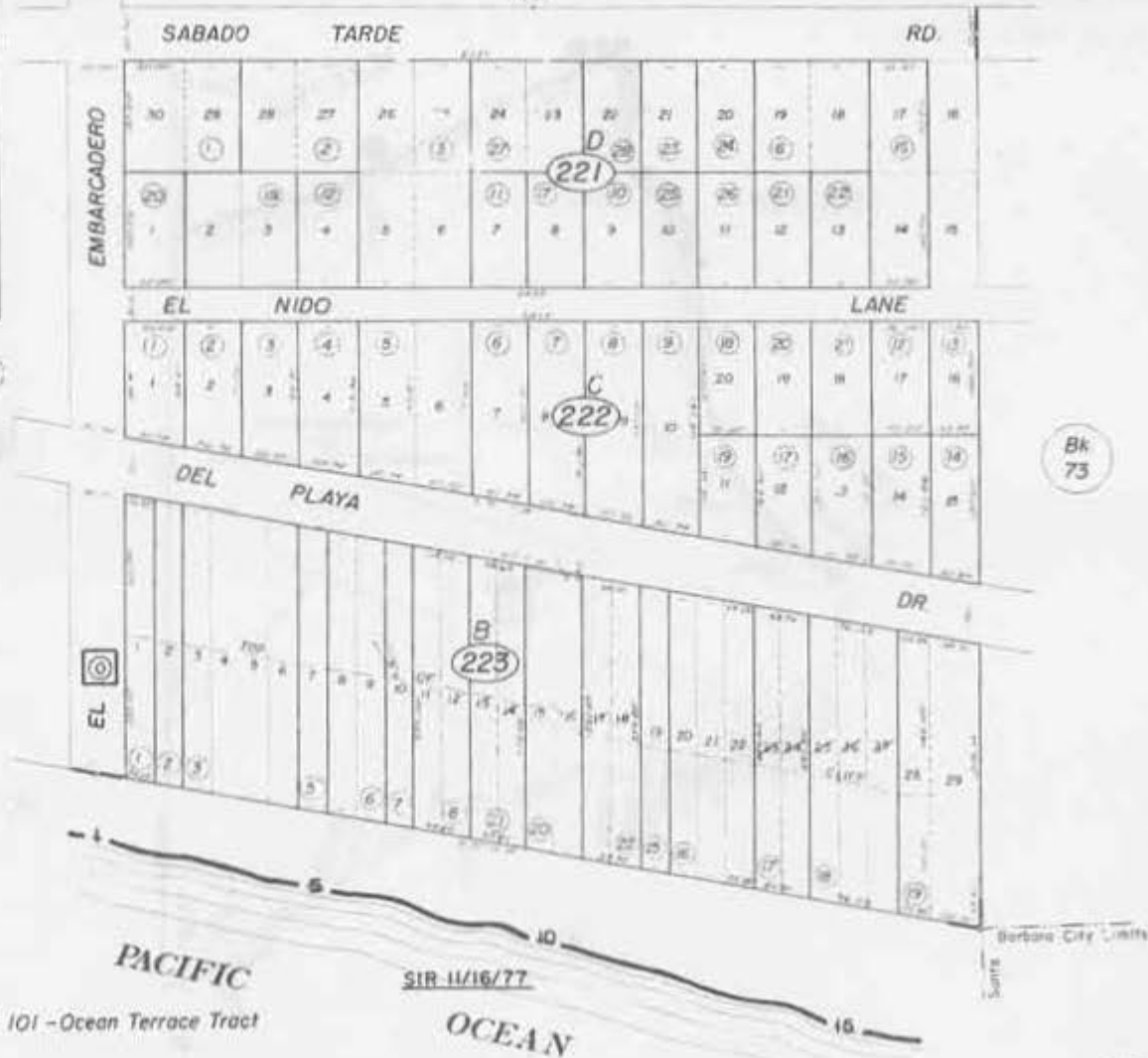
RANCHO LOS DOS PUEBLOS

75-22

**LEGEND\***

- ◻◻◻◻ Groin, jetty, breakwater, etc.
- Shore protection, seawall, riprap, etc.
- ▬ Piers
- ⊙ Other types of artificial features
- ⊖ Continuous artificial features
- Inventory study parcel

\* SEE FRONT PAGE FOR DETAILED LEGEND



**MAPS**  
 CMF 1295-MAPS 16/167  
 CMF 2131-OCEAN TERRACE TRACT,  
 MAPS 15/101-103  
 CB 1113-1132

R. M. Bk. 15, Pg. 101 - Ocean Terrace Tract

NOTE: LOCATIONS OF DATA ARE APPROXIMATE.

RANCHO LOS DOS PUEBLOS

73-13

**LEGEND\***

- Grin, jetty, breakwater, etc.
- ▲▲▲▲ Shore protection, seawall, riprap, etc.
- ▬ Piers
- Other types of artificial features
- Continuous artificial features
- Inventory study parcel

\* SEE FRONT PAGE FOR DETAILED LEGEND

**MAPS**  
 CMF 1392-MAPS 26/116  
 CMF 1409-MAPS 29/143  
 CMF 1418 -MAPS 32/10  
 CB 1113-1132



**NOTE: LOCATIONS OF DATA ARE APPROXIMATE.**

NOTE - Assessors Block Numbers shown in English  
 Assessors Page Numbers shown in Chinese

Assessor's Map Bk 73 Pg 13  
 County of Santa Barbara, Calif

NOTE: LOCATIONS OF DATA ARE APPROXIMATE

POR. T. 4 N., R. 28 W., S.B.B. & M. &  
RANCHO LOS DOS PUEBLOS

73-08



PLACENCIA ST  
 FAIRVIEW ST  
 STATE HWY. 217  
 LA GOLETA  
 PACIFIC OCEAN

POR. SEC. 16, 17, 20 & 21, T. 4N., R. 28W., S.B. B & M.  
 & POR. RANCHO LA GOLETA

71-20

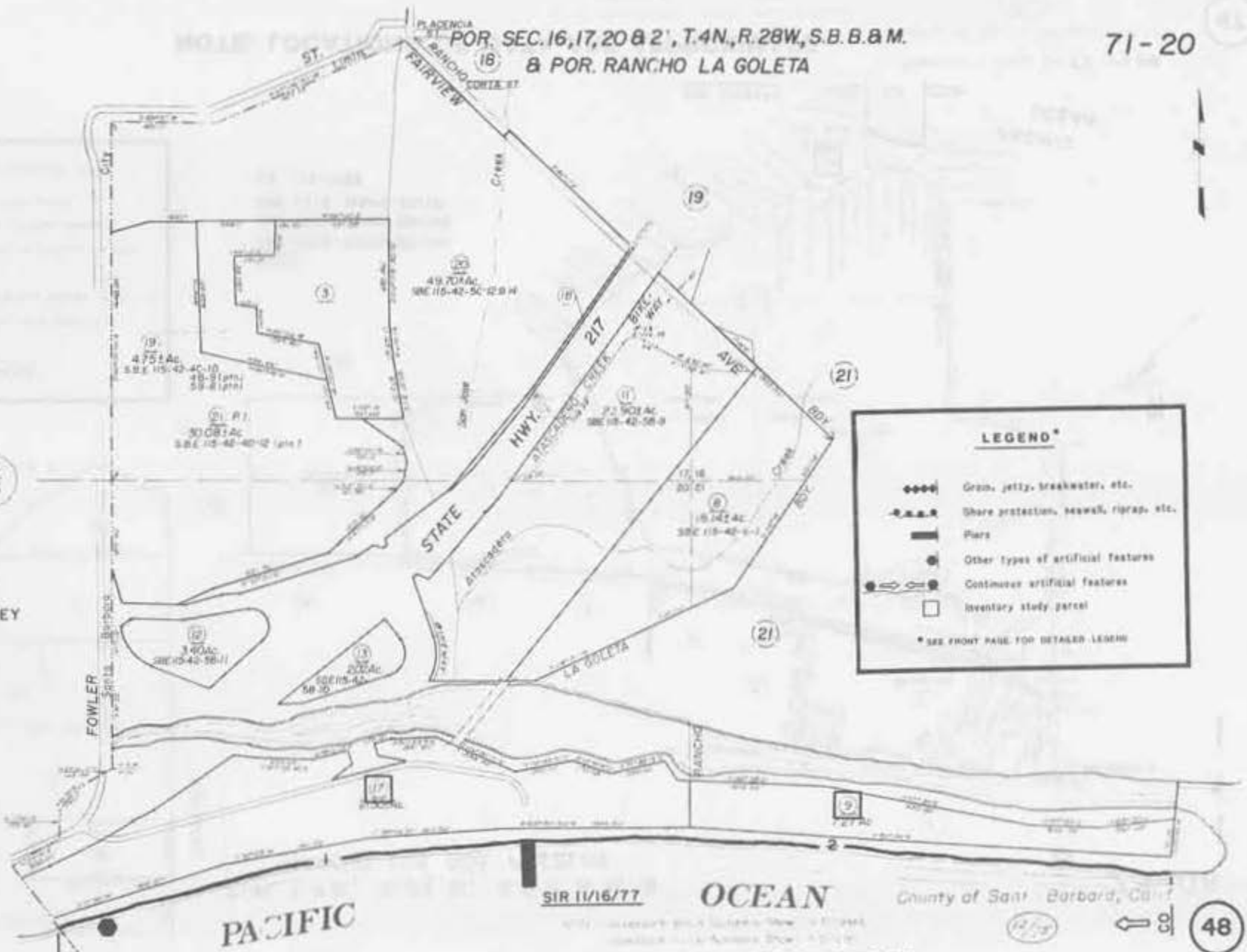
Bk 73

MAPS  
 CMF 1356 - MAPS 20/123  
 CMF 1392 - MAPS 26/116  
 CMF 1509 - COUNTY SURVEY  
 NO. 724A - 724D  
 CB 1113 - 1132

**LEGEND\***

- ◆◆◆◆ Groin, jetty, breakwater, etc.
- ▲-▲-▲-▲- Shore protection, seawall, riprap, etc.
- ▬ Piers
- Other types of artificial features
- ◀▶ Continuous artificial features
- Inventory study parcel

\* SEE FRONT PAGE FOR DETAILED LEGEND



PACIFIC OCEAN

SIR 11/16/77

County of Santa Barbara, California

NOTE: LOCATIONS OF DATA ARE APPROXIMATE.

RANCHO LA GOLETA

71-21

**LEGEND\***

- ◆◆◆◆ Groin, jetty, breakwater, etc.
- ▲▲▲▲ Shore protection, seawall, riprap, etc.
- ▬ Piers
- Other types of artificial features
- ◀▶ Continuous artificial features
- Inventory study parcel

\*SEE FRONT PAGE FOR DETAILED LEGEND



- MAPS**
- CMF 1310 - MAPS 17/188 - 189
  - CMF 1377 - MAPS 23/149
  - CMF 1407 - MAPS 29/128
  - CMF 1410 - MAPS 29/164
  - CMF 1422 - MAPS 34/96
  - CB 1113 - 1132

SIR 11/16/77

**NOTE: LOCATIONS OF DATA ARE APPROXIMATE.**

PACIFIC OCEAN

Assessor's Map, 71-21, Fig 21  
County of Santa Barbara, Calif



RANCHO LA GOLETA

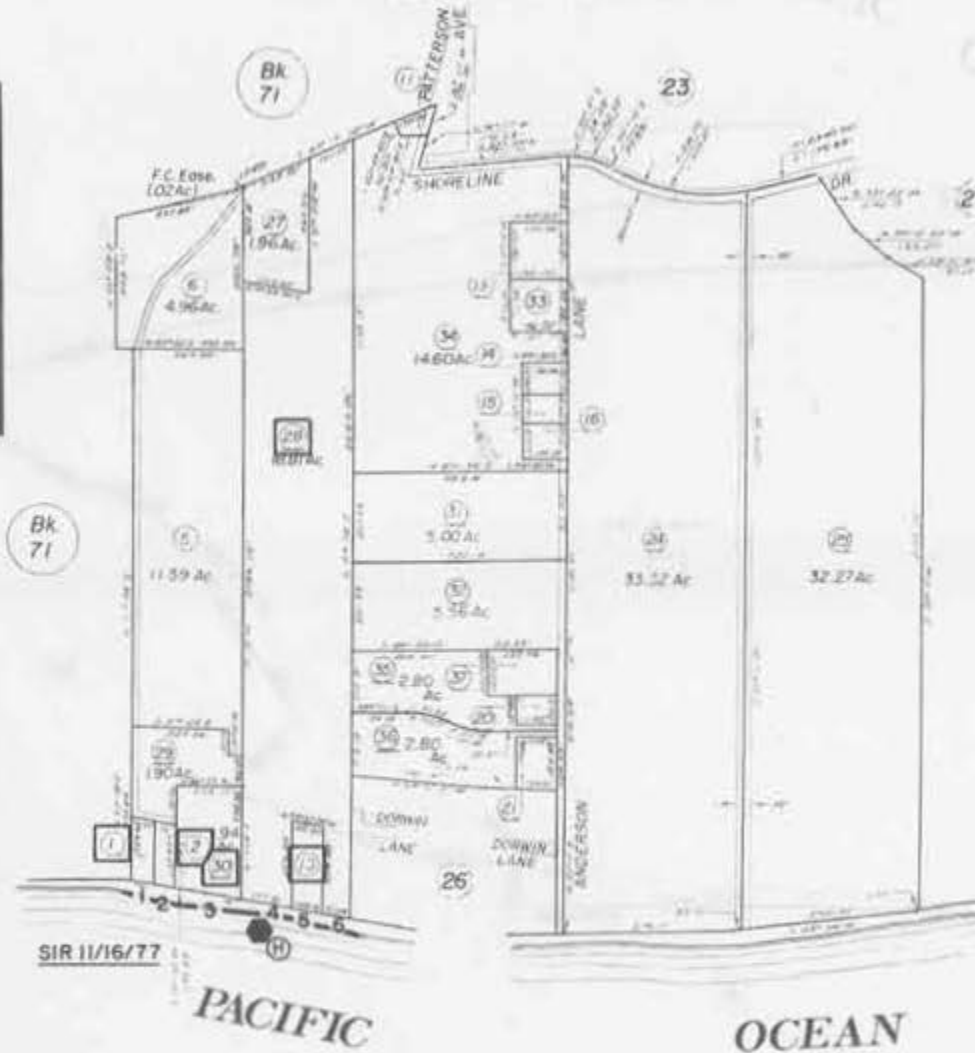
65-25

**LEGEND\***

- ◆◆◆◆ Groin, jetty, breakwater, etc.
- .-.-.- Shore protection, seawall, riprap, etc.
- ▬ Piers
- Other types of artificial features
- ⊖ Continuous artificial features
- Inventory study parcel

\* SEE FRONT PAGE FOR DETAILED LEGEND

- MAPS**
- CMF 1310 - MAPS 17/188-189
  - CMF 1377 - MAPS 23/149
  - CMF 1407 - MAPS 29/128
  - CMF 1410 - MAPS 29/104
  - CMF 1422 - MAPS 34/96
  - CMF 1450 - MAPS 60/99
  - CMF 1452 - MAPS 61/60
  - CB 1113 - 1132



**NOTE: LOCATIONS OF DATA ARE APPROXIMATE.**

Assessor's Map  
County of San Diego

NOTE - Assessor's Block Numbers Shown in Ellipses  
Assessor's Parcel Numbers Shown in Circles

RANCHO LA GOLETA

Tax Area Code

65-26

**LEGEND\***

- ◆◆◆◆ Grain, jetty, breakwater, etc.
- Shore protection, seawall, riprap, etc.
- ▬ Piers
- Other types of artificial features
- Continuous artificial features
- Inventory study parcel

\* SEE FRONT PAGE FOR DETAILED LEGEND



MAPS

- CMF 1310 - MAPS 17/188-189
- CMF 1377 - MAPS 23/149
- CMF 1384 - MAPS 24/159
- CMF 1437 - MORE'S LANDING SUBD.,  
MAPS 40/5  
CB 1113-1132

2/10/56 R.M. Bk 40, Pg. 5 - More's Landing Subdivision

Assessor's Map Bk 65 - Pg 26  
County of Santa Barbara, Calif.

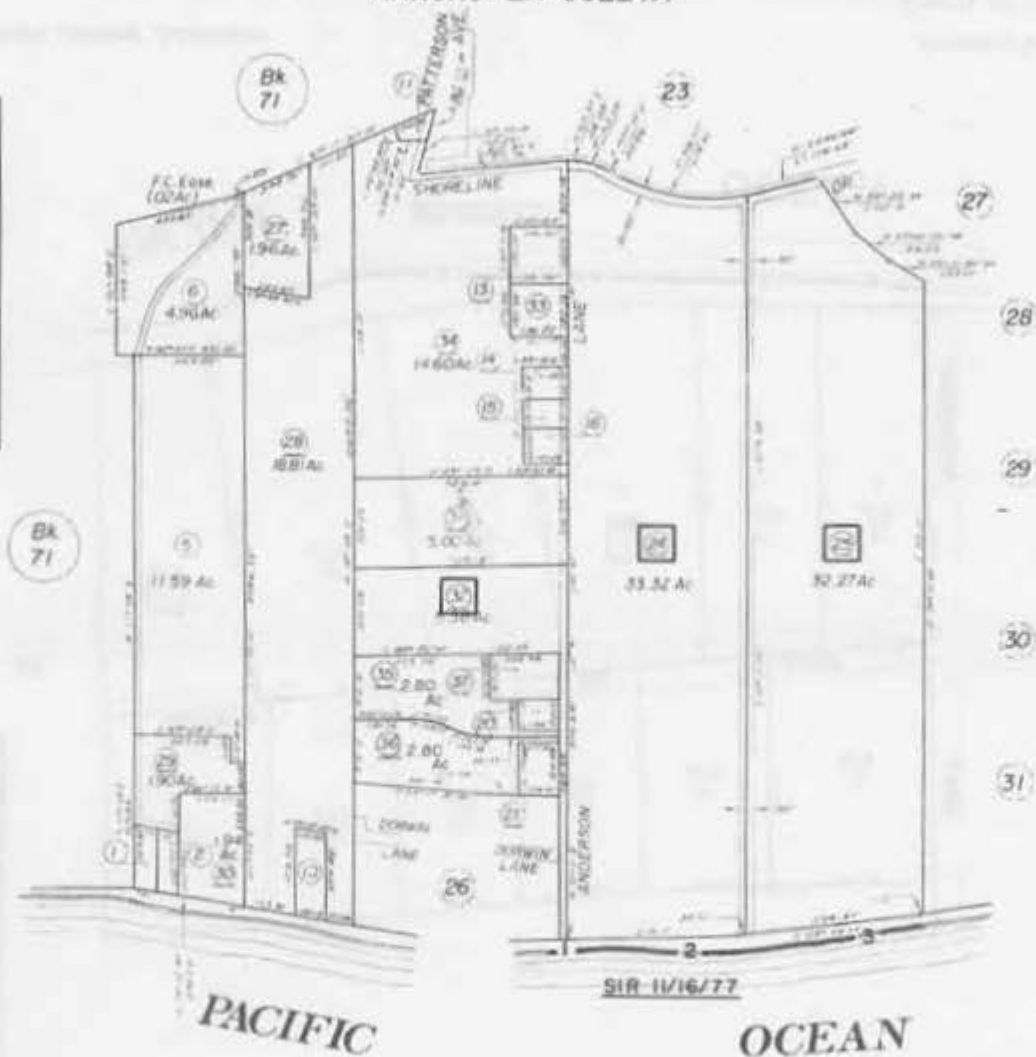
**NOTE: LOCATIONS OF DATA ARE APPROXIMATE.**

RANCHO LA GOLETA

**LEGEND\***

- ◆◆◆◆ Grain, jetty, breakwater, etc.
- ▲▲▲▲ Shore protection, seawall, riprap, etc.
- ▬ Pier
- ⊙ Other types of artificial features
- ⊙—○—○—○ Continuous artificial features
- Inventory study parcel

\* SEE FRONT PAGE FOR DETAILED LEGEND



MAPS

- CMF 1310 - MAPS 17/188-189
- CMF 1377 - MAPS 23/149
- CMF 1400 - MAPS 28/19
- CMF 1412 - MAPS 30/73
- CMF 1427 - MAPS 37/87
- CB 1113 - 1132

**NOTE: LOCATIONS OF DATA ARE APPROXIMATE.**

Assessor's Map Bk 65 - Pg 25  
County of Santa Barbara, Calif.

NOTE - Assessor's Block Numbers Shown in Ellipses  
Assessor's Parcel Numbers Shown in Circles

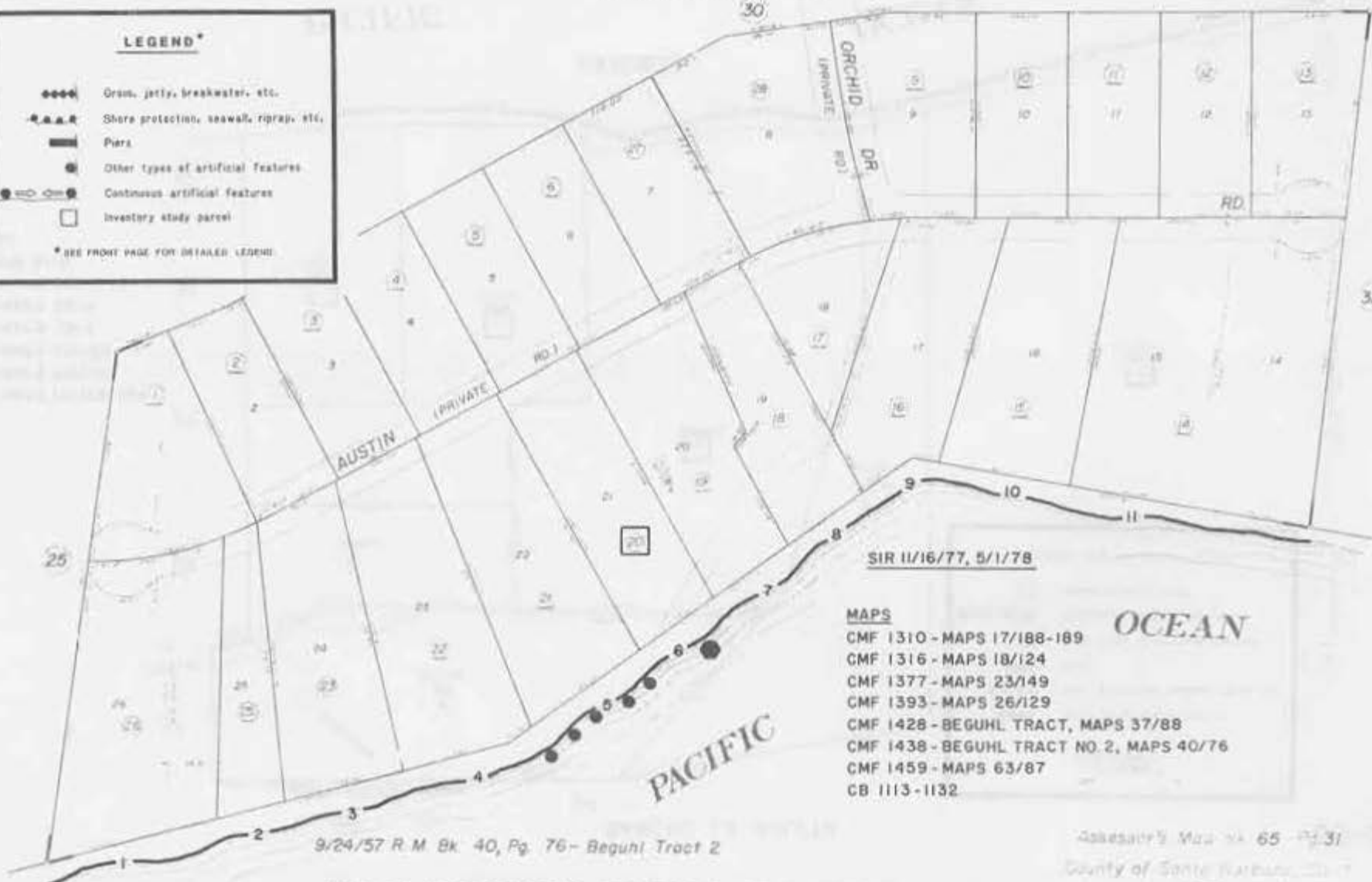
RANCHO LA GOLETA

65-31

**LEGEND\***

- Groin, jetty, breakwater, etc.
- ▲▲▲▲— Shore protection, seawall, riprap, etc.
- ▬ Piers
- Other types of artificial features
- Continuous artificial features
- Inventory study parcel

\* SEE FRONT PAGE FOR DETAILED LEGEND



SIR 11/16/77, 5/1/78

- MAPS**
- CMF 1310 - MAPS 17/188-189
  - CMF 1316 - MAPS 18/124
  - CMF 1377 - MAPS 23/149
  - CMF 1393 - MAPS 26/129
  - CMF 1428 - BEGUHL TRACT, MAPS 37/88
  - CMF 1438 - BEGUHL TRACT NO 2, MAPS 40/76
  - CMF 1459 - MAPS 63/87
  - CB 1113-1132

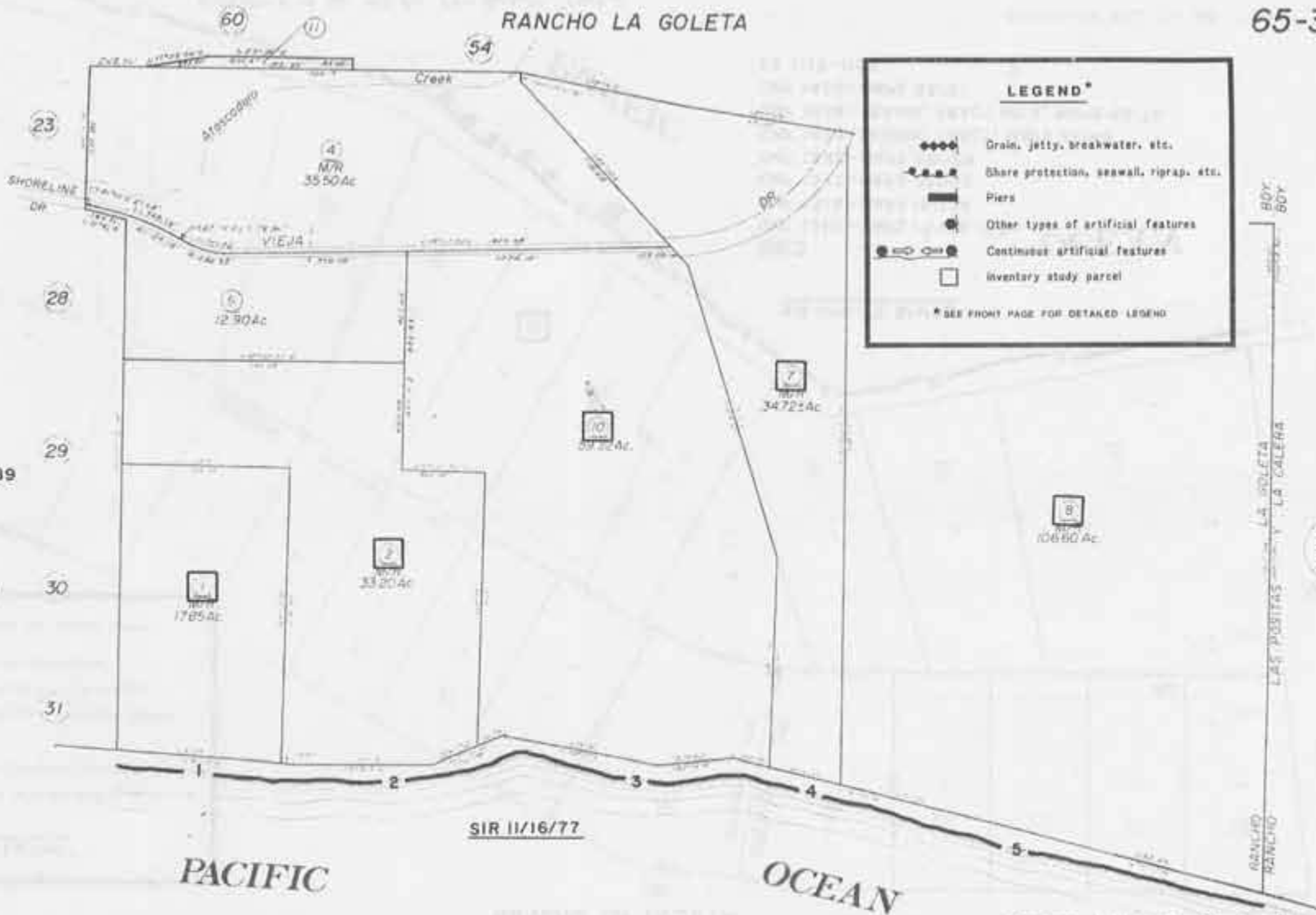
9/24/57 R.M. Bk. 40, Pg. 76 - Beguhl Tract 2

Assessor's Map No. 65-31  
County of Santa Barbara, Calif.

**NOTE: LOCATIONS OF DATA ARE APPROXIMATE.**

RANCHO LA GOLETA

65-32



- MAPS**  
 CMF 1310 - MAPS 17/188-189  
 CMF 1377 - MAPS 23/149  
 CMF 1393 - MAPS 26/129  
 CMF 1429 - MAPS 38/3  
 CMF 1433 - MAPS 39/4  
 CMF 1467 - MAPS 69/14-15  
 CMF 1488 - PM 3/19  
 CB 1113-1132

**LEGEND\***

- ◆◆◆◆ Drain, jetty, breakwater, etc.
- Share protection, seawall, riprap, etc.
- ▬ Piers
- Other types of artificial features
- Continuous artificial features
- Inventory study parcel

\* SEE FRONT PAGE FOR DETAILED LEGEND

**NOTE: LOCATIONS OF DATA ARE APPROXIMATE.**

NOTE: PROPERTY: BOOK NUMBER (shown in 11/16/77)  
 Assessor's Parcel Number (shown in 11/16/77)

Assessor's Map: Bk 65 Pg 32  
 County of Santa Barbara, Calif

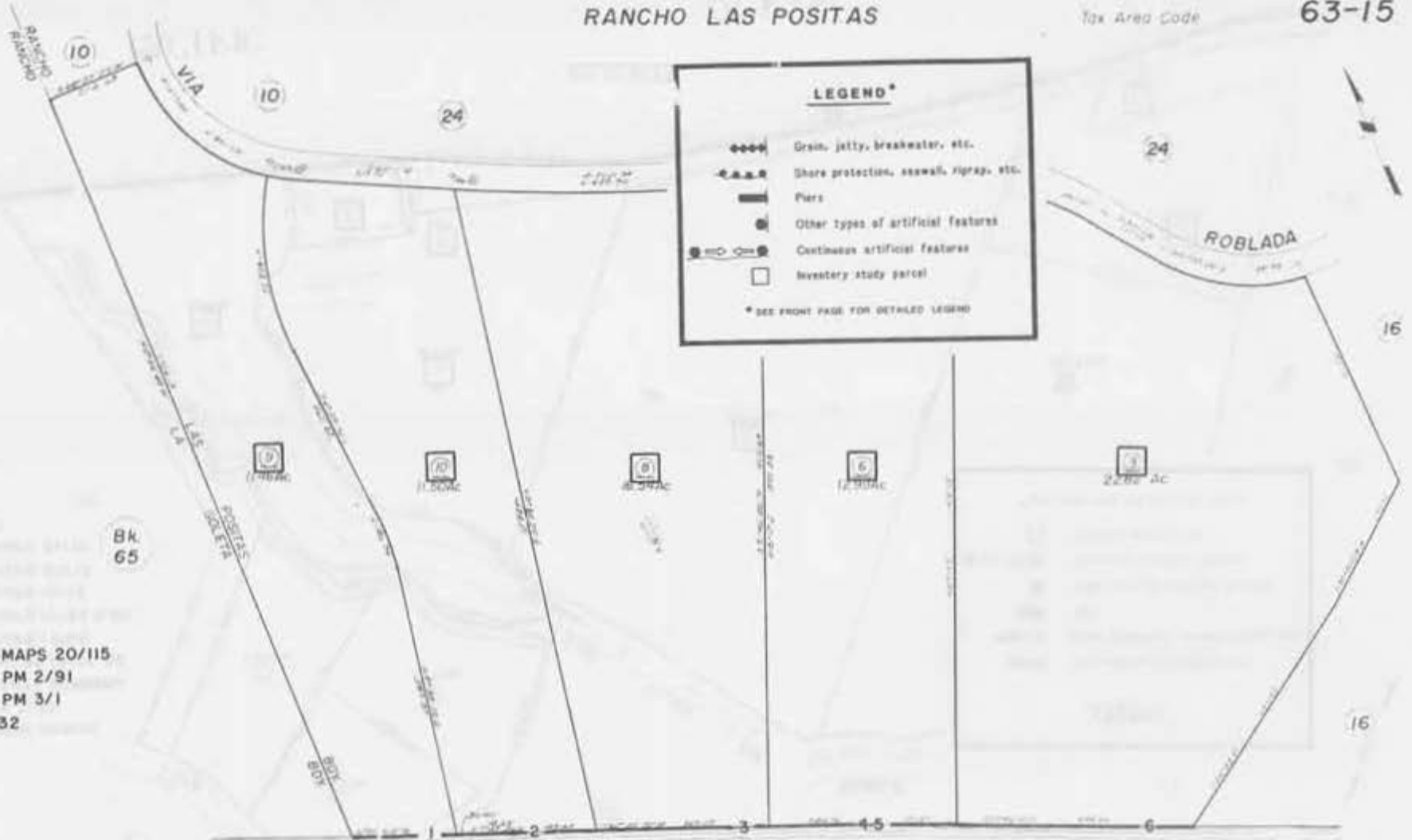
973

NOTICE: LOCATIONS OF DATA ARE APPROXIMATE.

# RANCHO LAS POSITAS

Tax Area Code

63-15



### MAPS

CMF 1355 - MAPS 20/115

CMF 1832 - PM 2/91

CMF 1833 - PM 3/1

CB 1113-1132

Bk 65

SIR 11/16/77

PACIFIC

OCEAN

Assessor's Map Bk 63 - Pg 15  
County of Santa Barbara, Calif.

NOTE: LOCATIONS OF DATA ARE APPROXIMATE.

NOTE - Assessor's Block Numbers Shown in Italic  
Assessor's Parcel Numbers Shown in Circle

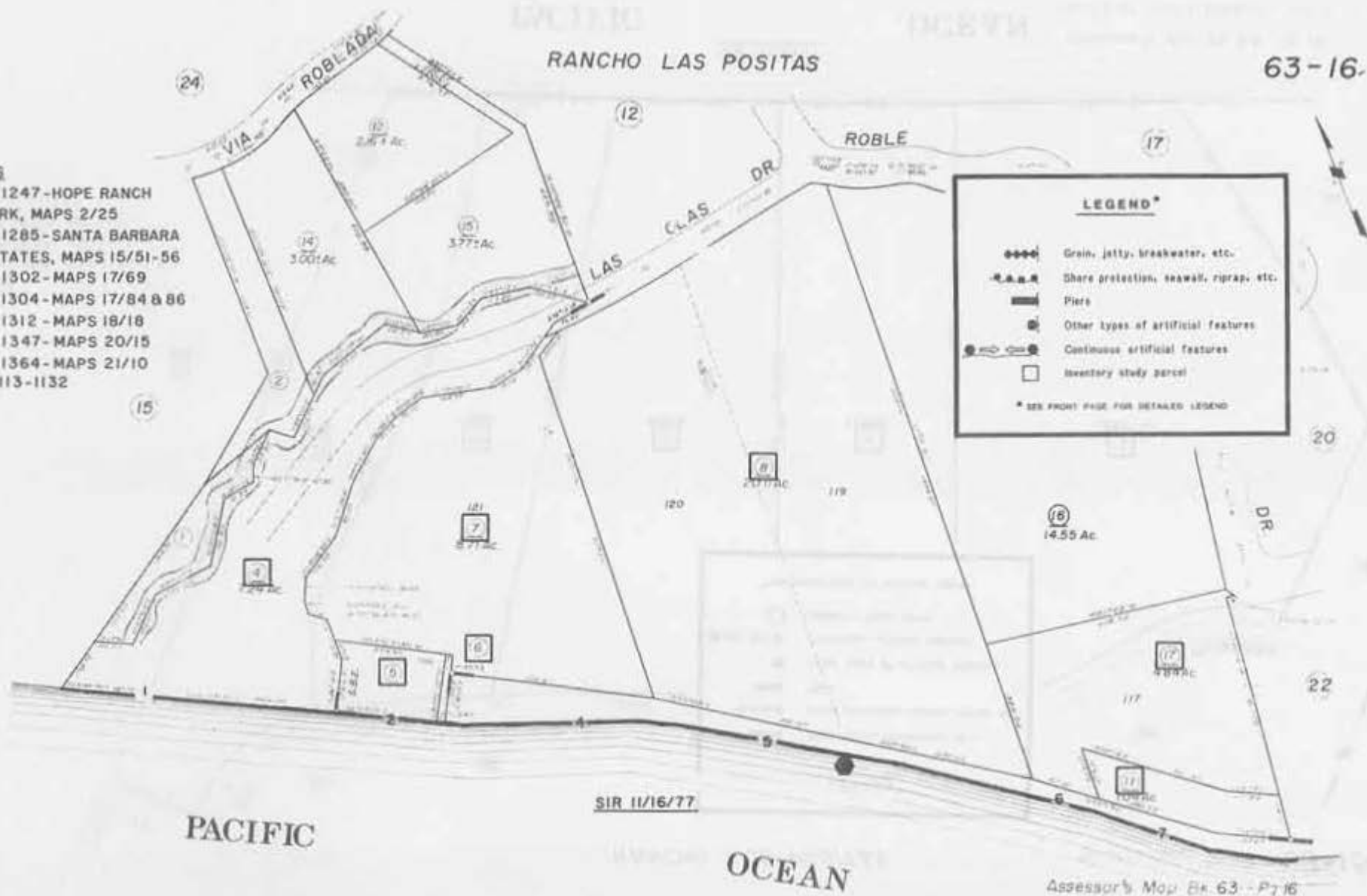
4/67

### RANCHO LAS POSITAS

63-16-

**MAPS**

- CMF 1247 - HOPE RANCH PARK, MAPS 2/25
- CMF 1285 - SANTA BARBARA ESTATES, MAPS 15/51-56
- CMF 1302 - MAPS 17/69
- CMF 1304 - MAPS 17/84 & 86
- CMF 1312 - MAPS 18/18
- CMF 1347 - MAPS 20/15
- CMF 1364 - MAPS 21/10
- CB 1113-1132



**LEGEND\***

- ◻ Inventory study parcel
- ⊙ Other types of artificial features
- Continuous artificial features
- ⊙ Piers
- ⊙ Shore protection, seawall, riprap, etc.
- ⊙ Grain, jetty, breakwater, etc.

\* SEE FRONT PAGE FOR DETAILED LEGEND

SIR 11/16/77

PACIFIC

OCEAN

5/19/24 R.M. Bk. 15, Pg. 51-56 - Santa Barbara Estates

Assessor's Map Bk. 63 - P. 16  
County of Santa Barbara, Calif.

**NOTE: LOCATIONS OF DATA ARE APPROXIMATE.**

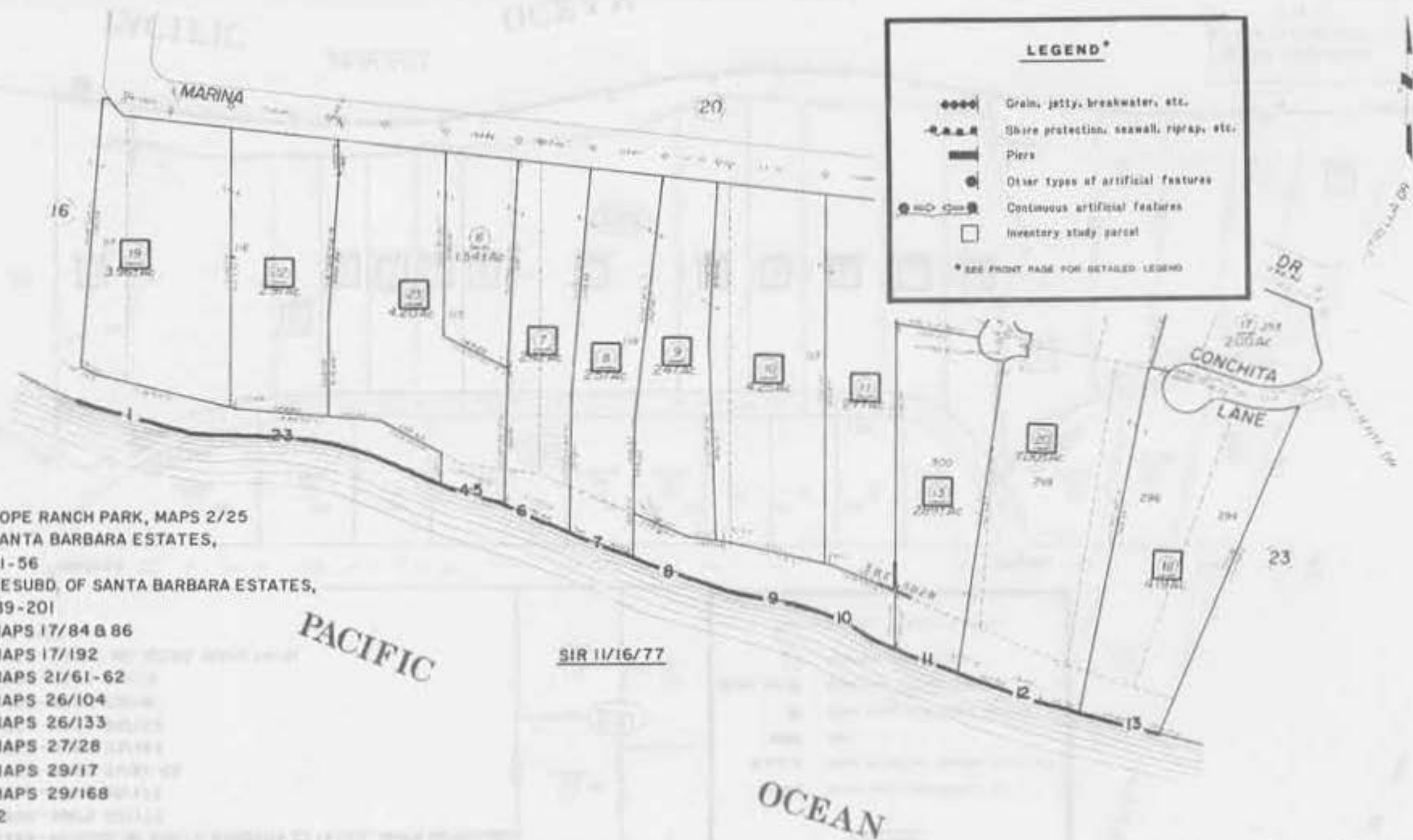
NOTE - Assessor's Block Numbers, Block or District  
Assessor's Parcel Numbers, Shown in Circles

12/22

RANCHO LAS POSITAS

Tax Area Code

63-22



MAPS

- CMF 1247 - HOPE RANCH PARK, MAPS 2/25
- CMF 1285 - SANTA BARBARA ESTATES, MAPS 15/51-56
- CMF 1288 - RESUBD. OF SANTA BARBARA ESTATES, MAPS 15/189-201
- CMF 1304 - MAPS 17/84 & 86
- CMF 1311 - MAPS 17/192
- CMF 1365 - MAPS 21/61-62
- CMF 1389 - MAPS 26/104
- CMF 1394 - MAPS 26/133
- CMF 1396 - MAPS 27/28
- CMF 1404 - MAPS 29/17
- CMF 1411 - MAPS 29/168
- CB 1113-1132

SIR 11/16/77

Assessor's Map Bk. 63 - Pg. 22  
County of Santa Barbara, Cal.

NOTE: LOCATIONS OF DATA ARE APPROXIMATE.

NOTE - Assessor's Map Numbers Shown in Ellipses  
Assessor's Block Numbers Shown in Circles

63-22



RANCHO LAS POSITAS

63-23

MAPS

- CMF 1247 - HOPE RANCH PARK, MAPS 2/25
- CMF 1285 - SANTA BARBARA ESTATES, MAPS 15/51-56
- CMF 1288 - RESUBD. OF SANTA BARBARA ESTATES, MAPS 15/189-201
- CMF 1358 - MAPS 20/172
- CMF 1360 - MAPS 20/177
- CMF 1365 - MAPS 21/61-62
- CMF 1388 - MAPS 25/184
- CMF 1394 - MAPS 26/133
- CMF 1403 - MAPS 28/181
- CMF 1405 - MAPS 29/115
- CMF 1472 - TRACT NO. 10393, MAPS 74/31
- CB 1113-1132

**LEGEND\***

- Grain, jetty, breakwater, etc.
- Shore protection, seawall, riprap, etc.
- Piers
- Other types of artificial features
- Continuous artificial features
- Inventory study parcel

\* SEE FRONT PAGE FOR DETAILED LEGEND



NOTE: LOCATIONS OF DATA ARE APPROXIMATE.

NOTE: LOCATIONS OF DATA ARE APPROXIMATE.

9-27

PUEBLO LANDS

Bk. 17

SOUTHERN PACIFIC R.R.  
DR.

FOR S.A.C. STATION  
42-38-00

**LEGEND\***

- ◆◆◆◆ Grain, jetty, breakwater, etc.
- Shore protection, seawall, riprap, etc.
- ▬ Piers
- Other types of artificial features
- Continuous artificial features
- Inventory study parcel

\* SEE FRONT PAGE FOR DETAILED LEGEND

EAST CABRILLO

SANTA BARBARA CEMETERY

44 45  
46

CHANNEL THE FAIRWAY

28

Bk. 17

**MAPS**  
CMF 1361 - MAPS 20/189  
CB 1113-1132

GRANT TO CITY OF  
SANTA BARBARA  
G 15-01

PACIFIC

SIR 11/15/77

OCEAN

Assessor's Map Bk 9 - Pg. 27  
County of Santa Barbara, Calif.

NOTE: LOCATIONS OF DATA ARE APPROXIMATE.

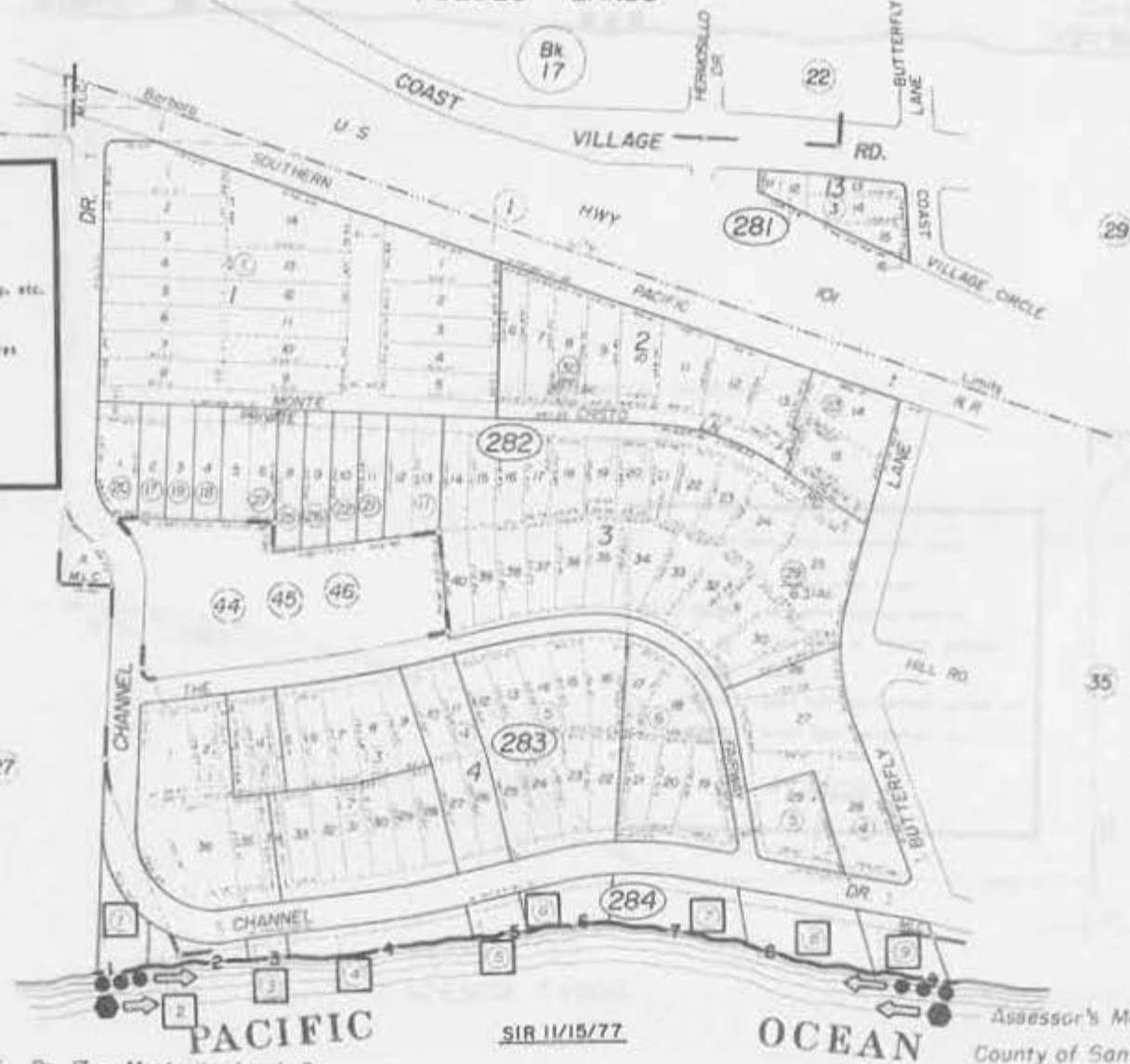
59

PUEBLO LANDS

**LEGEND\***

- ◆◆◆◆ Grain, jetty, breakwater, etc.
- ▲▲▲▲ Shore protection, seawall, riprap, etc.
- ▬ Piers
- Other types of artificial features
- Continuous artificial features
- Inventory study parcel

\* SEE FRONT PAGE FOR DETAILED LEGEND



MAPS  
 CMF 1254 - MAPS 6/13  
 CB 1113 - 1132

R. M. Bk. 6, Pg. 13 - Montecua Land Co.

SIR 11/15/77

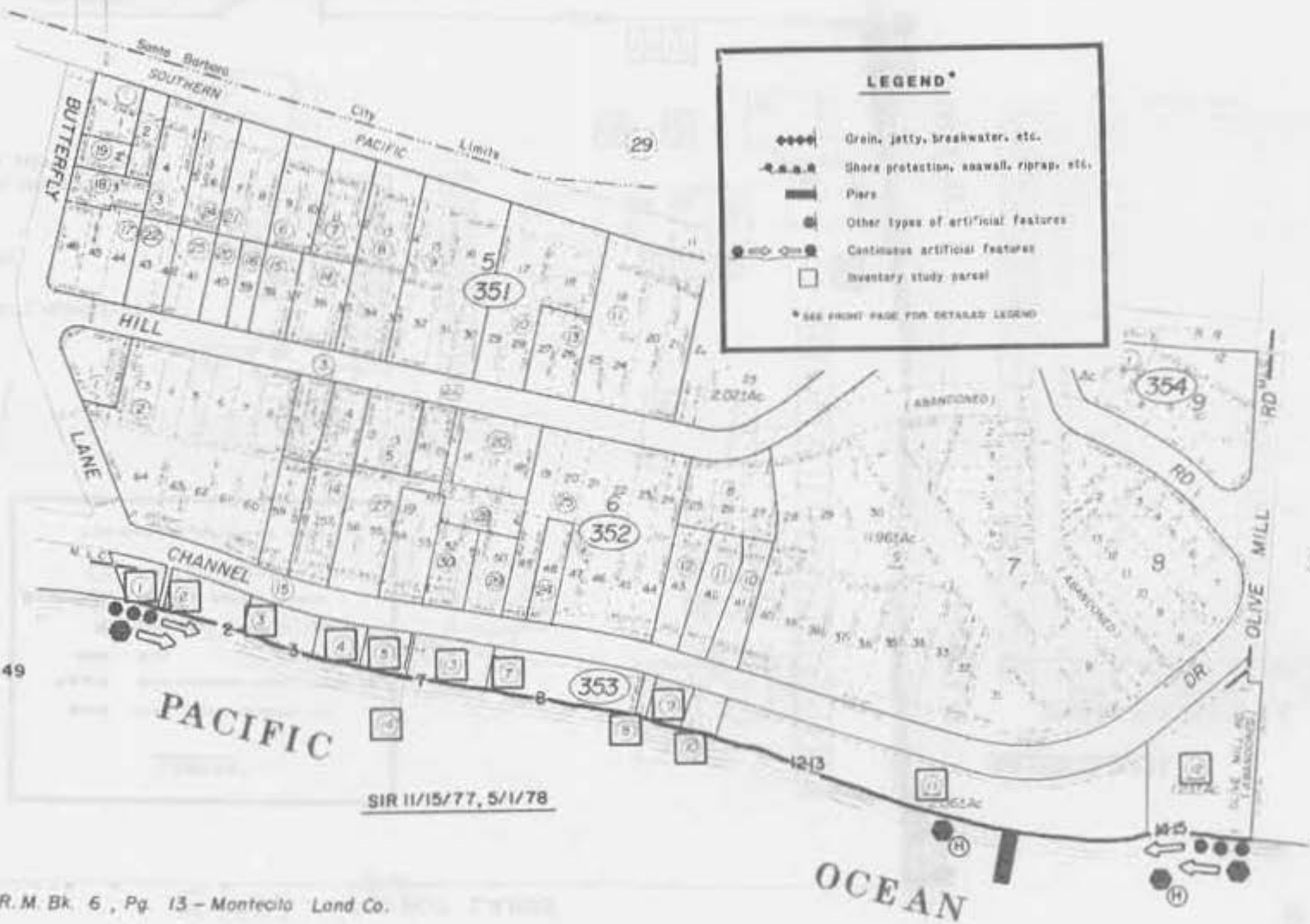
Assessor's Map Bk. 9 - Pg 28  
 County of Santa Barbara, Calif

**NOTE: LOCATIONS OF DATA ARE APPROXIMATE.**

NOTE - Assessor's Block Numbers Shown in Ellipses  
 Assessor's Parcel Numbers Shown in Circles.

PUEBLO LANDS

9-35



**LEGEND\***

- ◆◆◆◆ Grain, jetty, breakwater, etc.
- s.s.s.s- Shore protection, seawall, riprap, etc.
- ▬ Piers
- Other types of artificial features
- Continuous artificial features
- Inventory study parcel

\* SEE FRONT PAGE FOR DETAILED LEGEND

**MAPS**  
 CMF 1254 - MAPS 6/13  
 CMF 1322 - MAPS 18/168  
 CMF 1340 - MAPS 19/148-149  
 CMF 1381 - MAPS 24/57  
 CB 1113-1132

SIR 11/15/77, 5/1/78

R. M. Bk. 6, Pg. 13 - Montecito Land Co.

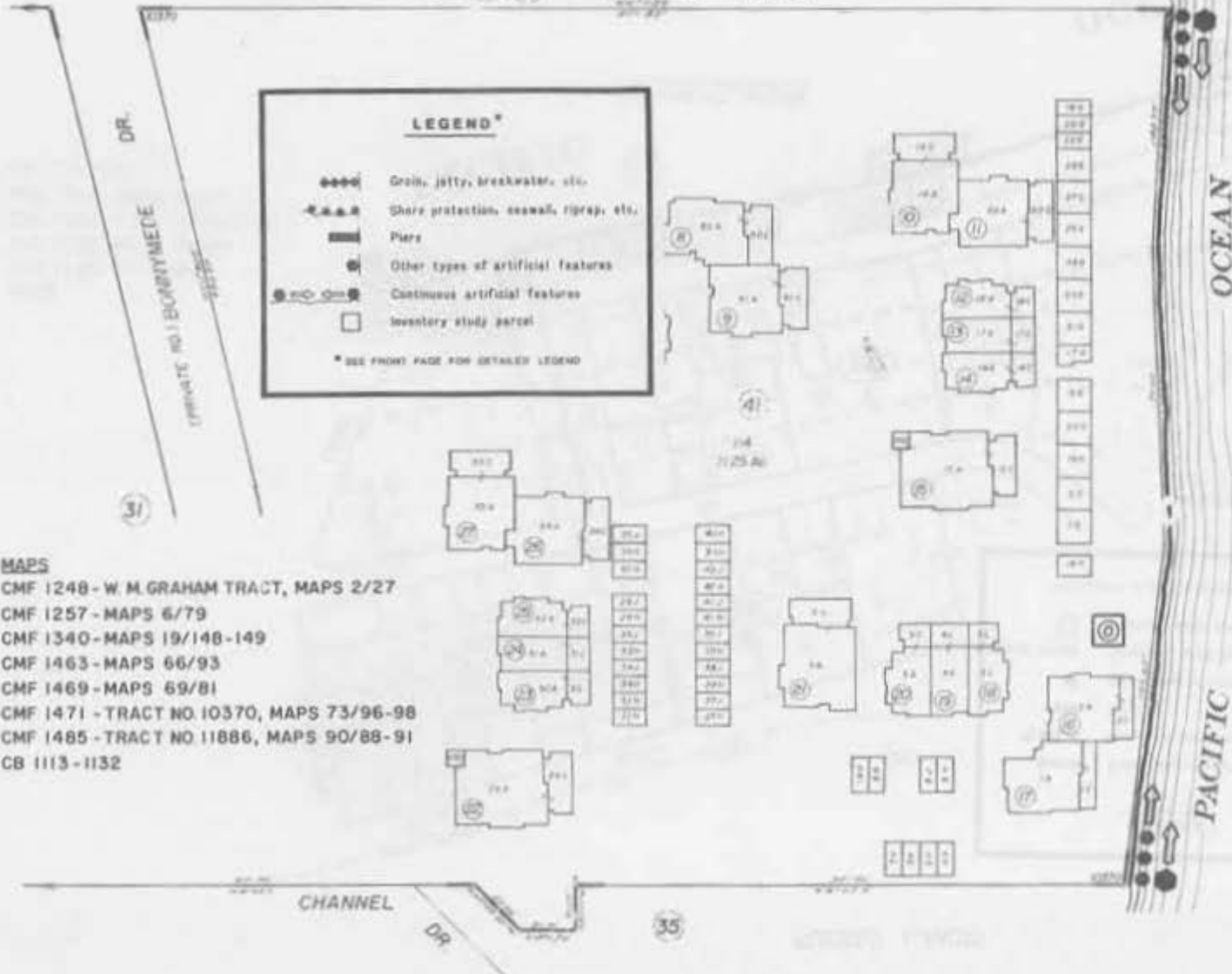
**NOTE: LOCATIONS OF DATA ARE APPROXIMATE.**

NOTE - Assessor's Block Numbers Shown in Ellipses  
 Assessor's Parcel Numbers Shown in Circles

County of Santa Barbara, California

PUEBLO LANDS

47 49 51



SIR 11/15/77, 5/1/78

Complex A, B-N, B-S & C

PCL	AIR SPACES			%
	FIRST	FLOOR	PARKING	
1	434	430	430	1.000
2	434	430	430	1.000
3	434	430	430	1.000
4	434	430	430	1.000
5	434	430	430	1.000
6	434	430	430	1.000
7	434	430	430	1.000
8	434	430	430	1.000
9	434	430	430	1.000
10	434	430	430	1.000
11	434	430	430	1.000
12	434	430	430	1.000
13	434	430	430	1.000
14	434	430	430	1.000
15	434	430	430	1.000
16	434	430	430	1.000
17	434	430	430	1.000
18	434	430	430	1.000
19	434	430	430	1.000
20	434	430	430	1.000
21	434	430	430	1.000
22	434	430	430	1.000
23	434	430	430	1.000
24	434	430	430	1.000
25	434	430	430	1.000
26	434	430	430	1.000
27	434	430	430	1.000

DR is "COMMON AREA"

- MAPS**  
 CMF 1248 - W. M. GRAHAM TRACT, MAPS 2/27  
 CMF 1257 - MAPS 6/79  
 CMF 1340 - MAPS 19/148-149  
 CMF 1463 - MAPS 66/93  
 CMF 1469 - MAPS 69/81  
 CMF 1471 - TRACT NO 10370, MAPS 73/96-98  
 CMF 1485 - TRACT NO 11886, MAPS 90/88-91  
 CB 1113-1132

NOTE: LOCATIONS OF DATA ARE APPROXIMATE.



PUEBLO LANDS

9-47

**LEGEND\***

- ◆◆◆◆ Grain, jetty, breakwater, etc.
- ▲▲▲▲ Shore protection, seawall, riprap, etc.
- ▬ Piers
- Other types of artificial features
- Continuous artificial features
- Inventory study parcel

\* SEE FRONT PAGE FOR DETAILED LEGEND

**MAPS**  
 CMF 1248 - W. M. GRAHAM TRACT, MAPS 2/27  
 CMF 1257 - MAPS 6/79  
 CMF 1340 - MAPS 19/148-149  
 CMF 1485 - TRACT NO. 11886, MAPS 90/88-91  
 CMF 1499 - PM 11/41-42  
 CB 1113-1132

SIR 11/15/77, 5/1/78

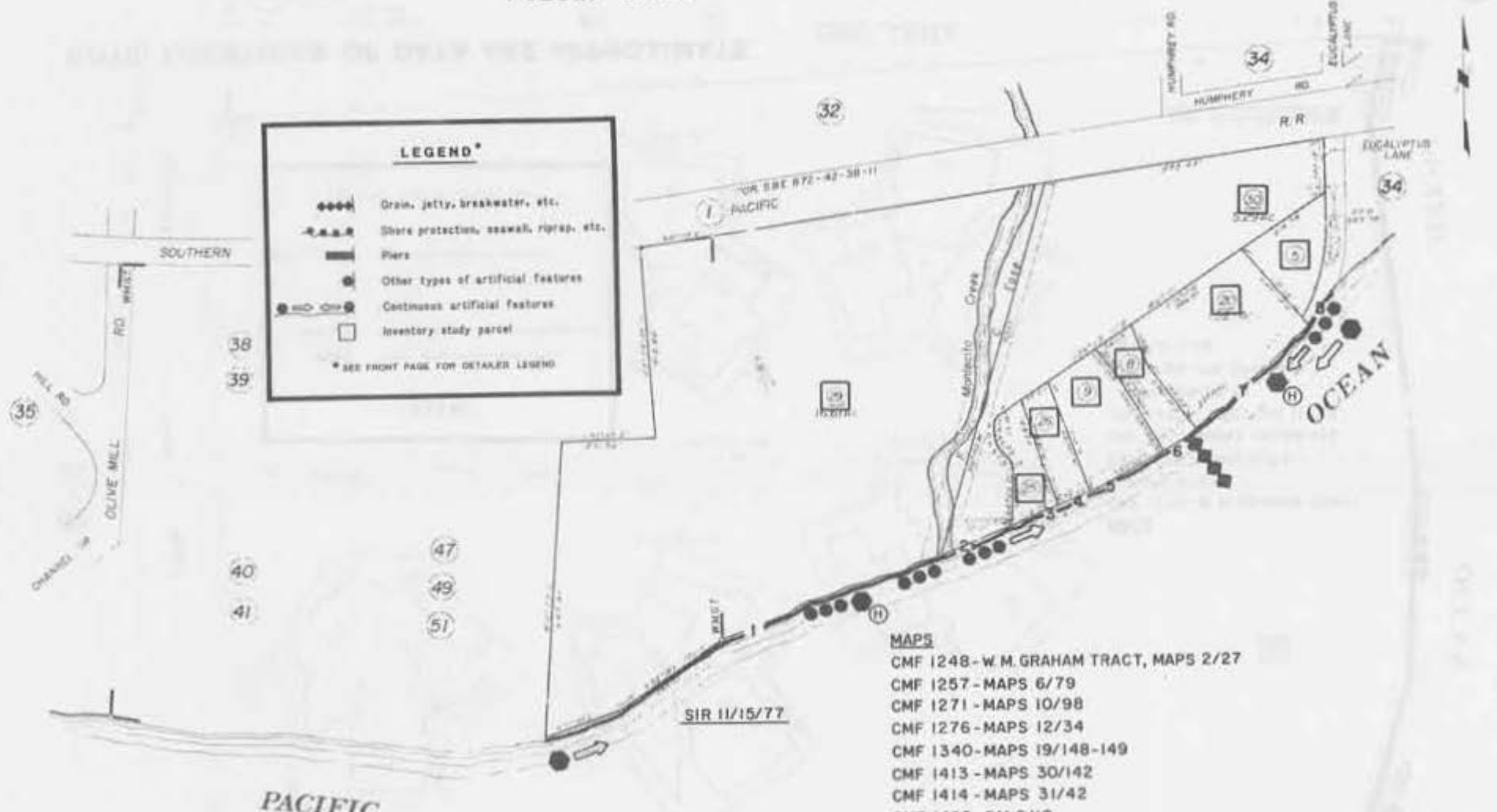
**NOTE: LOCATIONS OF DATA ARE APPROXIMATE.**

Continuation of Bonnymeade Drive  
 per 1 of Map 1340. For Dimensions  
 see Pages 38 and 42.

FIRST LEVEL

PUEBLO LANDS

9-36



**LEGEND\***

- Grain, jetty, breakwater, etc.
- - - - - Shore protection, seawall, riprap, etc.
- ▬ Piers
- ⊙ Other types of artificial features
- ⊖ Continuous artificial features
- Inventory study parcel

\* SEE FRONT PAGE FOR DETAILED LEGEND

- MAPS**
- CMF 1248 - W. M. GRAHAM TRACT, MAPS 2/27
  - CMF 1257 - MAPS 6/79
  - CMF 1271 - MAPS 10/98
  - CMF 1276 - MAPS 12/34
  - CMF 1340 - MAPS 19/148-149
  - CMF 1413 - MAPS 30/142
  - CMF 1414 - MAPS 31/42
  - CMF 1492 - PM 8/10
  - CMF 1499 - PM 11/41-42
  - CB 1113-1132

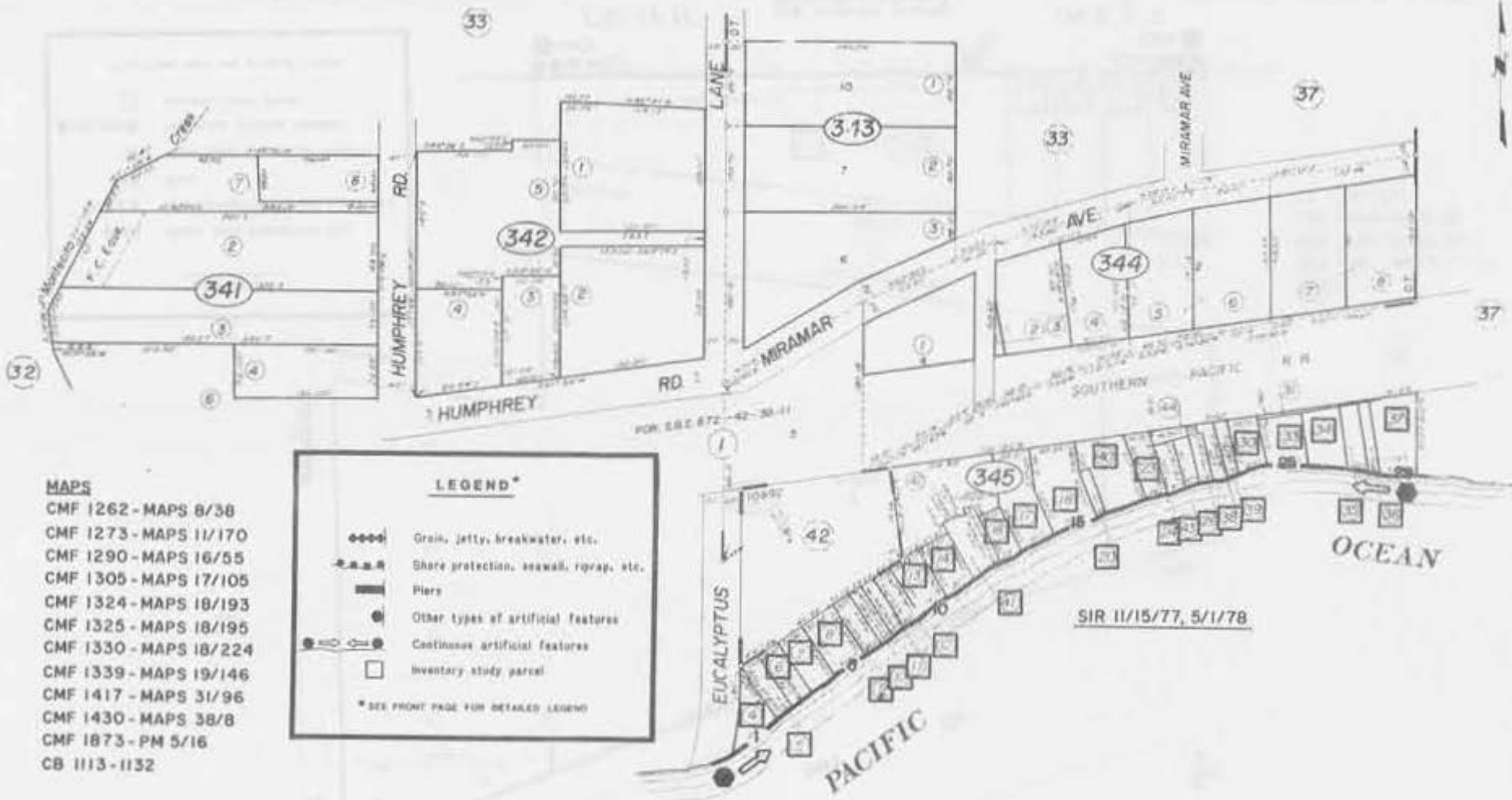
**NOTE: LOCATIONS OF DATA ARE APPROXIMATE.**

R. M. M&S Bk. 2, Pg. 29 - W.M. Graham Tract  
 6-7-765 R.M. Bk. 73, Pg. 98 - Tract 10370  
 1/2-74 R.M. Bk. 90, Pgs. 88-91 - Tract 11,886

Assessor's Map Bk. 9 - Pg 36  
 County of Santa Barbara, Calif

PUEBLO LANDS

9-34



R. M. Bk. 2, Pg. 27 - Oceanside Tract  
 10/1/69 R. M. Bk. 77, Pg. 44 - Tract 10992

Assessor's Map No. 9 Pg. 34  
 County of San Diego, California

**NOTE: LOCATIONS OF DATA ARE APPROXIMATE.**

10/1/78



PUEBLO LANDS



**LEGEND\***

- ◆◆◆◆ Groin, jetty, breakwater, etc.
- Shore protection, seawall, riprap, etc.
- ▬ Piers
- Other types of artificial features
- Continuous artificial features
- Inventory study parcel

\* SEE FRONT PAGE FOR DETAILED LEGEND

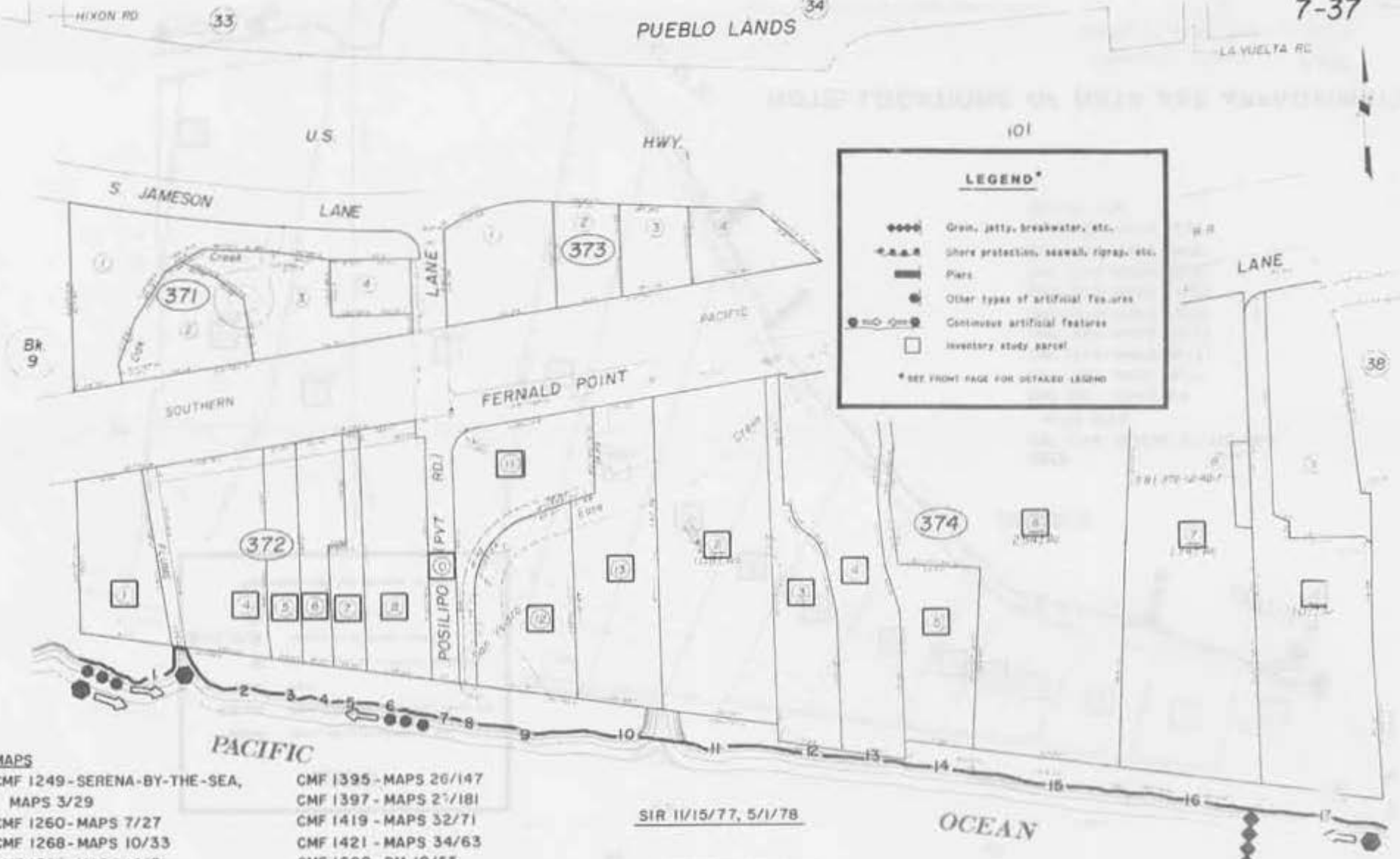


**MAPS**  
 CMF 1367 - MAPS 21/106  
 CMF 1399 - MAPS 28/7  
 CMF 1689 - PM 6/56  
 CB 1113-1132

R. M. Bk. 2, Pg. 27, Oceanside Tract

Assessor's Map Bk. 9 - Pg. 37  
 County of Santa Barbara, Calif.

**NOTE: LOCATIONS OF DATA ARE APPROXIMATE.**



- MAPS**
- CMF 1249 - SERENA-BY-THE-SEA, MAPS 3/29
  - CMF 1260 - MAPS 7/27
  - CMF 1268 - MAPS 10/33
  - CMF 1282 - MAPS 14/71
  - CMF 1349 - MAPS 20/27
  - CMF 1379 - MAPS 24/26
  - CMF 1380 - MAPS 24/53
  - CMF 1395 - MAPS 26/147
  - CMF 1397 - MAPS 27/181
  - CMF 1419 - MAPS 32/71
  - CMF 1421 - MAPS 34/63
  - CMF 1690 - PM 10/55
  - CMF 1830 - MAPS 3/30
  - CB 1113 - 1132

SIR 11/15/77, 5/1/78

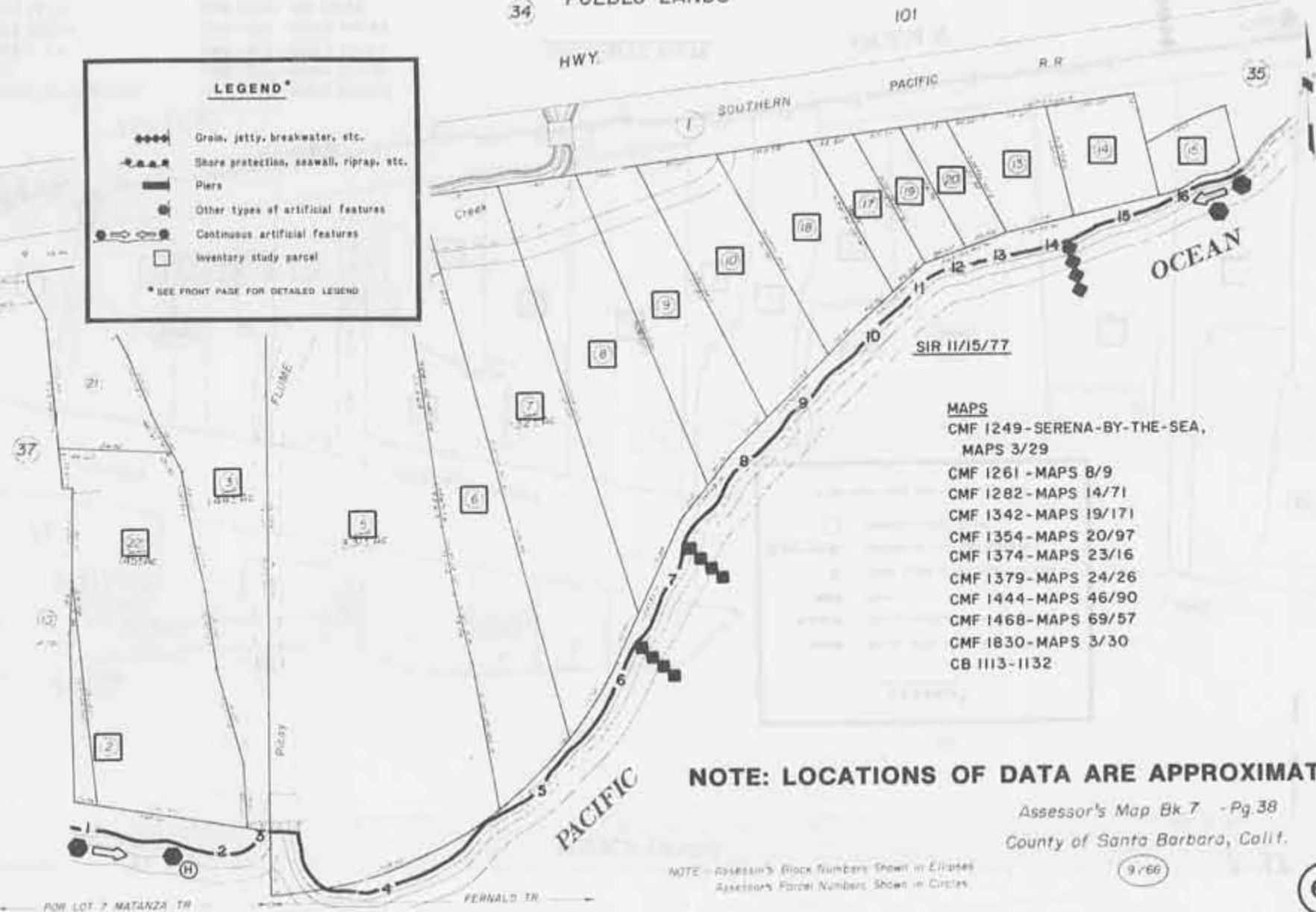
NOTE: LOCATIONS OF DATA ARE APPROXIMATE.

PUEBLO LANDS

**LEGEND\***

- ◆◆◆◆ Grain, jetty, breakwater, etc.
- Shore protection, seawall, riprap, etc.
- Piers
- Other types of artificial features
- Continuous artificial features
- Inventory study parcel

\* SEE FRONT PAGE FOR DETAILED LEGEND



- MAPS**
- CMF 1249 - SERENA - BY-THE-SEA, MAPS 3/29
  - CMF 1261 - MAPS 8/9
  - CMF 1282 - MAPS 14/71
  - CMF 1342 - MAPS 19/171
  - CMF 1354 - MAPS 20/97
  - CMF 1374 - MAPS 23/16
  - CMF 1379 - MAPS 24/26
  - CMF 1444 - MAPS 46/90
  - CMF 1468 - MAPS 69/57
  - CMF 1830 - MAPS 3/30
  - CB 1113-1132

**NOTE: LOCATIONS OF DATA ARE APPROXIMATE.**

Assessor's Map Bk 7 - Pg 38  
County of Santa Barbara, Calif.

NOTE - Assessor's Block Numbers Shown in Ellipses  
Assessor's Parcel Numbers Shown in Circles

9/66

PUEBLO LANDS

7-35

**LEGEND\***

- ◆◆◆◆ Grin, jetty, breakwater, etc.
- ▲▲▲▲ Shore protection, seawall, riprap, etc.
- ▬ Piers
- Other types of artificial features
- Continuous artificial features
- Inventory study parcel

\* SEE FRONT PAGE FOR DETAILED LEGEND



**MAPS**  
 CMF 1264 - MAPS 8/58  
 CB 1113 - 1132  
 S.P.R.R. R/W & TRACT MAP V-47,  
 SHEETS 4 & 4A

**NOTE: LOCATIONS OF DATA  
 ARE APPROXIMATE.**

Bk 5

R. S. Bk. 3, Pg. 61 - Loureyro Tract  
 11/25/69 R. M. Bk. 77, Pg. 48 - Tract No. 11,035  
 12/ 6/72 R. M. Bk. 79, Pg. 44-45 - Tract 11,390

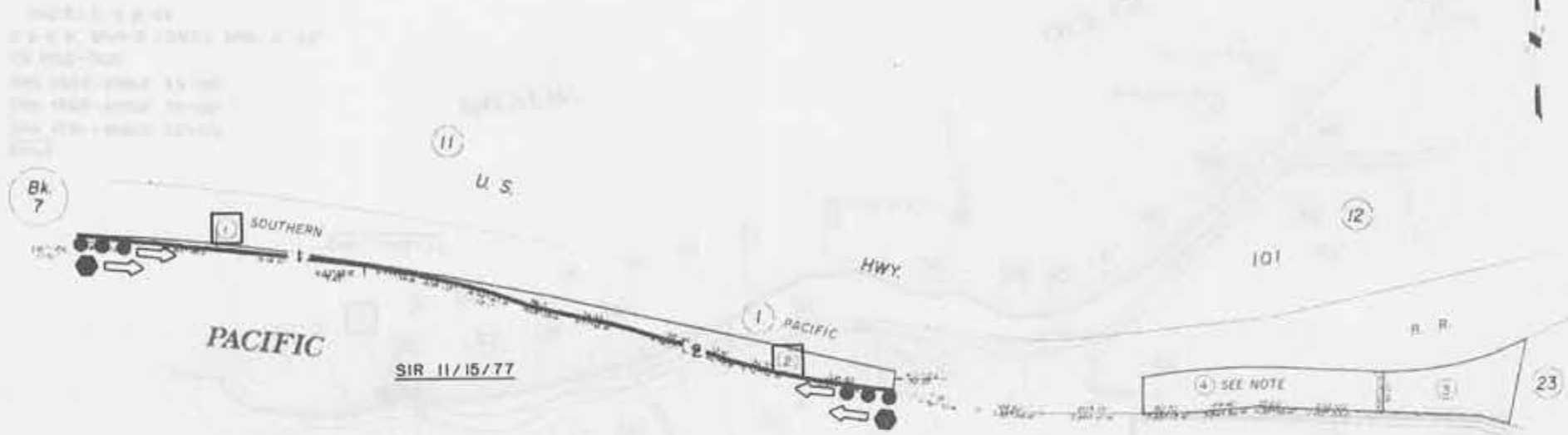
**OCEAN**  
 Assessor's Map Bk 7 - Pg 35  
 County of Santa Barbara, Calif

NOTE - Assessor's Block Numbers Shown in Filled  
 Approximate Parcel Numbers Shown in Circles



PUEBLO LANDS

5-22



- MAPS**  
 CMF 1245 - MAPS 2/14  
 CMF 1348 - MAPS 20/26  
 CMF 1686 - MAPS 20/65  
 CB 802-805  
 CB 1113-1132  
 S.P.R.R. R/W & TRACT MAP V-47,  
 SHEETS 4 & 4A

**LEGEND\***

- ◆◆◆◆ Groin, jetty, breakwater, etc.
- ▲▲▲▲ Shore protection, seawall, riprap, etc.
- Piers
- Other types of artificial features
- Continuous artificial features
- Inventory study parcel

\* SEE FRONT PAGE FOR DETAILED LEGEND

(4) SEE NOTE

OCEAN

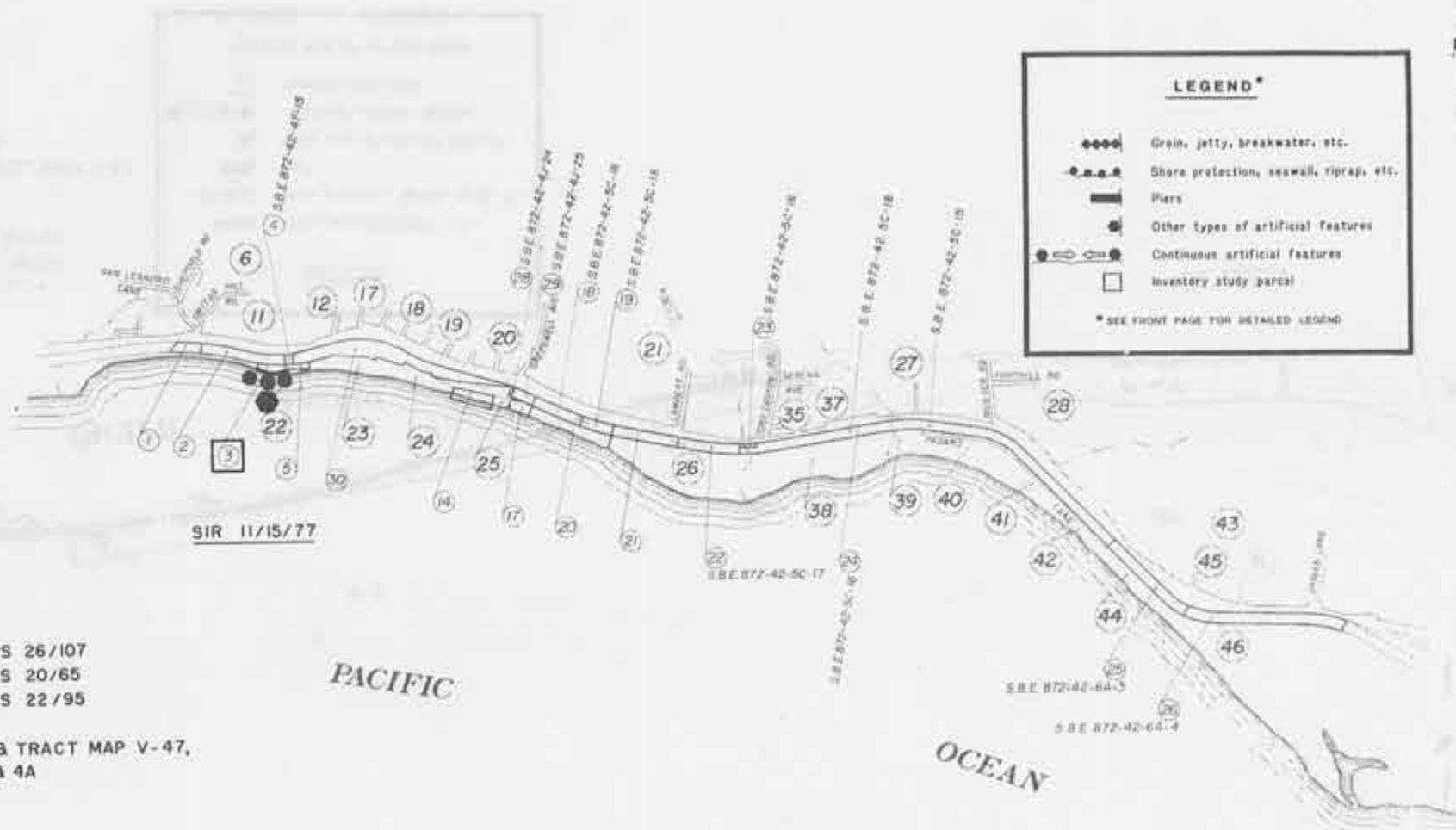
**NOTE: LOCATIONS OF DATA ARE APPROXIMATE.**

NOTE - 5-220-04 Also Assessed On Utility Roll  
 For R.R. R/W Easement See 5-010-05  
 NOTE - Assessor's Book Numbers Shown in Circles  
 Assessor's Parcel Numbers Shown in Triangles

Assessor's Map Bk 5 - Pg 22  
 County of Santa Barbara, Calif.

PUEBLO LANDS

5-01



**LEGEND\***

- ◆◆◆◆ Grain, jetty, breakwater, etc.
- Shore protection, seawall, riprap, etc.
- ▬ Piers
- Other types of artificial features
- Continuous artificial features
- Inventory study parcel

\* SEE FRONT PAGE FOR DETAILED LEGEND

SIR 11/15/77

**MAPS**  
 CMF 1391 - MAPS 26/107  
 CMF 1686 - MAPS 20/65  
 CMF 1826 - MAPS 22/95  
 CB 802 - 805  
 S.P.R.R. R/W B TRACT MAP V-47,  
 SHEETS 4 & 4A

PACIFIC

OCEAN

**NOTE: LOCATIONS OF DATA ARE APPROXIMATE.**

NOTE - 5-010-05 Assessed On Utility Roll For R.R. R/W Easement Only. See 5-220-04

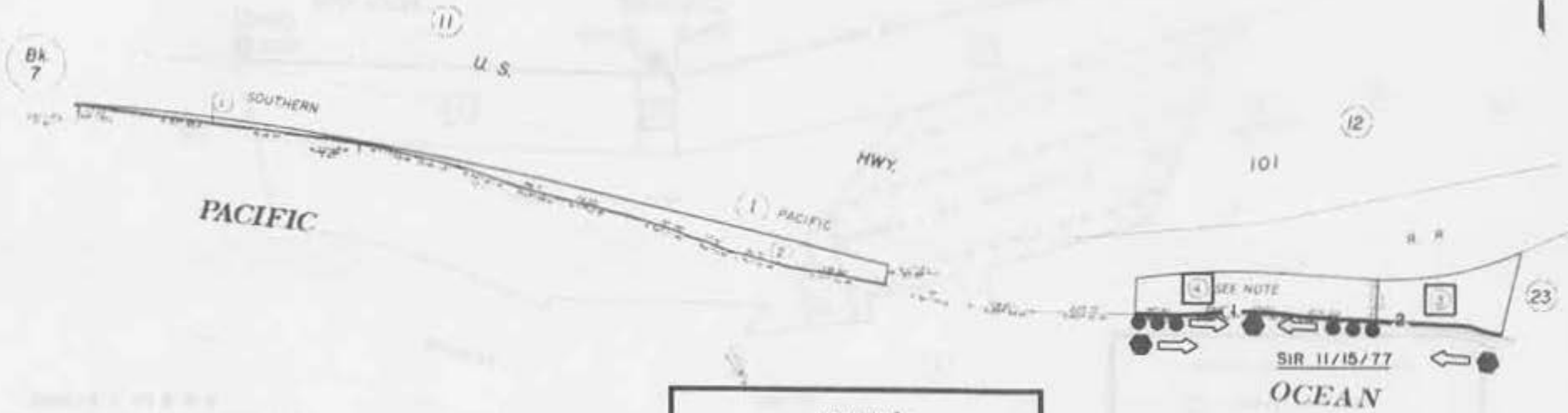
NOTE - Assessor's Block Numbers Shown in Ellipses  
 Assessor's Parcel Numbers Shown in Circles

Assessor's Map Bk 5-Pg 01  
 County of Santa Barbara, Calif.

NOTE: LOCATIONS OF DATA ARE APPROXIMATE.

PUEBLO LANDS

5-22



**LEGEND\***

- Groin, jetty, breakwater, etc.
- ←●●●● Shore protection, seawall, riprap, etc.
- ▬ Piers
- Other types of artificial features
- ← Continuous artificial features
- Inventory study parcel

\* SEE FRONT PAGE FOR DETAILED LEGEND

**MAPS**  
 CMF 1391 - MAPS 26/107  
 CB 802 - 805  
 CXB 259  
 CXB 260  
 S.P.R.R. R/W & TRACT MAP V-47,  
 SHEETS 4, 4A & S-4

NOTE: LOCATIONS OF DATA ARE APPROXIMATE.

NOTE - 5-22D-G4 Also Assessed On Utility Roll  
 For R.R. R/W Easement See 5-010-05  
 5-11 Assessor's Block Numbers Under 100 Feet  
 4-11 Assessor's Parcel Numbers (904) - 1014

Assessor's Map Bk 5 - Pg 22  
 County of Santa Barbara, Calif



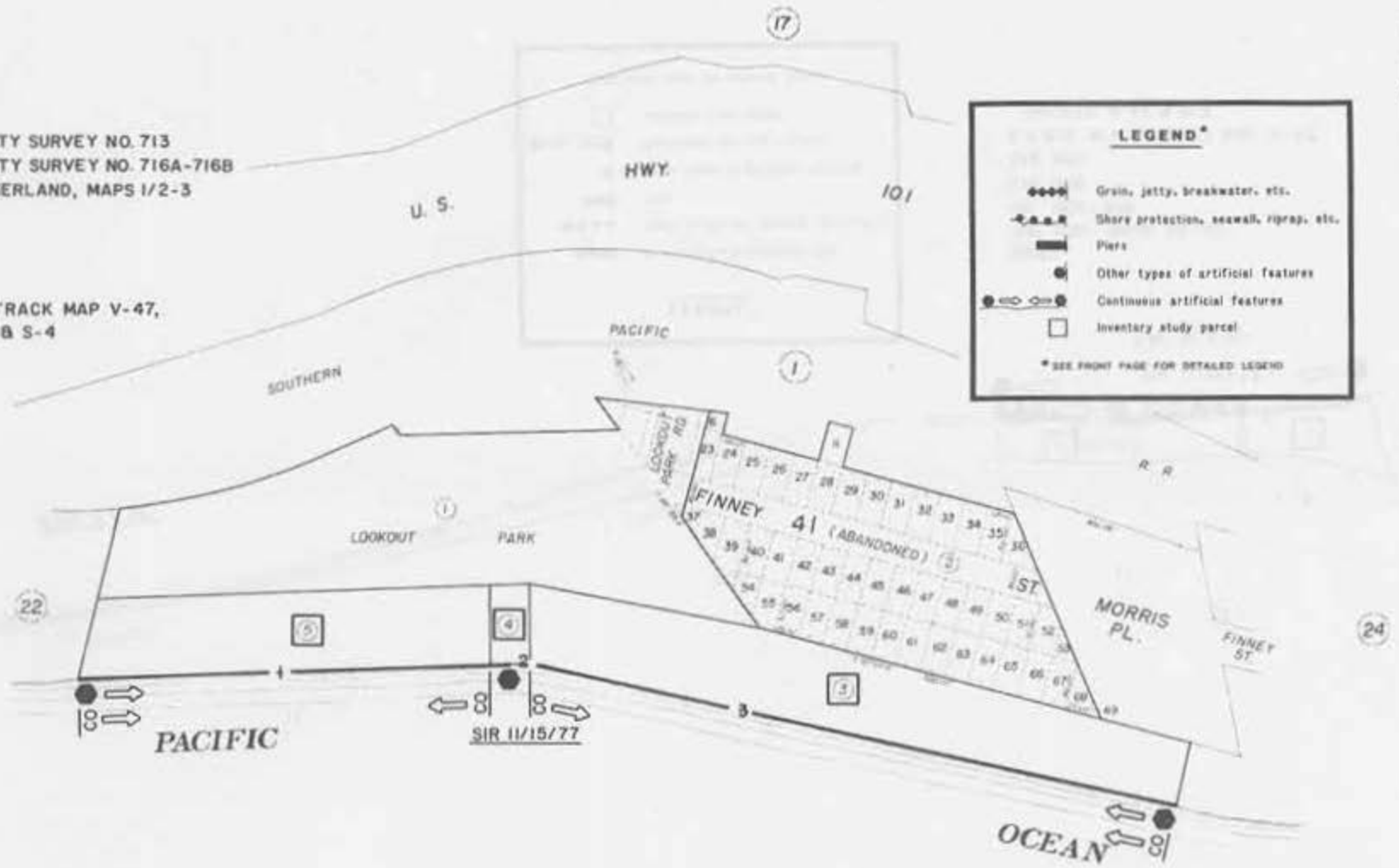
MAPS

- CMF 1508 - COUNTY SURVEY NO. 713
- CMF 1691 - COUNTY SURVEY NO. 716A-716B
- CMF 1834 - SUMMERLAND, MAPS 1/2-3
- CB 802-805
- CXB 259
- CXB 260
- CXB 263
- S.P.R.R. R/W & TRACK MAP V-47, SHEETS 4, 4A & S-4

**LEGEND\***

- ◆◆◆◆ Grain, jetty, breakwater, etc.
- Shore protection, seawall, riprap, etc.
- ▬ Piers
- Other types of artificial features
- Continuous artificial features
- Inventory study parcel

\*SEE FRONT PAGE FOR DETAILED LEGEND



Town of Summerland

Assessor's Map Bk 5 - Pg.23  
County of Santa Barbara, Calif.

NOTE: LOCATIONS OF DATA ARE APPROXIMATE.

NOTE - Assessor's Block Numbers Shown in Circles  
Assessor's Parcel Numbers Shown in Squares

PUEBLO LANDS

LILLIE

1d

1/2 1/4  
80

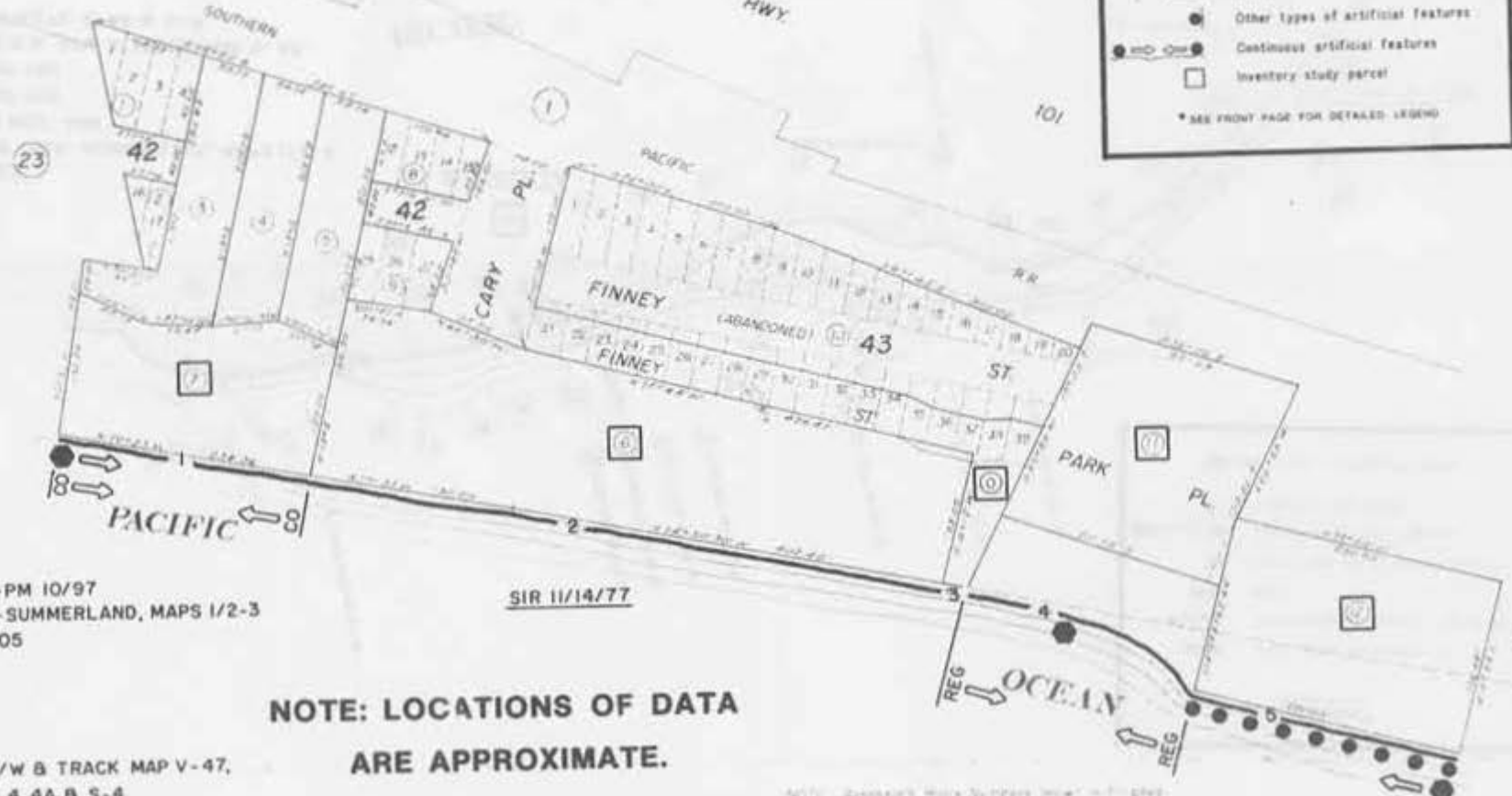
U.S.

HWY

**LEGEND\***

- Groin, jetty, breakwater, etc.
- - - - - Shore protection, seawall, riprap, etc.
- ▬ Piers
- Other types of artificial features
- Continuous artificial features
- Inventory study parcel

\* SEE FRONT PAGE FOR DETAILED LEGEND



**MAPS**  
 CMF 1498-PM 10/97  
 CMF 1834-SUMMERLAND, MAPS 1/2-3  
 CB 802-805  
 CXB 259  
 CXB 261  
 CXB 262  
 CXB 263  
 S.P.R.R. R/W & TRACK MAP V-47,  
 SHEETS 4, 4A & S-4

SIR 11/14/77

**NOTE: LOCATIONS OF DATA ARE APPROXIMATE.**

NOTE: Boundary Mark Symbols from 1-10 listed in Appendix 1. Boundary Mark Symbols from 1-10 listed

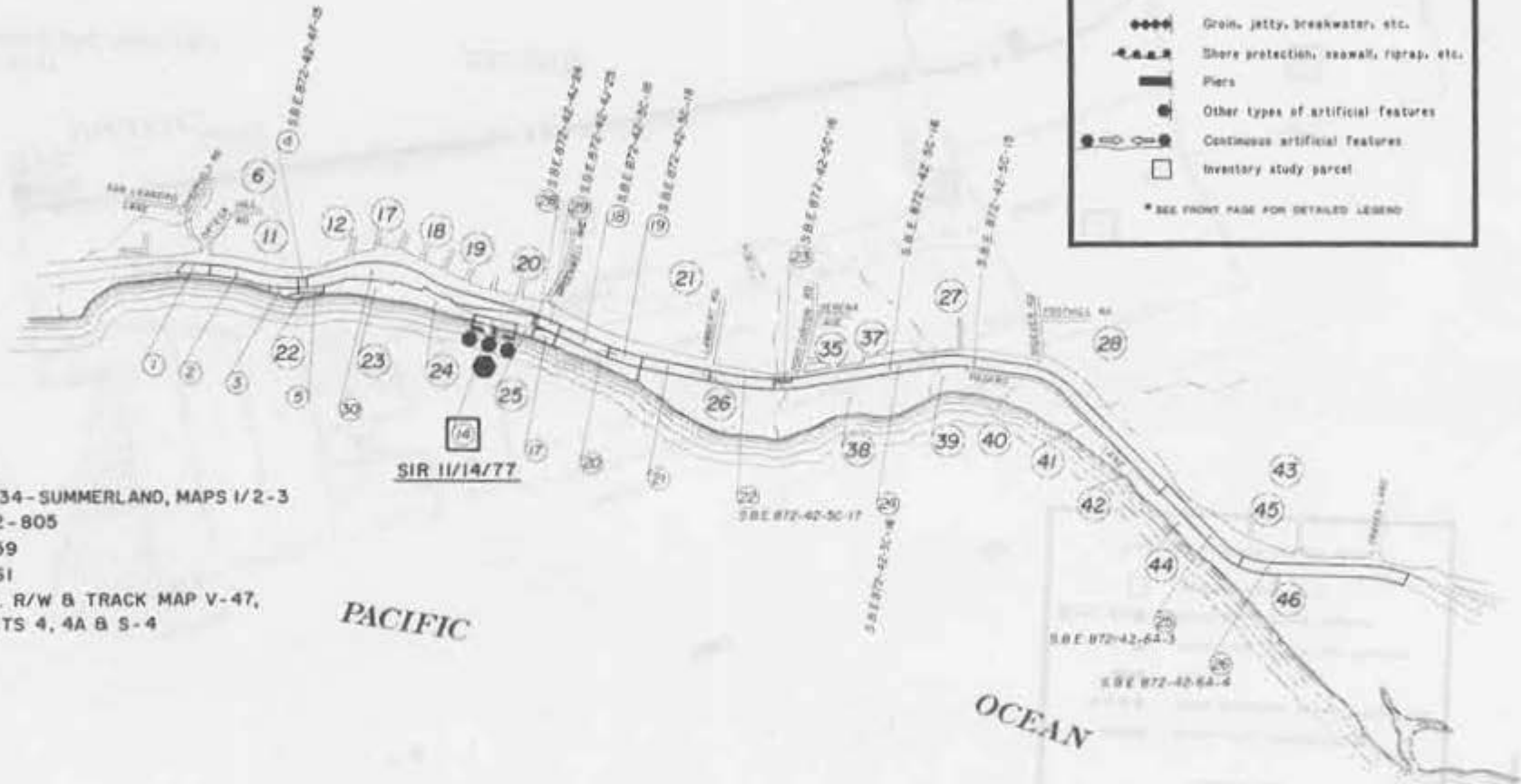
PUEBLO LANDS

5-01

**LEGEND\***

- Groin, jetty, breakwater, etc.
- Shore protection, seawall, riprap, etc.
- ▬ Piers
- Other types of artificial features
- Continuous artificial features
- Inventory study parcel

\* SEE FRONT PAGE FOR DETAILED LEGEND



**MAPS**

CMF 1834 - SUMMERLAND, MAPS 1/2-3  
 CB 802-805  
 CXB 259  
 CXB 261  
 S.P.R.R. R/W & TRACK MAP V-47,  
 SHEETS 4, 4A & S-4

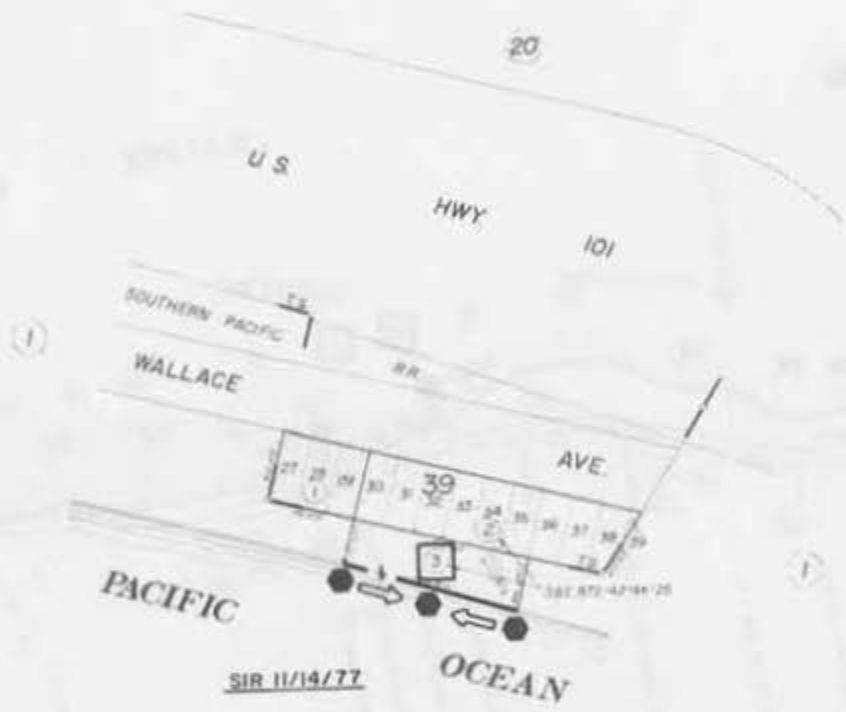
**NOTE: LOCATIONS OF DATA ARE APPROXIMATE.**

NOTE - 5-010-05 Assessed On Utility Rail For  
 R.R./W Easement Only. See 5-220-04

NOTE - Assessor's Block Numbers Shown in Ellipses  
 Assessor's Parcel Numbers Shown in Circles

Assessor's Map Bk. 5-Pg.01  
 County of Santa Barbara, Calif.

PUEBLO LANDS



**LEGEND\***

- ◆◆◆◆ Grain, jetty, breakwater, etc.
- Shore protection, seawall, riprap, etc.
- ▬ Pier
- Other types of artificial features
- Continuous artificial features
- Inventory study parcel

\* SEE FRONT PAGE FOR DETAILED LEGEND

**MAPS**  
 CMF 1280 - MAPS 12/89  
 CMF 1456 - MAPS 63/4  
 CMF 1834 - SUMMERLAND, MAPS 1/2-3  
 CB 802 - 805  
 S.P.R.R. R/W & TRACK MAP V-47,  
 SHEETS 4, 4A & S-4

SIR 11/14/77

**NOTE: LOCATIONS OF DATA ARE APPROXIMATE.**

Town of Summerland

Assessor's Map 84 5 - Pg 25  
 County of Santa Barbara, Calif

PUEBLO LANDS

5-01



MAPS

CMF 1280 - MAPS 12/89  
 CMF 1390 - MAPS 26/106  
 CB 802 - 805  
 S.P.R.R. R/W & TRACT MAP V-47,  
 SHEETS 4, 4A, 5-4 & 5

**NOTE: LOCATIONS OF DATA ARE APPROXIMATE.**

NOTE - 5-010-05 Assessed On utility Roll For  
 R.R. R/W Eas. Only. See 5-220-04

NOTE - Assessor's Block Numbers Shown in Ellipses  
 Assessor's Parcel Numbers Shown in Circles

Assessor's Map Bk 5 - Pg 01  
 County of Santa Barbara, Calif.

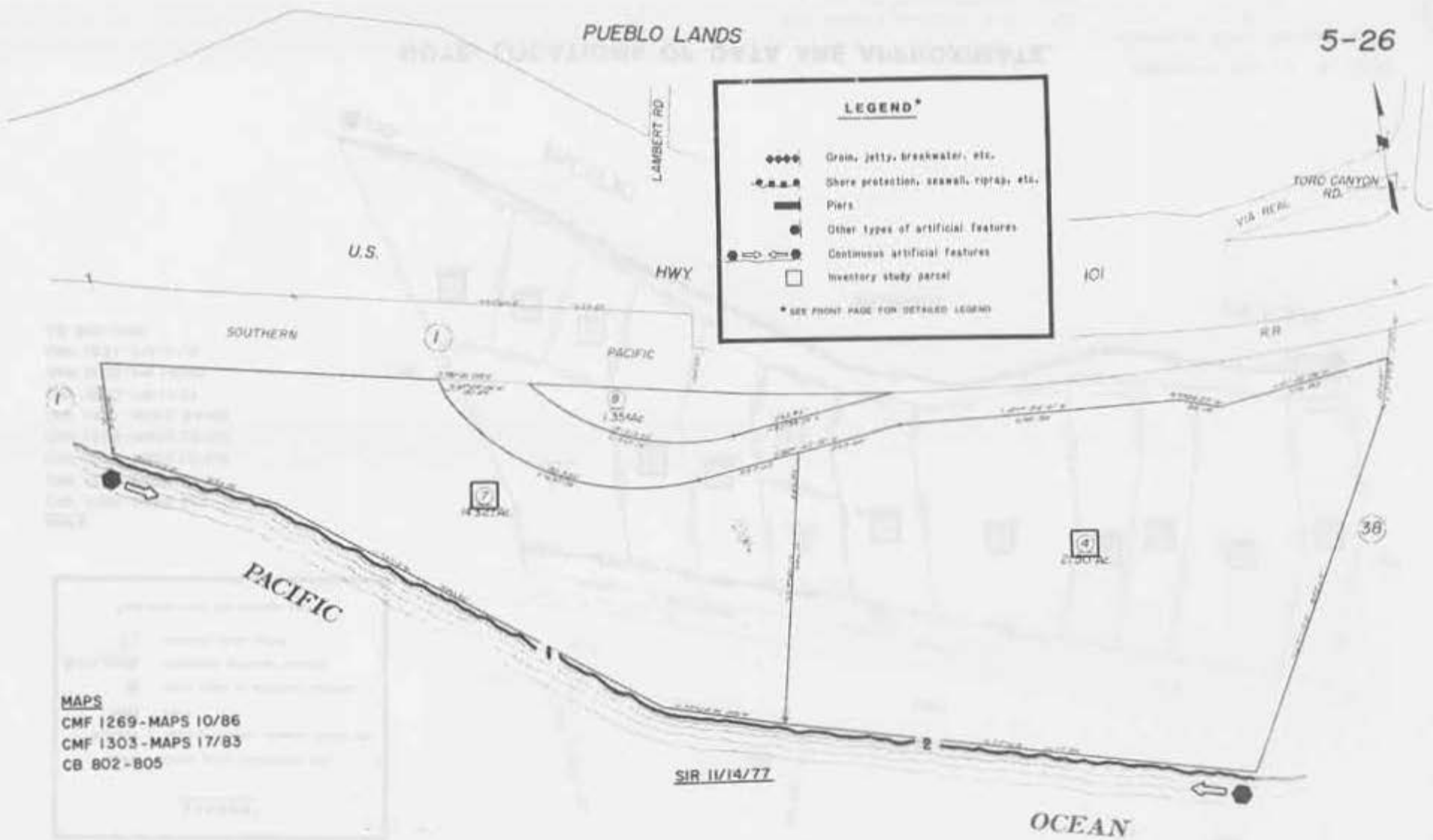
PUEBLO LANDS

5-26

**LEGEND\***

- ◆◆◆◆ Grain, jetty, breakwater, etc.
- Shore protection, seawall, riprap, etc.
- ▬ Piers
- Other types of artificial features
- Continuous artificial features
- Inventory study parcel

\* SEE FRONT PAGE FOR DETAILED LEGEND



**MAPS**  
 CMF 1269 - MAPS 10/86  
 CMF 1303 - MAPS 17/83  
 CB 802 - 805

**NOTE: LOCATIONS OF DATA ARE APPROXIMATE.**

Assessor's Map 5 - Pg 26  
County of Santa Barbara, Calif.

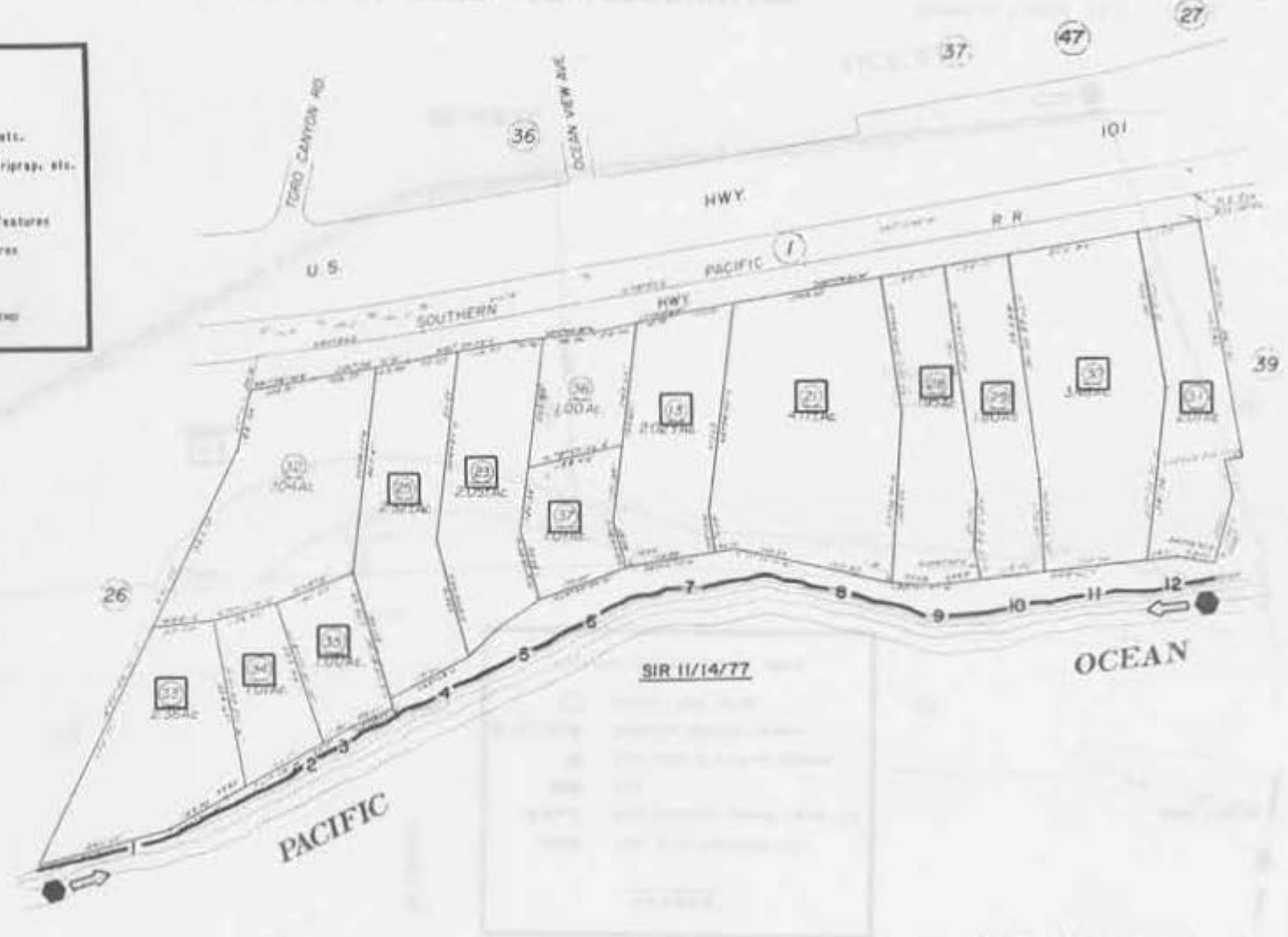
PUEBLO LANDS

**LEGEND\***

- ◆◆◆◆ Groin, jetty, breakwater, etc.
- ▬▬▬▬ Shore protection, seawall, riprap, etc.
- ▬▬▬▬ Piers
- Other types of artificial features
- ◀▶ Continuous artificial features
- Inventory study parcel

\* SEE FRONT PAGE FOR DETAILED LEGEND

- MAPS**
- CMF 1253 - MAPS 6/4
  - CMF 1270 - MAPS 10/94
  - CMF 1272 - MAPS 11/163
  - CMF 1334 - MAPS 19/102
  - CMF 1461 - MAPS 64/65
  - CMF 1500 - PM 11/51
  - CMF 1503 - PM 14/25
  - CMF 1831 - PM 11/19
  - CB 802 - 805



**NOTE: LOCATIONS OF DATA ARE APPROXIMATE.**

Assessor's Map Bk 5 - Pg 38  
County of Santa Barbara, Calif.

NOTE - Assessor's Block Numbers Shown in Circles  
Assessor's Parcel Numbers Shown in Boxes

PUEBLO LANDS

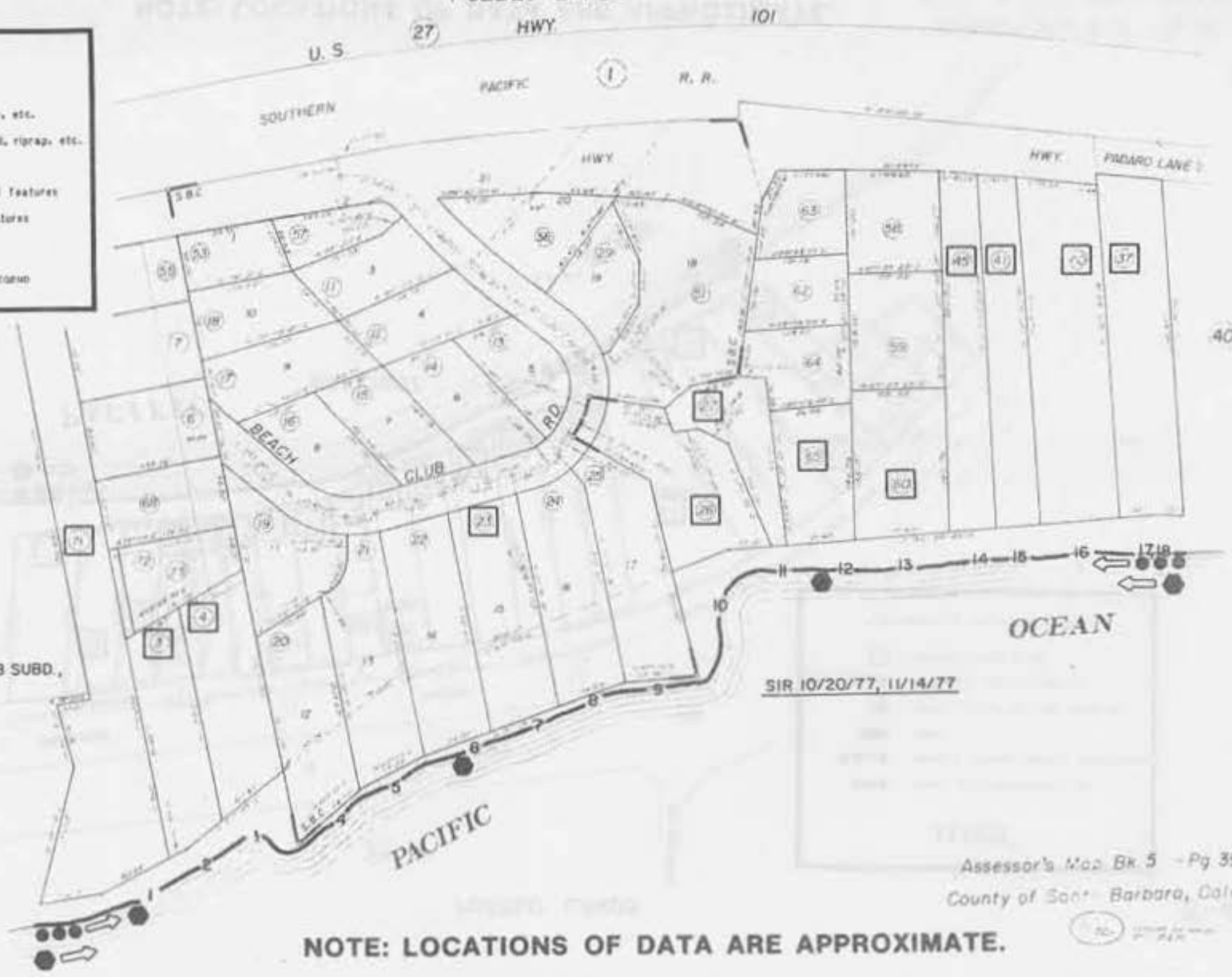
**LEGEND\***

- ◆◆◆◆ Green, jetty, breakwater, etc.
- Shore protection, seawall, riprap, etc.
- ▬ Piers
- ⊙ Other types of artificial features
- ⊕ Continuous artificial features
- Inventory study parcel

\* SEE FRONT PAGE FOR DETAILED LEGEND

**MAPS**

- CMF 1253 - MAPS 6/4
- CMF 1258 - MAPS 6/85
- CMF 1270 - MAPS 10/94
- CMF 1281 - MAPS 13/67
- CMF 1327 - MAPS 18/210
- CMF 1332 - MAPS 19/1
- CMF 1334 - MAPS 19/102
- CMF 1398 - MAPS 27/189
- CMF 1408 - MAPS 29/137
- CMF 1415 - MAPS 31/52
- CMF 1424 - MAPS 36/72
- CMF 1426 - MAPS 37/76
- CMF 1431 - MAPS 38/17
- CMF 1442 - SERENA BEACH CLUB SUBD.,  
MAPS 45/18-19
- CMF 1462 - MAPS 66/24
- CMF 1477 - MAPS 83/15
- CMF 1490 - PM 3/92
- CMF 1494 - PM 9/5
- CMF 2134 - PM 2/78
- CB 802 - 805



SIR 10/20/77, 11/14/77

Assessor's Map Bk. 5 - Pg. 39  
County of Santa Barbara, Calif

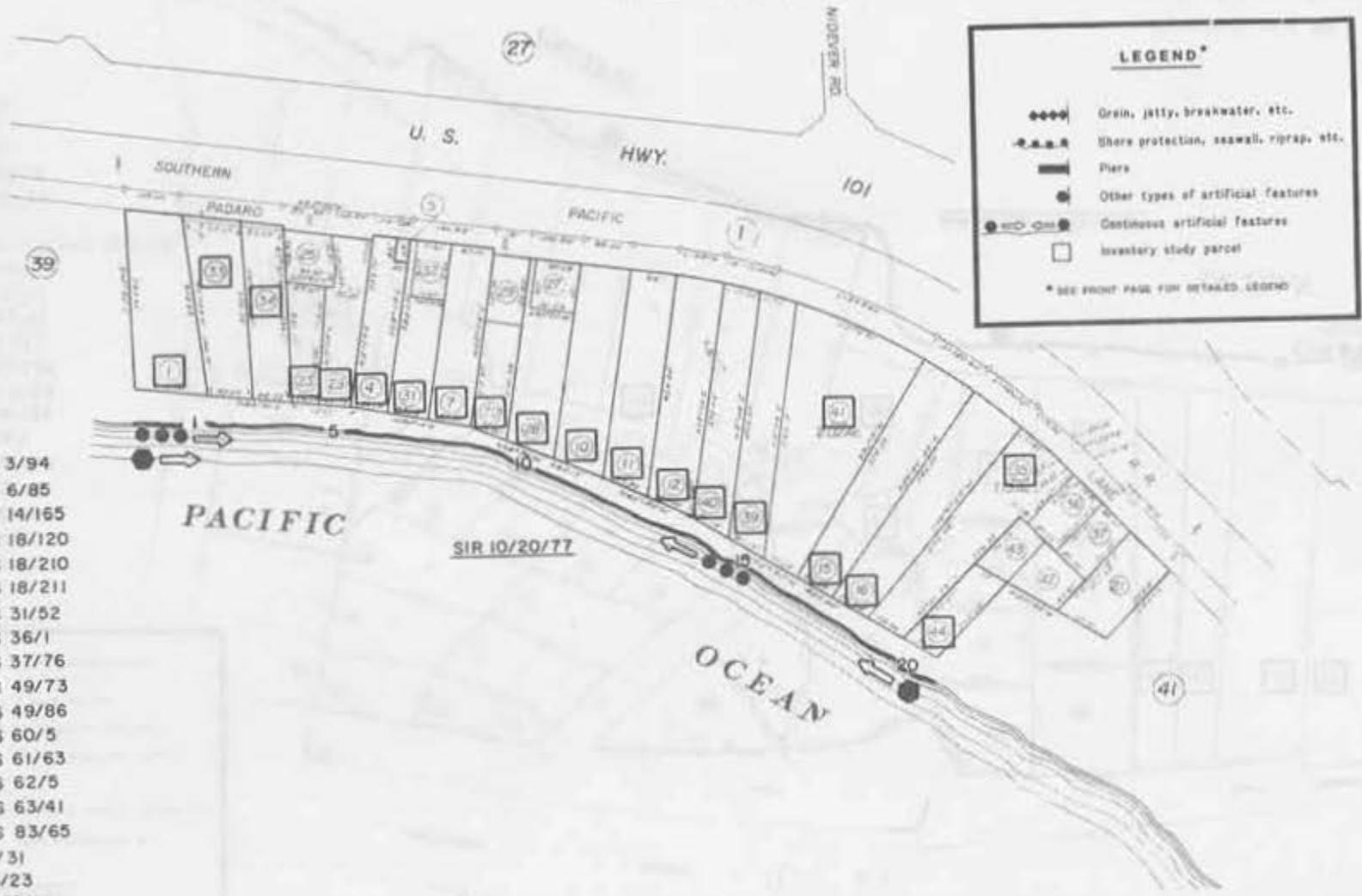
NOTE: LOCATIONS OF DATA ARE APPROXIMATE.



NOTES: LOCATIONS OF DATA ARE APPROXIMATE

PUEBLO LANDS

5-40

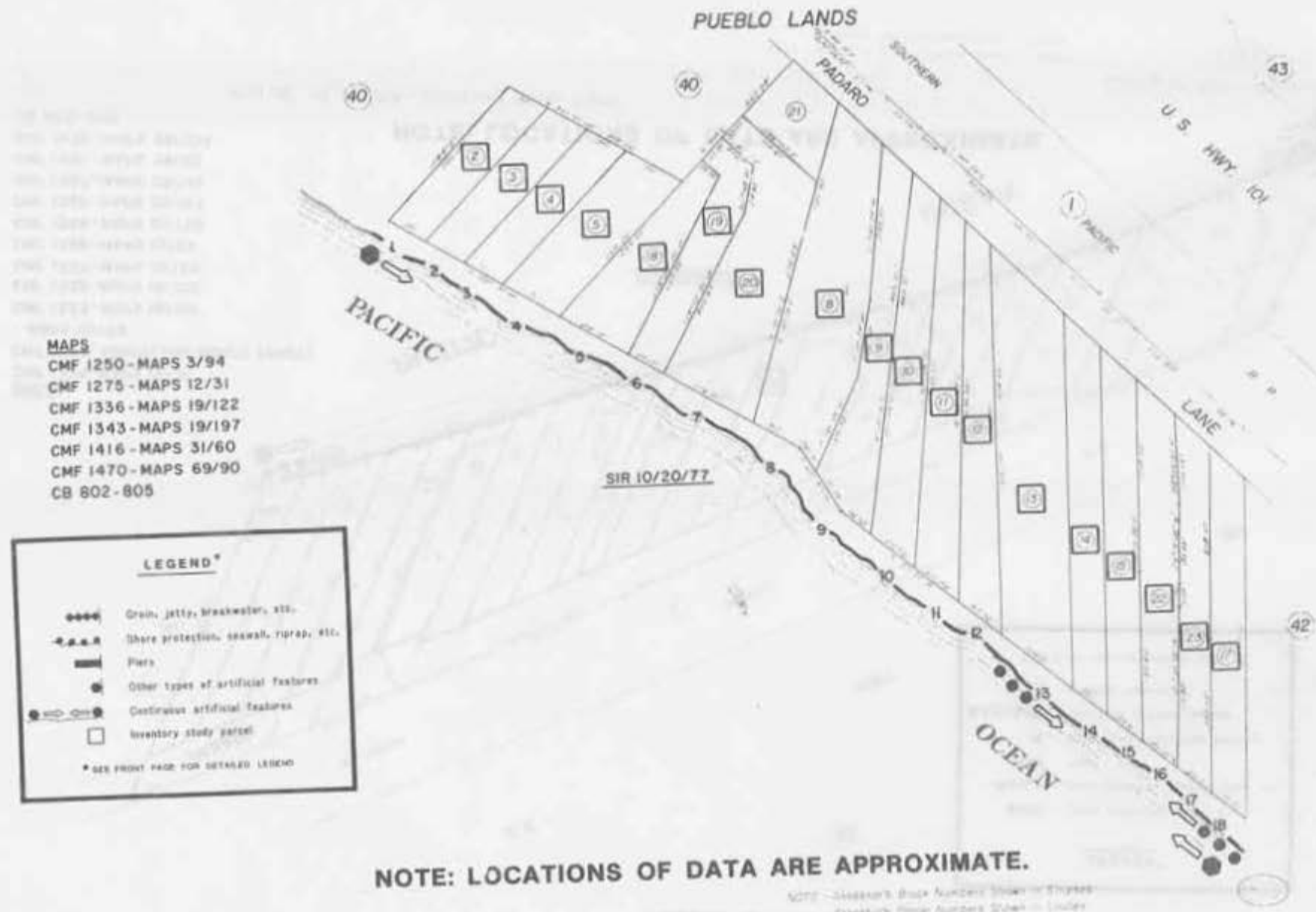


- MAPS**
- CMF 1250-MAPS 3/94
  - CMF 1258-MAPS 6/85
  - CMF 1284-MAPS 14/165
  - CMF 1315-MAPS 18/120
  - CMF 1327-MAPS 18/210
  - CMF 1328-MAPS 18/211
  - CMF 1415-MAPS 31/52
  - CMF 1423-MAPS 36/1
  - CMF 1426-MAPS 37/76
  - CMF 1446-MAPS 49/73
  - CMF 1447-MAPS 49/86
  - CMF 1448-MAPS 60/5
  - CMF 1453-MAPS 61/63
  - CMF 1454-MAPS 62/5
  - CMF 1457-MAPS 63/41
  - CMF 1478-MAPS 83/65
  - CMF 1486-PM 1/31
  - CMF 1489-PM 3/23
  - CMF 1496-PM 9/29
  - CMF 1501-PM 13/61
  - CMF 1502-PM 13/65
  - CMF 1504-PM 15/3-4
  - CB 802-805

**NOTE: LOCATIONS OF DATA ARE APPROXIMATE.**

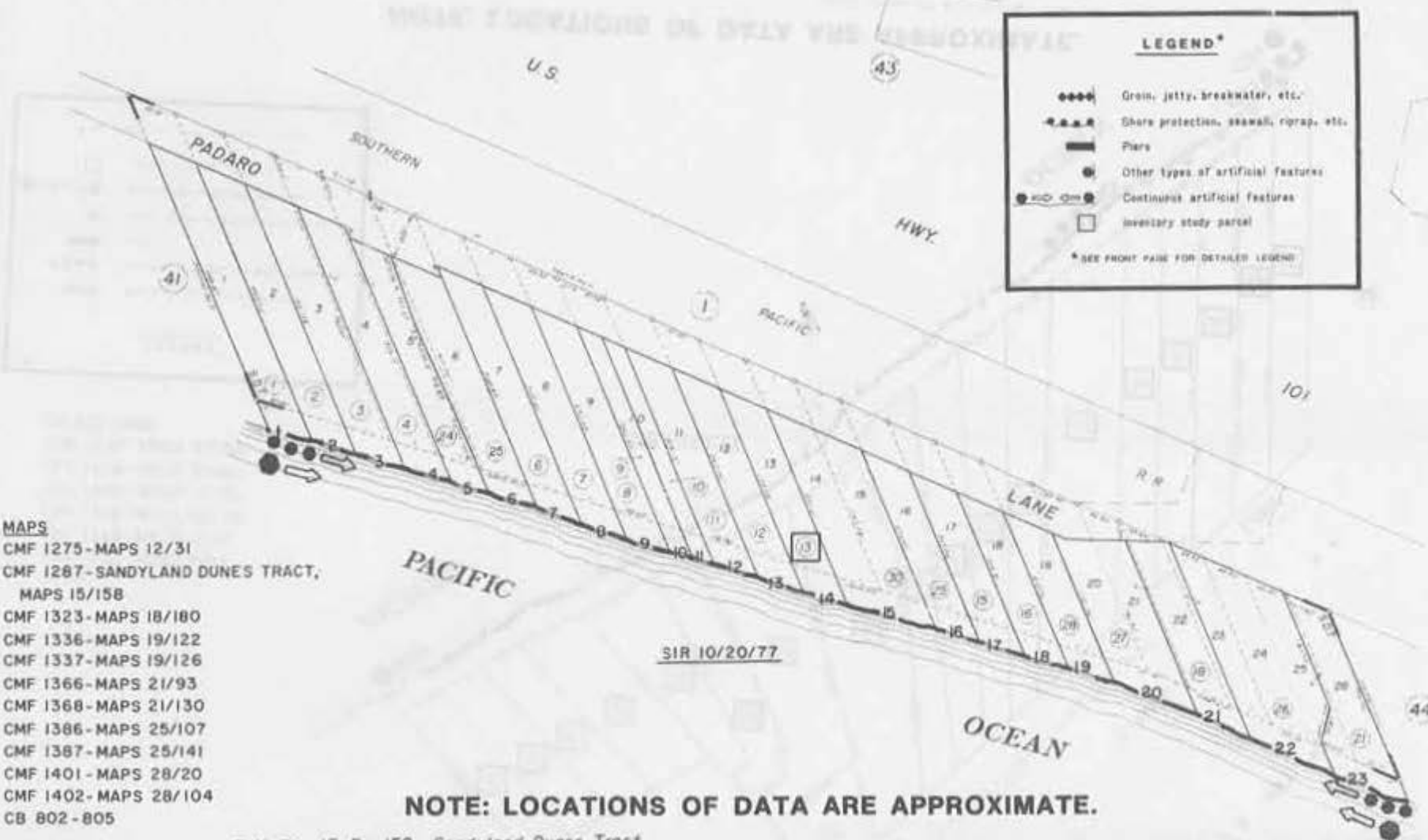
Assessor's Map Bk 5 -Pg 40  
County of Santa Barbara, Calif

NOTE - Assessor's Block Numbers Shown in Ellipses  
Assessor's Parcel Numbers Shown in Circles



PUEBLO LANDS

5-42



**LEGEND\***

- Groin, jetty, breakwater, etc.
- Shore protection, seawall, riprap, etc.
- ▬ Piers
- Other types of artificial features
- Continuous artificial features
- Inventory study parcel

\* SEE FRONT PAGE FOR DETAILED LEGEND

- MAPS**
- CMF 1275 - MAPS 12/31
  - CMF 1287 - SANDYLAND DUNES TRACT, MAPS 15/158
  - CMF 1323 - MAPS 18/180
  - CMF 1336 - MAPS 19/122
  - CMF 1337 - MAPS 19/126
  - CMF 1366 - MAPS 21/93
  - CMF 1368 - MAPS 21/130
  - CMF 1386 - MAPS 25/107
  - CMF 1387 - MAPS 25/141
  - CMF 1401 - MAPS 28/20
  - CMF 1402 - MAPS 28/104
  - CB 802 - 805

**NOTE: LOCATIONS OF DATA ARE APPROXIMATE.**

R. M. Bk. 15, Pg. 158 - Sandylan Dunes Tract

County of Santa Barbara, Calif.

NOTE - Assessor's Block Numbers Shown in Circle  
Assessor's Parcel Numbers Shown in Square

1/69

84

PUEBLO LANDS

**LEGEND\***

- ◆◆◆◆ Grain, jetty, breakwater, etc.
- - - - - Shore protection, seawall, riprap, etc.
- ▬ Piers
- Other types of artificial features
- ◀▶ Continuous artificial features
- Inventory study parcel

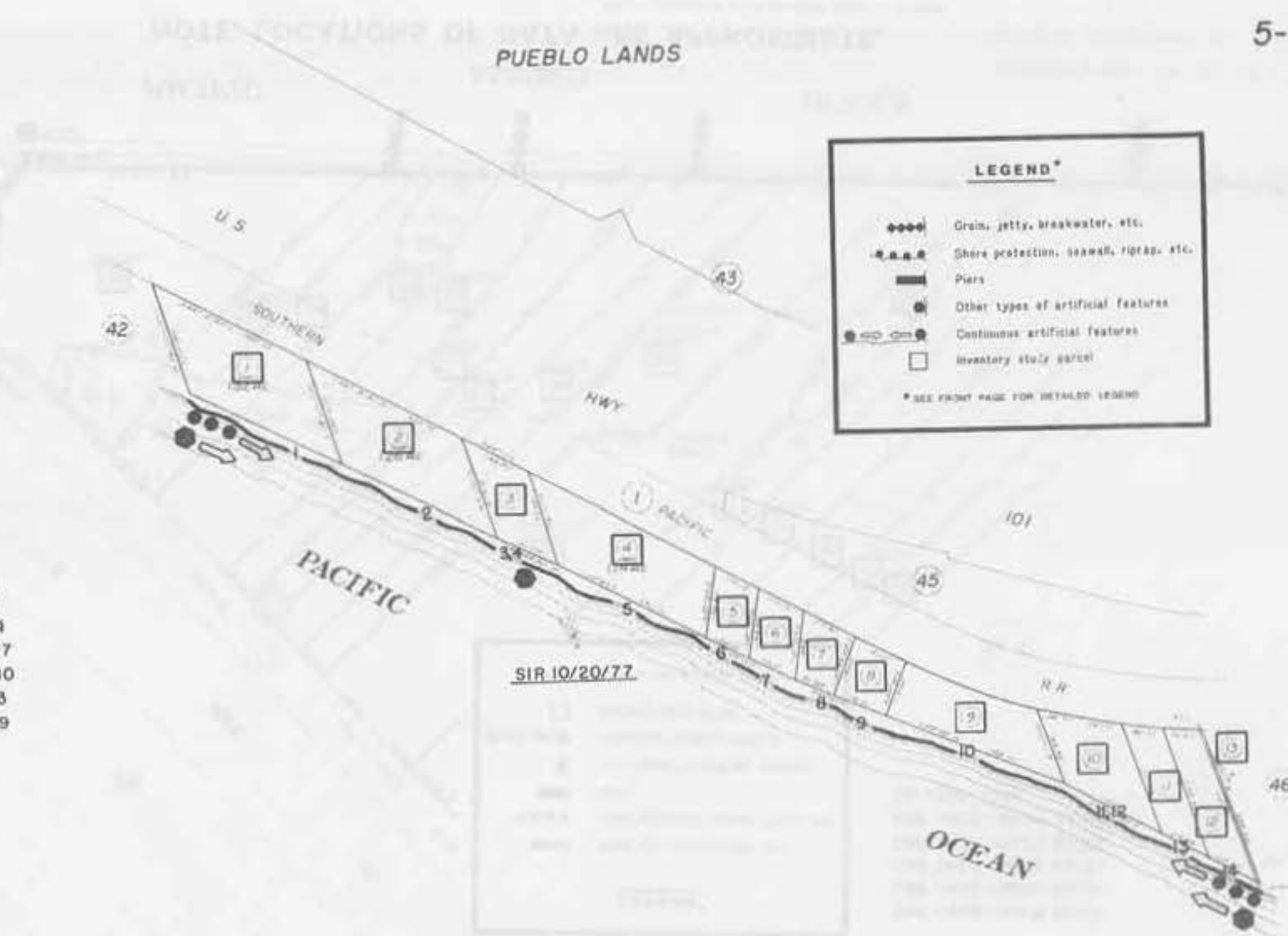
\* SEE FRONT PAGE FOR DETAILED LEGEND



MAPS

- CMF 1255 - MAPS 6/33
- CMF 1263 - MAPS 8/40
- CMF 1313 - MAPS 18/74
- CMF 1317 - MAPS 18/127
- CMF 1323 - MAPS 18/180
- CMF 1333 - MAPS 19/33
- CMF 1335 - MAPS 19/119
- CB 802 - 805
- CB 1355 - 1362

1980  
 1981  
 1982  
 1983  
 1984  
 1985  
 1986  
 1987  
 1988  
 1989  
 1990  
 1991  
 1992  
 1993  
 1994  
 1995  
 1996  
 1997  
 1998  
 1999  
 2000  
 2001  
 2002  
 2003  
 2004  
 2005  
 2006  
 2007  
 2008  
 2009  
 2010  
 2011  
 2012  
 2013  
 2014  
 2015  
 2016  
 2017  
 2018  
 2019  
 2020



SIR 10/20/77

1  
 2  
 3  
 4  
 5  
 6  
 7  
 8  
 9  
 10  
 11  
 12  
 13

**NOTE: LOCATIONS OF DATA ARE APPROXIMATE.**

Assessor's Map Bk 5 - Pg 44  
County of Santa Barbara, Calif

NOTE - Assessor's Block Numbers Shown in Ellipses  
Assessor's Parcel Numbers Shown in Circles

PUEBLO LANDS

5-46

MAPS

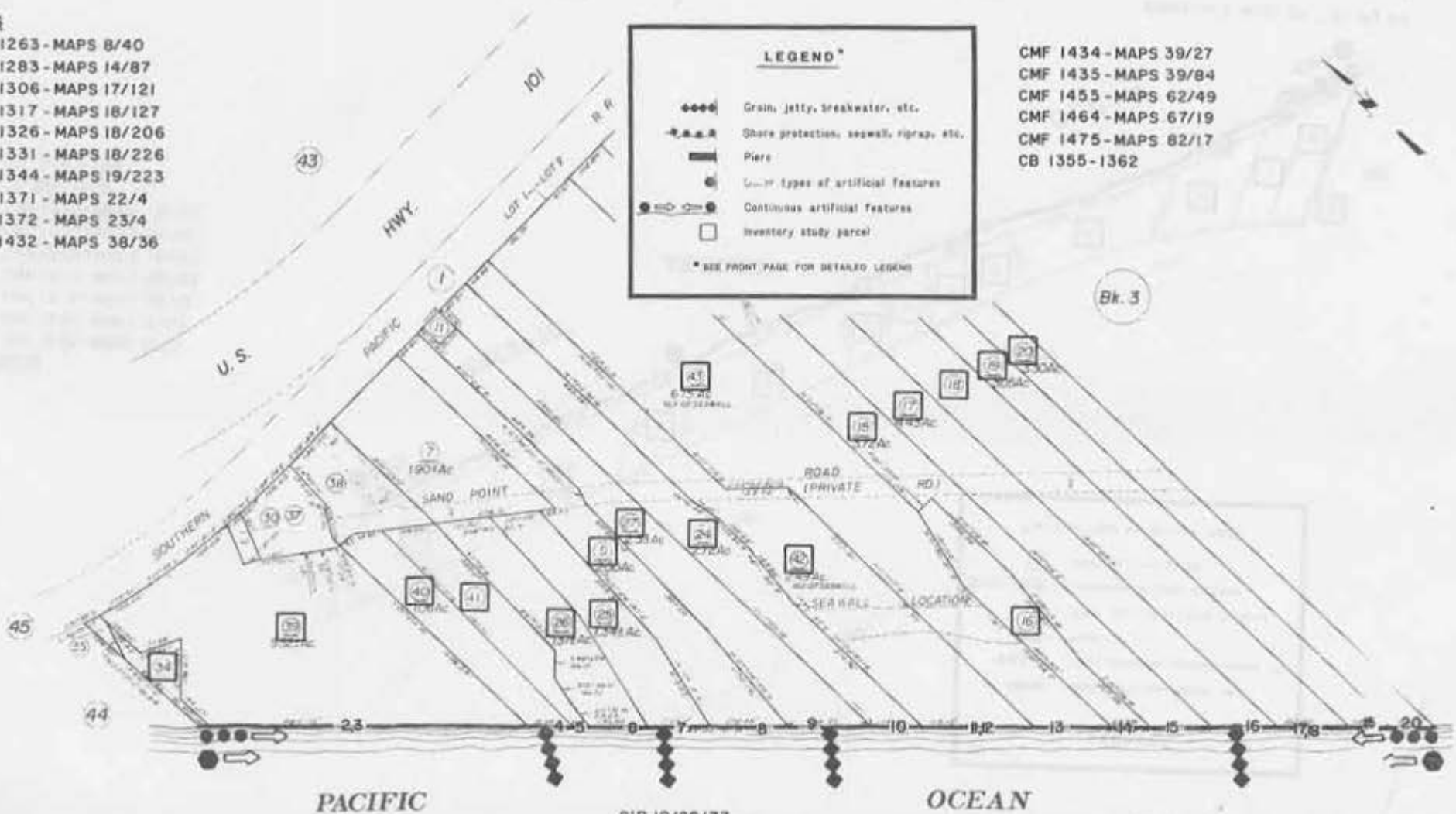
- CMF 1263 - MAPS 8/40
- CMF 1283 - MAPS 14/87
- CMF 1306 - MAPS 17/121
- CMF 1317 - MAPS 18/127
- CMF 1326 - MAPS 18/206
- CMF 1331 - MAPS 18/226
- CMF 1344 - MAPS 19/223
- CMF 1371 - MAPS 22/4
- CMF 1372 - MAPS 23/4
- CMF 1432 - MAPS 38/36

- CMF 1434 - MAPS 39/27
- CMF 1435 - MAPS 39/84
- CMF 1455 - MAPS 62/49
- CMF 1464 - MAPS 67/19
- CMF 1475 - MAPS 82/17
- CB 1355-1362

**LEGEND\***

-  Grain, jetty, breakwater, etc.
-  Shore protection, seawall, riprap, etc.
-  Pier
-  Types of artificial features
-  Continuous artificial features
-  Inventory study parcel

\* SEE FRONT PAGE FOR DETAILED LEGEND



PACIFIC

OCEAN

SIR 10/20/77

**NOTE: LOCATIONS OF DATA ARE APPROXIMATE.**

Assessor's Map Bk 5 - Pg 45  
County of Santa Barbara, Ca

NOTE - Assessor's Book Numbers Shown in Ellipses  
Assessor's Parcel Numbers Shown in Circles

PUEBLO LANDS

3-40

MAPS

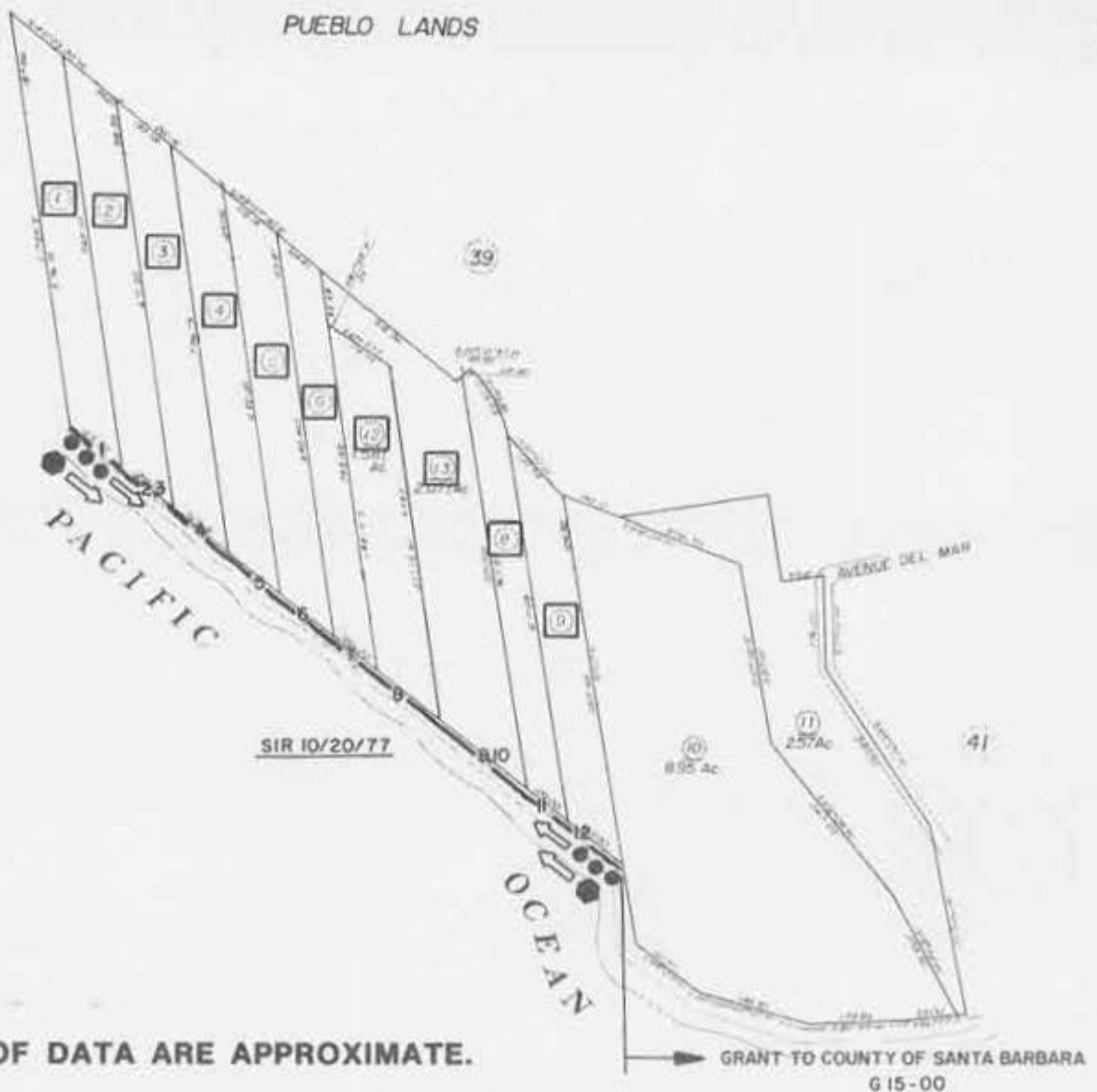
- CMF 1263 - MAPS 8/40
- CMF 1362 - MAPS 20/193
- CMF 1434 - MAPS 39/27
- CMF 1441 - MAPS 43/46
- CB 1355-1362

Bk  
5

**LEGEND\***

- ◆◆◆◆ Groin, jetty, breakwater, etc.
- Shore protection, seawall, riprap, etc.
- ▬ Pier
- Other types of artificial features
- Continuous artificial features
- Inventory study parcel

\* SEE FRONT PAGE FOR DETAILED LEGEND



NOTE: LOCATIONS OF DATA ARE APPROXIMATE.

NOTE: Assessor's Block Numbers Shown in Ellipses  
Assessor's Parcel Numbers Shown in Circles

# DATA SUMMARIES BY PARCEL

# DATA SUMMARIES BY PARCEL

PAGE/LINE	ASSESSOR'S PARCEL NO	RECORDING NUMBER	DATE RECORDED	IDENTIFICATION	OWNER-SHIP	TITLE SOURCE	SHORE LENGTH (FEET)	DESC TYPE	DESCRIPTION CALL ALONG WATER	M & B AVAIL	SPEC CONS	FEATURE/ACTION	WITHIN PARCEL	STUDY/PRIORITY AUDITEM 0
SEE NOTE 1	SEE NOTE 2 & 4	SEE NOTE 3 & 4	Date vesting document was recorded	Name of public facility or subdivision	Indicates type of public ownership or if parcel is privately owned	Original source of title	Approximate shoreline length of the parcel	Description type	Descriptive call along the water from the description of the parcel	SEE NOTE 5	Special consideration which might affect the boundary along the parcel	Type of artificial feature or action that may be affecting the shoreline of the parcel	Indicates whether or not the physical location of the artificial feature or action is within the parcel limits	SEE NOTE 6

- (1) The SLC "Inventory" number that is given to the Summary Maps (page) and to the individual parcels (line), in a north to south direction, and may not have the same limits as County Assessor's Parcels.
- (2) County Assessor's Parcel Numbers which identifies a parcel of land for tax purposes, and generally were used by SLC in acquiring vesting documents.
- (3) Indicates the recording number of the vesting document acquired for this "inventory". If a "see page/line" number appears in this column, it means that the parcel falls within a subdivision, and the referred to vesting document was acquired for the "inventory", since it would be representative of all the parcels within the subdivision.
- (4) From County Public Records as of 1977, State and Federal ownership as of Jan. 1981.

- (5) Identifies if a description or a map exists that has a metes and bounds survey of the shoreline, an evaluation of that shoreline survey is reflected in the "study/priority AUDITEM 0" column.
- (6) This column lists the numerical value assigned to various factors that affect each parcel and, by a systematic comparison, an overall study/survey priority is established. The factors are:
  - 1) A = Shoreline condition: an evaluation based on the discovery of artificial features or actions.
  - 2) U = Identifies type of ownership and development.
  - 3) G = Descriptive call along the water from the description of the parcel.
  - 4) T = Evaluation of possible title problems.
  - 5) E = Possible encroachment onto sovereign lands.
  - 6) M = An evaluation of the metes and bounds description along the shoreline in the acquired maps and documents.

**NOTE : THESE COMPUTER PRINT-OUTS ARE SUMMARIES. WHAT IS SHOWN MAY NOT BE THE EXACT WORDING OR CONDITION**



# DATA SUMMARIES, BY PARCEL

PAGE/LINE	ASSESSOR'S PARCEL NO.	RECORDING NUMBER	DATE RECORDED	IDENTIFICATION	OWNER-SHIP	TITLE SOURCE	SHORE LENGTH (FEET)	DESC TYPE	DESCRIPTION CALL ALONG WATER	MAR AVAIL.	SPEC. CONS.	FEATURE/ACTION	WITHIN PARCEL	STUDY/PRIORITY/AUTOTERM	
1 1	113-020-001	S	9670	08-06-69	PRIV	RANC	1625.	M&B	SHORE	MAP				535504X 5	
1 2	113-020-021	S	17944	05-15-74	PRIV	RANC	1400.	SUBD	TIDELANDS EXCEPT	MAP				535553X 4	
1 3	113-020-012	S	6406	03-10-70	CO	RANC	200.	M&B	MEAN HIGH TIDE	BOTH				534554X 5	
1 4	113-020-021	S	17944	05-15-74	PRIV	RANC	5400.	SUBD	TIDELANDS EXCEPT	MAP				535552X 4	
1 5	113-020-009	S	37711	12-28-67	PRIV	RANC	310.	M&B	M&B ONLY	BOTH				532555X 4	
2 1	113-060-001	S	8965	07-12-69	PRIV	RANC	9360.	M&B	RANCHO LINE			HIST POSS	YES	532551X 4	
3 1	113-160-001	S	8965	07-12-69	PRIV	RANC	2560.	M&B	RANCHO LINE					532551X 4	
3 2	113-160-004	S	16924	05-22-75	PRIV	S PAT	3950.	SEC	SECTIONAL					535551X 4	
3 3	113-160-005	S	9584	09-01-65	PRIV	S PAT	2500.	SEC	SECTIONAL			HIST POSS	QUES	535551X 4	
3 4	113-160-006	S			US		1350.					HIST POSS	QUES	54 4518 4	
3 5	113-160-009	S	1173	01-13-67	PRIV	S PAT	4260.	SEC	SECTIONAL			HIST POSS	QUES	535551X 4	
3 6	113-160-010	S	14600	10-18-68	CA	S PAT	4810.	SEC	SECTIONAL			HIST POSS	YES	535551X 4	
3 7	113-160-014	S	15013	04-08-63	PRIV	S PAT	1700.	M&B	ORDINARY HW					535551X 4	
4 1	95-020-001	S	8929	10-21-61	VANDENBERG AFB	US	RANC	7000.	M&B	HIGH WATER	MAP			543552X 4	
4 2	95-020-002	S	8929	10-21-61	VANDENBERG AFB	US	RANC	10000.	M&B	HIGH WATER	BOTH			543552X 4	
4 3	95-020-002	S	1063	01-09-62	VANDENBERG AFB	US	RANC	610.	M&B	MEAN HIGH TIDE	BOTH			544553X 4	
4 4	95-020-002	S	26211	06-26-62	VANDENBERG AFB	US	RANC	200.	M&B	MEAN HIGH TIDE	BOTH			544553X 4	
4 5	95-020-002	S	8929	10-21-61	VANDENBERG AFB	US	RANC	5000.	M&B	HIGH WATER	BOTH			543552X 4	
4 6	95-020-008	S	8929	10-21-61	VANDENBERG AFB	US	RANC	15000.	OTH	SHORE -	MAP	HIST POSS	YES	543552X 4	
5 1	95-030-001	S	8929	10-21-61	VANDENBERG AFB	US	RANC	7500.	OTH	SHORE	MAP			543552X 4	
5 2	95-030-004	S	8929	10-21-61	VANDENBERG AFB	US	RANC	24000.	OTH	SHORE	MAP	HIST POSS	YES	543552X 4	
5 3	95-030-004	S	9955	11-14-61	VANDENBERG AFB	US	RANC	12000.	M&B	ORDINARY HT	DESC	PIPE	YES	444553X 4	
6 1	95-050-001	S	1685	02-27-62	VANDENBERG AFB	US	RANC	3200.	SUBD	RANCHO LINE		POST	YES	542551X 4	
6 2	95-050-001	S	1447	02-19-62	VANDENBERG AFB	US	RANC	1600.	SUBD	HIGH WATER	DESC	HIST POSS	QUES	542553X 4	
6 3	95-050-001	S	304	01-11-64	VANDENBERG AFB	US	RANC	1600.	SUBD	RANCHO LINE		HIST POSS	QUES	542551X 4	
6 4	95-050-001	S	2781	04-03-62	VANDENBERG AFB	US	RANC	2500.	M&B	RANCHO LINE		HIST POSS	QUES	542551X 4	
6 5	95-050-001	S	5504	07-20-62	VANDENBERG AFB	US	RANC	1400.	M&B	RANCHO LINE	MAP	HIST POSS	QUES	542552X 4	
6 6	95-050-009	S	1745	02-28-62	VANDENBERG AFB	US	RANC	11600.	SUBD	RANCHO LINE	MAP	HIST POSS	QUES	542552X 4	
6 7	95-050-009	S	2160	03-16-62	VANDENBERG AFB	US	RANC	9600.	SUBD	RANCHO LINE	MAP	SHORE PROT	YES	242552X 2	
6 8	95-050-015	S	2160	03-16-62	VANDENBERG AFB	US	RANC	7800.	SUBD	RANCHO LINE	MAP	HIST POSS	QUES	542552X 4	
7 1	83-200-001	S	7187	03-02-66	VANDENBERG AFB	US	RANC	4100.	SUBD	ORDINARY HW		HIST POSS	YES	545551X 4	
7 2	83-200-004	S	7187	03-02-66	VANDENBERG AFB	US	RANC	6300.	SUBD	ORDINARY HW				545551X 4	
8 1	83-210-001	S	7187	03-02-66	VANDENBERG AFB	US	RANC	1700.	SUBD	ORDINARY HW				545551X 4	
8 2	83-210-002	D	T- 094	07-15-78	PT ARGUELLO LT	US	RANC	7500.	M&B	LOW WATER				541551X 4	
8 3	83-210-003	S	7187	03-02-66	VANDENBERG AFB	US	RANC	2400.	SUBD	ORDINARY HW				545551X 4	
8 4	83-210-007	S	7187	03-02-66	VANDENBERG AFB	US	RANC	8400.	SUBD	ORDINARY HW				545551X 4	
8 5	83-210-010	S	7187	03-02-66	VANDENBERG AFB	US	RANC	800.	SUBD	ORDINARY HW				545551X 4	
8 6	83-210-013	S	7187	03-02-66	VANDENBERG AFB	US	RANC	5300.	SUBD	ORDINARY HW				545551X 4	
8 7	83-210-015	S	5172	07-22-65	VANDENBERG AFB	US	RANC	435.	M&B	SHORE		PRC	MULTIPLE	YES	143551X 3
8 8	83-210-013	S	7187	03-02-66	VANDENBERG AFB	US	RANC	200.	SUBD	ORDINARY HW				545551X 4	
8 9	83-210-012	S	7187	03-02-66	VANDENBERG AFB	US	RANC	5000.	SUBD	ORDINARY HW				545551X 4	
9 1	83-220-006	S	7187	03-02-66	VANDENBERG AFB	US	RANC	400.	SUBD	ORDINARY HW				545551X 4	
9 2	83-220-005	S	7187	03-02-66	VANDENBERG AFB	US	RANC	4000.	SUBD	ORDINARY HW				545551X 4	
10 1	83-230-006	S	7187	03-02-66	VANDENBERG AFB	US	RANC	2000.	SUBD	ORDINARY HW				545551X 4	
10 2	83-230-007	S	7187	03-02-66	VANDENBERG AFB	US	RANC	2500.	SUBD	ORDINARY HW				545551X 4	
10 3	83-230-006	S	7187	03-02-66	VANDENBERG AFB	US	RANC	3300.	SUBD	ORDINARY HW				545551X 4	
11 1	83-340-006	S	7187	03-02-66	VANDENBERG AFB	US	RANC	8000.	SUBD	ORDINARY HW		HIST POSS	QUES	545551X 4	
11 2	83-340-005	S	7187	03-02-66	VANDENBERG AFB	US	RANC	4400.	SUBD	ORDINARY HW		SHORE PROT	YES	345533X 3	
12 1	83-350-006	S	7187	03-02-66	VANDENBERG AFB	US	RANC	9100.	SUBD	ORDINARY HW		SHORE PROT	YES	345533X 3	
13 1	83-510-001	S	4627	06-18-63	JALAMA BEACH PK	CO	RANC	1650.	M&B	OCEAN	BOTH			533552X 4	
13 2	83-510-023	S	36574	12-31-69		PRIV	RANC	50.	SUBD	ORDINARY HT	MAP			534552X 4	
13 3	83-510-022	S	36574	12-31-69		PRIV	RANC	7500.	SUBD	ORDINARY HT	MAP	PIPE	YES	434552X 3	
13 4	83-510-027	S	36574	12-31-69		PRIV	RANC	7500.	SUBD	ORDINARY HT	MAP	MULTIPLE	YES	134512X 2	
14 1	83-600-012	S	6037	02-14-77		PRIV	RANC	5800.	SUBD	RANCHO LINE	MAP			532553X 4	

NOTE: THESE COMPUTER PRINT-OUTS ARE SUMMARIES, WHAT IS SHOWN MAY NOT BE THE EXACT WORDING OR CONDITION.

MAY 1997

PAGE/LINE	ASSESSOR'S PARCEL NO.	RECORDING NUMBER	DATE RECORDED	IDENTIFICATION	OWNER-SHIP	TITLE SOURCE	SHORE LENGTH (FEET)	DESC TYPE	DESCRIPTION CALL ALONG WATER	M&B AVAIL.	SPEC. CONS.	FEATURE/ACTION	WITHIN PARCEL	STUDY/PRIORITY AUTOTERM
14 2	83-600-011	S 36576	12-31-69		PRIV	RANC	1900.	SUBD	ORDINARY WT	MAP				534553X 4
14 3	83-600-010	D W- 238	07-07-81	PT CONCEPTION	US	RANC	4500.	M&B	SHORE	MAP		HIST POSS	YES	532553X 4
14 4	83-600-009	S 6837	02-14-77		PRIV	RANC	1000.	SUBD	RANCHO LINE	MAP				532553X 4
14 5	83-600-008	S 6837	02-14-77		PRIV	RANC	1900.	SUBD	RANCHO LINE	MAP				532553X 4
14 6	83-600-007	S 6837	02-14-77		PRIV	RANC	4900.	SUBD	RANCHO LINE	MAP		PIPE	YES	432553X 4
15 1	83-610-006	S 1077A	07-17-51		PRIV	RANC	2400.	M&B	SHORE	BOTH				533553X 4
15 2	83-610-007	S 1077A	07-17-51		PRIV	RANC	2850.	M&B	SHORE	BOTH		MULTIPLE	YES	332553X 3
15 3	83-610-010	S 1077A	07-17-51		PRIV	RANC	6600.	M&B	SHORE	BOTH	PRC	MULTIPLE	YES	253553X 2
16 1	83-620-014	S 28648	08-12-63		PRIV	RANC	11400.	OTH	RANCHO LINE	MAP		MULTIPLE	YES	252553X 2
17 1	83-670-018	S 23355	08-31-70		PRIV	RANC	13120.	M&B	MEAN HIGH TIDE	MAP				534553X 5
18 1	83-690-034	S 23355	08-31-70		PRIV	RANC	6950.	M&B	MEAN HIGH TIDE	MAP		SHORE PROT	YES	134512X 2
19 1	83-690-022	S 23355	08-31-70		PRIV	RANC	25240.	M&B	MEAN HIGH TIDE	MAP	PRC	MULTIPLE	YES	134512X 2
20 1	83-690-013	S 29904	10-10-67	GAVIOTA SP	CA	RANC	2400.	M&B	MEAN HIGH TIDE	MAP		SHORE PROT	YES	254512X 3
21 1	81-130-038	S 17830	06-25-69	GAVIOTA SP	CA	RANC	1100.	M&B	RANCHO LINE	MAP				552553X 4
21 2	81-130-038	S 11687	07-16-53	GAVIOTA SP	CA	RANC	550.	M&B	ORDINARY HW	MAP	PRC	PIER	YES	552553X 4
21 3	81-130-038	S 17830	06-25-69	GAVIOTA SP	CA	RANC	1000.	M&B	RANCHO LINE	MAP				552553X 4
21 4	81-130-018	S 29904	10-10-67	GAVIOTA SP	CA	RANC	5000.	M&B	MEAN HIGH TIDE	MAP		SHORE PROT	YES	554553X 3
21 5	81-130-019	D 40- 153	08-16-97		PRIV	RANC	2520.	M&B	HIGH WATER	MAP	PRC	PIPE	YES	483443X 4
21 6	81-130-020	S 29904	10-10-67	GAVIOTA SP	CA	RANC	2700.	M&B	MEAN HIGH TIDE	MAP		SHORE PROT	YES	484553X 4
22 1	81-140-008	S 29904	10-10-67	GAVIOTA SP	CA	RANC	5100.	M&B	MEAN HIGH TIDE	MAP				554553X 4
22 2	81-140-009	S 29904	10-10-67	GAVIOTA SP	CA	RANC	5400.	M&B	MEAN HIGH TIDE	MAP				554553X 4
22 3	81-140-010	S 29904	10-10-67	GAVIOTA SP	CA	RANC	1800.	M&B	MEAN HIGH TIDE	MAP				554553X 4
23 1	81-150-009	S 29904	10-10-67	GAVIOTA SP	CA	RANC	2500.	M&B	MEAN HIGH TIDE	MAP				554553X 4
23 2	81-150-010	S 9034	06-27-50		PRIV	RANC	900.	M&B	MEAN HIGH TIDE	MAP	PRC	PIPES	YES	534543X 4
24 1	81-160-001	S 7437	03-03-61		PRIV	RANC	740.	M&B	M&B ONLY	BOTH		MULTIPLE	YES	132512X 2
24 2	81-160-002	S 7437	03-03-61		PRIV	RANC	680.	M&B	M&B ONLY	BOTH		SHORE PROT	YES	132512X 2
25 1	81-170-001	S 7437	03-03-61		PRIV	RANC	300.	M&B	M&B ONLY	BOTH		SHORE PROT	YES	132512X 2
25 2	81-170-002	S 16024	04-16-64		PRIV	RANC	120.	SUBD	M&B ONLY	MAP		SHORE PROT	YES	132512X 2
25 3	81-170-003	S 7437	03-03-61		PRIV	RANC	1100.	M&B	M&B ONLY	BOTH		SHORE PROT	YES	132522X 2
26 1	81-180-001	S 7437	03-03-61		PRIV	RANC	850.	M&B	M&B ONLY	BOTH		SHORE PROT	YES	132522X 2
26 2	81-180-002	S 7437	03-03-61		PRIV	RANC	120.	M&B	M&B ONLY	BOTH				532553X 4
26 3	81-180-003	S 7437	03-03-61		PRIV	RANC	60.	M&B	M&B ONLY	BOTH				532553X 4
26 4	81-180-004	S 7960	07-31-30		PRIV	RANC	30.	M&B	HIGH WATER	MAP				533553X 4
26 5	81-180-004	S 5893	07-03-31		PRIV	RANC	50.	M&B	HIGH WATER	MAP				533553X 4
26 6	81-180-005	S 16027	04-16-64		PRIV	RANC	50.	M&B	MEAN HIGH TIDE	MAP				534553X 4
26 7	81-180-006	S 7437	03-03-61		PRIV	RANC	30.	M&B	MEAN HIGH TIDE	MAP				534553X 4
27 1	81-190-012	S 40375	09-21-64		PRIV	RANC	145.	M&B	M&B ONLY	BOTH				532553X 4
28 1	81-190-013	S 46925	11-04-64		PRIV	RANC	1000.	M&B	OCEAN	BOTH				533553X 4
28 2	81-190-014	S 29944	08-19-65		PRIV	RANC	80.	M&B	MEAN HIGH TIDE	BOTH				534553X 4
28 3	81-190-002	S 33631	10-15-71		PRIV	RANC	80.	M&B	MEAN HIGH TIDE	BOTH				534553X 4
28 4	81-190-003	S 13154	04-16-74		PRIV	RANC	80.	M&B	M&B ONLY	BOTH				532553X 4
28 5	81-190-004	S 27	01-02-51		PRIV	RANC	80.	M&B	M&B ONLY	BOTH				532553X 4
28 6	81-190-005	S 27131	08-25-71		PR V	RANC	80.	M&B	M&B ONLY	BOTH				532553X 4
28 7	81-190-006	S 24661	08-08-68		PRIV	RANC	80.	M&B	M&B ONLY	BOTH				532553X 4
28 8	81-190-007	S 19258	06-24-71		PRIV	RANC	80.	M&B	M&B ONLY	BOTH				532553X 4
28 9	81-190-008	S 54273	12-24-62		PRIV	RANC	80.	M&B	MEAN HIGH TIDE	BOTH				534553X 4
28 10	81-190-009	S 3866	04-03-29		PRIV	RANC	80.	M&B	M&B ONLY	BOTH				532553X 4
28 11	81-190-010	S 7474	07-24-44		PRIV	RANC	80.	M&B	M&B ONLY	BOTH				532553X 4
28 12	81-190-011	S 7474	07-24-44		PRIV	RANC	80.	M&B	M&B ONLY	BOTH				532553X 4
29 1	81-150-023	S 2794	02-16-54		PRIV	RANC	150.	M&B	M&B ONLY	BOTH		MULTIPLE	YES	322553X 4
29 2	81-150-024	S 2794	02-16-54		PRIV	RANC	220.	M&B	HIGH WATER	BOTH				533553X 4
29 3	81-150-025	S 2794	02-16-54		PRIV	RANC	435.	M&B	HIGH WATER	BOTH				533553X 4
29 4	81-150-014	S 41524	12-10-77		PRIV	RANC	1450.	M&B	HIGH WATER	BOTH				533553X 4
29 5	81-150-000	D 68- 488	11-28-99		PRIV	RANC	750.	M&B	HIGH WATER	BOTH		SHORE PROT	YES	133522X 2
							1700.	OTH	NONE	MAP	PRC	MULTIPLE	YES	13 443X 2

NOTE: THESE COMPUTER PRINT-OUTS ARE SUMMARIES, WHAT IS SHOWN MAY NOT BE THE EXACT WORDING OR CONDITION.

PAGE/LINE	ASSESSOR'S PARCEL NO.	RECORDING NUMBER	DATE RECORDED	IDENTIFICATION	OWNER-SHIP	TITLE SOURCE	SHORE LENGTH (FEET)	DESC TYPE	DESCRIPTION CALL ALONG WATER	M+B AVAIL.	SPEC. CONS.	FEATURE/ACTION	WITHIN PARCEL	STUDY/PRIORITY AUDITERN O
30 1	81-210-008	S 1790	01-11-79	GAVIOTA SP	CA	RANC	600.	M&B	MEAN HIGH WATER	BOTH		SHORE PROT	YES	154522X 3
30 2	81-210-022	S 1790	01-11-79	GAVIOTA SP	CA	RANC	900.	M&B	MEAN HIGH WATER	BOTH		MULTIPLE	YES	354513X 3
30 3	81-210-011	S 45056	12-31-74		PRIV	RANC	700.	M&B	MEAN HIGH WATER	BOTH		STRUCT MISC	YES	354535X 3
30 4	81-210-024	S 47997	12-24-73		PRIV	RANC	1700.	M&B	MEAN HIGH TIDE	MAP				534554X 5
30 5	81-210-026	S 23372	06-28-65		PRIV	RANC	1550.	M&B	MEAN HIGH TIDE	MAP		SHORE PROT	YES	134522X 2
30 6	81-210-027	S 23332	06-09-76	REFUGIO SB	CA	RANC	1800.	OTH	OCEAN	BOTH		SHORE PROT	YES	153522X 3
30 7	81-210-028	S 23332	06-09-76	REFUGIO SB	CA	RANC	2400.	OTH	OCEAN	BOTH		SHORE PROT	YES	153522X 3
30 8	81-210-013	S 12621	09-05-50	REFUGIO SB	CA	RANC	3500.	M&B	MEAN HIGH TIDE	MAP		SHORE PROT	YES	154522X 3
31 1	81-230-009	S 36193	12-13-67	REFUGIO SB	CA	RANC	4800.	OTH	OCEAN	BOTH	PRC	PIPE	YES	533543X 4
31 2	81-230-010	S 34802	12-10-69	REFUGIO SB	CA	RANC	2500.	OTH	OCEAN	BOTH		MULTIPLE	YES	103512X 3
31 3	81-230-011	S 34803	12-10-69	REFUGIO SB	CA	RANC	3500.	OTH	OCEAN	BOTH	PRC	MULTIPLE	YES	853543X 4
31 4	81-230-013	S 17080	10-22-53	EL CAPITAN SB	CA	RANC	3300.	M&B	ORDINARY HT	MAP				554553X 4
32 1	81-250-007	S 17000	10-22-53	EL CAPITAN SB	CA	RANC	6300.	M&B	ORDINARY HT	MAP		SHORE PROT	YES	154522X 3
32 2	81-250-008	S 6861	02-28-66		PRIV	RANC	1250.	M&B	ORDINARY HT	MAP		SHORE PROT	NO	434553X 4
33 1	79-080-014	S 20278	07-18-69		PRIV	RANC	500.	M&B	MEAN HIGH TIDE	MAP				534553X 4
33 2	79-080-013	S 20278	07-18-69		PRIV	RANC	5000.	M&B	MEAN HIGH TIDE	MAP				534553X 4
33 3	79-080-012	S 34824	11-30-67		PRIV	RANC	4000.	M&B	ORDINARY HT	MAP		MULTIPLE	YES	334553X 3
33 4	79-080-019	S 8114	03-05-65		PRIV	RANC	1100.	M&B	CONFLICT	MAP		SHORE PROT	YES	43 5353X 4
33 5	79-080-020	S 10149	11-13-43		PRIV	RANC	1400.	M&B	ORDINARY HW	MAP		SHORE PROT	YES	435553X 4
34 1	79-160-010	S 10149	11-13-43	SD NAPLES	PRIV	RANC	500.	SUBD	ORDINARY HT	MAP		HIST POSS	YES	534553X 4
34 2	79-160-016	S 10149	11-13-43	SD NAPLES	PRIV	RANC	550.	SUBD	ORDINARY HT	MAP				534553X 4
34 3	79-160-017	S 10149	11-13-43	SD NAPLES	PRIV	RANC	2000.	SUBD	ORDINARY HT	MAP				534553X 4
35 1	79-180-012	S 10149	11-13-43	SD NAPLES	PRIV	RANC	900.	SUBD	ORDINARY HT	MAP		HIST POSS	QUES	534553X 4
36 1	79-190-009	S 10149	11-13-43	SD NAPLES	PRIV	RANC	470.	SUBD	ORDINARY HT	MAP		HIST POSS	QUES	534553X 4
36 2	79-190-008	S 26299	07-05-73	SD NAPLES	PRIV	RANC	470.	SUBD		MAP		HIST POSS	QUES	53 453X 4
37 1	79-180-013	S 10149	11-13-43	SD NAPLES	PRIV	RANC	2000.	SUBD	ORDINARY HT	MAP		HIST POSS	QUES	534553X 4
38 1	79-200-004	S 10149	11-13-43		PRIV	RANC	4600.	M&B	ORDINARY HT	MAP				534553X 4
38 2	79-200-005	O 67- 313	07-24-99		PRIV	RANC	2160.	M&B	OCEAN	BOTH	PRC	PIER	YES	333542X 3
38 3	79-200-006	S 36453	12-12-68		PRIV	RANC	1300.	M&B	MEAN HIGH TIDE	BOTH		HIST POSS	YES	434552X 4
38 4	79-200-007	S 36453	12-12-68		PRIV	RANC	1700.	M&B	MEAN HIGH TIDE	BOTH		HIST POSS	YES	434552X 4
39 1	79-210-059	S 14887	12-20-45		PRIV	RANC	5000.	M&B	ORDINARY HT	MAP	PRC	MULTIPLE	YES	134542X 2
39 2	79-210-012	S 6807	12-07-81		PRIV	RANC	1600.	M&B	ORDINARY HW	MAP		SHORE PROT	YES	135532X 2
39 3	79-210-013	S 7625	03-21-67		PRIV	RANC	1150.	M&B	MEAN HIGH TIDE	MAP		SHORE PROT	YES	134532X 2
39 4	79-210-014	S 7625	03-21-67		PRIV	RANC	1850.	M&B	MEAN HIGH TIDE	MAP		PIPE	YES	434532X 3
39 5	79-210-015	S 7625	03-21-67		PRIV	RANC	1100.	M&B	MEAN HIGH TIDE	MAP		STRUCT MISC	YES	434512X 3
40 1	73-090-050	S 7469	03-09-59		PRIV	RANC	850.	M&B	RANCHO LINE	MAP	PRC	PIPE	YES	532543X 4
40 2	73-090-028	S 32288	11-03-67		CA	RANC	5110.	M&B	MEAN HIGH TIDE	BOTH		HIST POSS	YES	534553X 4
41 1	75-181-000					RANC	50.			MAP				52 453X 5
41 2	75-181-035	S 18560	05-22-72		PRIV	RANC	960.	SUBD	M&B ONLY	MAP		STEPS	YES	422533X 3
42 1	75-192-006	S 32305	11-03-67	ISLA VISTA PARK	CO	RANC	75.	SUBD	MEAN HIGH TIDE	BOTH				524553X 4
42 2	75-192-005	S 8608	03-29-67	ISLA VISTA PARK	CO	RANC	125.	SUBD	MEAN HIGH TIDE	BOTH				524553X 4
42 3	75-192-002	(SEE 43-16)		SD ISLA VISTA	PRIV	RANC	25.	SUBD	MEAN HIGH TIDE	BOTH				514553X 4
42 4	75-192-003	(SEE 43-16)		SD ISLA VISTA	PRIV	RANC	50.	SUBD	MEAN HIGH TIDE	BOTH				514553X 4
42 5	75-192-004	(SEE 43-16)		SD ISLA VISTA	PRIV	RANC	25.	SUBD	MEAN HIGH TIDE	BOTH				514553X 4
42 6	75-192-000	M 15- 81	11-10-85	ESCONDIDO PASS	CO	RANC	35.	SUBD	MEAN HIGH TIDE	BOTH				514553X 4
42 7	75-193-001	(SEE 43-16)		SD ISLA VISTA	PRIV	RANC	25.	SUBD	MEAN HIGH TIDE	BOTH				514553X 4
42 8	75-193-041	(SEE 43-16)		SD ISLA VISTA	PRIV	RANC	25.	SUBD	MEAN HIGH TIDE	BOTH				514553X 4
42 9	75-193-040	(SEE 43-16)		SD ISLA VISTA	PRIV	RANC	25.	SUBD	MEAN HIGH TIDE	BOTH				514553X 4
42 10	75-193-022	(SEE 43-16)		SD ISLA VISTA	PRIV	RANC	50.	SUBD	MEAN HIGH TIDE	BOTH				514553X 4
42 11	75-193-032	(SEE 43-16)		SD ISLA VISTA	PRIV	RANC	50.	SUBD	MEAN HIGH TIDE	BOTH				514553X 4
42 12	75-193-034	(SEE 43-16)		SD ISLA VISTA	PRIV	RANC	25.	SUBD	MEAN HIGH TIDE	BOTH				514553X 4
42 13	75-193-035	(SEE 43-16)		SD ISLA VISTA	PRIV	RANC	25.	SUBD	MEAN HIGH TIDE	BOTH				514553X 4
42 14	75-193-020	(SEE 43-16)		SD ISLA VISTA	PRIV	RANC	50.	SUBD	MEAN HIGH TIDE	BOTH				514553X 4
42 15	75-193-042	(SEE 43-16)		SD ISLA VISTA	PRIV	RANC	25.	SUBD	MEAN HIGH TIDE	BOTH				514553X 4

NOTE: THESE COMPUTER PRINT-OUTS ARE SUMMARIES, WHAT IS SHOWN MAY NOT BE THE EXACT WORDING OR CONDITION.

NOTE: THESE COMPUTER PRINT-OUTS ARE SUMMARIES, WHAT IS SHOWN MAY NOT BE THE EXACT WORDING OR CONDITION.

PAGE/LINE	ASSESSOR'S PARCEL NO.	RECORDING NUMBER	DATE RECORDED	IDENTIFICATION	OWNER-SHIP	TITLE SOURCE	SHORE LENGTH (FEET)	DESC TYPE	DESCRIPTION CALL ALONG WATER	M+B AVAIL.	SPEC. CONS.	FEATURE/ ACTION	WITHIN PARCEL	STUDY/PRIORITY AUDITERN D
42 16	75-193-043	(SEE 43-16)		SD ISLA VISTA	PRIV	RANC	25.	SUBD	MEAN HIGH TIDE	BOTH				514553X 4
42 17	75-193-003	(SEE 43-16)		SD ISLA VISTA	PRIV	RANC	25.	SUBD	MEAN HIGH TIDE	BOTH				514553X 4
42 18	75-193-018	(SEE 43-16)		SD ISLA VISTA	PRIV	RANC	25.	SUBD	MEAN HIGH TIDE	BOTH				514553X 4
42 19	75-193-036	(SEE 43-16)		SD ISLA VISTA	PRIV	RANC	50.	SUBD	MEAN HIGH TIDE	BOTH				514553X 4
42 20	75-193-037	(SEE 43-16)		SD ISLA VISTA	PRIV	RANC	50.	SUBD	MEAN HIGH TIDE	BOTH				514553X 4
42 21	75-193-026	(SEE 43-16)		SD ISLA VISTA	PRIV	RANC	25.	SUBD	MEAN HIGH TIDE	BOTH				514553X 4
42 22	75-193-024	(SEE 43-16)		SD ISLA VISTA	PRIV	RANC	25.	SUBD	MEAN HIGH TIDE	BOTH				514553X 4
42 23	75-193-008	(SEE 43-16)		SD ISLA VISTA	PRIV	RANC	25.	SUBD	MEAN HIGH TIDE	BOTH				514553X 4
42 24	75-193-009	(SEE 43-16)		SD ISLA VISTA	PRIV	RANC	25.	SUBD	MEAN HIGH TIDE	BOTH				514553X 4
42 25	75-193-010	(SEE 43-16)		SD ISLA VISTA	PRIV	RANC	25.	SUBD	MEAN HIGH TIDE	BOTH				514553X 4
42 26	75-193-005	(SEE 43-16)		SD ISLA VISTA	PRIV	RANC	25.	SUBD	MEAN HIGH TIDE	BOTH				514553X 4
42 27	75-193-013	(SEE 43-16)		SD ISLA VISTA	PRIV	RANC	25.	SUBD	MEAN HIGH TIDE	BOTH				514553X 4
42 28	75-193-012	(SEE 43-16)		SD ISLA VISTA	PRIV	RANC	50.	SUBD	MEAN HIGH TIDE	BOTH				514553X 4
42 29	75-193-030	(SEE 43-16)		SD ISLA VISTA	PRIV	RANC	25.	SUBD	MEAN HIGH TIDE	BOTH				514553X 4
42 30	75-193-029	(SEE 43-16)		SD ISLA VISTA	PRIV	RANC	25.	SUBD	MEAN HIGH TIDE	BOTH				514553X 4
42 31	75-193-038	(SEE 43-16)		SD ISLA VISTA	PRIV	RANC	25.	SUBD	MEAN HIGH TIDE	BOTH				514553X 4
42 32	75-193-039	(SEE 43-16)		SD ISLA VISTA	PRIV	RANC	25.	SUBD	MEAN HIGH TIDE	BOTH		SHORE PROT	YES	514553X 3
42 33	75-193-007	(SEE 43-16)		SD ISLA VISTA	PRIV	RANC	25.	SUBD	MEAN HIGH TIDE	BOTH		SHORE PROT	YES	514553X 3
42 34	75-193-000	M 15- 81	11-10-75	CAMINO DEL SUR	CO	RANC	50.	SUBD	MEAN HIGH TIDE	BOTH		SHORE PROT MULTIPLE	YES	514553X 3
43 1	75-202-001	(SEE 43-16)		SD ISLA VISTA	PRIV	RANC	50.	SUBD	MEAN HIGH TIDE	BOTH				514553X 4
43 2	75-202-040	(SEE 43-16)		SD ISLA VISTA	PRIV	RANC	25.	SUBD	MEAN HIGH TIDE	BOTH				514553X 4
43 3	75-202-039	(SEE 43-16)		SD ISLA VISTA	PRIV	RANC	35.	SUBD	MEAN HIGH TIDE	BOTH				514553X 4
43 4	75-202-004	(SEE 43-16)		SD ISLA VISTA	PRIV	RANC	35.	SUBD	MEAN HIGH TIDE	BOTH				514553X 4
43 5	75-202-005	(SEE 43-16)		SD ISLA VISTA	PRIV	RANC	50.	SUBD	MEAN HIGH TIDE	BOTH				514553X 4
43 6	75-202-045	(SEE 43-16)		SD ISLA VISTA	PRIV	RANC	50.	SUBD	MEAN HIGH TIDE	BOTH				514553X 4
43 7	75-202-008	(SEE 43-16)		SD ISLA VISTA	PRIV	RANC	25.	SUBD	MEAN HIGH TIDE	BOTH				514553X 4
43 8	75-202-009	(SEE 43-16)		SD ISLA VISTA	PRIV	RANC	50.	SUBD	MEAN HIGH TIDE	BOTH				514553X 4
43 9	75-202-010	(SEE 43-16)		SD ISLA VISTA	PRIV	RANC	25.	SUBD	MEAN HIGH TIDE	BOTH				514553X 4
43 10	75-202-035	(SEE 43-16)		SD ISLA VISTA	PRIV	RANC	25.	SUBD	MEAN HIGH TIDE	BOTH		STRUCT MISC	YES	514553X 4
43 11	75-202-036	(SEE 43-16)		SD ISLA VISTA	PRIV	RANC	100.	SUBD	MEAN HIGH TIDE	BOTH				514553X 4
43 12	75-202-014	(SEE 43-16)		SD ISLA VISTA	PRIV	RANC	25.	SUBD	MEAN HIGH TIDE	BOTH				514553X 4
43 13	75-202-015	(SEE 43-16)		SD ISLA VISTA	PRIV	RANC	25.	SUBD	MEAN HIGH TIDE	BOTH				514553X 4
43 14	75-202-047	(SEE 43-16)		SD ISLA VISTA	PRIV	RANC	100.	SUBD	MEAN HIGH TIDE	BOTH				514553X 4
43 15	75-202-034	(SEE 43-16)		SD ISLA VISTA	PRIV	RANC	50.	SUBD	MEAN HIGH TIDE	BOTH				514553X 4
43 16	75-202-020	S 56924	09-20-72	SD ISLA VISTA	PRIV	RANC	50.	SUBD	MEAN HIGH TIDE	BOTH				514553X 4
43 17	75-202-037	(SEE 43-16)		SD ISLA VISTA	PRIV	RANC	50.	SUBD	MEAN HIGH TIDE	BOTH				514553X 4
43 18	75-202-046	(SEE 43-16)		SD ISLA VISTA	PRIV	RANC	50.	SUBD	MEAN HIGH TIDE	BOTH				514553X 4
43 19	75-202-048	(SEE 43-16)		SD ISLA VISTA	PRIV	RANC	75.	SUBD	MEAN HIGH TIDE	BOTH				514553X 4
43 20	75-202-049	(SEE 43-16)		SD ISLA VISTA	PRIV	RANC	75.	SUBD	MEAN HIGH TIDE	BOTH				514553X 4
43 21	75-202-043	(SEE 43-16)		SD ISLA VISTA	PRIV	RANC	50.	SUBD	MEAN HIGH TIDE	BOTH				514553X 4
43 22	75-202-041	(SEE 43-16)		SD ISLA VISTA	PRIV	RANC	75.	SUBD	MEAN HIGH TIDE	BOTH				514553X 4
43 23	75-202-060	M 15- 81	11-10-75	CAMINO PESCADOR	CO	RANC	40.	SUBD	MEAN HIGH TIDE	BOTH		STEPS	YES	514553X 3
44 1	75-213-001	(SEE 44-10)		SD OCEAN TERR	PRIV	RANC	50.	SUBD	ORDINARY HT	MAP				514553X 4
44 2	75-213-002	(SEE 44-10)		SD OCEAN TERR	PRIV	RANC	50.	SUBD	ORDINARY HT	MAP				514553X 4
44 3	75-213-003	(SEE 44-10)		SD OCEAN TERR	PRIV	RANC	50.	SUBD	ORDINARY HT	MAP				514553X 4
44 4	75-213-004	(SEE 44-10)		SD OCEAN TERR	PRIV	RANC	35.	SUBD	ORDINARY HT	MAP				514553X 4
44 5	75-213-005	(SEE 44-10)		SD OCEAN TERR	PRIV	RANC	50.	SUBD	ORDINARY HT	MAP				514553X 4
44 6	75-213-006	(SEE 44-10)		SD OCEAN TERR	PRIV	RANC	60.	SUBD	ORDINARY HT	MAP				514553X 4
44 7	75-213-007	(SEE 44-10)		SD OCEAN TERR	PRIV	RANC	50.	SUBD	ORDINARY HT	MAP				514553X 4
44 8	75-213-008	(SEE 44-10)		SD OCEAN TERR	PRIV	RANC	75.	SUBD	ORDINARY HT	MAP				514553X 4
44 9	75-213-009	(SEE 44-10)		SD OCEAN TERR	PRIV	RANC	25.	SUBD	ORDINARY HT	MAP				514553X 4
44 10	75-213-010	S 10061	04-20-70	SD OCEAN TERR	PRIV	RANC	25.	SUBD	ORDINARY HT	MAP				514553X 4
44 11	75-213-017	(SEE 44-10)		SD OCEAN TERR	PRIV	RANC	75.	SUBD	ORDINARY HT	MAP				514553X 4
44 12	75-213-013	(SEE 44-10)		SD OCEAN TERR	PRIV	RANC	50.	SUBD	ORDINARY HT	MAP				514553X 4

NOTE: THESE COMPUTER PRINT-OUTS ARE SUMMARIES, WHAT IS SHOWN MAY NOT BE THE EXACT WORDING OR CONDITION.

PAGE/LINE	ASSESSOR'S PARCEL NO.	RECORDING NUMBER	DATE RECORDED	IDENTIFICATION	OWNER-SHIP	TITLE SOURCE	SHORE LENGTH (FEET)	DESC TYPE	DESCRIPTION CALL-ALONG WATER	MAP AVAIL.	SPEC. CONS.	FEATURE/ACTION	WITHIN PARCEL	STUDY/PRIORITY AUTUMN 0
44 13	75-213-014	(SEE 44-10)		SD OCEAN TERR	PRIV	RANC	50.	SUBD	ORDINARY HT	MAP				514553X 4
44 14	75-213-015	(SEE 44-10)		SD OCEAN TERR	PRIV	RANC	25.	SUBD	ORDINARY HT	MAP				514553X 4
44 15	75-213-016	(SEE 44-10)		SD OCEAN TERR	PRIV	RANC	25.	SUBD	ORDINARY HT	MAP				514553X 4
45 1	75-223-000			EL EMBARCADERO		RANC	50.			MAP				51 453X 4
45 2	75-223-001	(SEE 44-10)		SD OCEAN TERR	PRIV	RANC	25.	SUBD	ORDINARY HT	MAP				514553X 4
45 3	75-223-002	(SEE 44-10)		SD OCEAN TERR	PRIV	RANC	25.	SUBD	ORDINARY HT	MAP				514553X 4
45 4	75-223-003	(SEE 44-10)		SD OCEAN TERR	PRIV	RANC	100.	SUBD	ORDINARY HT	MAP				514553X 4
45 5	75-223-005	(SEE 44-10)		SD OCEAN TERR	PRIV	RANC	25.	SUBD	ORDINARY HT	MAP				514553X 4
45 6	75-223-006	(SEE 44-10)		SD OCEAN TERR	PRIV	RANC	50.	SUBD	ORDINARY HT	MAP				514553X 4
45 7	75-223-007	(SEE 44-10)		SD OCEAN TERR	PRIV	RANC	25.	SUBD	ORDINARY HT	MAP				514553X 4
45 8	75-223-008	(SEE 44-10)		SD OCEAN TERR	PRIV	RANC	50.	SUBD	ORDINARY HT	MAP				514553X 4
45 9	75-223-021	(SEE 44-10)		SD OCEAN TERR	PRIV	RANC	50.	SUBD	ORDINARY HT	MAP				514553X 4
45 10	75-223-020	(SEE 44-10)		SD OCEAN TERR	PRIV	RANC	50.	SUBD	ORDINARY HT	MAP				514553X 4
45 11	75-223-022	(SEE 44-10)		SD OCEAN TERR	PRIV	RANC	50.	SUBD	ORDINARY HT	MAP				514553X 4
45 12	75-223-015	(SEE 44-10)		SD OCEAN TERR	PRIV	RANC	25.	SUBD	ORDINARY HT	MAP				514553X 4
45 13	75-223-016	(SEE 44-10)		SD OCEAN TERR	PRIV	RANC	75.	SUBD	ORDINARY HT	MAP				514553X 4
45 14	75-223-017	(SEE 44-10)		SD OCEAN TERR	PRIV	RANC	50.	SUBD	ORDINARY HT	MAP				514553X 4
45 15	75-223-018	(SEE 44-10)		SD OCEAN TERR	PRIV	RANC	75.	SUBD	ORDINARY HT	MAP				514553X 4
45 16	75-223-019	(SEE 44-10)		SD OCEAN TERR	PRIV	RANC	65.	SUBD	ORDINARY HT	MAP				514553X 4
46 1	73-130-001	S 6893	05-13-49	UCSB	CA	RANC	6000.	M&B	TIDE LINE	BOTH	LIT	MULTIPLE	YES	163013L 3
46 2	73-130-001	S 6893	05-13-49	UCSB	CA	RANC	1400.	M&B	ORDINARY HW	BOTH				335533X 4
47 1	73-080-013	S 6993	20-13-49	UCSB	CA	TL	915.	M&B	ORDINARY HW	BOTH				331133X 4
48 1	71-200-017	S 31347	11-03-79	GOLETA BEACH PK	CO	TL	2960.	M&B	ORDINARY HW	BOTH		MULTIPLE	YES	323133X 4
48 2	71-200-009			GOLETA BEACH PK	CO	RANC	2200.	M&B	ORDINARY HW	BOTH				325533X 4
49 1	71-210-001	S 9041	08-18-45		PRIV	RANC	900.	M&B	ORDINARY HW	BOTH				33 553X 4
49 2	71-210-001	S 9041	08-18-45		PRIV	RANC	450.	M&B	ORDINARY HW	BOTH				305533X 3
50 1	65-250-001	S 23901	08-01-60		PRIV	RANC	75.	M&B	MEAN HIGH TIDE	MAP				504533X 4
50 2	65-250-002	S 23900	08-01-60		PRIV	RANC	75.	M&B	MEAN HIGH TIDE	MAP				504533X 4
50 3	65-250-030	S 1485	02-01-50		PRIV	RANC	220.	M&B	MEAN HIGH TIDE	MAP				504533X 4
50 4	65-250-028	S 7944	06-09-50		PRIV	RANC	180.	M&B	MEAN HIGH TIDE	MAP		HIG POSS	YES	424533X 4
50 5	65-250-010	S 19152	05-23-71		PRIV	RANC	100.	M&B	MEAN HIGH TIDE	MAP		POSTS	YES	524513L 3
50 6	65-250-028	S 7944	06-09-50		PRIV	RANC	95.	M&B	MEAN HIGH TIDE	MAP		POSTS	YES	524513L 3
51 1	65-250-011	S 21981	11-09-56		PRIV	RANC	90.	M&B	MEAN HIGH TIDE	MAP				524533X 4
51 2	65-250-010	(SEE 51-4)		SD MORE'S LAND	PRIV	RANC	150.	SUBD	TIDELANDS EXCEPT	MAP				525533X 4
51 3	65-250-009	(SEE 51-4)		SD MORE'S LAND	PRIV	RANC	110.	SUBD	TIDELANDS EXCEPT	MAP				525533X 4
51 4	65-250-008	S 26701	07-09-73	SD MORE'S LAND	PRIV	RANC	140.	SUBD	TIDELANDS EXCEPT	MAP				525533X 4
51 5	65-250-007	(SEE 51-4)		SD MORE'S LAND	PRIV	RANC	100.	SUBD	TIDELANDS EXCEPT	MAP				525533X 4
51 6	65-250-006	(SEE 51-4)		SD MORE'S LAND	PRIV	RANC	95.	SUBD	TIDELANDS EXCEPT	MAP				525533X 4
52 1	65-250-032			ANDERSON LANE	PRIV	RANC	25.			MAP				55 453X 4
52 2	65-250-024	S 5671	02-20-55		PRIV	RANC	600.	M&B	OCEAN	MAP				533533X 4
52 3	65-250-025	S 9037	03-19-55		PRIV	RANC	600.	M&B	OCEAN	MAP				533533X 4
53 1	65-310-026	(SEE 53-6)		SD BEGUHL TR 2	PRIV	RANC	155.	SUBD	OCEAN	MAP				523533X 4
53 2	65-310-025	(SEE 53-6)		SD BEGUHL TR 2	PRIV	RANC	135.	SUBD	OCEAN	MAP				523533X 4
53 3	65-310-023	(SEE 53-6)		SD BEGUHL TR 2	PRIV	RANC	155.	SUBD	OCEAN	MAP				523533X 4
53 4	65-310-022	(SEE 53-6)		SD BEGUHL TR 2	PRIV	RANC	150.	SUBD	OCEAN	MAP				503533X 4
53 5	65-310-021	(SEE 53-6)		SD BEGUHL TR 2	PRIV	RANC	145.	SUBD	OCEAN	MAP				423533X 3
53 6	65-310-020	S 11330	04-14-59	SD BEGUHL TR 2	PRIV	RANC	100.	SUBD	OCEAN	MAP		SHORE PRDT STRPS	YES	423533X 3
53 7	65-310-019	(SEE 53-6)		SD BEGUHL TR 2	PRIV	RANC	100.	SUBD	OCEAN	MAP				523533X 4
53 8	65-310-018	(SEE 53-6)		SD BEGUHL TR 2	PRIV	RANC	100.	SUBD	OCEAN	MAP				523533X 4
53 9	65-310-016	(SEE 53-6)		SD BEGUHL TR 2	PRIV	RANC	95.	SUBD	OCEAN	MAP				523533X 4
53 10	65-310-015	(SEE 53-6)		SD BEGUHL TR 2	PRIV	RANC	145.	SUBD	OCEAN	MAP				523533X 4
53 11	65-310-014	(SEE 53-6)		SD BEGUHL TR 2	PRIV	RANC	265.	SUBD	OCEAN	MAP				523533X 4
54 1	65-320-001	S 39389	10-05-72		PRIV	RANC	680.	M&B	ORDINARY HW	MAP				555533X 4
54 2	65-320-002	S 39489	10-05-72		PRIV	RANC	620.	M&B	ORDINARY HW	MAP				555533X 4

NOTE: THESE COMPUTER PRINT-OUTS ARE SUMMARIES, WHAT IS SHOWN MAY NOT BE THE EXACT WORDING OR CONDITION.

STATE OF CALIFORNIA DEPARTMENT OF WATER RESOURCES DIVISION OF SHORE AND BEACH MANAGEMENT

PAGE/LINE	ASSESSOR'S PARCEL NO.	RECORDING NUMBER	DATE RECORDED	IDENTIFICATION	OWNER-SHIP	TITLE SOURCE	SHORE LENGTH (FEET)	DESC TYPE	DESCRIPTION CALL ALONG WATER	MAP AVAIL.	SPEC. CONS.	FEATURE/ACTION	WITHIN PARCEL	STUDY/PRIORITY AUDITERN O
54 3	65-320-010	S 39384	10-05-72		PRIV RANC		1225	M&B	MEAN HIGH TIDE	MAP				524554X 5
54 4	65-320-007	S 39384	10-05-72		PRIV RANC		300	M&B	MEAN HIGH TIDE	MAP				524554X 5
54 5	65-320-008	S 39384	10-05-72		PRIV RANC		1600	M&B	MEAN HIGH TIDE	MAP				524554X 5
55 1	63-150-009	S 34394	10-21-71		PRIV RANC		290	SUBD	MEAN HIGH TIDE	BOTH				524554X 5
55 2	63-150-010	S 34394	10-21-71		PRIV RANC		305	SUBD	MEAN HIGH TIDE	BOTH				524554X 5
55 3	63-150-008	S 50590	12-27-72		PRIV RANC		370	SUBD	MEAN HIGH TIDE	BOTH				524554X 5
55 4	63-150-006	S 13794	04-21-61		PRIV RANC		100	M&B	MEAN HIGH TIDE	BOTH				524553X 4
55 5	63-150-006	S 6164	02-26-60		PRIV RANC		300	M&B	ORDINARY HT	BOTH				524553X 4
55 6	63-150-003	S 19173	06-23-71		PRIV RANC		495	M&B	MEAN HIGH TIDE	BOTH				524553X 4
56 1	63-160-004	S 6204	08-17-62		PRIV RANC		630	M&B	MEAN HIGH TIDE	BOTH				524553X 4
56 2	63-160-005	S 49211	11-19-64		PRIV RANC		235	M&B	MEAN HIGH TIDE	BOTH				524553X 4
56 3	63-160-006	S 14779	06-04-71		PRIV RANC		10	M&B	MEAN HIGH TIDE	BOTH				524553X 4
56 4	63-160-007	S 28714	10-04-67		PRIV RANC		470	SUBD	HIGH WATER	BOTH				524553X 4
56 5	63-160-008	S 28714	10-04-67		PRIV RANC		870	SUBD	HIGH WATER	BOTH		STRUCT MISC	YES	523523X 3
56 6	63-160-017	S 28714	10-04-67		PRIV RANC		140	M&B	HIGH WATER	BOTH				523523X 3
56 7	63-160-011	S 28714	10-04-67		PRIV RANC		450	M&B	HIGH WATER	BOTH				523523X 4
57 1	63-220-019	S 11344	08-02-51		PRIV RANC		325	M&B	MEAN HIGH TIDE	BOTH				524553X 4
57 2	63-220-022	S 532	01-21-41		PRIV RANC		100	M&B	ORDINARY HW	BOTH				524553X 4
57 3	63-220-022	S 9270	11-13-40		PRIV RANC		100	M&B	ORDINARY HT	BOTH				524553X 4
57 4	63-220-023	S 22673	07-02-75		PRIV RANC		250	M&B	HIGH WATER	BOTH				524553X 4
57 5	63-220-023	S 22673	07-02-75		PRIV RANC		180	M&B	MEAN HIGH TIDE	BOTH				524553X 4
57 6	63-220-007	S 21094	07-07-71		PRIV RANC		145	M&B	MEAN HIGH WATER	BOTH				524553X 4
57 7	63-220-005	S 3284	01-29-65		PRIV RANC		145	M&B	MEAN HIGH TIDE	BOTH				524553X 4
57 8	63-220-009	S 12753	04-23-75		PRIV RANC		185	M&B	ORDINARY HT	BOTH				524553X 4
57 9	63-220-010	S 18544	05-04-64		PRIV RANC		235	M&B	ORDINARY HT	BOTH				524553X 4
57 10	63-220-011	S 15254	05-05-66		PRIV RANC		140	M&B	ORDINARY HT	BOTH				524553X 4
57 11	63-220-013	S 28792	09-02-66		PRIV RANC		140	M&B	MEAN HIGH TIDE	BOTH				524553X 4
57 12	63-220-020	S 20953	06-30-59		PRIV RANC		245	M&B	MEAN HIGH TIDE	BOTH				524553X 4
57 13	63-220-018	S 38254	09-28-72		PRIV RANC		175	M&B	MEAN HIGH TIDE	MAP				524553X 4
58 1	63-233-026	S 14044	04-23-74		PRIV RANC		465	M&B	MEAN HIGH TIDE	BOTH		STEPS	YES	524553X 3
58 2	63-233-017	S 34801	10-01-65		PRIV RANC		100	M&B	ORDINARY HT	MAP				524553X 4
58 3	63-233-003	S 32853	09-16-65		PRIV RANC		100	M&B	ORDINARY HT	MAP				524553X 4
58 4	63-233-004	S 19938	05-21-73		PRIV RANC		100	M&B	ORDINARY HW	MAP				524553X 4
58 5	63-233-005	S 34414	11-04-68		PRIV RANC		100	M&B	ORDINARY HW	BOTH				524553X 4
58 6	63-233-006	S 17964	05-17-74		PRIV RANC		100	M&B	HIGH WATER	BOTH				523523X 4
58 7	63-233-007	S 23944	06-20-69		PRIV RANC		360	M&B	CONFLICT	MAP				524553X 4
58 8	63-233-008	S 49926	12-21-72		PRIV RANC		150	M&B	ORDINARY HT	MAP				524553X 4
58 9	63-233-009	S 13764	10-01-48		PRIV RANC		175	M&B	ORDINARY HT	BOTH				524553X 4
58 10	63-233-010	S 17342	07-24-58		PRIV RANC		170	M&B	MEAN HIGH WATER	BOTH				524553X 4
58 11	63-233-011	S 4034	03-26-48		PRIV RANC		135	M&B	ORDINARY HT	BOTH				524553X 4
58 12	63-233-012	S 12754	04-24-59		PRIV RANC		100	M&B	MEAN HIGH TIDE	BOTH				524553X 4
58 13	63-233-015	S 1324	01-14-65		PRIV RANC		225	M&B	MEAN HIGH TIDE	MAP				524553X 4
58 14	63-223-025	(SEE 58-17)		SD TRACT 10393	PRIV RANC		150	SUBD	MEAN HIGH TIDE	BOTH				524554X 5
58 15	63-223-024	(SEE 58-17)		SD TRACT 10393	PRIV RANC		145	SUBD	MEAN HIGH TIDE	BOTH				524554X 5
58 16	63-223-023	(SEE 58-17)		SD TRACT 10393	PRIV RANC		145	SUBD	MEAN HIGH TIDE	BOTH				524554X 5
58 17	63-233-022	S 13443	04-22-66	SD TRACT 10393	PRIV RANC		230	SUBD	MEAN HIGH TIDE	BOTH				524554X 5
59 1	9-270-001	D M- 13	01-22-74	SB CENETARY	CO RANC		2000	OTH	SHORE	MAP		MULTIPLE	YES	113412X 1
60 1	9-284-001	S 17171	05-31-56		PRIV RANC		90	M&B	ORDINARY HW	MAP		SHORE PROT	YES	115532X 1
60 2	9-284-002	S 19270	05-10-62		PRIV RANC		140	M&B	ORDINARY HW	MAP		SHORE PROT	YES	115532X 1
60 3	9-284-003	S 5442	03-22-56		PRIV RANC		70	M&B	ORDINARY HW	MAP		SHORE PROT	YES	115532X 1
60 4	9-284-004	S 22915	08-26-70		PRIV RANC		340	M&B	MEAN HIGH TIDE	MAP		SHORE PROT	YES	114532X 1
60 5	9-284-005	S 32344	08-23-72		PRIV RANC		100	M&B	ORDINARY HW	MAP		SHORE PROT	YES	115532X 1
60 6	9-284-006	S 27314	10-06-70		PRIV RANC		180	M&B	MEAN HIGH TIDE	MAP		SHORE PROT	YES	114532X 1
60 7	9-284-007	S 28180	09-12-60		PRIV RANC		250	M&B	ORDINARY HW	MAP		SHORE PROT	YES	115532X 1

NOTE: THESE COMPUTER PRINT-OUTS ARE SUMMARIES, WHAT IS SHOWN MAY NOT BE THE EXACT WORDING OR CONDITION.

NOTE: THESE COMPUTER PRINT-OUTS ARE SUMMARIES, WHAT IS SHOWN MAY NOT BE THE EXACT WORDING OR CONDITION.

PAGE/LINE	ASSESSOR'S PARCEL NO.	RECORDING NUMBER	DATE RECORDED	IDENTIFICATION	OWNER-SHIP	TITLE SOURCE	SHORE LENGTH (FEET)	DESC TYPE	DESCRIPTION CALL ALONG WATER	M&B AVAIL.	SPEC. CONS.	FEATURE/ACTION	WITHIN PARCEL	STUDY/PRIORITY AUDITERN
60 8	9-264-006	S	31883	11-07-69	PRIV	RANC	240.	M&B	MEAN HIGH TIDE	MAP		SHORE PROT	YES	114552X 1
60 9	9-264-009	S	12055	06-21-57	PRIV	RANC	140.	M&B	MEAN HIGH TIDE	MAP		SHORE PROT	YES	114552X 1
61 1	9-353-001	S	2266	02-13-51	PRIV	RANC	60.	M&B	ORDINARY HW	MAP	PRC	MULTIPLE	YES	114552X 1
61 2	9-353-002	S	10097	11-12-43	PRIV	RANC	145.	M&B	ORDINARY HT	MAP		SHORE PROT	YES	114552X 1
61 3	9-353-003	S	27839	07-25-72	PRIV	RANC	145.	M&B	MEAN HIGH TIDE	MAP		SHORE PROT	YES	114552X 1
61 4	9-353-004	S	519A	07-03-48	PRIV	RANC	95.	M&B	ORDINARY HW	MAP		SHORE PROT	YES	114552X 1
61 5	9-353-005	S	15321	05-01-74	PRIV	RANC	80.	M&B	ORDINARY HW	MAP		SHORE PROT	YES	114552X 1
61 6	9-353-014	S	5801	04-11-51	PKIV	RANC	5.	M&B	ORDINARY HW	MAP		SHORE PROT	YES	114552X 1
61 7	9-353-013	S	17263	06-20-69	PRIV	RANC	195.	M&B	MEAN HIGH TIDE	MAP		SHORE PROT	YES	114552X 1
61 8	9-353-007	S	11774	05-01-67	PRIV	RANC	300.	M&B	MEAN HIGH TIDE	MAP		SHORE PROT	YES	114552X 1
61 9	9-353-006	S	8437	04-02-70	PKIV	RANC	20.	M&B	ORDINARY HW	MAP		SHORE PROT	YES	114552X 1
61 10	9-353-009	S	12534	05-06-69	PRIV	RANC	70.	M&B	ORDINARY HW	MAP		SHORE PROT	YES	114552X 1
61 11	9-353-010	S	2499	02-06-57	PRIV	RANC	70.	M&B	MEAN HIGH WATER	MAP		SHORE PROT	YES	114552X 1
61 12	9-353-011	S	8500	12-17-32	PRIV	RANC	700.	OTH	MEAN HIGH WATER	MAP	PRC	MULTIPLE	YES	114552X 1
61 13	9-353-011	S	8500	12-17-32	PRIV	RANC	170.	M&B	ORDINARY HW	MAP		SHORE PROT	YES	114552X 1
61 14	9-353-012	S	8500	12-17-32	PRIV	RANC	200.	M&B	MEAN HIGH WATER	MAP		MULTIPLE	YES	114552X 1
61 15	9-353-012	D	112- 112	10-10-05	PKIV	RANC	25.	M&B	MEAN HIGH WATER	MAP		SHORE PROT	YES	114552X 1
62 1	9-400-016	S	27011	07-10-75	PRIV	RANC	515.	SUBD	OCEAN	BOTH		SHORE PROT	YES	114552X 1
63 1	9-470-018	S	23987	04-28-74	PRIV	RANC	440.	SUBD	MEAN HIGH TIDE	BOTH		SHORE PROT	YES	114552X 1
64 1	9-360-029	S	20184	06-21-66	PRIV	RANC	1220.	M&B	MEAN HIGH TIDE	MAP		SHORE PROT	YES	114552X 1
64 2	9-360-030	S	2144	01-25-67	PRIV	RANC	140.	M&B	MEAN HIGH TIDE	MAP		SHORE PROT	YES	114552X 1
64 3	9-360-025	S	5024	01-24-73	PRIV	RANC	115.	SUBD	MEAN HIGH TIDE	BOTH		SHORE PROT	YES	114552X 1
64 4	9-360-026	S	32495	09-04-74	PKIV	RANC	60.	SUBD	MEAN HIGH TIDE	BOTH		SHORE PROT	YES	114552X 1
64 5	9-360-009	S	4551	03-20-53	PKIV	RANC	180.	M&B	ORDINARY HT	MAP		SHORE PROT	YES	114552X 1
64 6	9-360-008	S	10292	06-16-71	PRIV	RANC	85.	M&B	ORDINARY HT	MAP	PRC	MULTIPLE	YES	114552X 1
64 7	9-360-020	S	36624	10-29-74	PRIV	RANC	330.	M&B	ORDINARY HW	BOTH		MULTIPLE	YES	114552X 1
64 8	9-360-003	S	24648	09-11-70	PRIV	RANC	80.	M&B	ORDINARY HW	BOTH		SHORE PROT	YES	114552X 1
65 1	9-345-004	S	34894	10-03-61	PRIV	RANC	85.	M&B	MEAN HIGH WATER	MAP		BUILDING	YES	114552X 1
65 2	9-345-005	S	31188	09-28-71	PRIV	RANC	20.	M&B	MEAN HIGH WATER	MAP		BUILDING	YES	114552X 1
65 3	9-345-006	S	44242	12-14-65	PRIV	RANC	25.	M&B	MEAN HIGH TIDE	MAP		BUILDING	YES	114552X 1
65 4	9-345-007	S	25068	12-04-57	PRIV	RANC	30.	M&B	MEAN HIGH TIDE	MAP		BUILDING	YES	114552X 1
65 5	9-345-008	S	45865	10-29-63	PRIV	RANC	40.	M&B	ORDINARY HW	MAP		BUILDING	YES	114552X 1
65 6	9-345-009	S	26621	07-19-74	PRIV	RANC	20.	M&B	ORDINARY HW	MAP		BUILDING	YES	114552X 1
65 7	9-345-010	S	33241	12-02-70	PRIV	RANC	15.	M&B	ORDINARY HW	MAP		BUILDING	YES	114552X 1
65 8	9-345-011	S	28738	09-02-66	PRIV	RANC	15.	M&B	MEAN HIGH TIDE	MAP		BUILDING	YES	114552X 1
65 9	9-345-012	S	3462	02-09-70	PKIV	RANC	20.	M&B	ORDINARY HW	MAP		BUILDING	YES	114552X 1
65 10	9-345-013	S	28784	08-01-72	PRIV	RANC	35.	M&B	ORDINARY HW	MAP		BUILDING	YES	114552X 1
65 11	9-345-014	S	17799	05-21-65	PRIV	RANC	30.	M&B	ORDINARY HW	MAP		BUILDING	YES	114552X 1
65 12	9-345-041	S	5694	02-27-69	PRIV	RANC	48.	SUBD	HIGH TIDE	MAP		BUILDING	YES	114552X 1
65 13	9-345-016	S	36021	09-14-72	PRIV	RANC	25.	M&B	ORDINARY HT	MAP		BUILDING	YES	114552X 1
65 14	9-345-017	S	41845	10-24-72	PRIV	RANC	40.	M&B	MEAN HIGH WATER	MAP		BUILDING	YES	114552X 1
65 15	9-345-018	S	26583	08-26-68	PRIV	RANC	50.	M&B	ORDINARY HW	MAP		BUILDING	YES	114552X 1
65 16	9-345-020	S	26583	08-26-68	PRIV	RANC	15.	M&B	ORDINARY HW	MAP		BUILDING	YES	114552X 1
65 17	9-345-040	S	13255	04-16-74	PRIV	RANC	45.	M&B	HIGHER HIGH TIDE	MAP		BUILDING	YES	114552X 1
65 18	9-345-023	S	20709	06-07-72	PRIV	RANC	25.	M&B	MEAN HIGH TIDE	MAP		BUILDING	YES	114552X 1
65 19	9-345-024	S	23208	07-01-65	PRIV	RANC	20.	M&B	MEAN HIGH TIDE	MAP		BUILDING	YES	114552X 1
65 20	9-345-043	S	7907	03-24-69	PRIV	RANC	15.	M&B	ORDINARY HT	MAP		BUILDING	YES	114552X 1
65 21	9-345-026	S	16126	06-11-69	PRIV	RANC	15.	M&B	MEAN HIGH TIDE	MAP		BUILDING	YES	114552X 1
65 22	9-345-038	S	3894	03-09-46	PRIV	RANC	15.	M&B	ORDINARY HT	MAP		BUILDING	YES	114552X 1
65 23	9-345-039	S	14923	08-01-56	PRIV	RANC	20.	M&B	ORDINARY HT	MAP		BUILDING	YES	114552X 1
65 24	9-345-030	S	26943	08-30-60	PRIV	RANC	30.	M&B	MEAN HIGH WATER	MAP		BUILDING	YES	114552X 1
65 25	9-345-033	S	35088	12-18-70	PRIV	RANC	45.	M&B	ORDINARY HT	MAP		BUILDING	YES	114552X 1
65 26	9-345-034	S	16913	06-07-71	PKIV	RANC	40.	M&B	HIGH WATER	MAP		BUILDING	YES	114552X 1
65 27	9-345-035	S	23623	06-27-74	PRIV	RANC	20.	M&B	ORDINARY HT	MAP		BUILDING	YES	114552X 1

NOTE: THESE COMPUTER PRINT-OUTS ARE SUMMARIES, WHAT IS SHOWN MAY NOT BE THE EXACT WORDING OR CONDITION.

NOTE: THESE COMPUTER PRINT-OUTS ARE SUMMARIES, WHAT IS SHOWN MAY NOT BE THE EXACT WORDING OR CONDITION.

PAGE/LINE	ASSESSOR'S PARCEL NO.	RECORDING NUMBER	DATE RECORDED	IDENTIFICATION	OWNER-SHIP	TITLE SOURCE	SHORE LENGTH (FEET)	DESC TYPE	DESCRIPTION CALL ALONG WATER	R+B AVAIL.	SPEC. CONS.	FEATURE/ACTION	WITHIN PARCEL	STUDY/PRIORITY	AUDIT/TECHN C
65 20	9-345-036	S	28433	10-16-70	PRIV	RANC	10.	M&B	MEAN HIGH WATER	MAP		BUILDING	YES	114532X	1
65 29	9-345-037	S	93467	11-03-72	PRIV	RANC	40.	M&B	ORDINARY HT	MAP		BUILDING	YES	114532X	1
66 1	9-372-001	S	36974	10-28-75	PRIV	RANC	495.	M&B	MEAN HIGH WATER	MAP		MULTIPLE	YES	114532X	1
66 2	9-372-002	S	33693	10-14-66	PRIV	RANC	50.	M&B	MEAN HIGH TIDE	MAP		BUILDING	YES	114532X	1
66 3	9-372-003	S	20074	12-24-52	PRIV	RANC	50.	M&B	MEAN HIGH TIDE	MAP		BUILDING	YES	114532X	1
66 4	9-372-004	S	20027	12-14-53	PRIV	RANC	50.	M&B	MEAN HIGH TIDE	MAP		BUILDING	YES	114532X	1
66 5	9-372-005	S	16535	06-16-69	PRIV	RANC	60.	M&B	MEAN HIGH TIDE	MAP		BUILDING	YES	114532X	1
67 1	7-372-001	S	30263	08-16-74	PRIV	RANC	105.	M&B	SHORE	MAP		SHORE PROT	YES	113532X	1
67 2	7-372-004	S	12373	04-10-74	PRIV	RANC	115.	M&B	SHORE	MAP		MULTIPLE	YES	113532X	1
67 3	7-372-005	S	10100	03-25-66	PRIV	RANC	35.	M&B	ORDINARY HW	MAP		SHORE PROT	YES	115532X	1
67 4	7-372-006	S	46276	11-24-72	PRIV	RANC	35.	M&B	M&B ONLY	MAP		SHORE PROT	YES	112532X	1
67 5	7-372-007	S	5293	07-09-56	PRIV	RANC	40.	M&B	M&B ONLY	MAP		SHORE PROT	YES	112532X	1
67 6	7-372-008	S	21368	12-06-54	PRIV	RANC	75.	M&B	SHORE	MAP		SHORE PROT	YES	113532X	1
67 7	7-374-000	D	113- 153	01-08-06	PRIV	RANC	30.	OTH	SHORE	MAP		SHORE PROT	YES	113532X	1
67 8	7-374-011	S	21501	06-24-75	PRIV	RANC	20.	SUBD	MEAN HIGH TIDE	MAP		BREAKWATER	NO	114532X	1
67 9	7-374-012	S	44620	12-27-74	PRIV	RANC	110.	SUBD	MEAN HIGH TIDE	MAP		BREAKWATER	NO	114532X	1
67 10	7-374-013	S	37432	09-19-73	PRIV	RANC	100.	SUBD	MEAN HIGH TIDE	MAP		BREAKWATER	NO	114532X	1
67 11	7-374-002	S	10236	07-23-48	PRIV	RANC	130.	M&B	ORDINARY HT	MAP		BREAKWATER	NO	114532X	1
67 12	7-374-003	S	1926	01-22-71	PRIV	RANC	75.	M&B	MEAN HIGH TIDE	BOTH		BREAKWATER	NO	114532X	1
67 13	7-374-004	S	16922	06-23-57	PRIV	RANC	75.	M&B	MEAN HIGH TIDE	BOTH		BREAKWATER	NO	114532X	1
67 14	7-374-005	S	20711	05-18-64	PRIV	RANC	75.	M&B	MEAN HIGH TIDE	BOTH		BREAKWATER	NO	114532X	1
67 15	7-374-006	S	20711	05-18-64	PRIV	RANC	165.	M&B	MEAN HIGH TIDE	BOTH		GROIN	NO	114532X	1
67 16	7-374-007	S	11738	04-04-74	PRIV	RANC	145.	M&B	MEAN HIGH TIDE	MAP	PRC	GROIN	YES	114542X	1
67 17	7-374-010	S	11772	05-01-67	PRIV	RANC	145.	M&B	ORDINARY HT	MAP		GROIN	NO	114532X	1
68 1	7-380-002	S	10536	11-03-28	PRIV	RANC	25.	M&B	ORDINARY HT	MAP		GROIN	NO	114532X	1
68 2	7-380-022	S	8160	03-08-68	PRIV	RANC	170.	SUBD	OCEAN	MAP		GROIN	YES	113532X	1
68 3	7-380-003	S	41223	10-18-72	PRIV	RANC	25.	M&B	ORDINARY HT	MAP		GROIN	NO	114532X	1
68 4	7-380-005	S	13544	04-17-72	PRIV	RANC	280.	M&B	MEAN HIGH TIDE	MAP		GROIN	NO	114532X	1
68 5	7-380-006	S	5761	09-07-53	PRIV	RANC	115.	M&B	MEAN HIGH TIDE	MAP		GROIN	NO	114532X	1
68 6	7-380-007	S	16436	05-05-72	PRIV	RANC	165.	M&B	MEAN HIGH TIDE	MAP	PRC	GROIN	YES	114542X	1
68 7	7-380-008	S	1320	01-17-67	PRIV	RANC	165.	M&B	MEAN HIGH TIDE	MAP	PRC	GROIN	YES	114542X	1
68 8	7-380-009	S	28255	06-27-59	PRIV	RANC	100.	M&B	MEAN HIGH TIDE	BOTH		GROIN	NO	114532X	1
68 9	7-380-010	S	9716	03-25-60	PRIV	RANC	100.	M&B	MEAN HIGH TIDE	BOTH		GROIN	NO	114532X	1
68 10	7-380-018	S	17262	05-29-75	PRIV	RANC	100.	M&B	MEAN HIGH TIDE	BOTH		GROIN	NO	114532X	1
68 11	7-380-017	S	5444	02-18-66	PRIV	RANC	50.	M&B	MEAN HIGH TIDE	BOTH		GROIN	NO	114532X	1
68 12	7-380-019	S	18234	06-02-66	PRIV	RANC	50.	M&B	ORDINARY HW	MAP		GROIN	NO	115532X	1
68 13	7-380-020	S	19039	05-23-73	PRIV	RANC	50.	M&B	ORDINARY HW	MAP		GROIN	NO	115532X	1
68 14	7-380-013	S	3531	02-01-72	PRIV	RANC	75.	M&B	ORDINARY HW	MAP	PRC	GROIN	YES	115542X	1
68 15	7-380-014	S	3531	02-01-72	PRIV	RANC	100.	M&B	ORDINARY HW	MAP		GROIN	NO	115532X	1
68 16	7-380-015	S	1619	01-12-73	PRIV	RANC	100.	M&B	ORDINARY HW	MAP		MULTIPLE	YES	115512X	1
69 1	7-350-023	S	17094	10-04-54	PRIV	RANC	950.	M&B	ORDINARY HT	MAP		SHORE PROT	YES	114532X	1
70 1	7-010-000	D	192- 404	03-24-16	PRIV	RANC	260.	OTH	NONE	MAP		SHORE PROT	YES	11 432X	1
70 2	7-010-000	S	17094	10-04-54	PRIV	RANC	180.	M&B	ORDINARY HT	MAP		SHORE PROT	YES	114532X	1
71 1	5-220-001	S	33519	11-26-69	PRIV	RANC	360.	M&B	MEAN HIGH WATER	MAP		MULTIPLE	YES	114532X	1
71 2	5-220-002	S	14525	09-20-46	PRIV	RANC	1125.	M&B	HIGH WATER	BOTH		MULTIPLE	YES	113512X	1
72 1	5-010-003	S	14525	09-20-46	PRIV	RANC	570.	M&B	HIGH WATER	BOTH		MULTIPLE	YES	113532X	1
73 1	5-220-004	S	29588	10-16-69	PRIV	RANC	475.	M&B	MEAN HIGH TIDE	MAP	PRC	MULTIPLE	YES	114542X	1
73 2	5-220-003	S	29588	10-16-69	PRIV	RANC	200.	M&B	MEAN HIGH TIDE	MAP		MULTIPLE	YES	114532X	1
74 1	5-230-005	S	34808	08-16-76	CO	RANC	410.	M&B	MEAN HIGH TIDE	MAP		MULTIPLE	YES	114532X	1
74 2	5-230-004	S	173	01-04-57	PRIV	RANC	40.	M&B	MEAN HIGH TIDE	MAP	PRC	MULTIPLE	YES	114542X	1
74 3	5-230-003	S	34808	08-16-76	CO	RANC	660.	M&B	MEAN HIGH TIDE	MAP		MULTIPLE	YES	114532X	1
75 1	5-240-007	S	18817	05-11-76	CO	RANC	235.	SUBD	MEAN HIGH TIDE	BOTH		MULTIPLE	YES	114532X	1
75 2	5-240-006	S	34104	09-18-74	PRIV	RANC	590.	M&B	MEAN HIGH TIDE	MAP		MULTIPLE	YES	114532X	1
75 3	5-240-000	S	34104	09-18-74	PRIV	RANC	25.	M&B	MEAN HIGH TIDE	MAP		MULTIPLE	YES	114532X	1

NOTE: THESE COMPUTER PRINT-OUTS ARE SUMMARIES, WHAT IS SHOWN MAY NOT BE THE EXACT WORDING OR CONDITION.





NOTE: THESE COMPUTER PRINT-OUTS ARE SUMMARIES, WHAT IS SHOWN MAY NOT BE THE EXACT WORDING OR CONDITION.

PAGE/LINE	ASSESSOR'S PARCEL NO.	RECORDING NUMBER	DATE RECORDED	IDENTIFICATION	OWNER-SHIP	TITLE SOURCE	SHORE LENGTH (FEET)	DESC TYPE	DESCRIPTION CALL ALONG WATER	MAP AVAIL.	SPEC. CONS.	FEATURE/ACTION	WITHIN PARCEL	STUDY/PRIORITY AUTOMN
82 17	5-400-015	S 1220	01-15-71		PRIV	RANC	20.	M&B	HIGH WATER	MAP		BREAKWATER	NO	113552X 1
82 18	5-400-016	S 1027	01-11-73		PRIV	RANC	80.	M&B	HIGH WATER	MAP		BREAKWATER	NO	113552X 1
82 19	5-400-035	S 22502	06-08-73		PRIV	RANC	80.	M&B	HIGH WATER	MAP		BREAKWATER	NO	113552X 1
82 20	5-400-044	S 8014	03-01-73		PRIV	RANC	75.	M&B	M&B ONLY	MAP		BREAKWATER	NO	112552X 1
83 1	5-410-002	S 9142	06-05-53		PRIV	RANC	50.	M&B	ORDINARY HT	MAP		BREAKWATER	NO	114552X 1
83 2	5-410-003	S 16143	05-04-72		PRIV	RANC	50.	M&B	ORDINARY HT	MAP		BREAKWATER	NO	114552X 1
83 3	5-410-004	S 8117	03-09-72		PRIV	RANC	50.	M&B	M&B ONLY	MAP		BREAKWATER	NO	112552X 1
83 4	5-410-005	S 17248	05-12-72		PRIV	RANC	75.	M&B	M&B ONLY	MAP		BREAKWATER	NO	112552X 1
83 5	5-410-018	S 39963	11-06-75		PRIV	RANC	90.	SUBD	MEAN HIGH TIDE	BOTH		BREAKWATER	NO	114552X 1
83 6	5-410-019	S 39962	11-06-75		PRIV	RANC	45.	SUBD	MEAN HIGH TIDE	BOTH		BREAKWATER	NO	114552X 1
83 7	5-410-020	S 45904	12-19-75		PRIV	RANC	115.	SUBD	MEAN HIGH TIDE	BOTH		BREAKWATER	NO	114552X 1
83 8	5-410-008	S 16634	05-22-72		PRIV	RANC	90.	M&B	HIGH WATER	MAP		BREAKWATER	NO	113552X 1
83 9	5-410-009	S 30229	07-31-73		PRIV	RANC	100.	M&B	ORDINARY HT	MAP		BREAKWATER	NO	114552X 1
83 10	5-410-010	S 14757	09-15-53		PRIV	RANC	60.	M&B	MEAN HIGH TIDE	MAP		BREAKWATER	NO	114552X 1
83 11	5-410-011	S 2350	04-04-32		PRIV	RANC	60.	M&B	M&B ONLY	MAP		BREAKWATER	NO	112552X 1
83 12	5-410-012	S 5991	05-13-49		PRIV	RANC	60.	M&B	ORDINARY HT	MAP		BREAKWATER	NO	114552X 1
83 13	5-410-013	S 1480	01-17-61		PRIV	RANC	100.	M&B	ORDINARY HT	MAP		SHORE PROT	YES	114522X 1
83 14	5-410-014	S 32397	11-06-67		PRIV	RANC	50.	M&B	MEAN HIGH TIDE	MAP		SHORE PROT	YES	114522X 1
83 15	5-410-015	S 15924	05-15-50		PRIV	RANC	50.	M&B	ORDINARY HW	MAP		SHORE PROT	YES	115522X 1
83 16	5-410-022	S 20414	05-21-76		PRIV	RANC	50.	M&B	ORDINARY HW	MAP		SHORE PROT	YES	115522X 1
83 17	5-410-023	S 31417	09-08-75		PRIV	RANC	50.	M&B	ORDINARY HT	MAP		SHORE PROT	YES	114552X 1
83 18	5-410-017	S 17967	11-18-52		PRIV	RANC	50.	M&B	ORDINARY HT	MAP		SHORE PROT	YES	114552X 1
84 1	5-420-001	(SEE 84-14)		SD SANDYLAND	PRIV	RANC	50.	SUBD	MEAN HIGH TIDE	MAP		SHORE PROT	YES	114532X 1
84 2	5-420-002	(SEE 84-14)		SD SANDYLAND	PRIV	RANC	50.	SUBD	MEAN HIGH TIDE	MAP		SHORE PROT	YES	114532X 1
84 3	5-420-003	(SEE 84-14)		SD SANDYLAND	PRIV	RANC	55.	SUBD	MEAN HIGH TIDE	MAP		SHORE PROT	YES	114532X 1
84 4	5-420-004	(SEE 84-14)		SD SANDYLAND	PRIV	RANC	50.	SUBD	MEAN HIGH TIDE	MAP		SHORE PROT	YES	114532X 1
84 5	5-420-024	(SEE 84-14)		SD SANDYLAND	PRIV	RANC	40.	SUBD	MEAN HIGH TIDE	MAP		SHORE PROT	YES	114532X 1
84 6	5-420-025	(SEE 84-14)		SD SANDYLAND	PRIV	RANC	55.	SUBD	MEAN HIGH TIDE	MAP		SHORE PROT	YES	114532X 1
84 7	5-420-006	(SEE 84-14)		SD SANDYLAND	PRIV	RANC	50.	SUBD	MEAN HIGH TIDE	MAP		SHORE PROT	YES	114532X 1
84 8	5-420-007	(SEE 84-14)		SD SANDYLAND	PRIV	RANC	50.	SUBD	MEAN HIGH TIDE	MAP		SHORE PROT	YES	114532X 1
84 9	5-420-008	(SEE 84-14)		SD SANDYLAND	PRIV	RANC	60.	SUBD	MEAN HIGH TIDE	MAP		SHORE PROT	YES	114532X 1
84 10	5-420-009	(SEE 84-14)		SD SANDYLAND	PRIV	RANC	25.	SUBD	MEAN HIGH TIDE	MAP		SHORE PROT	YES	114532X 1
84 11	5-420-010	(SEE 84-14)		SD SANDYLAND	PRIV	RANC	25.	SUBD	MEAN HIGH TIDE	MAP		SHORE PROT	YES	114532X 1
84 12	5-420-011	(SEE 84-14)		SD SANDYLAND	PRIV	RANC	50.	SUBD	MEAN HIGH TIDE	MAP		SHORE PROT	YES	114532X 1
84 13	5-420-012	(SEE 84-14)		SD SANDYLAND	PRIV	RANC	70.	SUBD	MEAN HIGH TIDE	MAP		SHORE PROT	YES	114532X 1
84 14	5-420-013	S 11804	05-01-70		PRIV	RANC	80.	SUBD	MEAN HIGH TIDE	MAP		SHORE PROT	YES	114532X 1
84 15	5-420-030	(SEE 84-14)		SD SANDYLAND	PRIV	RANC	100.	SUBD	MEAN HIGH TIDE	MAP		SHORE PROT	YES	114532X 1
84 16	5-420-029	(SEE 84-14)		SD SANDYLAND	PRIV	RANC	50.	SUBD	MEAN HIGH TIDE	MAP		SHORE PROT	YES	114532X 1
84 17	5-420-015	(SEE 84-14)		SD SANDYLAND	PRIV	RANC	50.	SUBD	MEAN HIGH TIDE	MAP		SHORE PROT	YES	114532X 1
84 18	5-420-016	(SEE 84-14)		SD SANDYLAND	PRIV	RANC	50.	SUBD	MEAN HIGH TIDE	MAP		SHORE PROT	YES	114532X 1
84 19	5-420-028	(SEE 84-14)		SD SANDYLAND	PRIV	RANC	50.	SUBD	MEAN HIGH TIDE	MAP		SHORE PROT	YES	114532X 1
84 20	5-420-027	(SEE 84-14)		SD SANDYLAND	PRIV	RANC	45.	SUBD	MEAN HIGH TIDE	MAP		SHORE PROT	YES	114532X 1
84 21	5-420-018	(SEE 84-14)		SD SANDYLAND	PRIV	RANC	75.	SUBD	MEAN HIGH TIDE	MAP		SHORE PROT	YES	114532X 1
84 22	5-420-026	(SEE 84-14)		SD SANDYLAND	PRIV	RANC	100.	SUBD	MEAN HIGH TIDE	MAP		SHORE PROT	YES	114532X 1
84 23	5-420-021	(SEE 84-14)		SD SANDYLAND	PRIV	RANC	90.	SUBD	MEAN HIGH TIDE	MAP		SHORE PROT	YES	114532X 1
85 1	5-440-001	S 30974	10-30-61		PRIV	RANC	355.	M&B	ORDINARY HW	MAP		SHORE PROT	YES	115522X 1
85 2	5-440-002	S 7223	08-13-27		PRIV	RANC	355.	M&B	ORDINARY HW	MAP		SHORE PROT	YES	115522X 1
85 3	5-440-003	S 30071	10-25-61		PRIV	RANC	25.	M&B	ORDINARY HW	MAP		MULTIPLE	YES	115522X 1
85 4	5-440-003	S 30071	10-25-61		PRIV	RANC	105.	M&B	SHORE	MAP		MULTIPLE	YES	115522X 1
85 5	5-440-004	S 5864	04-27-50		PRIV	RANC	330.	M&B	ORDINARY HW	MAP		SHORE PROT	YES	115522X 1
85 6	5-440-005	S 28192	08-10-65		PRIV	RANC	100.	M&B	MEAN HIGH WATER	MAP		SHORE PROT	YES	114532X 1
85 7	5-440-006	S 6264	04-13-54		PRIV	RANC	100.	M&B	MEAN HIGH WATER	MAP		SHORE PROT	YES	114532X 1
85 8	5-440-007	S 24711	07-14-65		PRIV	RANC	85.	M&B	MEAN HIGH WATER	MAP		SHORE PROT	YES	114532X 1
85 9	5-440-008	S 28192	08-10-65		PRIV	RANC	115.	M&B	MEAN HIGH WATER	MAP		SHORE PROT	YES	114532X 1

NOTE: THESE COMPUTER PRINT-OUTS ARE SUMMARIES, WHAT IS SHOWN MAY NOT BE THE EXACT WORDING OR CONDITION.

PAGE/LINE	ASSESSOR'S PARCEL NO.	RECORDING NUMBER	DATE RECORDED	IDENTIFICATION	OWNER- SHIP	TITLE SOURCE	SHORE LENGTH (FEET)	DESC TYPE	DESCRIPTION CALL ALONG WATER	M+B AVAIL.	SPEC. CONS.	FEATURE/ ACTION	WITHIN PARCEL	STUDY/ PRIORITY & UGTEM
85 10	5-440-009	S	28192	08-10-65	PRIV	RANC	390.	M&B	ORDINARY HW	MAP		SHORE PROT	YES	115532X
85 11	5-440-010	S	44210	10-16-64	PRIV	RANC	110.	M&B	MEAN HIGH TIDE	MAP		SHORE PROT	YES	114532X
85 12	5-440-010	S	44210	10-16-64	PRIV	RANC	110.	M&B	M&B ONLY	MAP		SHORE PROT	YES	112532X
85 13	5-440-011	S	26134	06-26-62	PRIV	RANC	110.	M&B	M&B ONLY	MAP		SHORE PROT	YES	112532X
85 14	5-440-012	S	3224	02-04-70	PRIV	RANC	105.	M&B	ORDINARY HW	MAP		SHORE PROT	YES	115532X
85 15	5-440-013	S	3224	02-04-70	PRIV	RANC	10.	M&B	M&B ONLY	MAP		SHORE PROT	YES	112532X
86 1	5-460-034	S	3224	02-04-70	PRIV	RANC	30.	M&B	MEAN HIGH TIDE	MAP		SHORE PROT	YES	114532X
86 2	5-460-039	S	3224	02-04-70	PRIV	RANC	215.	M&B	M&B ONLY	MAP		SHORE PROT	YES	112532X
86 3	5-460-039	S	3224	02-04-70	PRIV	RANC	440.	M&B	ORDINARY HT	MAP		SHORE PROT	YES	114532X
86 4	5-460-040	S	23971	08-20-69	PRIV	RANC	90.	M&B	MEAN HIGH TIDE	MAP	PRC	MULTIPLE	YES	114542X
86 5	5-460-041	S	9778	04-06-71	PRIV	RANC	35.	M&B	MEAN HIGH TIDE	MAP		SHORE PROT	YES	114532X
86 6	5-460-026	S	36049	11-04-71	PRIV	RANC	145.	M&B	MEAN HIGH TIDE	MAP		SHORE PROT	YES	114532X
86 7	5-460-025	S	36131	09-27-72	PRIV	RANC	145.	M&B	MEAN HIGH TIDE	MAP	PRC	MULTIPLE	YES	114542X
86 8	5-460-009	S	11840	05-07-70	PRIV	RANC	170.	M&B	MEAN HIGH TIDE	MAP		SHORE PROT	YES	114532X
86 9	5-460-027	S	952	01-08-71	PRIV	RANC	175.	M&B	MEAN HIGH TIDE	MAP	PRC	MULTIPLE	YES	114342X
86 10	5-460-024	S	36094	08-23-63	PRIV	RANC	115.	M&B	ORDINARY HT	MAP		SHORE PROT	YES	114532X
86 11	5-460-042	S	24264	05-30-78	PRIV	RANC	110.	M&B	M&B ONLY	MAP		SHORE PROT	YES	112332X
86 12	5-460-042	S	24264	05-30-78	PRIV	RANC	140.	M&B	MEAN HIGH TIDE	MAP		SHORE PROT	YES	114532X
86 13	5-460-043	S	3144	04-22-41	PRIV	RANC	170.	M&B	ORDINARY HW	MAP		SHORE PROT	YES	115532X
86 14	5-460-016	S	43371	11-09-73	PRIV	RANC	40.	M&B	TIDE LINE	MAP		SHORE PROT	YES	113532X
86 15	5-460-015	S	4094	02-11-69	PRIV	RANC	105.	M&B	ORDINARY HW	BOTH		SHORE PROT	YES	115532X
86 16	5-460-017	S	15408	10-23-50	PRIV	RANC	100.	M&B	ORDINARY HW	MAP	PRC	MULTIPLE	YES	115342X
86 17	5-460-018	S	15408	10-23-50	PRIV	RANC	105.	M&B	ORDINARY HW	MAP		SHORE PROT	YES	115532X
86 18	5-460-018	S	11564	07-14-53	PRIV	RANC	80.	M&B	TIDELANDS EXCEPT	MAP		SHORE PROT	YES	115332X
86 19	5-460-019	S	29584	08-23-61	PRIV	RANC	100.	M&B	ORDINARY HT	MAP		SHORE PROT	YES	114332X
86 20	5-460-020	S	14099	04-23-74	PRIV	RANC	100.	M&B	ORDINARY HW	MAP		SHORE PROT	YES	115532X
87 1	3-400-001	S	26391	06-23-64	PRIV	RANC	125.	M&B	MEAN HIGH TIDE	MAP		SHORE PROT	YES	114332X
87 2	3-400-002	S	28470	09-14-60	PRIV	RANC	95.	M&B	TIDELANDS EXCEPT	MAP		SHORE PROT	YES	115332X
87 3	3-400-002	S	25994	12-19-57	PRIV	RANC	100.	M&B	TIDELANDS EXCEPT	MAP		SHORE PROT	YES	115332X
87 4	3-400-003	D	157- 454	12-31-17	PRIV	RANC	125.	M&B	BEACH	MAP		SHORE PROT	YES	113332X
87 5	3-400-004	D	157- 454	12-31-17	PRIV	RANC	125.	M&B	BEACH	MAP		SHORE PROT	YES	113332X
87 6	3-400-005	S	47968	12-07-72	PRIV	RANC	130.	M&B	ORDINARY HW	MAP		SHORE PROT	YES	115332X
87 7	3-400-006	S	32787	08-07-62	PRIV	RANC	100.	M&B	ORDINARY HW	MAP		SHORE PROT	YES	115332X
87 8	3-400-012	S	33503	09-12-74	PRIV	RANC	150.	M&B	ORDINARY HW	MAP		SHORE PROT	YES	115332X
87 9	3-400-013	S	4902	03-01-61	PRIV	RANC	125.	M&B	MEAN HIGH TIDE	MAP		SHORE PROT	YES	114332X
87 10	3-400-015	S	6902	03-01-61	PRIV	RANC	75.	M&B	ORDINARY HW	MAP		SHORE PROT	YES	115332X
87 11	3-400-008	S	14740	04-18-73	PRIV	RANC	100.	M&B	HIGH TIDE	MAP		SHORE PROT	YES	113332X
87 12	3-400-009	S	28491	07-20-75	PRIV	RANC	125.	M&B	ORDINARY HW	MAP		SHORE PROT	YES	115332X

NOTE: THESE COMPUTER PRINT-OUTS ARE SUMMARIES, WHAT IS SHOWN MAY NOT BE THE EXACT WORDING OR CONDITION.

# APN - PAGE/LINE

NOTE: THESE COORDINATES SHOW THE APPROXIMATE LOCATION OF THE PROPERTY. THEY DO NOT REPRESENT THE EXACT BOUNDARIES OR CORNER POINTS.

ASSESSOR'S PARCEL NO.	PAGE/LINE	ASSESSOR'S PARCEL NO.	PAGE/LINE	ASSESSOR'S PARCEL NO.	PAGE/LINE
3-400-001	87 1	5-390-037	81 18	5-420-011	84 12
3-400-002	87 2	5-390-040	81 16	5-420-012	84 13
3-400-002	87 3	5-390-041	81 15	5-420-013	84 14
3-400-003	87 4	5-390-045	81 14	5-420-015	84 17
3-400-004	87 5	5-390-060	81 13	5-420-016	84 18
3-400-005	87 6	5-390-065	81 12	5-420-018	84 21
3-400-006	87 7	5-390-071	81 1	5-420-021	84 23
3-400-008	87 11	5-400-001	82 1	5-420-024	84 5
3-400-009	87 12	5-400-004	82 6	5-420-025	84 6
3-400-012	87 8	5-400-007	82 8	5-420-026	84 22
3-400-013	87 9	5-400-010	82 11	5-420-027	84 20
3-400-013	87 10	5-400-011	82 12	5-420-028	84 19
5-010-003	72 1	5-400-012	82 13	5-420-029	84 16
5-010-014	76 1	5-400-015	82 17	5-420-030	84 15
5-010-017	78 1	5-400-016	82 18	5-440-001	85 1
5-010-020	78 2	5-400-023	82 4	5-440-002	85 2
5-220-001	71 1	5-400-026	82 5	5-440-003	85 3
5-220-002	71 2	5-400-028	82 10	5-440-003	85 4
5-220-003	73 2	5-400-030	82 9	5-440-004	85 5
5-220-004	73 1	5-400-031	82 7	5-440-005	85 6
5-230-003	74 3	5-400-033	82 2	5-440-006	85 7
5-230-004	74 2	5-400-034	82 3	5-440-007	85 8
5-230-005	74 1	5-400-035	82 19	5-440-008	85 9
5-240-000	75 3	5-400-039	82 15	5-440-009	85 10
5-240-006	75 2	5-400-040	82 14	5-440-010	85 11
5-240-007	75 1	5-400-041	82 16	5-440-010	85 12
5-240-011	75 4	5-400-044	82 20	5-440-011	85 13
5-240-012	75 5	5-410-002	83 1	5-440-012	85 14
5-250-003	77 1	5-410-003	83 2	5-440-013	85 15
5-260-004	79 2	5-410-004	83 3	5-460-009	86 8
5-260-007	79 1	5-410-005	83 4	5-460-015	86 15
5-380-013	80 7	5-410-008	83 8	5-460-016	86 14
5-380-021	80 8	5-410-009	83 9	5-460-017	86 16
5-380-023	80 5	5-410-010	83 10	5-460-018	86 17
5-380-025	80 4	5-410-011	83 11	5-460-018	86 18
5-380-028	80 9	5-410-012	83 12	5-460-019	86 19
5-380-029	80 10	5-410-013	83 13	5-460-020	86 20
5-380-030	80 11	5-410-014	83 14	5-460-024	86 10
5-380-031	80 12	5-410-015	83 15	5-460-025	86 7
5-380-033	80 1	5-410-017	83 18	5-460-026	86 6
5-380-034	80 2	5-410-018	83 5	5-460-027	86 9
5-380-035	80 3	5-410-019	83 6	5-460-034	86 1
5-380-037	80 6	5-410-020	83 7	5-460-039	86 2
5-390-003	81 2	5-410-022	83 16	5-460-039	86 3
5-390-004	81 3	5-410-023	83 17	5-460-040	86 4
5-390-020	81 4	5-420-001	84 1	5-460-041	86 5
5-390-021	81 5	5-420-002	84 2	5-460-042	86 11
5-390-022	81 6	5-420-003	84 3	5-460-042	86 12
5-390-023	81 7	5-420-004	84 4	5-460-043	86 13
5-390-024	81 8	5-420-006	84 7	7-010-000	70 1
5-390-025	81 9	5-420-007	84 8	7-010-000	70 2
5-390-026	81 10	5-420-008	84 9	7-350-023	69 1
5-390-027	81 11	5-420-009	84 10	7-372-001	67 1
5-390-037	81 17	5-420-010	84 11	7-372-004	67 2

# APN - PAGE/LINE

ASSESSOR'S PARCEL NO.	PAGE/LINE	ASSESSOR'S PARCEL NO.	PAGE/LINE	ASSESSOR'S PARCEL NO.	PAGE/LINE
7-372-005	67 3	9-345-018	65 15	63-160-006	56 3
7-372-006	67 4	9-345-020	65 16	63-160-007	56 4
7-372-007	67 5	9-345-023	65 18	63-160-008	56 5
7-372-008	67 6	9-345-024	65 19	63-160-011	56 7
7-374-000	67 7	9-345-026	65 21	63-160-017	56 6
7-374-002	67 11	9-345-030	65 24	63-220-007	57 6
7-374-003	67 12	9-345-033	65 25	63-220-008	57 7
7-374-004	67 13	9-345-034	65 26	63-220-009	57 8
7-374-005	67 14	9-345-035	65 27	63-220-010	57 9
7-374-006	67 15	9-345-036	65 28	63-220-011	57 10
7-374-007	67 16	9-345-037	65 29	63-220-013	57 11
7-374-010	67 17	9-345-038	65 22	63-220-018	57 13
7-374-011	67 8	9-345-039	65 23	63-220-019	57 1
7-374-012	67 9	9-345-040	65 17	63-220-020	57 12
7-374-013	67 10	9-345-041	65 12	63-220-022	57 2
7-380-002	68 1	9-345-043	65 20	63-220-022	57 3
7-380-003	68 3	9-353-001	61 1	63-220-023	57 4
7-380-005	68 4	9-353-002	61 2	63-220-023	57 5
7-380-006	68 5	9-353-003	61 3	63-223-023	58 16
7-380-007	68 6	9-353-004	61 4	63-223-024	58 15
7-380-008	68 7	9-353-005	61 5	63-223-025	58 14
7-380-009	68 8	9-353-007	61 8	63-233-003	58 3
7-380-010	68 9	9-353-008	61 9	63-233-004	58 4
7-380-013	68 14	9-353-009	61 10	63-233-005	58 5
7-380-014	68 15	9-353-010	61 11	63-233-006	58 6
7-380-015	68 16	9-353-011	61 12	63-233-007	58 7
7-380-017	68 11	9-353-011	61 13	63-233-008	58 8
7-380-018	68 10	9-353-012	61 14	63-233-009	58 9
7-380-019	68 12	9-353-012	61 15	63-233-010	58 10
7-380-020	68 13	9-353-013	61 7	63-233-011	58 11
7-380-022	68 2	9-353-014	61 6	63-233-012	58 12
9-270-001	59 1	9-360-005	64 8	63-233-015	58 13
9-284-001	60 1	9-360-008	64 6	63-233-017	58 2
9-284-002	60 2	9-360-009	64 5	63-233-022	58 17
9-284-003	60 3	9-360-020	64 7	63-233-026	58 1
9-284-004	60 4	9-360-025	64 3	65-250-001	50 1
9-284-005	60 5	9-360-026	64 4	65-250-002	50 2
9-284-006	60 6	9-360-029	64 1	65-250-010	50 5
9-284-007	60 7	9-360-030	64 2	65-250-024	52 2
9-284-008	60 8	9-372-001	66 1	65-250-025	52 3
9-284-009	60 9	9-372-002	66 2	65-250-028	50 4
9-345-004	65 1	9-372-003	66 3	65-250-028	50 6
9-345-005	65 2	9-372-004	66 4	65-250-030	50 3
9-345-006	65 3	9-372-005	66 5	65-250-032	52 1
9-345-007	65 4	9-400-016	62 1	65-260-006	51 6
9-345-008	65 5	9-470-018	63 1	65-260-007	51 5
9-345-009	65 6	63-150-003	55 6	65-260-008	51 4
9-345-010	65 7	63-150-006	55 4	65-260-009	51 3
9-345-011	65 8	63-150-006	55 5	65-260-010	51 2
9-345-012	65 9	63-150-008	55 3	65-260-011	51 1
9-345-013	65 10	63-150-009	55 1	65-310-014	53 11
9-345-014	65 11	63-150-010	55 2	65-310-015	53 10
9-345-016	65 13	63-160-004	56 1	65-310-016	53 9
9-345-017	65 14	63-160-005	56 2	65-310-018	53 8

# APN - PAGE/LINE

ASSESSOR'S PARCEL NO.	PAGE/LINE	ASSESSOR'S PARCEL NO.	PAGE/LINE	ASSESSOR'S PARCEL NO.	PAGE/LINE
65-310-019	53 7	75-193-041	42 8	75-223-020	45 10
65-310-020	53 6	75-193-042	42 15	75-223-021	45 9
65-310-021	53 5	75-193-043	42 16	75-223-022	45 11
65-310-022	53 4	75-202-000	43 23	79-080-012	33 3
65-310-023	53 3	75-202-001	43 1	79-080-013	33 2
65-310-025	53 2	75-202-004	43 4	79-080-014	33 1
65-310-026	53 1	75-202-005	43 5	79-080-019	33 4
65-320-001	54 1	75-202-008	43 7	79-080-020	33 5
65-320-002	54 2	75-202-009	43 8	79-160-015	34 1
65-320-007	54 4	75-202-010	43 9	79-160-016	34 2
65-320-008	54 5	75-202-014	43 12	79-160-017	34 3
65-320-010	54 3	75-202-015	43 13	79-180-012	35 1
71-200-009	48 2	75-202-020	43 16	79-180-013	37 1
71-200-017	48 1	75-202-034	43 15	79-190-008	36 2
71-210-001	49 1	75-202-035	43 10	79-190-009	36 1
71-210-001	49 2	75-202-036	43 11	79-200-004	38 1
73-080-013	47 1	75-202-037	43 17	79-200-005	38 2
73-090-028	40 2	75-202-039	43 3	79-200-006	38 3
73-090-050	40 1	75-202-040	43 2	79-200-007	38 4
73-130-001	46 1	75-202-041	43 22	79-210-012	39 2
73-130-001	46 2	75-202-043	43 21	79-210-013	39 3
75-181-000	41 1	75-202-045	43 6	79-210-014	39 4
75-181-023	41 2	75-202-046	43 18	79-210-015	39 5
75-192-000	42 6	75-202-047	43 14	79-210-059	39 1
75-192-002	42 3	75-202-048	43 19	81-130-018	21 4
75-192-003	42 4	75-202-049	43 20	81-130-019	21 5
75-192-004	42 5	75-213-001	44 1	81-130-020	21 6
75-192-005	42 2	75-213-002	44 2	81-130-038	21 1
75-192-006	42 1	75-213-003	44 3	81-130-038	21 2
75-193-000	42 34	75-213-004	44 4	81-130-038	21 3
75-193-001	42 7	75-213-005	44 5	81-140-008	22 1
75-193-003	42 17	75-213-006	44 6	81-140-009	22 2
75-193-005	42 26	75-213-007	44 7	81-140-010	22 3
75-193-007	42 33	75-213-008	44 8	81-150-000	29 5
75-193-008	42 23	75-213-009	44 9	81-150-009	23 1
75-193-009	42 24	75-213-010	44 10	81-150-010	23 2
75-193-010	42 25	75-213-013	44 12	81-150-012	27 1
75-193-012	42 28	75-213-014	44 13	81-150-014	29 4
75-193-013	42 27	75-213-015	44 14	81-150-022	29 2
75-193-018	42 18	75-213-016	44 15	81-150-023	29 1
75-193-020	42 14	75-213-017	44 11	81-150-023	29 3
75-193-022	42 10	75-223-000	45 1	81-160-001	24 1
75-193-024	42 22	75-223-001	45 2	81-160-002	24 2
75-193-026	42 21	75-223-002	45 3	81-170-001	25 1
75-193-029	42 30	75-223-003	45 4	81-170-002	25 2
75-193-030	42 29	75-223-005	45 5	81-170-003	25 3
75-193-032	42 11	75-223-006	45 6	81-180-001	26 1
75-193-034	42 12	75-223-007	45 7	81-180-002	26 2
75-193-035	42 13	75-223-008	45 8	81-180-003	26 3
75-193-036	42 19	75-223-015	45 12	81-180-004	26 4
75-193-037	42 20	75-223-016	45 13	81-180-004	26 5
75-193-038	42 31	75-223-017	45 14	81-180-005	26 6
75-193-039	42 32	75-223-018	45 15	81-180-006	26 7
75-193-040	42 9	75-223-019	45 16	81-190-002	28 3

# APN - PAGE/LINE

ASSESSOR'S PARCEL NO.	PAGE/LINE	ASSESSOR'S PARCEL NO.	PAGE/LINE	ASSESSOR'S PARCEL NO.	PAGE/LINE
61-190-003	28 4	83-610-007	15 2		
61-190-004	28 5	83-610-008	15 1		
61-190-005	28 6	83-610-010	15 3		
61-190-006	28 7	83-620-014	16 1		
61-190-007	28 8	83-650-013	20 1		
61-190-008	28 9	83-670-018	17 1		
61-190-009	28 10	83-680-034	18 1		
61-190-010	28 11	83-690-022	19 1		
61-190-011	28 12	95-020-001	4 1		
61-190-013	28 1	95-020-002	4 2		
61-190-014	28 2	95-020-002	4 3		
61-210-008	30 1	95-020-002	4 4		
61-210-011	30 3	95-020-002	4 5		
61-210-013	30 8	95-020-008	4 6		
61-210-022	30 2	95-030-001	5 1		
61-210-024	30 4	95-030-004	5 2		
61-210-026	30 5	95-030-004	5 3		
61-210-027	30 6	95-050-001	6 1		
61-210-028	30 7	95-050-001	6 2		
61-230-009	31 1	95-050-001	6 3		
61-230-010	31 2	95-050-001	6 4		
61-230-011	31 3	95-050-001	6 5		
61-230-013	31 4	95-050-009	6 6		
61-250-007	32 1	95-050-009	6 7		
61-250-008	32 2	95-050-015	6 8		
83-200-001	7 1	113-020-001	1 1		
83-200-004	7 2	113-020-009	1 5		
83-210-001	8 1	113-020-012	1 3		
83-210-002	8 2	113-020-021	1 2		
83-210-003	8 3	113-020-021	1 4		
83-210-007	8 4	113-060-001	2 1		
83-210-010	8 5	113-160-001	3 1		
83-210-012	8 9	113-160-004	3 2		
83-210-013	8 6	113-160-005	3 3		
83-210-013	8 8	113-160-006	3 4		
83-210-015	8 7	113-160-009	3 5		
83-220-005	9 2	113-160-010	3 6		
83-220-006	9 1	113-160-014	3 7		
83-230-006	10 1				
83-230-006	10 3				
83-230-007	10 2				
83-340-005	11 2				
83-340-006	11 1				
83-350-006	12 1				
83-510-001	13 1				
83-510-007	13 4				
83-510-022	13 3				
83-510-023	13 2				
83-600-007	14 6				
83-600-008	14 5				
83-600-009	14 4				
83-600-010	14 3				
83-600-011	14 2				
83-600-012	14 1				

**INVENTORY  
FILES**



## INVENTORY FILES - COUNTY

The following files were established for the inventory.

### 1. PARCEL SUMMARY SHEETS:

- a. Description: The Parcel Summary Sheet documents and summarizes the data discovered for a given parcel (see Exhibit A for a sample Sheet). A separate sheet is available for each inventory parcel. Note: These sheets are working documents; thus, the format and data included will vary somewhat from area to area.
- b. Files: Parcel Summary Sheets are filed exclusively within the Inventory files. The files are arranged by county, and within each county, by page/line number.

### 2. ARTIFICIAL FEATURE/ACTION RECORDS:

The following artificial feature or action records were compiled during the inventory.

#### SHORELINE INSPECTION REPORTS (SIR)

- a. Description: These reports describe and document the findings of the shoreline inspection work (usually actual on-site, field inspections). Each report consists of a) a short, concise narrative summary, b) detailed field notes (see Exhibit B for sample notes), c) snapshots, d) reference plats (reduced assessor's plats) and e) tide prediction table.
- b. Files: The files are arranged by county, and the individual reports are filed chronologically. The Summary Maps included within also reference the Shoreline Inspection Reports (see white pages).

#### LIST OF SOURCES FOR OFFICE RESEARCH

- a. Description: This is a complete list of all sources used during office research. Sources include aerial photos, selected maps, publications, etc. The list also serves as an index for identifying the source of data for other listings.
- b. Files: The lists are compiled by county and are filed in front of the "abstract" file (see below).

#### ABSTRACTS FROM OFFICE RESEARCH

- a. Description: This file contains all the "raw" material accumulated during the office research. Examples of material included are lists of possible artificial features from aerial photography, abstracts from articles, notes from historical maps, and copies of selected pages from publications. The format of the material included varies widely to meet the conditions of the sources.

- b. Files: The abstract files are arranged by county. Within each county, the files are divided into three subfiles - "aerial photos", "maps", and "other".

#### SUMMARIES OF HISTORICAL ARTIFICIAL FEATURE/ACTION DATA

- a. Description: These are tabulations of the historical artificial features and actions discovered during the inventory study. A separate summary is prepared for each county. For each item discovered, the summary provides a description, approximate location, dates, and reference source. The items tabulated in geographic order.
- b. Files: The summaries are filed by county.

NOTE: All artificial feature or action records are filed exclusively within the "inventory" files.

#### 3. MAPS:

- a. Description: For the inventory, an attempt was made to acquire those maps applicable to the State/upland boundary. The success of this effort varied, depending primarily on the completeness of the county's map indexing system.
- b. Files: All maps used in the inventory work are filed in the State Lands Map Library (Sacramento). The maps are indexed by the standard State Lands map indexing system. The Summary Maps also reference the applicable maps (see white pages).

#### 4. DOCUMENTS:

- a. Description: Documents acquired during the inventory consist primarily of vesting records, deeds, patents, executive orders, etc. An attempt was made to obtain the latest vesting document for each inventory parcel, but this was not always feasible.
- b. Files: These records are filed exclusively within the inventory files. The files are arranged by county. Within each county, the files are separated by type of document, deeds, official records, executive orders, etc., and also by miscellaneous maps. Within the subfiles, documents are filed by recording number and miscellaneous maps are filed alphabetically. The Summary Maps also reference the miscellaneous maps (see white pages).

#### 5. AERIAL PHOTOGRAPHY:

- a. Description: Two sets of aerial photography were acquired for the inventory - one current and one historical. The current photography is in color and has a scale of about 1" = 400'. The historical photography varies in scale and date. Generally, the scale is greater than 1" = 2000' and the photography date is prior to 1942. For inventory purposes we selected aerial photography which covered relatively long stretches of shoreline; thus, better historical photography might be available for specific areas.

- b. Files: All aerial photography used in the inventory is filed in the State Lands Aerial Photography File (Sacramento). The photographs are geographically indexed by the standard State Lands aerial photography indexing system. The Parcel Summary Sheets (see "1", above) also reference the aerial photographs.

#### 6. LITIGATION:

- a. Description: As part of the inventory process, court cases indexed by the State Lands Records section were researched. This work created two types of records: a) "Litigation - Case Listings", which list cases discovered within a geographical area and those cases selected for further review, and b) "Litigation Summary Sheets", which provide a preliminary legal review of the selected cases.
- b. Files: The two specific records described above are filed within the inventory files. The material is arranged by county. Within each county the "listings" are filed first, followed by the "Summary Sheets" in order by case number. Court documents and other reference materials are filed in State Lands Legal section files in Sacramento. Court cases that appear to directly affect the State/upland boundary location are referenced on the Summary Maps (see white pages).

#### 7. MISCELLANEOUS:

In addition to the files specifically established or used during the inventory (as noted above) the State Lands record system in Sacramento includes many other files which were researched for the inventory. The principal files utilized are listed below. Data from these files is included in the material previously described:

- a. Tideland Sales
- b. Swamp and Overflowed Land Sales
- c. Granted Lands (Legislative grants)
- d. Spanish/Mexican Grants (ranchos, pueblos, missions, presidios)
- e. Boundary Line Agreements
- f. Sovereign Land Locations
- g. Public Notices
- h. Work Orders
- i. Publication Library
- j. Historical Quads
- k. Historical Topographic and Hydrographic Charts

PARCEL SUMMARY SHEET

IDENTIFICATION: Prepared by \_\_\_\_\_ Date \_\_\_\_\_

County: \_\_\_\_\_ Assessor's No.: \_\_\_\_\_  
 Quad: \_\_\_\_\_ Document No.: \_\_\_\_\_  
 Z/N/E: \_\_\_\_\_ Geographic Id.: \_\_\_\_\_  
 Adj. Assessor No.: North/East \_\_\_\_\_ South / West \_\_\_\_\_

DESCRIPTION REVIEW: Prepared by \_\_\_\_\_ Date \_\_\_\_\_

Type	Ownership	Title Derived From
Metes & Bounds <input type="checkbox"/>	USA <input type="checkbox"/>	Spanish/Mexican Grant <input type="checkbox"/>
Subdivision <input type="checkbox"/>	State <input type="checkbox"/>	S Patent <input type="checkbox"/>
Sectional <input type="checkbox"/>	County <input type="checkbox"/>	Tideland Sale <input type="checkbox"/>
Other* <input type="checkbox"/>	City <input type="checkbox"/>	Swamp & Overflowed <input type="checkbox"/>
	Regional <input type="checkbox"/>	Other* <input type="checkbox"/>
	Private <input type="checkbox"/>	Unknown <input type="checkbox"/>
Shoreline Distance _____ Ft.±		

Call Along Water Line	References	File	Problems
Water, not specific* <input type="checkbox"/>	_____	<input type="checkbox"/>	_____
Ordinary High Water <input type="checkbox"/>	_____	<input type="checkbox"/>	_____
Other Water Line* <input type="checkbox"/>	_____	<input type="checkbox"/>	_____
Metes & Bounds Line <input type="checkbox"/>	_____	<input type="checkbox"/>	_____
Questionable <input type="checkbox"/>	_____	<input type="checkbox"/>	_____
Other* <input type="checkbox"/>	_____	<input type="checkbox"/>	_____
	_____	<input type="checkbox"/>	_____

BOUNDARY LINE CONDITION: Prepared by \_\_\_\_\_ Date \_\_\_\_\_

Condition	Type of Influence	Evidence
Natural <input type="checkbox"/>	Pier/Dock <input type="checkbox"/>	_____
Artificial <input type="checkbox"/>	Pipe <input type="checkbox"/>	_____
Study Required* <input type="checkbox"/>	Jetty/Groin <input type="checkbox"/>	_____
* Estimated Hours _____	Breakwater <input type="checkbox"/>	_____
Special Considerations:	Fill <input type="checkbox"/>	_____
LA <input type="checkbox"/> YES <input type="checkbox"/> NO	Shore Protection* <input type="checkbox"/>	_____
Quiet Title Action <input type="checkbox"/> YES <input type="checkbox"/> NO	Dredging <input type="checkbox"/>	_____
Other <input type="checkbox"/> YES <input type="checkbox"/> NO	Other* <input type="checkbox"/>	_____
Describe: _____		_____
	Urban <input type="checkbox"/> Rural <input type="checkbox"/>	_____

COMPARISON & SELECTION: Prepared by \_\_\_\_\_ Date \_\_\_\_\_

Determination	Basis of Decision
Map/Description Selected <input type="checkbox"/>	_____
Study Required* <input type="checkbox"/>	_____
* Estimated Hours _____	_____
* Priority _____	_____

Reviewed \_\_\_\_\_ Date \_\_\_\_\_ Input Prepared \_\_\_\_\_ Date \_\_\_\_\_

# SHORELINE INSPECTION NOTES

EXHIBIT "B"

COUNTY:		WEATHER / WATER:		DATE:	
GEOGRAPHIC AREA:				SHEET OF	
RECORDER:		PHOTOGRAPHER:		OBSERVER:	
APN(S) OF INSPECTION SITE:		ACCESS:			
TIME OBSERVED:		TIDE ELEV. (REF. MLLW):			
		OBS. -                  MHW -			
CURRENT AERIAL PHOTO(S):					
OBSERVED SHORELINE CONDITION:			INSPECTION TYPE:		SNAPSHOT REFERENCES:
<input type="checkbox"/> NATURAL <input type="checkbox"/> ARTIFICIAL			<input type="checkbox"/> CONTINUOUS <input type="checkbox"/> SPOT		
DESCRIPTION OF INFLUENCE:					SHOW ON CURRENT PHOTO:
					<input type="checkbox"/> YES <input type="checkbox"/> NO
ESTIMATED LENGTH INFLUENCED:			ELEVATION ABOVE (+) OR BELOW (-):		
			OBSERVED TIDE -                  MHW -		
ACTION OR PROBLEM BEING CAUSED:					
<input type="checkbox"/> ACCRETION <input type="checkbox"/> EROSION <input type="checkbox"/> PREVENT EROSION <input type="checkbox"/> OTHER (See "Remarks")					
BENEFIT:			REMARKS:		
<input type="checkbox"/> PUBLIC <input type="checkbox"/> PRIVATE <input type="checkbox"/> QUESTIONABLE					
SURVEY PROBLEMS:					
<hr/> <hr/> <hr/> <hr/> <hr/> <hr/> <hr/> <hr/> <hr/> <hr/>					
PRIORITY:					
<hr/> <hr/> <hr/> <hr/> <hr/> <hr/> <hr/> <hr/> <hr/> <hr/>					
APN(S) OF INSPECTION SITE:			ACCESS:		
TIME OBSERVED:		TIDE:			
CURRENT AERIAL PHOTO(S):					
OBSERVED SHORELINE CONDITION:			INSPECTION TYPE:		SNAPSHOT REFERENCES:
<input type="checkbox"/> NATURAL <input type="checkbox"/> ARTIFICIAL			<input type="checkbox"/> CONTINUOUS <input type="checkbox"/> SPOT		
DESCRIPTION OF INFLUENCE:					SHOW ON CURRENT PHOTO:
					<input type="checkbox"/> YES <input type="checkbox"/> NO
ESTIMATED LENGTH INFLUENCED:			ELEVATION (REF. - WATER):		
			OBSERVED TIDE -                  MHW -		
ACTION OR PROBLEM BEING CAUSED:					
<input type="checkbox"/> ACCRETION <input type="checkbox"/> EROSION <input type="checkbox"/> PREVENT EROSION <input type="checkbox"/> OTHER (See "Remarks")					
BENEFIT:			REMARKS:		
<input type="checkbox"/> PUBLIC <input type="checkbox"/> PRIVATE <input type="checkbox"/> QUESTIONABLE					
SURVEY PROBLEMS:					
<hr/> <hr/> <hr/> <hr/> <hr/> <hr/> <hr/> <hr/> <hr/> <hr/>					
PRIORITY:					
<hr/> <hr/> <hr/> <hr/> <hr/> <hr/> <hr/> <hr/> <hr/> <hr/>					

NOTE: IF INSPECTED "CONTINUOUS", AREAS BETWEEN INFLUENCES ARE "OBSERVED" NATURAL.