

From to To

LOT No.	BLOCK No.	LOCATION.	Ass. No. ON DIAGRAM	FRONT'GE ONSt. (In Feet)	RATE PER FRONT FT. Ass.	AMOUNT OF ASSESSMENT.	NAME OF CROSS ST.	FRONTAGE ON Cross St.	RATE PER FRONT FT. Ass. ON 1/2 OF BLK.	AMOUNT OF ASSESSMENT.	OWNER'S NAME.	TOTAL AM'T ASSESSED.	REMARKS.																																																																																																																		
													Contractors Return.																																																																																																																		
		State of California County of San Diego City of San Diego	SS										<p>R. B. Thomas, being duly sworn, says he is the agent for the Excelsior Paving company, the contractor named in the assessed assessment, diagram, and warrant; that said assessment for the total cost of certain street work upon Fourth street, between the north line of Fir street and the south line of Ivy street in said city, as more fully described therein, and in the contract for said work was made by the street superintendent of said city, dated the third day of May A.D. 1890, levied as therein described upon certain lots, portions of lots, or parcels of land and the unknown owners thereof, for the proportionate sum of eight thousand eight hundred and no dollars (\$8800 00) payable in gold coin to the Excelsior Paving Company, its agents or assigns, was recorded and delivered by said street superintendent on the 7th day of January A.D. 1891, to applicant in behalf of said contractor; that there were attached to the same and delivered to the same in the behalf at the same time by said street superintendent, his diagram thereto attached, and a warrant in favor of the Excelsior Paving Company for collecting said assessment, upon which warrant a return is endorsed; that in case of all assessments, therein described, but not included in the following table, applicant has, since the date last aforesaid, in the summer hereinafter described and in behalf of said contractor, made demand upon and received full payment from the owner of each and all assessed lots and lands; that with said assessment, diagram and warrant, and forms and exhibiting the same in every instance, he did on the days noted in the following table under the head of "Date of demand," call upon all the persons designated in said table as owners and claiming or reputed to be such, and also whenever so specified, upon the persons named as the agents of owners who were absent from this city and therefore could not conveniently be found, and did in same manner and behalf demand from each of said persons, except as hereinafter otherwise specified, payments of each and all amounts therein or hereinafter stated to have been assessed upon his lots, portions of lots, or parcels of land, marked both in said assessment and in said table with corresponding numbers in red ink; and that besides all personal demands, applicant did, whenever the word "Unknown" is used both in said assessment and in said table, on the 2nd day of February A.D. 1891 within thirty days from the date of said warrant, and between the hours of 11 A.M. and 5 P.M. in behalf of said contractor enter upon each of the corresponding lots, portions of lots, and parcels of land assessed, and with said assessment, diagram and warrant, and in a loud, audible voice, publicly make separate demands, for the payment of each of said assessments from the unknown owner and owners thereof, upon each lot, portion of lot or parcel of land, for each of its own assessments as specified in said assessment; but that notwithstanding said demands, the following totals of the said assessed sums remain unpaid and due, to-wit:</p>																																																																																																																		
													<table border="1"> <thead> <tr> <th rowspan="2">Demand made upon or owner, Assessor</th> <th rowspan="2">Date of demand</th> <th colspan="2">Assessments due and unpaid</th> <th rowspan="2">Subsequent payme.</th> </tr> <tr> <th>For frontage</th> <th>For crossing</th> </tr> <tr> <th></th> <th></th> <th>Dollars</th> <th>Cents</th> <th></th> </tr> </thead> <tbody> <tr> <td>A. G. Sassen</td> <td>Unknown 79</td> <td>January 12th 1891 + February 2nd 1891</td> <td>197</td> <td>30</td> <td>CONCLUSIVELY PRESUMED PAID</td> </tr> <tr> <td>A. G. Sassen</td> <td>Unknown 80</td> <td>January 12th 1891 + February 2nd 1891</td> <td>197</td> <td>30</td> <td>CONCLUSIVELY PRESUMED PAID</td> </tr> <tr> <td>G. W. Stuart</td> <td>Unknown 81</td> <td>January 12th 1891 + February 2nd 1891</td> <td>127</td> <td>84</td> <td>CONCLUSIVELY PRESUMED PAID</td> </tr> <tr> <td>Mrs S L Loring</td> <td>Unknown 81 1/2</td> <td>January 14th 1891 + February 2nd 1891</td> <td>39</td> <td>46</td> <td>CONCLUSIVELY PRESUMED PAID</td> </tr> <tr> <td>Mrs S L Loring</td> <td>Unknown 82</td> <td>January 14th 1891 + February 2nd 1891</td> <td>197</td> <td>30</td> <td>CONCLUSIVELY PRESUMED PAID</td> </tr> <tr> <td>Mr L. M. Crigh</td> <td>Unknown 84</td> <td>February 2nd 1891</td> <td>197</td> <td>30</td> <td>CONCLUSIVELY PRESUMED PAID</td> </tr> <tr> <td>A. W. Hatton</td> <td>Unknown 85</td> <td>February 2nd 1891</td> <td>197</td> <td>30</td> <td>CONCLUSIVELY PRESUMED PAID</td> </tr> <tr> <td>J. C. Stone</td> <td>Unknown 86</td> <td>February 2nd 1891</td> <td>197</td> <td>30</td> <td>CONCLUSIVELY PRESUMED PAID</td> </tr> <tr> <td>D. S. Loring</td> <td>Unknown 90</td> <td>January 14th 1891 + February 2nd 1891</td> <td>197</td> <td>30</td> <td>127 34 Paid in full by S. G.</td> </tr> <tr> <td>W. A. Kaulb</td> <td>Unknown 91</td> <td>February 2nd 1891</td> <td>197</td> <td>30</td> <td>127 34 Paid in full Feb 13th 1891</td> </tr> <tr> <td>W. A. Gumble</td> <td>Unknown 92</td> <td>February 2nd 1891</td> <td>197</td> <td>30</td> <td>42 44 1/2 Paid in full Feb 13th 1891</td> </tr> <tr> <td>J. G. Witherby</td> <td>Unknown 93</td> <td>February 2nd 1891</td> <td>197</td> <td>30</td> <td>42 44 1/2 Paid Feb 7th 1891</td> </tr> <tr> <td>J. G. Witherby</td> <td>Unknown 94</td> <td>February 2nd 1891</td> <td>197</td> <td>30</td> <td>42 44 1/2 Paid Feb 7th 1891</td> </tr> <tr> <td>J. L. Palmer</td> <td>Unknown 95</td> <td>January 12th 1891 + February 2nd 1891</td> <td>197</td> <td>30</td> <td>CONCLUSIVELY PRESUMED PAID</td> </tr> <tr> <td>L. D. Hater Co</td> <td>Unknown 95 1/2</td> <td>February 2nd 1891</td> <td></td> <td>8 47</td> <td>CONCLUSIVELY PRESUMED PAID</td> </tr> <tr> <td>J. L. Palmer</td> <td>Unknown 96</td> <td>January 12th 1891 + February 2nd 1891</td> <td>197</td> <td>30</td> <td>118 87 CONCLUSIVELY PRESUMED PAID</td> </tr> <tr> <td>Thos Pefting</td> <td>Unknown 103</td> <td>February 2nd 1891</td> <td>197</td> <td>30</td> <td>127 34 Paid in full Feb 12th 1891</td> </tr> </tbody> </table>	Demand made upon or owner, Assessor	Date of demand	Assessments due and unpaid		Subsequent payme.	For frontage	For crossing			Dollars	Cents		A. G. Sassen	Unknown 79	January 12 th 1891 + February 2 nd 1891	197	30	CONCLUSIVELY PRESUMED PAID	A. G. Sassen	Unknown 80	January 12 th 1891 + February 2 nd 1891	197	30	CONCLUSIVELY PRESUMED PAID	G. W. Stuart	Unknown 81	January 12 th 1891 + February 2 nd 1891	127	84	CONCLUSIVELY PRESUMED PAID	Mrs S L Loring	Unknown 81 1/2	January 14 th 1891 + February 2 nd 1891	39	46	CONCLUSIVELY PRESUMED PAID	Mrs S L Loring	Unknown 82	January 14 th 1891 + February 2 nd 1891	197	30	CONCLUSIVELY PRESUMED PAID	Mr L. M. Crigh	Unknown 84	February 2 nd 1891	197	30	CONCLUSIVELY PRESUMED PAID	A. W. Hatton	Unknown 85	February 2 nd 1891	197	30	CONCLUSIVELY PRESUMED PAID	J. C. Stone	Unknown 86	February 2 nd 1891	197	30	CONCLUSIVELY PRESUMED PAID	D. S. Loring	Unknown 90	January 14 th 1891 + February 2 nd 1891	197	30	127 34 Paid in full by S. G.	W. A. Kaulb	Unknown 91	February 2 nd 1891	197	30	127 34 Paid in full Feb 13 th 1891	W. A. Gumble	Unknown 92	February 2 nd 1891	197	30	42 44 1/2 Paid in full Feb 13 th 1891	J. G. Witherby	Unknown 93	February 2 nd 1891	197	30	42 44 1/2 Paid Feb 7 th 1891	J. G. Witherby	Unknown 94	February 2 nd 1891	197	30	42 44 1/2 Paid Feb 7 th 1891	J. L. Palmer	Unknown 95	January 12 th 1891 + February 2 nd 1891	197	30	CONCLUSIVELY PRESUMED PAID	L. D. Hater Co	Unknown 95 1/2	February 2 nd 1891		8 47	CONCLUSIVELY PRESUMED PAID	J. L. Palmer	Unknown 96	January 12 th 1891 + February 2 nd 1891	197	30	118 87 CONCLUSIVELY PRESUMED PAID	Thos Pefting	Unknown 103	February 2 nd 1891	197	30	127 34 Paid in full Feb 12 th 1891
Demand made upon or owner, Assessor	Date of demand	Assessments due and unpaid		Subsequent payme.																																																																																																																											
		For frontage	For crossing																																																																																																																												
		Dollars	Cents																																																																																																																												
A. G. Sassen	Unknown 79	January 12 th 1891 + February 2 nd 1891	197	30	CONCLUSIVELY PRESUMED PAID																																																																																																																										
A. G. Sassen	Unknown 80	January 12 th 1891 + February 2 nd 1891	197	30	CONCLUSIVELY PRESUMED PAID																																																																																																																										
G. W. Stuart	Unknown 81	January 12 th 1891 + February 2 nd 1891	127	84	CONCLUSIVELY PRESUMED PAID																																																																																																																										
Mrs S L Loring	Unknown 81 1/2	January 14 th 1891 + February 2 nd 1891	39	46	CONCLUSIVELY PRESUMED PAID																																																																																																																										
Mrs S L Loring	Unknown 82	January 14 th 1891 + February 2 nd 1891	197	30	CONCLUSIVELY PRESUMED PAID																																																																																																																										
Mr L. M. Crigh	Unknown 84	February 2 nd 1891	197	30	CONCLUSIVELY PRESUMED PAID																																																																																																																										
A. W. Hatton	Unknown 85	February 2 nd 1891	197	30	CONCLUSIVELY PRESUMED PAID																																																																																																																										
J. C. Stone	Unknown 86	February 2 nd 1891	197	30	CONCLUSIVELY PRESUMED PAID																																																																																																																										
D. S. Loring	Unknown 90	January 14 th 1891 + February 2 nd 1891	197	30	127 34 Paid in full by S. G.																																																																																																																										
W. A. Kaulb	Unknown 91	February 2 nd 1891	197	30	127 34 Paid in full Feb 13 th 1891																																																																																																																										
W. A. Gumble	Unknown 92	February 2 nd 1891	197	30	42 44 1/2 Paid in full Feb 13 th 1891																																																																																																																										
J. G. Witherby	Unknown 93	February 2 nd 1891	197	30	42 44 1/2 Paid Feb 7 th 1891																																																																																																																										
J. G. Witherby	Unknown 94	February 2 nd 1891	197	30	42 44 1/2 Paid Feb 7 th 1891																																																																																																																										
J. L. Palmer	Unknown 95	January 12 th 1891 + February 2 nd 1891	197	30	CONCLUSIVELY PRESUMED PAID																																																																																																																										
L. D. Hater Co	Unknown 95 1/2	February 2 nd 1891		8 47	CONCLUSIVELY PRESUMED PAID																																																																																																																										
J. L. Palmer	Unknown 96	January 12 th 1891 + February 2 nd 1891	197	30	118 87 CONCLUSIVELY PRESUMED PAID																																																																																																																										
Thos Pefting	Unknown 103	February 2 nd 1891	197	30	127 34 Paid in full Feb 12 th 1891																																																																																																																										

Proportional No 4
ASSESSMENT ROLL Fourth

ST., SAN DIEGO, CALIFORNIA.

Fire to Ivy

No.	Block No.	LOCATION.	Ass. No. on Diagram.	FRONT'GE ON ST. (In Feet)	RATE PER FRONT FT. Ass.	AMOUNT OF ASSESSMENT.	NAME OF CROSS ST.	FRONTAGE ON CROSS ST.	RATE PER FRONT FT. Ass. ON 1 OF BLK.	AMOUNT OF ASSESSMENT.	OWNER'S NAME.	TOTAL AM'T ASSESSED.	REMARKS.
Demand made upon as owner			Assessment date of demand		Assessments due and unpaid		Subsequent payments						
			Number		From Frontage For change		Dollars cents Dollars cents						
		Thos Rafting		Unknown		104	February 2 nd 1891				197 30	42 44 1/2	Paid Feb 17/1891 CONCLUSIVELY
		Art Kennedy		Unknown		105	January 12 th 1891 + February 2 nd 1891				197 30	42 44 1/2	PRESUMED PAID CONCLUSIVELY
		Casson Bro		Unknown		106	February 2 nd 1891				197 30		PRESUMED PAID
		Wm E. D. Buell		Unknown		107	February 2 nd 1891				197 30		Paid Feb 4/91 E.P.B. R.P. Thomas.

Subscribed and sworn to this third day of February A.D. 1891 before me,

L. F. Doolittle
Notary Public.

Filed this third day of February A.D. 1891

Amos Pittinger
Superintendent of streets of city of San Diego

Recorded February Fourth A.D. 1891

Amos Pittinger Superintendent of streets of city of San Diego.

I hereby complete and sign the foregoing record from page 166 to page 171 both inclusive, of the assessment, diagram, warrant, certificate of the City Engineer and Contractor return, and on pages 171, 172 + 173 of the records of contracts of the original contract made with the Excelsior Paving Company for the work therein described upon Fourth street from the north line of Fir street to the south line of Ivy street

Office of the Superintendent of streets San Diego California, this 4th day of February A.D. 1891

Amos Pittinger Superintendent of streets

ASSESSMENT ROLL *16th* ST., SAN DIEGO, CALIFORNIA.

Sidewalks

LOT No.	BLOCK No.	LOCATION.	Ass. No. ON DIAGRAM	FRONT'GE ON ST. (In Feet)	RATE PER FRONT FT. Ass.	AMOUNT OF ASSESSMENT.	NAME OF CROSS ST.	FRONTAGE ON CROSS ST.	RATE PER FRONT FT. Ass. ON 1/4 OF BLK.	AMOUNT OF ASSESSMENT.	OWNER'S NAME.	TOTAL AM'T ASSESSED.	REMARKS.
---------	-----------	-----------	---------------------	---------------------------	-------------------------	-----------------------	-------------------	-----------------------	--	-----------------------	---------------	----------------------	----------

Pursuant to State of Amos Pettigell, as superintendent of streets of the city of San Diego, in County of San Diego and State of California, do hereby assess and apportion, as shown hereinafter and in the diagram attached hereto, upon certain lots, portions of lots, and parcels of land to-wit:

Lot "L", the North 1/2 of lot "K", the North 1/2 of lot "I", and the North 1/2 of lot "H," Block 87, Horton's addition fronting on Sixth Street in said City between the south line of G Street and the North line of H Street, the sum of four hundred twenty eight & 18/100 Dollars; (\$428.18) to be paid in gold coin to Joseph Kelley, his agents or assigns, to cover the sum due (including incidental expenses) for the work of constructing an artificial stone or concrete sidewalk between said lines, and in front of said property, as said work is more particularly specified in my official contract therefor with said Joseph Kelley, dated the Ninth day of March A.D. 1891.

All of said work has been performed and materials furnished in conformity with the specifications and under my direction and to my satisfaction and acceptance.

And because the names of the owners of said assessed property are unknown to me, I hereunto write the word "Unknown" opposite the number of the lot, and the amount assessed thereon and the number of each lot, portion of a lot, or parcel of land assessed.

Total cost of the work is \$428.18 as follows:
 Contract cost of sidewalking 1687.5 square feet @ .24.224 cents \$ 410.55
 Incidental expenses; City Engineer \$10.00
 Printing &c 763 17.63
 Total cost. \$ 428.18

Number of feet frontage assessed 1215.
 Rate per front foot \$ 3.4254
 which is assessed and apportioned as follows, upon

Owner	Assessment Number	Location Horton's Addition Lot Block	Frontage Assessment Number feet	Total Assessment \$ cents	Payments
Unknown	1	L 87	50	171.26	CONCLUSIVELY PRESUMED PAID
Unknown	2	N 1/2 K 87	25	85.64	CONCLUSIVELY PRESUMED PAID
Unknown	3	N 1/2 I 87	25	85.64	CONCLUSIVELY PRESUMED PAID
Unknown	4	N 1/2 H 87	25	85.64	CONCLUSIVELY PRESUMED PAID

At said city of San Diego April 10th 1891.
 Amos Pettigell Superintendent of streets
 of the City of San Diego Calif.

Recorded April 11th 1891
 Amos Pettigell Superintendent of streets of said city.

Warrant.

By virtue hereof I Amos Pettigell, Superintendent of streets of the city of San Diego, county of San Diego and State of California, by virtue of the authority vested in me as said Superintendent of streets do authorize and empower Joseph Kelley, his agents or assigns to demand and receive the several assessments upon the assessment and diagram hereto attached and this shall be his warrant for the same.

San Diego California April 10th A.D. 1891
 Amos Pettigell Superintendent of streets
 of the City of San Diego
 California

Countersigned by Douglas Gunn
 Mayor of the City of San Diego
 California.

ASSESSMENT ROLL 6th ST., SAN DIEGO, CALIFORNIA.

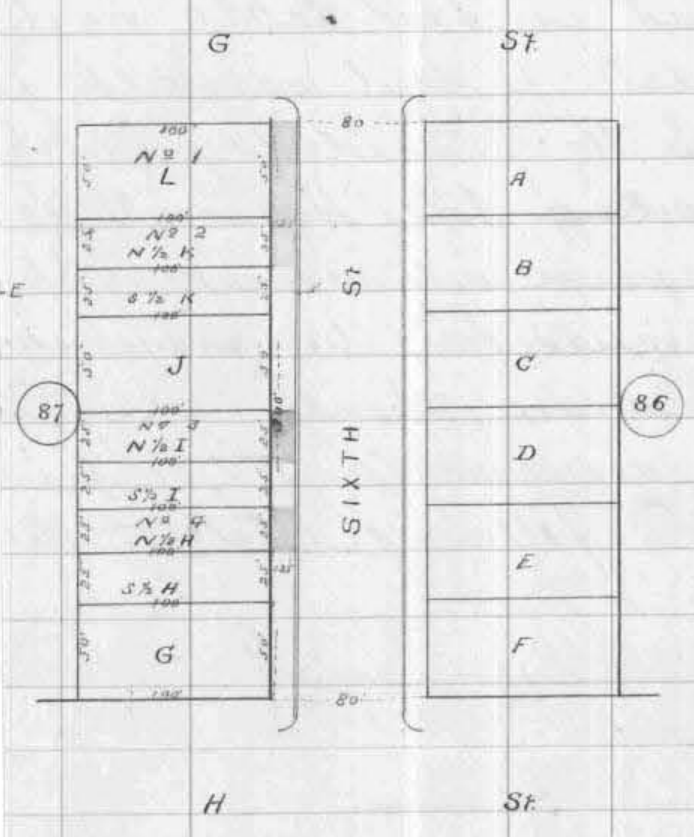
Sidewalk

No.	Block No.	LOCATION.	Ass. No. ON DIAGRAM.	FRONT'GE ONSt. (In Feet)	RATE PER FRONT FT. ASS.	AMOUNT OF ASSESSMENT.	NAME OF CROSS ST.	FRONTAGE ON CROSS ST.	RATE PER FRONT FT. ASS. ON 1/2 OF BLK.	AMOUNT OF ASSESSMENT.	OWNER'S NAME.	TOTAL AM'T ASSESSED.	REMARKS.
-----	-----------	-----------	----------------------	--------------------------------	-------------------------	-----------------------	-------------------	-----------------------	--	-----------------------	---------------	----------------------	----------

Certificate of City Engineer.
 I Thomas M Shaw City Engineer of the City of San Diego, County of San Diego, and State of California, do hereby certify that the work of constructing sidewalks on Sixth Street, between the South line of I Street and the North line of H Street, was performed in accordance with the survey and other engineering work done by me, and under my direction and that the cost and expenses thereof were correctly estimated by me.
 San Diego California April 10th A.D. 1891.
 Thomas M Shaw City Engineer of the City of San Diego Calif.

I Amos Pettigell, Superintendent of Streets of the City of San Diego California, do hereby certify that the foregoing Assessment Diagram, Map and Certificate of the City Engineer were duly recorded in my office this 11th day of April A.D. 1891
 Amos Pettigell
 Superintendent of Streets.

DIAGRAM



Exhibiting Sixth St from the south line of G St to the north line of H St in the City of San Diego on which work has been done under my official contract as Superintendent of Streets of said City with Joseph Kelley dated the 9th day of March 1891 for the sidewalking with artificial stone or concrete and showing the relative location of each district, lot or portion of lot to the work done, numbered to correspond with the numbers in the assessment and showing the number of feet fronting or number of lots assessed for said work contracted for and performed:
 Herein N° is used as the contraction of the word number and St. for the word street, the marks ' and " mean respectively feet and inches.
 Lot letters are shown in black ink.
 Block numbers are shown in circles

At said City of San Diego this 10th day of April A.D. 1891
 Amos Pettigell Street Superintendent of City of San Diego
 Recorded April 11th A.D. 1891
 Amos Pettigell Street Superintendent of City of San Diego.

ASSESSMENT ROLL *Sixth* ST., SAN DIEGO, CALIFORNIA.
Sidewalk

LOT No.	BLOCK No.	LOCATION.	ASS. No. ON DIAGRAM	FRONT'GE ON ST. (In Feet)	RATE PER FRONT FT. ASS.	AMOUNT OF ASSESSMENT.	NAME OF CROSS ST.	FRONTAGE ON CROSS ST.	RATE PER FRONT FT. ASS. ON 1/4 OF BLK.	AMOUNT OF ASSESSMENT.	OWNER'S NAME.	TOTAL AMT ASSESSED.	REMARKS.
<i>Contractors Return</i>													
		State of California County of San Diego City of San Diego											SS
<p><i>T. H. Luffkin being first duly sworn says, that he is the agent of Joseph Kelley, the contractor named in the annexed assessment, diagram and Warrant, that said assessment for the total cost of certain street work upon Sixth Street between G and H streets in the city of San Diego, County of San Diego, State of California as more fully described therein and in the contract for said work with said Joseph Kelley the said contractor, made by the Superintendent of streets of said city, dated March 9th 1891, levied as therein described upon certain lots, portion of lots and part of land and the unknown owners thereof, for the sum of Four hundred and twenty Eight Dollars (\$428.18) payable in gold coin of the United States of America, to said Joseph Kelley his agent or assigns, was made, recorded and delivered by said Superintendent on the 11th day of April 1891, to this affiant in behalf of said contractor, that they were attached to the same and delivered to the same in the behalf, at the same time by said Superintendent of streets, his diagrams there attached on a warrant in favor of said Joseph Kelley, for collecting said assessments, upon which warrant this return is endorsed; that in case of all the assessments therein described, but not included in the following table, affiant has, since the date last aforesaid and in the manner herein described, and in behalf of said contractor made demand upon and received payment from the owners of each and all lots, portion of lots and parcels of land so assessed; that with said assessment, diagram and Warrant, and presenting and exhibiting the same in every instance, he did on the dates in the following table under the head of "Dates of Demand" call upon as the persons designated in said table as owners, and claiming or reputed to such owners, and also when so specified as such, upon the persons named as the agents of owners who where absent from this city and therefore could not conveniently be found, and in the same manner and in the same behalf, demand of each of said persons, except as hereinafter otherwise specified, payment of each and all amounts therein or hereinafter stated to have been assessed upon his lots, portion of lots or parcel of land marked both in said assessment and in said assessment and in said table with corresponding numbers in red ink; that besides all personal demands, affiant did, wherever the word "unknown" is used both in said assessment and in said table on the 7th day of May 1891 and within thirty days from the date of said warrant, between the hours of 9 o'clock A.M. and 4 o'clock P.M. of said day in behalf of said contractor, enter upon each of the corresponding lots, portion of lots and parcels of land assessed and with said assessment, diagram and warrant, and a loud and audible voice, publicly make separate demands for the payment each of said assessments from the unknown owner or owners thereof, upon each lot, portion of lot or parcel of land with each of its own assessments as specified said assessment; but that notwithstanding such demands the following totals of the assessed sums remain due and unpaid to wit:</i></p>													
		Demand made upon as Owners.	Assessment Number	Dates of Demand 1891	Assessments due and unpaid \$	Subsequent Payments \$							
		H. Ormerd & Unknown	1	May 7	171 26								
		H. Ormerd & Unknown	2	May 7	85 64								
					256 90								
<i>T. H. Luffkin affiant.</i>													
<p><i>Sworn and subscribed to before me this 8th day of May 1891 Filed this 8th day of May 1891 Amos Pettigrew Street Superintendent</i></p>													
<p><i>Thos G. Whitehead Notary Public. Recorded this 8th day of May 1891 Amos Pettigrew Street Superintendent</i></p>													

ASSESSMENT ROLL ST., SAN DIEGO, CALIFORNIA.

No.	BLOCK No.	LOCATION.	Ass. No. ON DIAGRAM	FRONTAGE ON ST. (In Feet)	RATE PER FRONT FT. Ass.	AMOUNT OF ASSESSMENT.	NAME OF CROSS ST.	FRONTAGE ON CROSS ST.	RATE PER FRONT FT. Ass. ON 1/2 OF BLK.	AMOUNT OF ASSESSMENT.	OWNER'S NAME.	TOTAL AM'T ASSESSED.	REMARKS.
<p>I hereby complete and sign the foregoing record from page 172 to page 175 both inclusive of the assessment, diagram, warrant, certificate of the City Engineer and Contractors, and on pages 195+196 of the record of contracts of the original contract made with Joseph Kelley for the work therein described upon sixth street between G and H streets in said City.</p> <p>Office of the Superintendent of Streets San Diego California this 8th day of May A.D. 1891 Amos Pettigrew Superintendent of Streets of said City.</p>													

OWNERS	ASSESSED UPON						Frontage Assessment		Termination Assessment		Officer's Assessment		Crossing Assessment		Total Assessment		Demands made upon as Owners.	Assessment Numbers	Date of Demand.	Assessment Due and Unpaid.		SUBSEQUENT	
	Assessment Number	Block	Tract or Subdivision	Lot	Front Feet	Feet on Crossing	Dollars	Cents	Dollars	Cents	Dollars	Cents	Dollars	Cents	Dollars	Cents				Dollars	Cents		
Unknown	1	9	Sherman's	1	25-27		22	89		13	98					36	87	Unknown	1	Aug 19, 1904	36	87	Paid
Unknown	2	9	Sherman's	2	50-50		45	66		27	94					73	60	Unknown	2	Aug 19, 04	73	60	Paid
Unknown	3	9	Sherman's	5	50-50	50-50	45	66		27	94	2	98	1	70	78	28	Unknown	3	Aug 19, 04	78	28	Paid
Unknown	4	9	Sherman's	6	50-50	50-50	45	66		27	94	2	98	1	70	78	28	Unknown	4	Aug 19, 04	78	28	Paid
Unknown	5	9	Sherman's	7	50-50	50-50	45	66		27	94	2	98	1	70	78	28	Unknown	5	Aug 19, 04	78	28	Paid
Unknown	6	9	Sherman's	8	50-50	18 1/2 18 1/2	45	66		27	94	11	00	6	26	90	86	Unknown	6	Aug 19, 04	90	86	Paid
Unknown	7	16	Subdivided by Faggart's	32	40 1/2 ft.	45 1/2 ft.						1	34		76	2	10	Unknown	7	Aug 19, 04	2	10	Paid
Unknown	8	16	Sherman's	12	50-50							18	87	8	53	27	40	Unknown	8	Aug 19, 04	27	40	Paid
Unknown	9	16	Sherman's	11	50-50							6	29	2	85	9	14	Unknown	9	Aug 19, 04	9	14	Paid
Unknown	10	16	Sherman's	10	50-50							6	29	2	85	9	14	Unknown	10	Aug 19, 04	9	14	Paid
Unknown	11	15	Sherman's	3	50-50							6	29	2	85	9	14	Unknown	11	Aug 19, 04	9	14	Paid
Unknown	12	15	Sherman's	2	50-50							6	29	2	85	9	14	Unknown	12	Aug 19, 04	9	14	Paid
Unknown	13	15	Sherman's	1	50-50							18	87	8	53	27	40	Unknown	13	Aug 19, 04	27	40	Paid
Unknown	14	4	Sherman's	6	50-50							18	87	8	53	27	40	Unknown	14	Aug 19, 04	27	40	Paid
Unknown	15	4	Sherman's	5	50-50							6	29	2	85	9	14	Unknown	15	Aug 19, 04	9	14	Paid
Unknown	16	4	Sherman's	4	33 1/2 33 1/2							4	20	1	90	6	10	Unknown	16	Aug 19, 04	6	10	Paid
Unknown	17	19	Subdivided	5	27 1/2 27 1/2							2	74	1	24	3	98	Unknown	17	Aug 19, 04	3	98	Paid
Unknown	18	18	Subdivided	4	27 1/2 27 1/2							2	73	1	23	3	96	Unknown	18	Aug 19, 04	3	96	Paid
Unknown	19	3	Sherman's	9	33 1/2 33 1/2							4	19	1	89	6	08	Unknown	19	Aug 19, 04	6	08	Paid
Unknown	20	3	Sherman's	8	50-50							6	29	2	85	9	14	Unknown	20	Aug 19, 04	9	14	Paid
Unknown	21	3	Sherman's	7	50-50							18	87	8	53	27	40	Unknown	21	Aug 19, 04	27	40	Paid
Unknown	22	13	Sherman's	1	50-50		45	67		27	94					73	61	Unknown	22	Aug 19, 04	73	61	Paid
Unknown	23	6	Sherman's	6	50-50							18	63	8	43	27	06	Unknown	23	Aug 19, 04	27	06	CONCLUSIVE PRESUMED
Unknown	24	6	Sherman's	5	50-50							6	21	2	81	9	02	Unknown	24	Aug 19, 04	9	02	CONCLUSIVE PRESUMED
Unknown	25	6	Sherman's	4	33 1/2 33 1/2							4	18	1	89	6	07	Unknown	25	Aug 19, 04	6	07	CONCLUSIVE PRESUMED
Unknown	26	67	Subdivided by Faggart's	5	22 1/2 22 1/2							2	75	1	24	3	99	Unknown	26	Aug 19, 04	3	99	CONCLUSIVE PRESUMED
						325	1622	296	86	181	62	180	13	83	97	742	58						

ASSIGNMENT

On this 19th day of Aug., 1904, I, Jos Kelly, for a valuable consideration do hereby transfer, set over and assign to Warren M. Crouse, of the City of San Diego, County of San Diego, State of California, all those certain, particular and specified accounts due me, which accounts are itemized and set forth in the assignment and diagram hereto attached and made a part of this assignment for that certain street work including the sidewalking of "H" street in the City of San Diego, County of San Diego, State of California from the East line of Sixteenth street to the West line of Twenty-fifth street, and that the total sum of accounts hereby assigned is \$742.58.

And I further assign under the same conditions to the said Warren M. Crouse any and all liens that may attach to the property described in said annexed assessment and diagram, by virtue of the work done by me in completing the contract for the sidewalking and curbing the said "H" street in the City of San Diego, County of San Diego, State of California, from the East line of Sixteenth street to the West line of Twenty-fifth street, and this assignment is intended and shall have the same effect as if each and every account and each and every lien to secure the payment of said account was severally assigned to the said Warren M. Crouse.

Joseph Kelly

DIAGRAM

141

Exhibiting 16 Street and its intersecting streets from the Each line of Sixteenth Street to the West line of Twenty-fifth Street, in the City of San Diego, California, on which work has been done under my official contract as Street Superintendent of said City, with Joseph Kelly dated the 23rd day of June A. D. 1904, for the sidewalking curbing of said 16 Street, as is more particularly described in said contract; showing the relative location of each district, lot, portion of lot, or parcel of land assessed, to the work done; numbered in red ink to correspond with the red ink numbers in the assessment; and showing the number of feet fronting, assessed for said work contracted for and performed. Herein "No." is used for the word "number", and "ft." for the word "feet". The marks ' and ' ' mean respectively "feet" and "inches." Figures in black ink next to property lines show, each, the length of said line in feet. Other figures in black ink show the numbers of the lots.



The said Culverwell's Addition being a subdivision of the S.W. 1/4 of Pueblo Lot 1148, in the City of San Diego, California according to the official Map thereof filed in the office of the Recorder of San Diego County, California, the 3rd day of June 1870.

The said Sherman's Addition being a subdivision of Pueblo Lot 1155, in the City of San Diego, California, according to the official Map thereof filed in the office of the Recorder of San Diego County, California on the 9th day of November, 1872.

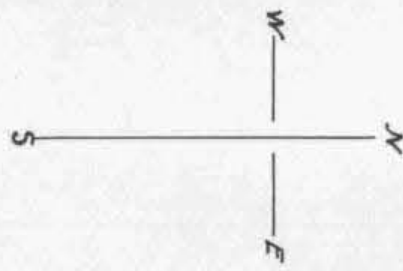
The said Culverwell and Taggart's addition being a subdivision of Pueblo Lot 1148 in the City of San Diego California, according to the official map thereof filed in the office of the Recorder of San Diego County California on the 8th day of January 1870.

At said City of San Diego, California, this 16 day of Aug. A. D. 1904
Samuel W. Haskett
 Superintendent of Streets of the City of San Diego, California
 Recorded Aug 16 A. D. 1904
Samuel W. Haskett
 Superintendent of Streets of the City of San Diego, California

DIAGRAM

143

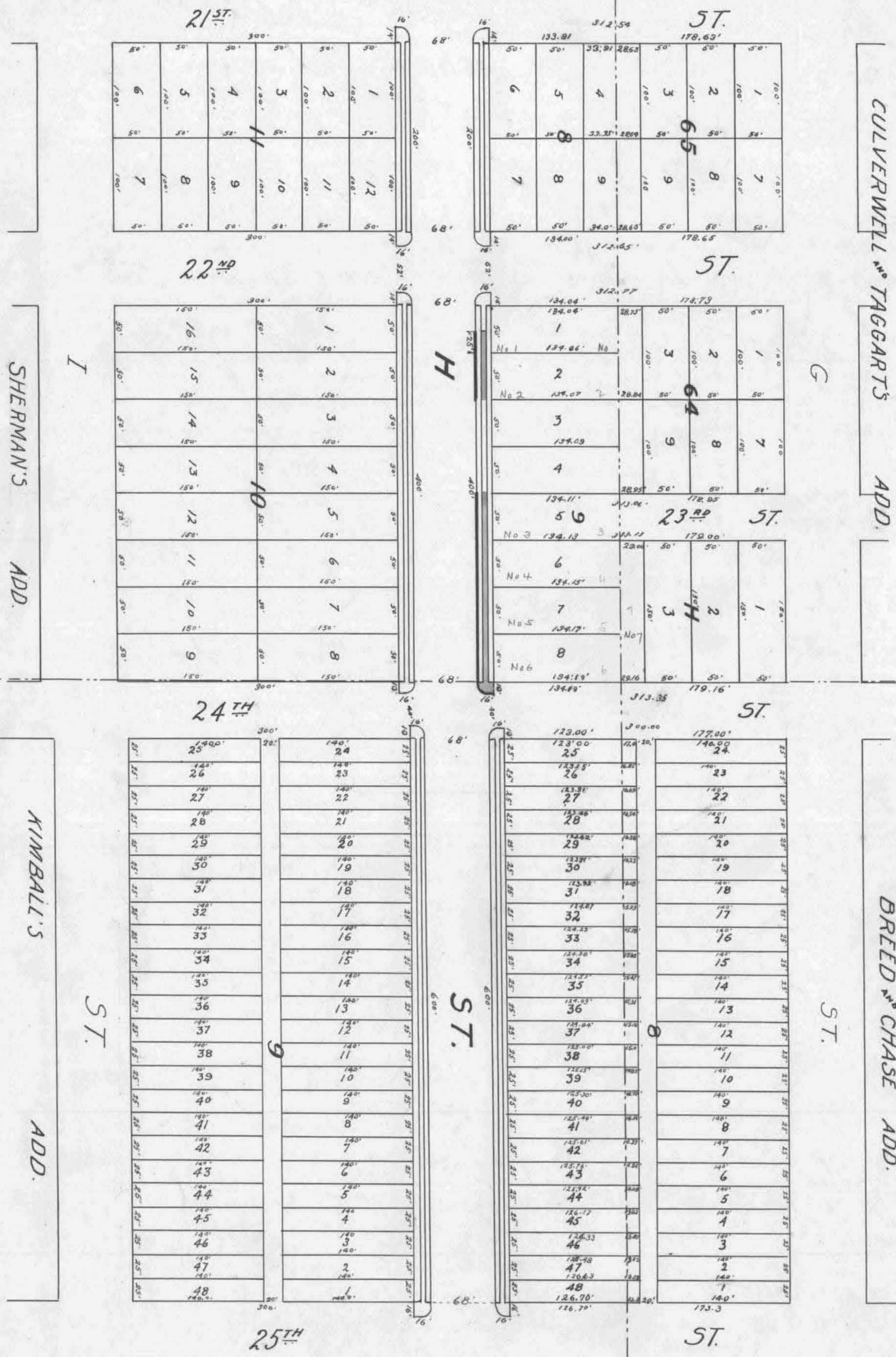
Exhibiting the East Street and its intersecting streets from the East line of Dixie Street to the West line of Twenty-fifth Street, in the City of San Diego, California, on which work has been done under my official contract as Street Superintendent of said City, with Joseph Kelly dated the 23rd day of June, A. D. 1904, for the Sidewalking of said Dixie Street, as is more particularly described in said contract; showing the relative location of each district, lot, portion of lot, or parcel of land assessed, to the work done; numbered in red ink to correspond with the red ink numbers in the assessment; and showing the number of feet fronting, assessed for said work contracted for and performed. Herein "No." is used for the word "number", and "ft." for the word "feet". The marks ' and " mean respectively "feet" and "inches." Figures in black ink next to property lines show, each, the length of said line in feet. Other figures in black ink show the numbers of the lots.



The said Sherman's Addition being a subdivision of Pueblo Lot 1155, in the City of San Diego, California, according to the official Map thereof filed in the office of the Recorder of San Diego County, California on the 9th day of November 1872.

The said Kimball's Addition, being a subdivision of the N.W. 4 of Pueblo Lot 1154, in the City of San Diego, California, according to the official Map thereof, filed in the office of the Recorder of San Diego County, California, on the 31st day of March, 1873

The said Culverwell and Taggart's addition being a subdivision of the E 1/2 of Pueblo Lot 1148 in the City of San Diego California, according to the official map thereof filed in the office of the Recorder of San Diego County California on the 8th day of January 1870.



The said Breed and Chase Addition being a subdivision of the S.W. 4 of Pueblo Lot 1149 in the City of San Diego, California, according to the official Map thereof, filed in the office of the Recorder of San Diego County, California, on the 11th day of August 1871.

At said City of San Diego, California, this 16 day of Aug. A. D. 1904
Samuel W. Haskett
 Superintendent of Streets of the City of San Diego, California
 Recorded 16 Aug. A. D. 1904
Samuel W. Haskett
 Superintendent of Streets of the City of San Diego, California

146

OWNERS	ASSESSED UPON						Frontage Assessment		Assessment		Assessment		Assessment		Total Assessment.		Demands made upon as Owners.	Assessment Numbers.	Date of Demand.	Assessment Due and Unpaid.		SUBSEQUENT
	Assessment Number	Block	Tract or Subdivision	Lot	Front Feet	Feet on Crossing	Dollars	Cents	Dollars	Cents	Dollars	Cents	Dollars	Cents	Dollars	Cents				Dollars	Cents	

Done at San Diego Aug. 16, 1904.
Samuel W. Hackett
Superintendent of Streets City of San Diego, California

Recorded August 16, 1904
Samuel W. Hackett
Superintendent of Streets City of San Diego, California

I Samuel W. Hackett Superintendent of Streets City of San Diego California do hereby certify that all charges herein stated are correct and the computation and calculations of this assessment are correct

Samuel W. Hackett
Superintendent of Streets of the City of San Diego, California

Recorded August 16, 1904
Samuel W. Hackett
Superintendent of Streets of the City of San Diego, California

CERTIFICATE OF THE CITY ENGINEER.

I, *G. A. D'Harcourt* City Engineer of the City of San Diego, in the County of San Diego, State of California, do hereby certify that the work of *sidewalking & curbing* Street from the *East* line of *Sixteenth* Street to the *West* line of *Twenty-fifth* Street was performed in accordance with the surveys and the engineering work done by me and under my direction; and that the quantities thereof were correctly given by me to the Superintendent of Streets, and said work is in accord with the official grade of said street.

Dated at San Diego, Calif. *Aug 14* 189 *1904*

Recorded *Aug 16* 189 *1904*

Samuel W. Hackett
 Superintendent of Streets of the City of San Diego, California.

(Affiant's name)

Wm. M. Brown

Subscribed and sworn to this *19th* day of *August* 1904, before me.

[SEAL] *W. F. Ludington*
 Notary Public

Filed this *30* day of *Aug* A. D. 189 *1904*

Samuel W. Hackett
 Street Superintendent of the City of San Diego

Recorded *Aug 20* A. D. 189 *1904*

Samuel W. Hackett
 Street Superintendent of the City of San Diego

WARRANT.

By Virtue Hereof, I, *Samuel W. Hackett* Street Superintendent of the City of San Diego, County of San Diego, and State of California, by virtue of the authority vested in me as said Street Superintendent, do authorize and empower *Joseph Steely* his agents or assigns, to demand and receive the several assessments upon the assessment and diagram hereto attached, and this shall be his warrant for the same.

San Diego, *Aug 16* A. D. 189 *1904*

Samuel W. Hackett
 Street Superintendent of City of San Diego.

Countersigned by *Frank P. Frary*
 Mayor of City of San Diego.

Recorded *Aug 16* A. D. 189 *1904* *Samuel W. Hackett*
 Street Superintendent of City of San Diego.

CERTIFICATE OF RECORD.

I hereby complete and sign the foregoing record, from page to page both inclusive, of the Assessment, Diagram, Warrant, Certificate of the City Engineer, Contractor's Return and also in the Book of "Contracts and Bonds," the recorded Contract and Bond, each numbered....., all for the work therein described upon..... Street, from the..... line of..... Street, to the..... line of..... Street.

Office of the Street Superintendent, San Diego, California, this..... day of..... A. D. 189.....

.....
 Street Superintendent, City of San Diego.

The Matter of Sidewalking and Curbing D Street in the City of San Diego
California, on both sides thereof from the east line of Fifteenth Street to the west line of fourth street

ASSESSMENT NUMBER

I, Samuel W. B. Ackett as Street Superintendent of the City of San Diego, in the County of San Diego and State of California, do hereby assess and apportion, as shown hereinafter and in the diagram attached hereto, upon certain lots, portions of lots, and parcels of land, fronting on D Street in said city, from the East line of Fifteenth Street and on streets intersecting it between said lines, the sum of Two thousand thirty three and 05/100 Dollars (\$ 2,333.05), to be paid to Joseph Keely his agents or assigns, to cover the sum due (including incidental expenses) for the work of Sidewalking and Curbing D Street between said lines, as said work is more particularly specified in my official contract therewith with said Joseph Keely dated the 23 day of June A. D. 1904

All of said work has been performed and materials furnished complying with the specifications and under my direction and to my satisfaction and acceptance. And because the names of the owners of said assessed property are unknown to me, I herewith write the word "Unknown" opposite the number of the lot and the amount assessed thereon and the number of each lot, portion of lot, or portion of land assessed.

TOTAL COST OF THE WORK IS \$ 2,333.05, AS FOLLOWS:

3,333 sq feet Sidewalk @ 16 1/2¢ per sq ft.	\$ 11,111.25
2,000 lin. feet Curbing @ 1.5¢ per lin. ft.	7,111.50
Contract Cost	1,855.90

INCIDENTAL EXPENSES:

City Engineer's Official Fees	\$ 5.00
Printing and Advertising	\$ 31.65
Special Superintendent's compensation @ \$1.00 per day	\$ 10.50
Incidental Expenses	\$ 177.15
Contract Cost	\$ 1,855.90
Total Cost	\$ 2,333.05

DIVIDED AS FOLLOWS:

DESCRIPTION	Sidewalk		Curb		Incidental Expenses		Total Assessment		Number of Front Feet Assessed		Number of Feet Assessed		Rate per Front Foot Assessed	
	sq ft. @ 16 1/2¢	lin ft. @ 1.5¢	Dollars	Cts	Dollars	Cts	Dollars	Cts	Dollars	Cts	Sidewalk	Curb	Dollars	Cts
Sidewalk	69333						2901	14341	130					
Curb		130-					1814	8964	130					
			11440	7150									110315	68905
TOTAL							4715	23305	130	130				

OWNERS	ASSESSED UPON							Frontage Assessment Sidewalk	Curb Frontage Assessment	Assessment	Assessment	Total Assessment	Demands made upon as Owners	Assessment Numbers	Date of Demand	Assessment Due and Unpaid		SUBSEQUENT PAYMENTS	
	Assessment Number	Block	Tract or Subdivision	Lot	Front Feet	Feet on Crossing	Dollars									Cents	Dollars		Cents
Unknown	1	16	Centred Rv. sub. Blk 16. Candiani	2	25-25			27	57	17	24	44	81	Unknown	1	Aug 19, 04	44	81	Paid in full 4/1-05
Unknown	2	16	Centred Rv. sub. Blk 16. Candiani	3	25-25			27	58	17	24	44	81	Unknown	2	Aug 19, 04	44	81	Paid in full 4/1-05
Unknown	3	5	Casemore	2	40-40			44	13	27	58	71	71	Unknown	3	Aug 19, 04	71	71	CONCLUSIVELY PRESUMED PAID
Unknown	4	5	Casemore	3	40-40			44	13	27	58	71	71	Unknown	4	Aug 19, 04	71	71	CONCLUSIVELY PRESUMED PAID
								143	41	89	64								

MARGIN.
CONTRACTORS RETURN.
STATE OF CALIFORNIA,
COUNTY OF SAN DIEGO,
CITY OF SAN DIEGO, } ss.

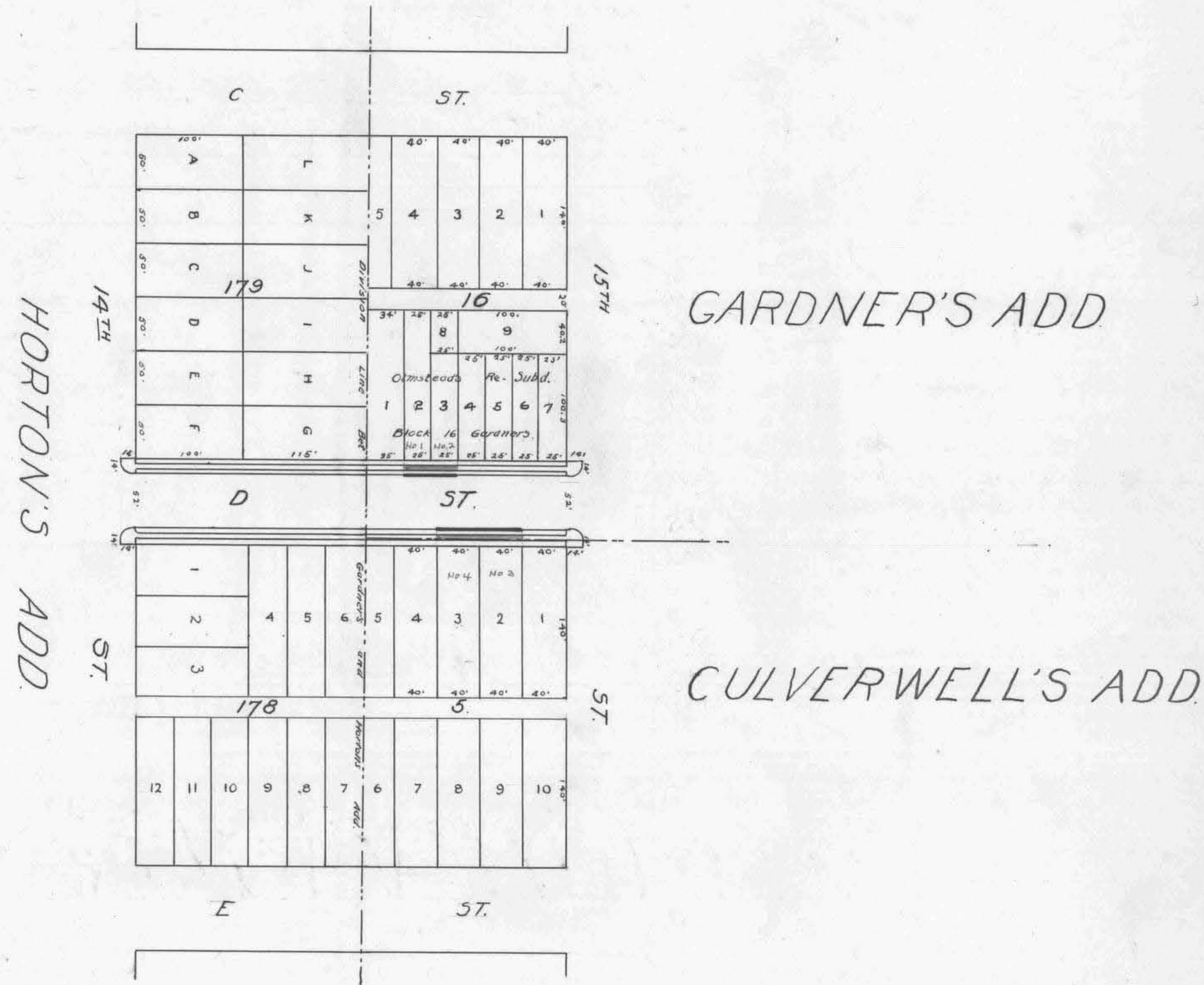
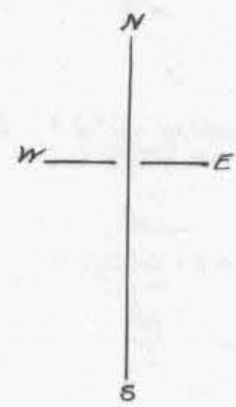
J. W. Ann being duly sworn, says that he is the assignee of Joseph Keely contractor named in annexed Assessment, Diagram and Warrant; that said assessment for the total cost of certain street work upon D Street between East line of Fifteenth Street in said city, as more fully described therein and in the contract for said work with said Joseph Keely made by the Superintendent of Streets in said city, dated the 23 day of June A. D. 1904 levied as therein described upon certain lots, portions of lots, or parcels of land, and the unknown owners thereof for the sum of Two thousand thirty three and 05/100 Dollars (\$ 2,333.05) payable to Joseph Keely agents or assigns, was made, recorded and delivered by said Superintendent on the 16 day of August A. D. 1904 to affiant in behalf of said contractor; that there were attached to the same and delivered to the same in the same behalf, at the same time, by said Superintendent, his Diagram thereto attached, and a warrant in favor of Joseph Keely for collecting said assessment, upon which warrant this return is endorsed; that in the case of all assessments therein described, but not included in the following table, affiant has, since the date last aforesaid, in the manner hereinafter described and in behalf of said contractor, made demand upon and received full payment from the owners of each and all such assessed lots and lands; and that besides all personal demands, affiant did, whenever the name of the owner of the lot is stated as "unknown," on the assessment on the 19 day of Aug. A. D. 1904 within thirty days from the date of said warrant; and between the hours of 9 A. M. and 4 P. M., in behalf of said contractor, enter upon each of the corresponding lots, portions of lots and parcels of land assessed, and with said certificate, assessment, diagram and warrant, and in a loud, audible voice, publicly make demands for the payment of each of said assessments from the unknown owners thereof, upon each lot, portion of lot, or parcel of land, for each of its own assessments as specified in said assessment; and that whenever he found a building, tenant or occupant upon any of said premises, besides the public demand as aforesaid, he, at the same time, in the same behalf, presenting and exhibiting said certificate, assessment, diagram and warrant, in each instance, demanded from each tenant, or occupant, for the unknown owners separately the payment of each of said assessments upon said premises; and in the following table he states the name of such demandee, as "tenant," or "occupant," with the word "unknown;" but that, notwithstanding said demands, the following totals of said assessed sums, each separately demanded, and also the total, remain unpaid, to-wit:

OWNERS	ASSESSED UPON						Frontage Assessment		Assessment		Assessment		Assessment		Total Assessment.		Demands made upon as Owners.	Assessment Numbers.	Date of Demand.	Assessment Due and Unpaid.		SUBSEQUENT
	Assessment Number	Block	Tract or Subdivision	Lot	Front Feet	Feet on Crossing	Dollars	Cents	Dollars	Cents	Dollars	Cents	Dollars	Cents	Dollars	Cents				Dollars	Cents	
<p>ASSIGNMENT</p> <p>On this 19th day of Aug., 1904, I, Joseph Kelly, for a valuable consideration do hereby transfer, set over and assign to Warren M. Crouse, of the City of San Diego, County of San Diego, State of California all those certain, particular and specified accounts due me, which are itemized and set forth in the assignment and diagram hereto attached and made a part of this assignment for that certain street work including the sidewalking of "D" street in the City of San Diego, County of San Diego, State of California from the East line of Fourteenth street to the West line of Fifteenth street, and that the total sum of accounts hereby assigned is \$233.05 .</p> <p>And I further assign under the same conditions to the said Warren M. Crouse any and all liens that may attach to the property described in said annexed assessment and diagram, by virtue of the work done by me in completing the contract for the sidewalking and curbing the said "D" street in the City of San Diego, County of San Diego, State of California from the East line of Fourteenth street to the West line of Fifteenth street, and this assignment is intended and shall have the same effect as if each and every account and each and every lien to secure the payment of said account was severally assigned to the said Warren M. Crouse.</p> <p style="text-align: right;"><u>Joseph Kelly</u></p>																						

DIAGRAM

149

Exhibiting 2^d Street and its intersecting streets from the East line of Fourteenth Street to the West line of Fifteenth Street, in the City of San Diego, California, on which work has been done under my official contract as Street Superintendent of said City, with Joseph Kelly dated the 23^d day of June A. D. 1904, for the Sidewalking and Curbing of said 2^d Street, as is more particularly described in said contract; showing the relative location of each district, lot, portion of lot, or parcel of land assessed, to the work done; numbered in red ink to correspond with the red ink numbers in the assessment; and showing the number of feet fronting, assessed for said work contracted for and performed. Herein "No." is used for the word "number", and "ft." for the word "feet". The marks ' and " mean respectively "feet" and "inches." Figures in black ink next to property lines show, each, the length of said line in feet. Other figures in black ink show the numbers of the lots.



At said City of San Diego, California, this 16th day of Aug. A. D. 1904

Samuel W. Shackett
Superintendent of Streets of the City of San Diego, California

Recorded Aug. 16 A. D. 1904

Samuel W. Shackett
Superintendent of Streets of the City of San Diego, California

OWNERS	ASSESSED UPON						Frontage Assessment		Assessment		Assessment		Assessment		Total Assessment.		Demands made upon as Owners.	Assessment Numbers.	Date of Demand.	Assessment Due and Unpaid.		SUBSEQUENT
	Assessment Number	Block	Tract or Subdivision	Lot	Front Feet	Feet on Crossing	Dollars	Cents	Dollars	Cents	Dollars	Cents	Dollars	Cents	Dollars	Cents				Dollars	Cents	
Done as Law Diego																						
Aug. 16 1904																						
Samuel W Hackett																						
Superintendent of Streets of the City of Law Diego California																						
Recorded August 16 1904																						
Samuel W Hackett																						
Superintendent of Streets of the City of Law Diego California																						
I Samuel W. Hackett Superintendent of Streets of the City of Law Diego, California																						
do hereby certify that all charges herein stated are correct and the computations																						
and calculations of this assessment are correct																						
Samuel W. Hackett																						
Superintendent of Streets of the City of Law Diego, California																						
Recorded August 16 1904																						
Samuel W. Hackett																						
Superintendent of Streets of the City of Law Diego, California																						

CERTIFICATE OF THE CITY ENGINEER.

I, G. A. D'Harcourt City Engineer of the City of San Diego, in the County of San Diego, State of California, do hereby certify that the work of sewerage & curbing 'D' Street from the East line of Fourteenth Street to the West line of Fifteenth Street was performed in accordance with the surveys and the engineering work done by me and under my direction; and that the quantities thereof were correctly given by me to the Superintendent of Streets, and said work is in accord with the official grade of said street.

Dated at San Diego, Calif. Aug. 16 1891904

Recorded Aug. 16 1891904

Samuel W Hackett
Superintendent of Streets of the City of San Diego, California.

G. A. D'Harcourt
City Engineer of the City of San Diego, California.

(Affiant's name)

Warren M. Crouse
Subscribed and sworn to this 19th day of Aug.
A. D. 1891904, before me.

[SEAL.] W. F. Ludington
Notary Public

Filed this 20th day of Aug. A. D. 1891904

Samuel W Hackett
Street Superintendent of the City of San Diego

Recorded 20th day Aug. A. D. 1891904

Samuel W Hackett
Street Superintendent of the City of San Diego

WARRANT.

By Virtue Hereof, I, Samuel W Hackett Street Superintendent of the City of San Diego, County of San Diego, and State of California, by virtue of the authority vested in me as said Street Superintendent, do authorize and empower Joseph Steery his agents or assigns, to demand and receive the several assessments upon the assessment and diagram hereto attached, and this shall be his warrant for the same.

San Diego, Aug. 16 A. D. 1891904

Countersigned by Frank P. Gray
Mayor of City of San Diego.

Recorded Aug 16 A. D. 1891904 Samuel W Hackett
Street Superintendent of City of San Diego.

CERTIFICATE OF RECORD.

I hereby complete and sign the foregoing record, from page to page both inclusive, of the Assessment, Diagram, Warrant, Certificate of the City Engineer, Contractor's Return and also in the Book of "Contracts and Bonds," the recorded Contract and Bond, each numbered, all for the work therein described upon Street, from the line of Street, to the line of Street.

Office of the Street Superintendent, San Diego, California, this day of A. D. 189.....

Street Superintendent, City of San Diego.

The Matter of Grading Fifth Street
and The west line of Fifth Street to the East line of Front Street

ASSESSMENT NUMBER

I, Samuel W. Shackitt as Street Superintendent of the City of San Diego, in the County of San Diego and State of California, do hereby assess and apportion, as shown hereinafter and in the diagram attached hereto, upon certain lots, portions of lots, and parcels of land, fronting on Fifth Street in said city, from the West line of Fifth Street to the East line of Front Street and on streets intersecting it between said lines, the sum of Twenty four Hundred Forty Six and 95/100 Dollars (\$ 2446.95), to be paid to W. D. Goodbody agents or assigns, to cover the sum due (including incidental expenses) for the work of Grading Fifth Street between said lines, as said work is more particularly specified in my official contract therefor with said W. D. Goodbody dated the 23rd day of January A. D. 1904

All of said work has been performed and materials furnished complying with the specifications and under my direction and to my satisfaction and acceptance. And because the names of the owners of said assessed property are unknown to me, I herewith write the word "Unknown" opposite the number of the lot and the amount assessed thereon and the number of each lot, portion of lot, or portion of land assessed.

TOTAL COST OF THE WORK IS \$ 2446.95, AS FOLLOWS:

58 1/2 cu. yd. cut @ 40¢ cu. yd.	\$ 23.40
58 1/2 cu. yd. fill @ 40¢ cu. yd.	\$ 23.40
Contract Cost	\$ 2361.15

INCIDENTAL EXPENSES:

City Engineer's Official Fees	\$ 5.00
Printing and Advertising	\$ 30.50
Special Superintendent's compensation @ \$..... per day	\$ 85.50
Incidental Expenses	\$ 85.50
Contract Cost	\$ 2361.15
Total Cost	\$ 2446.95

DIVIDED AS FOLLOWS:

DESCRIPTION	Lots		Cost of		Cost of		Incidental Expenses		Total Assessment		Number of Front Feet Assessed	Number of Feet Assessed	Rate per Front Foot Assessed	
	@	@	Dollars	Cts	Dollars	Cts	Dollars	Cts	Dollars	Cts			Dollars	Cts
Five of terminations	2881	93	367		1844	43	1855	67	44	1930	22	2000		965.11
25' Street	440	81	635		282	12	22	10	20	292	67	865.25		3386.545
"	97	63	28	15	62	48	140	23	1	66	19	865.25		076.568
"	238	05	05		152	35		5	52	157	87	865.25		182.36
	3658	441	441	55	2341	38	2067	85	50	2446	95	2000		2844.50

MARGIN.
CONTRACTORS RETURN.
STATE OF CALIFORNIA,
COUNTY OF SAN DIEGO,
CITY OF SAN DIEGO, } ss.

W. D. Goodbody being duly sworn, says that he is the contractor named in annexed Assessment, Diagram and Warrant; that said assessment for the total cost of certain street work upon Fifth Street between Fifth Street and Front Street in said city, as more fully described therein and in the contract for said work with said W. D. Goodbody made by the Superintendent of Streets in said city, dated the 23rd day of January A. D. 1904 levied as therein described upon certain lots, portions of lots, or parcels of land, and the unknown owners thereof for the sum of Twenty four Hundred Forty Six and 95/100 Dollars (\$ 2446.95) payable to W. D. Goodbody agents or assigns, was made, recorded and delivered by said Superintendent on the 26th day of August A. D. 1904, to affiant in behalf of said contractor; that there were attached to the same and delivered to the same in the same behalf, at the same time, by said Superintendent, his Diagram thereto attached, and a warrant in favor of W. D. Goodbody for collecting said assessment, upon which warrant this return is endorsed; that in the case of all assessments therein described, but not included in the following table, affiant has, since the date last aforesaid, in the manner hereinafter described and in behalf of said contractor, made demand upon and received full payment from the owners of each and all such assessed lots and lands; and that besides all personal demands, affiant did, whenever the name of the owner of the lot is stated as "unknown," on the assessment on the 26th day of August A. D. 1904, within thirty days from the date of said warrant; and between the hours of 9 A. M. and 4 P. M., in behalf of said contractor, enter upon each of the corresponding lots, portions of lots and parcels of land assessed, and with said certificate, assessment, diagram and warrant, and in a loud, audible voice, publicly make demands for the payment of each of said assessments from the unknown owners thereof, upon each lot, portion of lot, or parcel of land, for each of its own assessments as specified in said assessment; and that whenever he found a building, tenant or occupant upon any of said premises, besides the public demand as aforesaid, he, at the same time, in the same behalf, presenting and exhibiting said certificate, assessment, diagram and warrant, in each instance, demanded from each tenant, or occupant, for the unknown owners separately the payment of each of said assessments upon said premises; and in the following table he states the name of such demandee, as "tenant," or "occupant," with the word "unknown;" but that, notwithstanding said demands, the following totals of said assessed sums, each separately demanded, and also the total, remain unpaid, to-wit:

OWNERS	ASSESSED UPON						Frontage Assessment	Assessment	Assessment	Assessment	Total Assessment	Demands made upon as Owners.	Assessment Numbers.	Date of Demand.	Assessment Due and Unpaid.		SUBSEQUENT PAYMENTS.
	Assessment Number	Block	Tract or Subdivision	Lot	Front Feet	Feet on Crossing									Dollars	Cents	
/																	

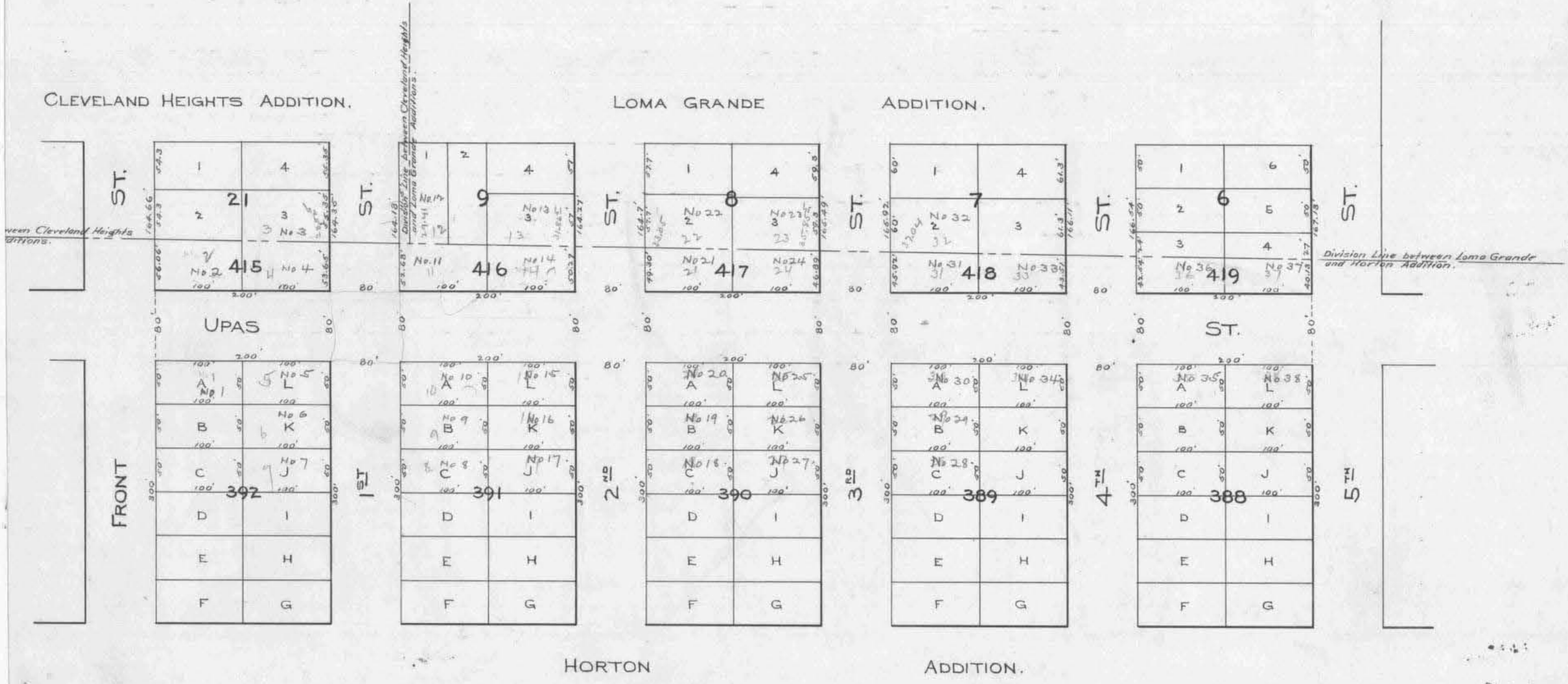
OWNERS	ASSESSED UPON						Frontage Assessment		Assessment		Assessment		Grading Assessment		Total Assessment		Demands made upon as Owners.	Assessment Number	Date of Demand.	Assessment Due and Unpaid.		SUBSEQUENT
	Assessment Number	Block	Tract or Subdivision	Lot	Front Feet	Feet on Crossing	Dollars	Cents	Dollars	Cents	Dollars	Cents	Dollars	Cents	Dollars	Cents				Dollars	Cents	
Unknown	1	392	Kortous	A	100			96	51					96	51	Unknown	1	AUG 26 1904	96	51	Paid in full	
Unknown	2	415	Kortous	W100	100			96	51					96	51	Unknown	2	AUG 26 1904	96	51	Paid in full	
Unknown	3	21	Colwell and Knight	3		28	25					9	66	9	66	Unknown	3	AUG 26 1904	9	66	Paid in full	
Unknown	4	415	Kortous	E100	100			96	51			52	03	148	54	Unknown	4	AUG 26 1904	148	54	Paid in full	
Unknown	5	392	Kortous	L	100	50		96	51			50	80	147	31	Unknown	5	AUG 26 1904	147	31	Paid in full	
Unknown	6	392	Kortous	H		50						16	93	16	93	Unknown	6	AUG 26 1904	16	93	Paid in full	
Unknown	7	392	Kortous	J		50						16	93	16	93	Unknown	7	AUG 26 1904	16	93	Paid in full	
Unknown	8	391	Kortous	G		50						16	94	16	94	Unknown	8	AUG 26 1904	16	94	Paid in full	
Unknown	9	391	Kortous	B		50						16	93	16	93	Unknown	9	AUG 26 1904	16	93	Paid in full	
Unknown	10	391	Kortous	A	100	50		96	51			50	80	147	31	Unknown	10	AUG 26 1904	147	31	Paid in full	
Unknown	11	416	Kortous	W100	100	152	08	96	52			51	70	148	22	Unknown	11	AUG 26 1904	148	22	Paid in full	
Unknown	12	9	Colwell and Knight	1		29	41					9	95	9	95	Unknown	12	AUG 26 1904	9	95	Paid in full	
Unknown	13	9	Loma Grand	3		31	86					2	44	2	44	Unknown	13	AUG 26 1904	2	44	Paid in full	
Unknown	14	416	Kortous	E100	100	152	08	96	51			11	50	108	01	Unknown	14	AUG 26 1904	108	01	Paid in full	
Unknown	15	391	Kortous	L	100	50		96	51			11	48	107	99	Unknown	15	AUG 26 1904	107	99	Paid in full	
Unknown	16	391	Kortous	H		50						3	83	3	83	Unknown	16	AUG 26 1904	3	83	Paid in full	
Unknown	17	391	Kortous	J		50						3	82	3	82	Unknown	17	AUG 26 1904	3	82	Paid in full	
Unknown	18	390	Kortous	G		50						3	82	3	82	Unknown	18	AUG 26 1904	3	82	Paid in full	
Unknown	19	390	Kortous	B		50						3	83	3	83	Unknown	19	AUG 26 1904	3	83	Paid in full	
Unknown	20	390	Kortous	A	100	50		96	51			11	48	107	99	Unknown	20	AUG 26 1904	107	99	Paid in full	
Unknown	21	417	Kortous	W100	100	149	06	96	52			11	56	107	98	Unknown	21	AUG 26 1904	107	98	Paid in full	
Unknown	22	8	Loma Grand	2		33	05					2	53	2	53	Unknown	22	AUG 26 1904	2	53	Paid in full	
Unknown	23	8	Loma Grand	3		35	85					6	54	6	54	Unknown	23	AUG 26 1904	6	54	Paid in full	
Unknown	24	417	Kortous	E100	100	146	89	96	51			26	79	123	30	Unknown	24	AUG 26 1904	123	30	Paid in full	
Unknown	25	390	Kortous	L	100	50		96	51			27	35	123	86	Unknown	25	AUG 26 1904	123	86	Paid in full	
Unknown	26	390	Kortous	H		50						9	12	9	12	Unknown	26	AUG 26 1904	9	12	Paid in full	
Unknown	27	390	Kortous	J		50						9	12	9	12	Unknown	27	AUG 26 1904	9	12	Paid in full	
Unknown	28	389	Kortous	G		50						9	12	9	12	Unknown	28	AUG 26 1904	9	12	Paid in full	
Unknown	29	389	Kortous	B		50						9	12	9	12	Unknown	29	AUG 26 1904	9	12	Paid in full	
Unknown	30	389	Kortous	A	100	50		96	51			27	35	123	86	Unknown	30	AUG 26 1904	123	86	Paid in full	
Unknown	31	418	Kortous	W100	100	145	22	96	51			26	61	123	12	Unknown	31	AUG 26 1904	123	12	Paid in full	
Unknown	32	7	Loma Grand	2		37	04					6	75	6	75	Unknown	32	AUG 26 1904	6	75	Paid in full	
Unknown	33	418	Kortous	E100	100			96	51					96	51	Unknown	33	AUG 26 1904	96	51	Paid in full	
Unknown	34	389	Kortous	L	100			96	51					96	51	Unknown	34	AUG 26 1904	96	51	Paid in full	
Unknown	35	388	Kortous	A	100			96	51					96	51	Unknown	35	AUG 26 1904	96	51	Paid in full	
Unknown	36	419	Kortous	W100	100			96	51					96	51	Unknown	36	AUG 26 1904	96	51	Paid in full	
Unknown	37	419	Kortous	E100	100			96	51					96	51	Unknown	37	AUG 26 1904	96	51	Paid in full	
Unknown	38	388	Kortous	L	100			96	51					96	51	Unknown	38	AUG 26 1904	96	51	Paid in full	
						2000	2594	455	1930	22				5767	3	2446	95					

DIAGRAM

150

Exhibiting Upas Street and its intersecting streets from the West line of Fifth Street to the East line of Fourth Street, in the City of San Diego, California, on which work has been done under my official contract as Street Superintendent of said City, with M. Woodbody dated the 23 day of June A. D. 1904, for the Grading

of said Upas Street, as is more particularly described in said contract; showing the relative location of each district, lot, portion of lot, or parcel of land assessed, to the work done; numbered in red ink to correspond with the red ink numbers in the assessment; and showing the number of feet fronting, assessed for said work contracted for and performed. Herein "No." is used for the word "number", and "ft." for the word "feet". The marks ' and " mean respectively "feet" and "inches." Figures in black ink next to property lines show, each, the length of said line in feet. Other figures in black ink show the numbers of the lots.



At said City of San Diego, California, this 26 day of Aug. A. D. 1904

Samuel W. Coakley
Superintendent of Streets of the City of San Diego, California

Recorded Aug 26 A. D. 1904

Samuel W. Coakley
Superintendent of Streets of the City of San Diego, California

158

OWNERS	ASSESSED UPON						Frontage Assessment	Assessment			Assessment			Total Assessment.		Demands made upon as Owners.	Assessment Numbers.	Date of Demand.	Assessment Due and Unpaid.		SUBSEQUENT
	Assessment Number	Block	Tract or Subdivision	Lot	Front Feet	Feet on Crossing		Dollars	Cents	Dollars	Cents	Dollars	Cents	Dollars	Cents				Dollars	Cents	
		Done at San Diego, California Aug 26 1904																			
		Samuel W. Hackett Superintendent of Streets of the City of San Diego, California																			
		Recorded Aug 26 1904																			
		Samuel W. Hackett Superintendent of Streets of the City of San Diego, California																			
		I Samuel W. Hackett, Superintendent of Streets of the City of San Diego, California do hereby certify that all charges herein stated are correct and the computations and calculations of this assessment are correct																			
		Samuel W. Hackett Superintendent of Streets of the City of San Diego, California																			
		Recorded Aug 26 1904																			
		Samuel W. Hackett Superintendent of Streets of the City of San Diego, California																			

CERTIFICATE OF THE CITY ENGINEER.

I, G. A. d'Heuneault City Engineer of the City of San Diego, in the County of San Diego, State of California, do hereby certify that the work of Grading up Street from the West line of Fifth Street to the East line of Fourth Street was performed in accordance with the surveys and the engineering work done by me and under my direction; and that the quantities thereof were correctly given by me to the Superintendent of Streets, and said work is in accord with the official grade of said street.

Dated at San Diego, Calif. Aug. 25th 1891904

Recorded Aug 26 1891904

Samuel W. Hackett
Superintendent of Streets of the City of San Diego, California.

G. A. d'Heuneault
City Engineer of the City of San Diego, California.

(Affiant's name)

M. D. Goodway
Subscribed and sworn to this 27th day of August A. D. 189¹⁹⁰⁴, before me.

[SEAL.] J. J. Dancy Notary Public.
In and for the County of San Diego, Calif.
Filed this 27 day of August A. D. 1891904

Samuel W. Hackett
Street Superintendent of the City of San Diego

Recorded Aug 29 A. D. 1891904

Samuel W. Hackett
Street Superintendent of the City of San Diego

WARRANT.

By Virtue Hereof, I, Samuel W. Hackett Street Superintendent of the City of San Diego, County of San Diego, and State of California, by virtue of the authority vested in me as said Street Superintendent, do authorize and empower M. D. Goodway his agents or assigns, to demand and receive the several assessments upon the assessment and diagram hereto attached, and this shall be his warrant for the same.

San Diego, August 26 A. D. 1891904

Samuel W. Hackett
Street Superintendent of City of San Diego.

Countersigned by Frank P. Tracy
Mayor of City of San Diego.

Recorded Aug 26 A. D. 1891904

Samuel W. Hackett
Street Superintendent of City of San Diego.

CERTIFICATE OF RECORD.

I hereby complete and sign the foregoing record, from page to page both inclusive, of the Assessment, Diagram, Warrant, Certificate of the City Engineer, Contractor's Return and also in the Book of "Contracts and Bonds," the recorded Contract and Bond, each numbered, all for the work therein described upon Street, from the line of Street, to the line of Street.

Office of the Street Superintendent, San Diego, California, this day of A. D. 189...

Street Superintendent, City of San Diego.

The Matter of Grading Sidewalk and Curbing Twenty Fourth Street and the South line of G to the North line of G Street

MARGIN.

CONTRACTORS RETURN.

STATE OF CALIFORNIA, COUNTY OF SAN DIEGO, CITY OF SAN DIEGO, ss.

ASSESSMENT NUMBER

I, Samuel W. Robertson, as Street Superintendent of the City of San Diego, in the County of San Diego and State of California, do hereby assess and apportion, as shown hereinafter and in the diagram attached hereto, upon certain lots, portions of land, fronting on Twenty Fourth Street in said city, from the South line of G Street to the North line of G Street and on streets intersecting it between said lines, the sum of Eight Hundred Twenty Three Dollars (\$823.35), to be paid to the City of San Diego...

L. N. Craig, Agent for Thomas Peters et al. Being duly sworn, says that he is the Agent for the contractors named in annexed Assessment, Diagram and Warrant; that said assessment for the total cost of certain street work upon 24th Street...

TOTAL COST OF THE WORK IS \$823.35, AS FOLLOWS:

Table with 2 columns: Description, Amount. Includes items like 'Cu. yds. cut @ 30' for curbing', 'Fee @ 25'', 'Cu. yds. curbing @ 12' sq. ft.', 'Cu. yds. curb @ 40' lin. ft.' with corresponding dollar amounts.

Table with 2 columns: Description, Amount. Includes 'INCIDENTAL EXPENSES: City Engineer's Official Fees', 'Printing and Advertising', 'Special Superintendent's compensation @ \$3.50 per day', 'Incidental Expenses', 'Contract Cost', and 'Total Cost'.

DIVIDED AS FOLLOWS:

Main assessment table with columns: OPTION, Description (Grading, Sidewalk Curbing, Cost of Grading, Cost of Sidewalk Curbing), Incidental Expenses, Total Assessment, Number of Front Feet Assessed, Number of Feet Assessed, Rate per Front Foot Assessed. Includes handwritten entries for various lot divisions and amounts.

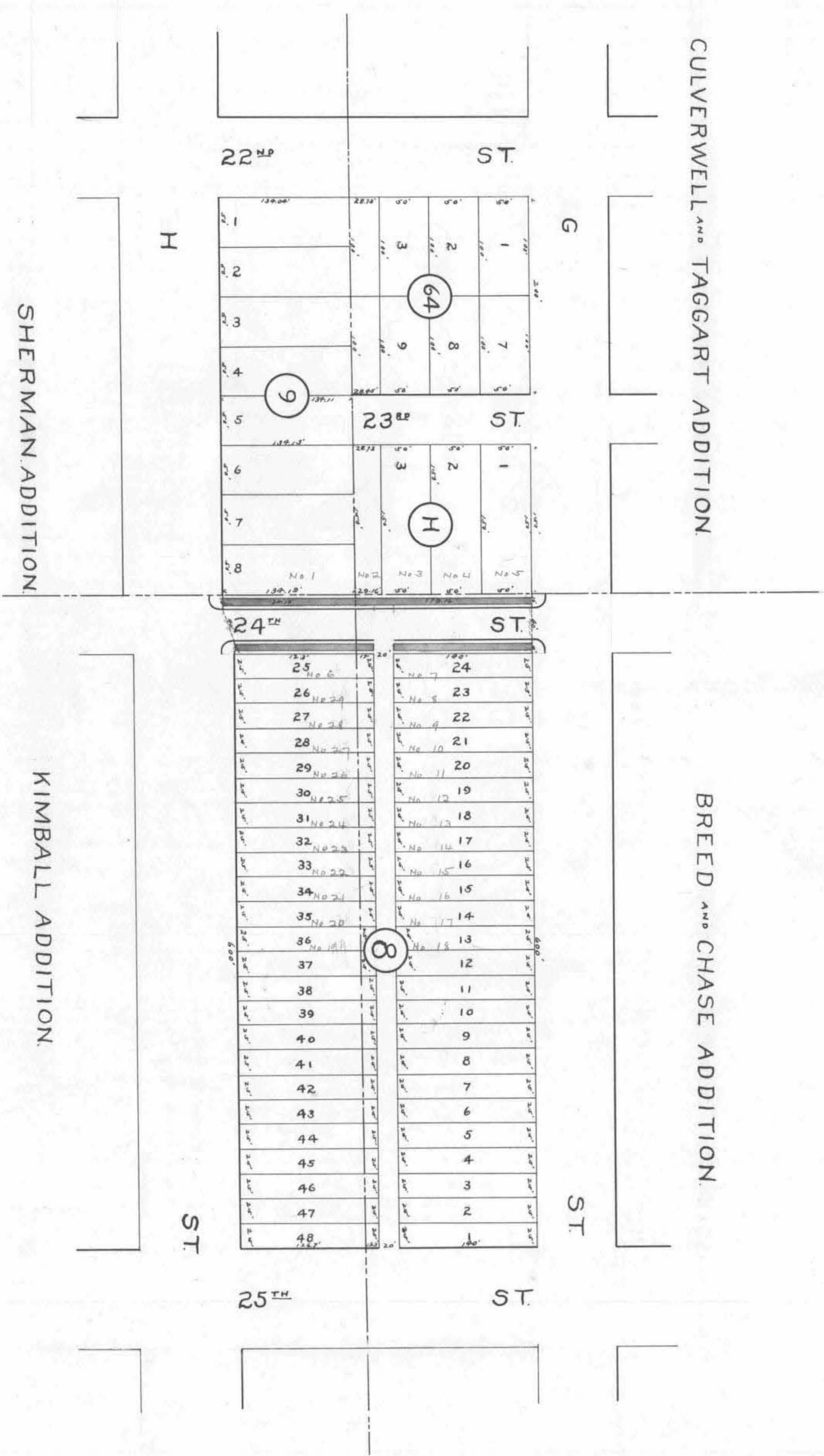
affiant in behalf of said contractor; that there were attached to the same and delivered to the same in the same behalf, at the same time, by said Superintendent, his Diagram thereto attached, and a warrant in favor of Thomas Peters et al. for collecting said assessment, upon which warrant this return is endorsed; that in the case of all assessments therein described, but not included in the following table, affiant has, since the date last aforesaid, in the manner hereinafter described and in behalf of said contractor, made demand upon and received full payment from the owners of each and all such assessed lots and lands; and that besides all personal demands, affiant did, whenever the name of the owner of the lot is stated as "unknown," on the assessment on the 15th day of October A. D. 1904, within thirty days from the date of said warrant; and between the hours of 9 A. M. and 4 P. M., in behalf of said contractor, enter upon each of the corresponding lots, portions of lots and parcels of land assessed, and with said certificate, assessment, diagram and warrant, and in a loud, audible voice, publicly make demands for the payment of each of said assessments from the unknown owners thereof, upon each lot, portion of lot, or parcel of land, for each of its own assessments as specified in said assessment; and that whenever he found a building, tenant or occupant upon any of said premises, besides the public demand as aforesaid, he, at the same time, in the same behalf, presenting and exhibiting said certificate, assessment, diagram and warrant, in each instance, demanded from each tenant, or occupant, for the unknown owners separately the payment of each of said assessments upon said premises; and in the following table he states the name of such demandee, as "tenant," or "occupant," with the word "unknown;" but that, notwithstanding said demands, the following totals of said assessed sums, each separately demanded, and also the total, remain unpaid, to-wit:

Table with columns: OWNERS, ASSESSED UPON (Assessment Number, Block, Tract or Subdivision, Lot, Front Feet, Feet on Crossing, Frontage Assessment, Assessment, Assessment, Assessment, Total Assessment), Demands made upon as Owners, Assessment Numbers, Date of Demand, Assessment Due and Unpaid (Dollars, Cents), SUBSEQUENT PAYMENTS.

OWNERS	ASSESSED UPON					Frontage Assessment		Premises Assessment		Apprentice Assessment		Assessment		Total Assessment		Demands made upon as Owners.	Assessment Number.	Date of Demand.	Assessment Due and Unpaid.		SUBSEQUENT	
	Assessment Number	Block	Tract or Subdivision	Lot	Front Feet	Dollars	Cents	Dollars	Cents	Dollars	Cents	Dollars	Cents	Dollars	Cents				Dollars	Cents		
Unknown	1	9	Shermans	8	13.19	Leasing	28	38														
Unknown	1	9	Shermans	8	12.19	Leasing	97	88							182	46					Paid in full	
Unknown	1	9	Shermans	8	13.19	Leasing	61	20														
Unknown	2	10	Lawrence & Faggots	-	29.16	Leasing	5	08			2	42										
Unknown	2	10	Lawrence & Faggots	-	29.16	Leasing	21	28							42	08					Paid in full	
Unknown	2	10	Lawrence & Faggots	-	29.16	Leasing	13	30														
Unknown	3	10	Lawrence & Faggots	3	50	Leasing	8	71			4	84										
Unknown	3	10	Lawrence & Faggots	3	50	Leasing	16	46							72	81					Paid in full	
Unknown	3	10	Lawrence & Faggots	3	50	Leasing	22	80														
Unknown	4	10	Lawrence & Faggots	2	50	Leasing	8	71														
Unknown	4	10	Lawrence & Faggots	7	50	Leasing	16	46							67	97					Paid in full	
Unknown	4	10	Lawrence & Faggots	7	50	Leasing	22	80														
Unknown	5	10	Lawrence & Faggots	1	50	Leasing	8	71														
Unknown	5	10	Lawrence & Faggots	1	50	Leasing	16	46							67	97					Paid in full	
Unknown	5	10	Lawrence & Faggots	1	50	Leasing	22	80														
Unknown	6	8	Shumers	25	123	Leasing	21	44			60											
Unknown	6	8	Shumers	25	123	Leasing	89	71														
Unknown	6	8	Shumers	25	123	Leasing	56	10														
Unknown	6	8	Shumers	25	17	Leasing	2	96			47				191	43					Paid in full	
Unknown	6	8	Shumers	25	17	Leasing	12	40														
Unknown	6	8	Shumers	25	17	Leasing	7	75														
Unknown	7	8	Shumers	24	140	Leasing	24	40			1	07					Unknown	7	Oct 14-04	25	47	
Unknown	7	8	Shumers	24	140	Leasing	102	10							191	43	Unknown	7	"	102	10	
Unknown	7	8	Shumers	24	140	Leasing	63	86									Unknown	7	"	63	86	
Unknown	8	8	Shumers	25	23	Leasing					28				28		Unknown	8	"		28	CONCLUSIVELY PRESUMED PAID
Unknown	9	8	Shumers	25	22	Leasing					28				28		Unknown	9	"		28	CONCLUSIVELY PRESUMED PAID
Unknown	10	8	Shumers	25	21	Leasing					28				28		Unknown	10	"		28	CONCLUSIVELY PRESUMED PAID
Unknown	11	8	Shumers	25	20	Leasing					28				28		Unknown	11	"		28	CONCLUSIVELY PRESUMED PAID
Unknown	12	8	Shumers	25	19	Leasing					29				29		Unknown	12	"		29	CONCLUSIVELY PRESUMED PAID
Unknown	13	8	Shumers	25	18	Leasing					28				28							Paid in full
Unknown	14	8	Shumers	25	17	Leasing					28				28							Paid in full
Unknown	15	8	Shumers	25	16	Leasing					28				28							Paid in full
Unknown	16	8	Shumers	25	15	Leasing					28				28							Paid in full
Unknown	17	8	Shumers	25	14	Leasing					29				29							Paid in full
Unknown	18	8	Shumers	25	13	Leasing					28				28							Paid in full
Unknown	19	8	Shumers	25	12	Leasing					28				28		Unknown	19	Oct 14-04		28	CONCLUSIVELY PRESUMED PAID
Unknown	20	8	Shumers	25	11	Leasing					28				28							Paid in full
Unknown	21	8	Shumers	25	10	Leasing					28				28							Paid in full
Unknown	22	8	Shumers	25	9	Leasing					29				29							Paid in full
Unknown	23	8	Shumers	25	8	Leasing					28				28							Paid in full
Unknown	24	8	Shumers	25	7	Leasing					28				28							Paid in full
Unknown	25	8	Shumers	25	6	Leasing					28				28							Paid in full
Unknown	26	8	Shumers	25	5	Leasing					28				28							Paid in full
Unknown	27	8	Shumers	25	4	Leasing					28				28							Paid in full
Unknown	28	8	Shumers	25	3	Leasing					28				28							Paid in full
Unknown	29	8	Shumers	25	2	Leasing					29				29							Paid in full
						806	75	8	34	7	26	822		35								

DIAGRAM

Exhibiting Twenty-fourth Street and its intersecting streets from the South line of G Street to the North line of H Street, in the City of San Diego, California, on which work has been done under my official contract as Street Superintendent of said city, with Harold H. Peters et al. dated the 20th day of June A. D. 1904, for the grading, sidewalking & curbing of said Twenty-fourth Street, as is more particularly described in said contract; showing the relative location of each district, lot, portion of lot, or parcel of land assessed, to the work done; numbered in red ink to correspond with the red ink numbers in the assessment; and showing the number of feet fronting, assessed for said work contracted for and performed. Herein "No." is used for the word "number" and "ft." for the word "feet". The marks ' and ' ' mean respectively "feet" and "inches." Figures in black ink next to property line show, each, the length of said line in feet. Other figures in black ink show the numbers of the lots.



At said City of San Diego, California, this 16th day of Sept A. D. 1904

Samuel W. Stachert
Superintendent of Streets of the City of San Diego, California

Recorded Sept 16 A. D. 1904

Samuel W. Stachert
Superintendent of Streets of the City of San Diego, California

OWNERS	ASSESSED UPON						Frontage Assessment		Assessment		Assessment		Assessment		Total Assessment.		Demands made upon as Owners.	Assessment Numbers.	Date of Demand.	Assessment Due and Unpaid.		SUBSEQUENT	
	Assessment Number	Block	Tract or Subdivision	Lot	Front Feet	Feet on Crossing	Dollars	Cents	Dollars	Cents	Dollars	Cents	Dollars	Cents	Dollars	Cents				Dollars	Cents		
		Done at San Diego, California September 16 th 1904																					
		Samuel W. Hackett Superintendent of Streets of the City of San Diego, California																					
		Recorded September 16 th 1904																					
		Samuel W. Hackett Superintendent of Streets of the City of San Diego, California																					
		I Samuel W. Hackett Superintendent of Streets of the City of San Diego California, do hereby certify that all charges herein stated are correct and the computations and calculations of this assessment are correct.																					
		Samuel W. Hackett Superintendent of Streets of the City of San Diego, California																					
		Recorded September 16 th 1904																					
		Samuel W. Hackett Superintendent of Streets of the City of San Diego, California																					

CERTIFICATE OF THE CITY ENGINEER.

I, G. A. d'Arment City Engineer of the City of San Diego, in the County of San Diego, State of California, do hereby certify that the work of grading, sidewalk, & curbing Twenty-fourth Street from the South line of '9' Street to the North line of '10' Street was performed in accordance with the surveys and the engineering work done by me and under my direction; and that the quantities thereof were correctly given by me to the Superintendent of Streets, and said work is in accord with the official grade of said street.

Dated at San Diego, Calif. Aug 25th 1891904
G. A. d'Arment
 City Engineer of the City of San Diego, California.
 Recorded Sept 16th 1891904
Samuel W. Hackett
 Superintendent of Streets of the City of San Diego, California.

(Affiant's name)

L. N. Craig

Subscribed and sworn to this 15th day of October

A. D. 1904, before me. A. E. Dodson

[SEAL.]

Notary Public.

Filed this 15 day of October A. D. 1891904

Samuel W. Hackett
Street Superintendent of the City of San Diego

Recorded Oct 15th A. D. 1891904

Samuel W. Hackett
Street Superintendent of the City of San Diego

WARRANT.

By Virtue Hereof, I, Samuel W. Hackett Street Superintendent of the City of San Diego, County of San Diego, and State of California, by virtue of the authority vested in me as said Street Superintendent, do authorize and empower Home to them at all this agents or assigns, to demand and receive the several assessments upon the assessment and diagram hereto attached, and this shall be this warrant for the same.

San Diego, Sept 16 A. D. 1891904

Samuel W. Hackett
Street Superintendent of City of San Diego.

Countersigned by

Franz J. Fray
Mayor of City of San Diego.

Recorded Sept 16th A. D. 1891904
Samuel W. Hackett
Street Superintendent of City of San Diego.

CERTIFICATE OF RECORD.

I hereby complete and sign the foregoing record, from page to page both inclusive, of the Assessment, Diagram, Warrant, Certificate of the City Engineer, Contractor's Return and also in the Book of "Contracts and Bonds," the recorded Contract and Bond, each numbered, all for the work therein described upon Street, from the line of Street, to the line of Street.

Office of the Street Superintendent, San Diego, California, this day of A. D. 189...

Street Superintendent, City of San Diego.

The Matter of Grading Columbia Street from the North line of 10' to the South line of Kalmia Street

MARGIN.

CONTRACTORS RETURN.

STATE OF CALIFORNIA, COUNTY OF SAN DIEGO, CITY OF SAN DIEGO, ss.

ASSESSMENT NUMBER

I, Samuel W. Brackett, as Street Superintendent of the City of San Diego, in the County of San Diego and State of California, do hereby assess and apportion, as shown hereinafter and in the diagram attached hereto, upon certain lots, portions of lots, and parcels of land, fronting on Columbia Street in said city, from the North line of 10' Street to the South line of 30' Street and on streets intersecting it between said lines, the sum of Seventy and six Dollars (\$76.90.59), to be paid to John Englebert...

On this 12th day of March, 1904, being duly sworn, I, John Englebert, contractor named in annexed Assessment, Diagram and Warrant; that said assessment for the total cost of certain street work upon Columbia Street between North line of 10' Street and South line of Kalmia Street in said city, as more fully described therein and in the contract for said work with said John Englebert made by the Superintendent of Streets in said city, dated the 7th day of March, 1904, levied as therein described upon certain lots, portions of lots, or parcels of land, and the unknown owners thereof for the sum of Seventy and six Dollars (\$76.90.59) payable to John Englebert agents or assigns, was made, recorded and delivered by said Superintendent on the 12th day of September, 1904, to affiant in behalf of said contractor; that there were attached to the same and delivered to the same in the same behalf, at the same time, by said Superintendent, his Diagram thereto attached, and a warrant in favor of John Englebert for collecting said assessment, upon which warrant this return is endorsed; that in the case of all assessments therein described, but not included in the following table, affiant has, since the date last aforesaid, in the manner hereinafter described and in behalf of said contractor, made demand upon and received full payment from the owners of each and all such assessed lots and lands; and that besides all personal demands, affiant did, whenever the name of the owner of the lot is stated as "unknown," on the assessment on the 28th day of September, A. D. 1904, within thirty days from the date of said warrant; and between the hours of 9 A. M. and 4 P. M., in behalf of said contractor, enter upon each of the corresponding lots, portions of lots and parcels of land assessed, and with said certificate, assessment, diagram and warrant, and in a loud, audible voice, publicly make demands for the payment of each of said assessments from the unknown owners thereof, upon each lot, portion of lot, or parcel of land, for each of its own assessments as specified in said assessment; and that whenever he found a building, tenant or occupant upon any of said premises, besides the public demand as aforesaid, he, at the same time, in the same behalf, presenting and exhibiting said certificate, assessment, diagram and warrant, in each instance, demanded from each tenant, or occupant, for the unknown owners separately the payment of each of said assessments upon said premises; and in the following table he states the name of such demandee, as "tenant," or "occupant," with the word "unknown;" but that, notwithstanding said demands, the following totals of said assessed sums, each separately demanded, and also the total, remain unpaid, to-wit:

TOTAL COST OF THE WORK IS \$76.90.59 AS FOLLOWS:

Table with 2 columns: Description of work (e.g., 2310.3 cu yds curb @ 17¢ per cu yd) and Amount (\$209.75.75).

INCIDENTAL EXPENSES: City Engineer's Official Fees (\$324.00), Printing and Advertising (\$44.10), Special Superintendent's compensation @ \$... per day, Incidental Expenses (\$365.10), Contract Cost (\$7325.49), Total Cost (\$7690.59).

DIVIDED AS FOLLOWS:

Main assessment table with columns: Description, Incidental Expenses, Total Assessment, Number of Front Feet Assessed, Number of Feet Assessed, Rate per Front Foot Assessed.

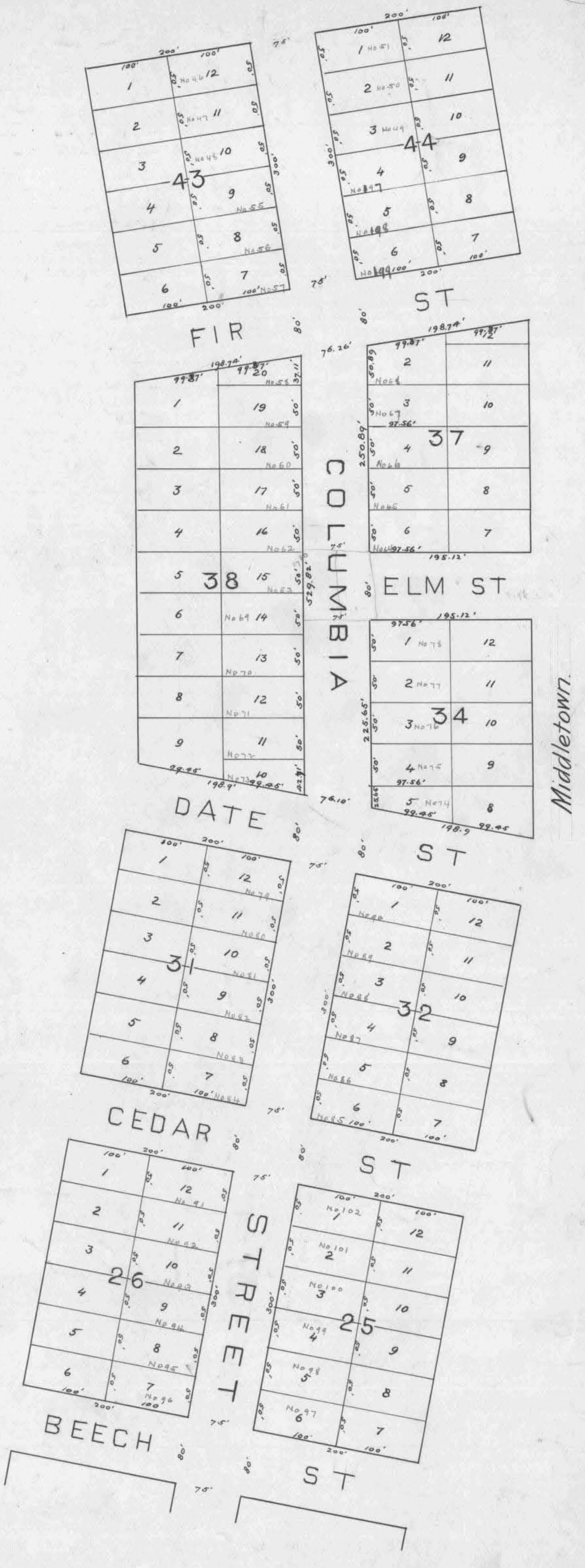
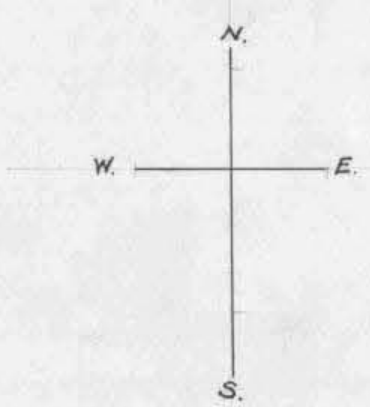
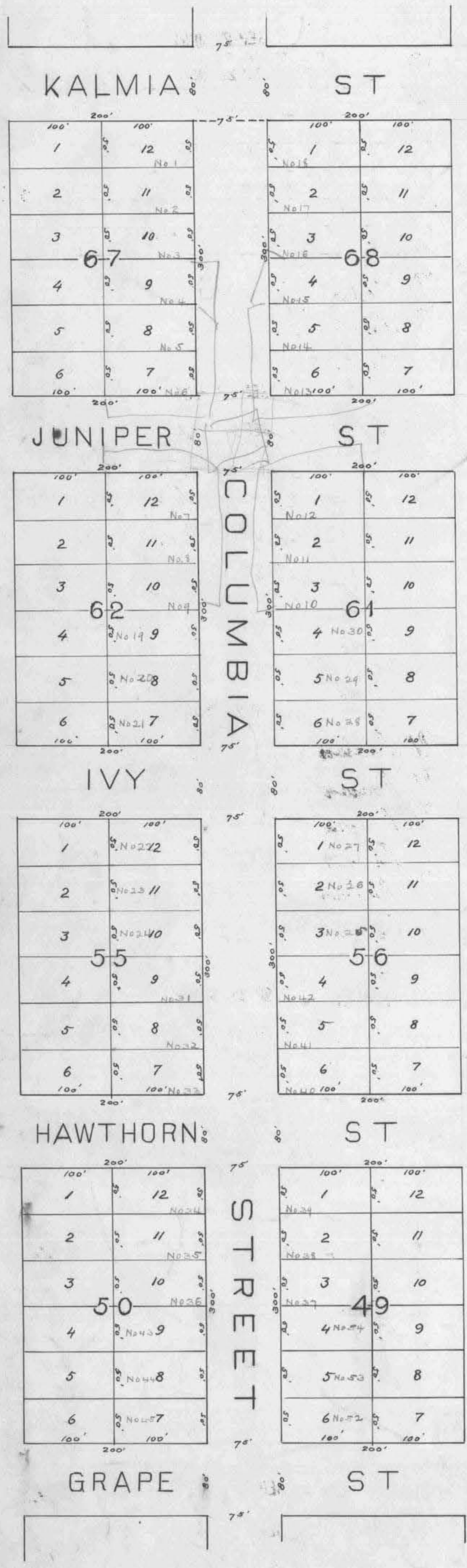
Table with columns: OWNERS, ASSESSED UPON (Assessment Number, Block, Tract or Subdivision, Lot, Front Feet, Feet on Crossing), Frontage Assessment, Demands made upon as Owners, Date of Demand, Assessment Due and Unpaid, SUBSEQUENT PAYMENTS.

OWNERS	ASSESSED UPON						Frontage Assessment		Farm Assessment		Appraised Farm Assessment		Grading Assessment		Total Assessment		Demands made upon as Owners.	Assessment Number	Date of Demand.	Assessment Due and Unpaid.		SUBSEQUENT		
	Assessment Number	Block	Tract or Subdivision	Lot	Front Feet	Feet on Crossing	Dollars	Cents	Dollars	Cents	Dollars	Cents	Dollars	Cents	Dollars	Cents				Dollars	Cents	189	Dollars
Unknown	16	68	MIDDLETOWN.	3	50		32	42							32	42	Unknown	16	SEP 20 1904	32	42	Pd Oct 5		
Unknown	17	68	MIDDLETOWN.	2	50		32	42							32	42	Unknown	17	SEP 21 1904	32	42	Pd Oct 5		
Unknown	18	68	MIDDLETOWN.	1	50		32	43							32	43	Unknown	18	SEP 20 1904	32	43	Pd Oct 5		
Unknown	19	62	MIDDLETOWN.	9	50	50	32	42					4	29	36	71	Unknown	19	SEP 20 1904	36	71	Taid 2		
Unknown	20	62	MIDDLETOWN.	8	50	50	32	42					4	29	36	71	Unknown	20	SEP 21 1904	36	71	Taid 2		
Unknown	21	62	MIDDLETOWN.	7	50	150	32	42					12	89	45	31	Unknown	21	SEP 27 1904	45	31	Taid 3		
Unknown	22	55	MIDDLETOWN.	12	50	150	32	42					12	89	45	31	Unknown	22	SEP 28 1904	45	31	Taid Jan		
Unknown	23	55	MIDDLETOWN.	11	50	50	32	42					4	29	36	71	Unknown	23	SEP 28 1904	36	71	Taid Jan		
Unknown	24	55	MIDDLETOWN.	10	50	50	32	42					4	30	36	72	Unknown	24	SEP 26 1904	36	72	Taid 1		
Unknown	25	56	MIDDLETOWN.	3	50	50	32	42					4	29	36	71	Unknown	25	SEP 26 1904	36	71	Phin full		
Unknown	26	56	MIDDLETOWN.	2	50	50	32	42					4	29	36	71	Unknown	26	SEP 26 1904	36	71	Phin full		
Unknown	27	56	MIDDLETOWN.	1	50	150	32	42					12	89	45	31	Unknown	27	SEP 26 1904	45	31	Phin full		
Unknown	28	61	MIDDLETOWN.	6	50	150	32	42					12	89	45	31	Unknown	28	SEP 26 1904	45	31	Taid 2		
Unknown	29	61	MIDDLETOWN.	5	50	50	32	43					4	29	36	72	Unknown	29	SEP 21 1904	36	72	Taid 2		
Unknown	30	61	MIDDLETOWN.	4	50	50	32	43					4	29	36	72	Unknown	30	SEP 21 1904	36	72	Taid 1		
Unknown	31	55	MIDDLETOWN.	9	50	50	32	42					5	87	38	29	Unknown	31	SEP 21 1904	38	29	Taid 11		
Unknown	32	55	MIDDLETOWN.	8	50	50	32	42					5	87	38	29	Unknown	32	SEP 28 1904	38	29	Taid 11		
Unknown	33	55	MIDDLETOWN.	7	50	150	32	43					17	60	50	03	Unknown	33	SEP 28 1904	50	03	Taid 11		
Unknown	34	50	MIDDLETOWN.	12	50	150	32	42					17	61	50	03	Unknown	34	SEP 28 1904	50	03	CONCLUSIVE PRESUMED P		
Unknown	35	50	MIDDLETOWN.	11	50	50	32	43					5	87	38	30	Unknown	35	SEP 28 1904	38	30	CONCLUSIVE PRESUMED P		
Unknown	36	50	MIDDLETOWN.	10	50	50	32	42					5	87	38	29	Unknown	36	SEP 28 1904	38	29	Pd in fu		
Unknown	37	49	MIDDLETOWN.	3	50	50	32	42					5	87	38	29	Unknown	37	SEP 28 1904	38	29	Pd Oct 14		
Unknown	38	49	MIDDLETOWN.	2	50	50	32	43					5	87	38	30	Unknown	38	SEP 28 1904	38	30	Pd Oct 14		
Unknown	39	49	MIDDLETOWN.	1	50	150	32	42					17	61	50	03	Unknown	39	SEP 21 1904	50	03	Pd Oct 14		
Unknown	40	56	MIDDLETOWN.	6	50	150	32	43					17	60	50	03	Unknown	40	SEP 21 1904	50	03	Phin full		
Unknown	41	56	MIDDLETOWN.	5	50	50	32	42					5	87	38	29	Unknown	41	SEP 28 1904	38	29	Phin full		
Unknown	42	56	MIDDLETOWN.	4	50	50	32	42					5	87	38	29	Unknown	42	SEP 28 1904	38	29	Phin full		
Unknown	43	50	MIDDLETOWN.	9	50	50	32	42					11	73	44	15	Unknown	43	SEP 28 1904	44	15	Pd Nov 7		
Unknown	44	50	MIDDLETOWN.	8	50	50	32	42					11	73	44	15	Unknown	44	SEP 28 1904	44	15	Pd Oct 14		
Unknown	45	50	MIDDLETOWN.	7	50	150	32	43					35	17	67	60	Unknown	45	SEP 28 1904	67	60	Pd Oct 14		
Unknown	46	43	MIDDLETOWN.	12	50	150	32	42					35	17	67	59	Unknown	46	SEP 28 1904	67	59	Pd Oct 11		
Unknown	47	43	MIDDLETOWN.	11	50	50	32	42					11	73	44	15	Unknown	47	SEP 28 1904	44	15	Pd Oct 14		
Unknown	48	43	MIDDLETOWN.	10	50	50	32	42					11	73	44	15	Unknown	48	SEP 28 1904	44	15	CONCLUSIVE PRESUMED P		
Unknown	49	44	MIDDLETOWN.	3	50	50	32	42					11	73	44	15	Unknown	49	SEP 28 1904	44	15	CONCLUSIVE PRESUMED PA		
Unknown	50	44	MIDDLETOWN.	2	50	50	32	42					11	73	44	15	Unknown	50	SEP 28 1904	44	15	CONCLUSIVELY PRESUMED PAID		
Unknown	51	44	MIDDLETOWN.	1	50	150	32	42					35	17	67	59	Unknown	51	SEP 28 1904	67	59	CONCLUSIVELY PRESUMED PAID		
Unknown	52	49	MIDDLETOWN.	6	50	150	32	42					35	17	67	59	Unknown	52	SEP 28 1904	67	59	Pd Oct 14		
Unknown	53	49	MIDDLETOWN.	5	50	50	32	43					11	72	44	15	Unknown	53	SEP 28 1904	44	15	Pd Oct 14		
Unknown	54	49	MIDDLETOWN.	4	50	50	32	42					11	73	44	15	Unknown	54	SEP 21 1904	44	15	Paid Nov 3		
Unknown	55	43	MIDDLETOWN.	9	50	50	32	43					2	42	34	85					Paid in 1			
Unknown	56	43	MIDDLETOWN.	8	50	50	32	42					2	42	34	84	Unknown	56	SEP 28 1904	34	84	Unknown		
Unknown	57	43	MIDDLETOWN.	7	50	150	32	42					7	25	39	67	Unknown	57	SEP 28 1904	39	67	Pd Oct		
Unknown	58	38	MIDDLETOWN.	20	37	1136	24	06					6	60	30	66	Unknown	58	SEP 28 1904	30	66	Pd Nov.		
Unknown	59	38	MIDDLETOWN.	19	50	50	32	43					2	42	34	85	Unknown	59	SEP 21 1904	34	85	Pd Nov 7		
Unknown	60	38	MIDDLETOWN.	18	50	50	32	42					2	42	34	84	Unknown	60	SEP 21 1904	34	84	Pd Oct 14		
Unknown	61	38	MIDDLETOWN.	17	50	50	32	43					2	42	34	85	Unknown	61	SEP 21 1904	34	85	Pd Oct 14		
Unknown	62	38	MIDDLETOWN.	16	50	50	32	42					2	42	34	84					Paid in 1			
Unknown	63	38	MIDDLETOWN.	15	50	228	32	42					15	46	1	34	49	22	Unknown	63	SEP 28 1904	49	22	Taid 5
Unknown	64	37	MIDDLETOWN.	6	50		32	43					13	20	45	63	Unknown	64	SEP 28 1904	45	63	Pd Oct 27		
Unknown	65	37	MIDDLETOWN.	5	50		32	42					4	47	36	89	Unknown	65	SEP 28 1904	36	89	Pd Oct 27		
Unknown	66	37	MIDDLETOWN.	4	50	24	43	2	28				1	19	35	90	Unknown	66	SEP 28 1904	35	90	CONCLUSIVELY PRESUMED PA		
Unknown	67	37	MIDDLETOWN.	3	50	50	32	42					2	42	34	84	Unknown	67	SEP 21 1904	34	84	Pd 2/3/0		
Unknown	68	37	MIDDLETOWN.	2	50	150	32	09					7	26	40	35	Unknown	68	SEP 21 1904	40	35	CONCLUSIVELY RESUMED PA		

DIAGRAM

167

Exhibiting Columbia Street and its intersecting streets from the North line of 46 Street to the South line of Kalmia Street, in the City of San Diego, California, on which work has been done under my official contract as Street Superintendent of said City, with John Engelbrecht dated the 13th day of March A. D. 1904, for the Grading of said Columbia Street, as is more particularly described in said contract; showing the relative location of each district, lot, portion of lot, or parcel of land assessed, to the work done; numbered in red ink to correspond with the red ink numbers in the assessment; and showing the number of feet fronting, assessed for said work contracted for and performed. Herein "No." is used for the word "number", and "ft." for the word "feet". The marks ' and ' ' mean respectively "feet" and "inches." Figures in black ink next to property lines show, each, the length of said line in feet. Other figures in black ink show the numbers of the lots.



Middletown.

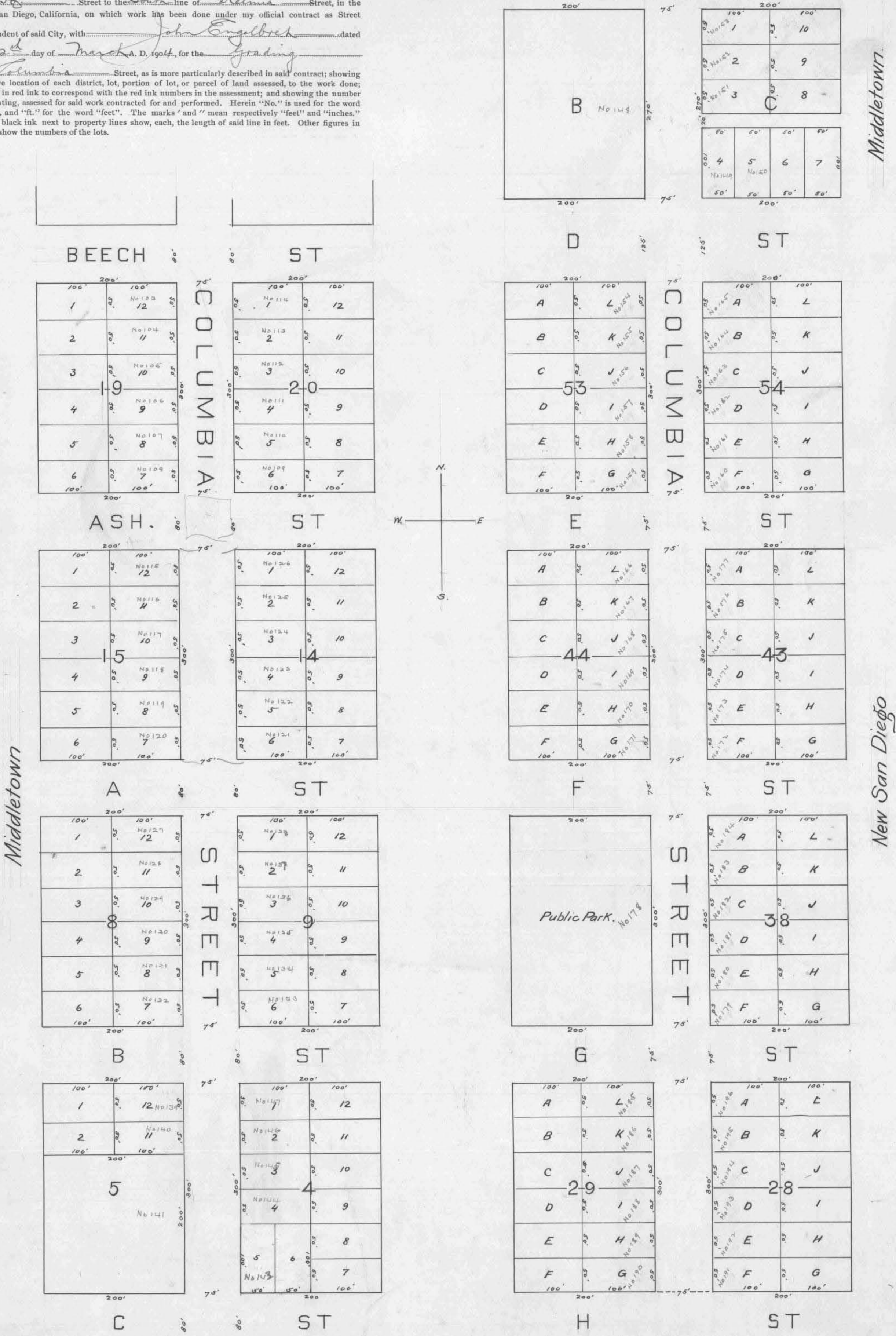
At said City of San Diego, California, this 16th day of Sept A. D. 1904
Samuel W. Blackett
 Superintendent of Streets of the City of San Diego, California
 Recorded Sept 16 A. D. 1904
Samuel W. Blackett
 Superintendent of Streets of the City of San Diego, California

DIAGRAM

Exhibiting Columbia Street and its intersecting streets from the North line of 36 Street to the South line of Delmar Street, in the City of San Diego, California, on which work has been done under my official contract as Street Superintendent of said City, with John Engelbrech dated the 12th day of March, A. D. 1904, for the Grading

of said Columbia Street, as is more particularly described in said contract; showing the relative location of each district, lot, portion of lot, or parcel of land assessed, to the work done; numbered in red ink to correspond with the red ink numbers in the assessment; and showing the number of feet fronting, assessed for said work contracted for and performed. Herein "No." is used for the word "number", and "ft." for the word "feet". The marks ' and " mean respectively "feet" and "inches." Figures in black ink next to property lines show, each, the length of said line in feet. Other figures in black ink show the numbers of the lots.

169



At said City of San Diego, California, this 16th day of Sept, A. D. 1904

Samuel W. Roach
Superintendent of Streets of the City of San Diego, California

Recorded Sept 16 A. D. 1904

Samuel W. Roach
Superintendent of Streets of the City of San Diego, California

T. J. Ross

NERS.	ASSESSED UPON						Frontage Assessment		Termination Assessment		Opposite Termination Assessment		Crossing Assessment		Total Assessment		Demands Made Upon		Assessment Due and Unpaid	SUBSEQUENT PAYMENTS.	
	Assessment Number	Block	Tract or Subdivision	Lot	Front Feet	Feet on Cross'ng	Dollars	Cts.	Dollars	Cts.	Dollars	Cts.	Dollars	Cts.	Dollars	Cts.	as Owners.	Assessment Numbers			Date of Demand, 18...
Unknown	69	38	MIDDLETOWN	40'	14	50	32	42			15	46			47	88	Unknown 69	SEP 28 1904	47	88	Paid Dec 20-04
Unknown	70	38	MIDDLETOWN		13	50	32	43							32	43	Unknown 70	SEP 28 1904	32	43	CONCLUSIVELY PRESUMED PAID
Unknown	71	38	MIDDLETOWN		12	50	32	42							32	42	Unknown 71	SEP 28 1904	32	42	Paid in full 10/8-04
Unknown	72	38	MIDDLETOWN		11	50	32	43							32	43	Unknown 72	SEP 28 1904	32	43	Paid Jan 5-05
Unknown	73	38	MIDDLETOWN		10	42 7/8	27	70							27	70	Unknown 73	SEP 28 1904	27	70	Paid Jan 5-05
Unknown	74	34	MIDDLETOWN		5	25 65'	16	62							16	62	Unknown 74	SEP 28 1904	16	62	Paid 11-25-04
Unknown	75	34	MIDDLETOWN		4	50	32	42							32	42	Unknown 75	SEP 28 1904	32	42	Paid 11-20-04
Unknown	76	34	MIDDLETOWN	12 225'	3	50	32	42	1	14					33	56	Unknown 76	SEP 28 1904	33	56	Paid in full 10/12-04
Unknown	77	34	MIDDLETOWN	50	2	50	32	43	14	47					36	90	Unknown 77	SEP 28 1904	36	90	Paid in full 10/12-04
Unknown	78	34	MIDDLETOWN	147'	1	50	32	42	13	20					45	62	Unknown 78	SEP 28 1904	45	62	Paid in full 10/12-04
Unknown	79	31	MIDDLETOWN		12	50	32	43							32	43	Unknown 79	SEP 28 1904	32	43	Paid in full 10/15-04
Unknown	80	31	MIDDLETOWN		11	50	32	42							32	42	Unknown 80	SEP 28 1904	32	42	CONCLUSIVELY PRESUMED PAID
Unknown	81	31	MIDDLETOWN		10	50	32	42							32	42	Unknown 81	SEP 28 1904	32	42	CONCLUSIVELY PRESUMED PAID
Unknown	82	31	MIDDLETOWN		9	50	32	43							32	43	Unknown 82	SEP 28 1904	32	43	Paid in full 11/2-04
Unknown	83	31	MIDDLETOWN		8	50	32	42							32	42	Unknown 83	SEP 28 1904	32	42	Paid in full 11/2-04
Unknown	84	31	MIDDLETOWN		7	50	32	43							32	43	Unknown 84	SEP 28 1904	32	43	Paid in full 11/2-04
Unknown	85	32	MIDDLETOWN		6	50	32	42							32	42	Unknown 85	SEP 28 1904	32	42	CONCLUSIVELY PRESUMED PAID
Unknown	86	32	MIDDLETOWN		5	50	32	42							32	42	Unknown 86	SEP 28 1904	32	42	Pd Sept 30-04
Unknown	87	32	MIDDLETOWN		4	50	32	43							32	43	Unknown 87	SEP 28 1904	32	43	Pd Oct 1-04
Unknown	88	32	MIDDLETOWN		3	50	32	42							32	42	Unknown 88	SEP 28 1904	32	42	Pd Oct 26-04
Unknown	89	32	MIDDLETOWN		2	50	32	43							32	43	Unknown 89	SEP 28 1904	32	43	CONCLUSIVELY PRESUMED PAID
Unknown	90	32	MIDDLETOWN		1	50	32	42							32	42	Unknown 90	SEP 28 1904	32	42	Paid in full
Unknown	91	26	MIDDLETOWN		12	50	32	42							32	42	Unknown 91	SEP 28 1904	32	42	CONCLUSIVELY PRESUMED PAID
Unknown	92	26	MIDDLETOWN		11	50	32	43							32	43	Unknown 92	SEP 28 1904	32	43	CONCLUSIVELY PRESUMED PAID
Unknown	93	26	MIDDLETOWN		10	50	32	42							32	42	Unknown 93	SEP 28 1904	32	42	CONCLUSIVELY PRESUMED PAID
Unknown	94	26	MIDDLETOWN		9	50	32	43							32	43	Unknown 94	SEP 28 1904	32	43	Paid Dec 1-1904
Unknown	95	26	MIDDLETOWN		8	50	32	42							32	42	Unknown 95	SEP 28 1904	32	42	Paid 11-24-04
Unknown	96	26	MIDDLETOWN		7	50	32	42							32	42	Unknown 96	SEP 28 1904	32	42	Pd Oct 18-04
Unknown	97	25	MIDDLETOWN		6	50	32	43							32	43	Unknown 97	SEP 28 1904	32	43	Paid in full 9/28-04
Unknown	98	25	MIDDLETOWN		5	50	32	42							32	42	Unknown 98	SEP 28 1904	32	42	Paid in full 9/28-04
Unknown	99	25	MIDDLETOWN		4	50	32	43							32	43	Unknown 99	SEP 28 1904	32	43	Paid in full
Unknown	100	25	MIDDLETOWN		3	50	32	42							32	42	Unknown 100	SEP 28 1904	32	42	Paid in full
Unknown	101	25	MIDDLETOWN		2	50	32	42							32	42	Unknown 101	SEP 28 1904	32	42	Pd Nov 7-04
Unknown	102	25	MIDDLETOWN		1	50	32	43							32	43	Unknown 102	SEP 28 1904	32	43	Pd Nov 7-04
Unknown	103	19	MIDDLETOWN		12	50	32	42							32	42	Unknown 103	SEP 28 1904	32	42	Pd Oct 1-04
Unknown	104	19	MIDDLETOWN		11	50	32	43							32	43	Unknown 104	SEP 28 1904	32	43	Pd Oct 1-04
Unknown	105	19	MIDDLETOWN		10	50	32	42							32	42	Unknown 105	SEP 28 1904	32	42	Pd Oct 4-04
Unknown	106	19	MIDDLETOWN		9	50	32	42							32	42	Unknown 106	SEP 28 1904	32	42	Paid 24-05
Unknown	107	19	MIDDLETOWN		8	50	32	43							32	43	Unknown 107	SEP 28 1904	32	43	Paid 16 25 Jan 24-05
Unknown	108	19	MIDDLETOWN		7	50	32	42							32	42	Unknown 108	SEP 28 1904	32	42	Paid Jan 24-05
Unknown	109	20	MIDDLETOWN		6	50	32	43							32	43	Unknown 109	SEP 28 1904	32	43	CONCLUSIVELY PRESUMED PAID
Unknown	110	20	MIDDLETOWN		5	50	32	42							32	42	Unknown 110	SEP 28 1904	32	42	Paid 12-6-04
Unknown	111	20	MIDDLETOWN		4	50	32	42							32	42	Unknown 111	SEP 28 1904	32	42	Pd Oct 27-04
Unknown	112	20	MIDDLETOWN		3	50	32	43							32	43	Unknown 112	SEP 28 1904	32	43	Pd Oct 11-04
Unknown	113	20	MIDDLETOWN		2	50	32	42							32	42	Unknown 113	SEP 28 1904	32	42	Pd Oct 1-04
Unknown	114	20	MIDDLETOWN		1	50	32	43							32	43	Unknown 114	SEP 28 1904	32	43	Pd Oct 1-04
Unknown	115	15	MIDDLETOWN		12	50	32	42							32	42	Unknown 115	SEP 28 1904	32	42	Pd Oct 28-04
Unknown	116	15	MIDDLETOWN		11	50	32	42							32	42	Unknown 116	SEP 28 1904	32	42	Pd Nov 14-04
Unknown	117	15	MIDDLETOWN		10	50	32	43							32	43	Unknown 117	SEP 28 1904	32	43	CONCLUSIVELY PRESUMED PAID
Unknown	118	15	MIDDLETOWN		9	50	32	42							32	42	Unknown 118	SEP 28 1904	32	42	Pd Oct 20-04
Unknown	119	15	MIDDLETOWN		8	50	32	42							32	42	Unknown 119	SEP 28 1904	32	42	Pd Oct 20-04
Unknown	120	15	MIDDLETOWN		7	50	32	43							32	43	Unknown 120	SEP 28 1904	32	43	Paid in full
Unknown	121	14	MIDDLETOWN		6	50	32	42							32	42	Unknown 121	SEP 28 1904	32	42	Paid Apr 24-05

OWNERS.	ASSESSED UPON						Frontage Assessment		Termination Assessment		Opposite Termination Assessment		Crossing Assessment		Total Assessment		Demands Made Upon as Owners.	Assessment Numbers	Date of Demand, 18...	Assessment Due and Unpaid		SUBSEQUENT	
	Assessment Number	Block	Tract or Subdivision	Lot	Front Feet	Feet of Cross'ng	Dollars	Cts.	Dollars	Cts.	Dollars	Cts.	Dollars	Cts.	Dollars	Cts.				Dollars	Cts.		
Unknown	122	14	MIDDLETOWN.	5	50												Unknown	122	SEP 2 1904	32	43	Paid in full	
Unknown	123	14	MIDDLETOWN.	4	50												Unknown	123	SEP 2 1904	32	42	Paid in full	
Unknown	124	14	MIDDLETOWN.	3	50												Unknown	124	SEP 2 1904	32	43	CONCLUSIVELY PRESUMED	
Unknown	125	14	MIDDLETOWN.	2	50												Unknown	125	SEP 2 1904	32	42	Paid in full	
Unknown	126	14	MIDDLETOWN.	1	50												Unknown	126	SEP 2 1904	32	42	Paid in full	
Unknown	127	8	MIDDLETOWN.	12	50												Unknown	127	SEP 2 1904	32	43	Pd Oct 2	
Unknown	128	8	MIDDLETOWN.	11	50												Unknown	128	SEP 2 1904	32	42	Pd Oct 21	
Unknown	129	8	MIDDLETOWN.	10	50												Unknown	129	SEP 2 1904	32	43	Paid in full	
Unknown	130	8	MIDDLETOWN.	9	50												Unknown	130	SEP 2 1904	32	42	CONCLUSIVELY PRESUMED	
Unknown	131	8	MIDDLETOWN.	8	50												Unknown	131	SEP 2 1904	32	42	Paid in full	
Unknown	132	8	MIDDLETOWN.	7	50												Unknown	132	SEP 2 1904	32	43	Paid in full	
Unknown	133	9	MIDDLETOWN.	6	50												Unknown	133	SEP 2 1904	32	42	Paid in full	
Unknown	134	9	MIDDLETOWN.	5	50												Unknown	134	SEP 2 1904	32	43	Paid in full	
Unknown	135	9	MIDDLETOWN.	4	50												Unknown	135	SEP 2 1904	32	42	CONCLUSIVELY PRESUMED	
Unknown	136	9	MIDDLETOWN.	3	50												Unknown	136	SEP 2 1904	32	42	Pd Oct 2	
Unknown	137	9	MIDDLETOWN.	2	50												Unknown	137	SEP 2 1904	32	43	Pd Oct 17	
Unknown	138	9	MIDDLETOWN.	1	50												Unknown	138	SEP 27 1904	32	42	Pd Oct 17	
Unknown	139	5	MIDDLETOWN.	12	50												Unknown	139	SEP 27 1904	32	43	Paid in full	
Unknown	140	5	MIDDLETOWN.	11	50												Unknown	140	SEP 27 1904	32	42	Paid in full	
Unknown	141	5	MIDDLETOWN.		200												Unknown	141	SEP 27 1904	129	70	Paid in full	
Unknown	142		MIDDLETOWN.																				
Unknown	143	11	MIDDLETOWN.	5	100												Unknown	143	SEP 2 1904	64	84	Paid in full	
Unknown	144	4	MIDDLETOWN.	4	50												Unknown	144	SEP 2 1904	32	43	Paid in full	
Unknown	145	4	MIDDLETOWN.	3	50												Unknown	145	SEP 2 1904	32	42	Paid in full	
Unknown	146	4	MIDDLETOWN.	2	50												Unknown	146	SEP 2 1904	32	43	Paid in full	
Unknown	147	4	MIDDLETOWN.	1	50												Unknown	147	SEP 27 1904	32	42	Pd Oct 1	
Unknown	148	13	MIDDLETOWN.		270					294							Unknown	148	SEP 27 1904	178	03	Paid in full	
Unknown	149	6	MIDDLETOWN.	4	100					94							Unknown	149	SEP 27 1904	65	79	Paid in full	
Unknown	150	6	MIDDLETOWN.	5						42							Unknown	150	SEP 27 1904		42	Paid in full	
Unknown	151	6	MIDDLETOWN.	3	50					24							Unknown	151	SEP 27 1904	33	67	CONCLUSIVELY PRESUMED PAID	
Unknown	152	6	MIDDLETOWN.	2	50					10							Unknown	152	SEP 2 1904	32	52	CONCLUSIVELY PRESUMED PAID	
Unknown	153	6	MIDDLETOWN.	1	50												Unknown	153	SEP 2 1904	32	42	CONCLUSIVELY PRESUMED PAID	
Unknown	154	53	New Saw Works	L.	50												Unknown	154	SEP 27 1904	32	43	Paid in full	
Unknown	155	53	New Saw Works	K.	50												Unknown	155	SEP 2 1904	32	42	Paid in full	
Unknown	156	53	New Saw Works	J.	50												Unknown	156	SEP 27 1904	32	43	Paid in full	
Unknown	157	53	New Saw Works	I.	50												Unknown	157	SEP 27 1904	32	42	Pd Oct 1	
Unknown	158	53	New Saw Works	H.	50												Unknown	158	SEP 27 1904	32	42	Pd Oct 3	
Unknown	159	53	New Saw Works	G.	50												Unknown	159	SEP 27 1904	32	43	Pd Oct 17	
Unknown	160	54	New Saw Works	F.	50												Unknown	160	SEP 27 1904	32	42	CONCLUSIVELY PRESUMED PAID	
Unknown	161	54	New Saw Works	E.	50																		
Unknown	162	54	New Saw Works	D.	50																		
Unknown	163	54	New Saw Works	C.	50																		
Unknown	164	54	New Saw Works	B.	50													Unknown	164	SEP 27 1904	32	43	Pd Oct 17
Unknown	165	54	New Saw Works	A.	50													Unknown	165	SEP 27 1904	32	42	Pd Oct 17
Unknown	166	44	New Saw Works	L.	50													Unknown	166	SEP 2 1904	32	42	Pd Oct 26
Unknown	167	44	New Saw Works	K.	50													Unknown	167	SEP 2 1904	32	42	Paid in full
Unknown	168	44	New Saw Works	J.	50																		
Unknown	169	44	New Saw Works	I.	50													Unknown	169	SEP 27 1904	32	43	Pd Oct 2
Unknown	170	44	New Saw Works	H.	50													Unknown	170	SEP 2 1904	32	42	Paid in full
Unknown	171	44	New Saw Works	G.	50													Unknown	171	SEP 2 1904	32	43	Pd Oct 6
Unknown	172	43	New Saw Works	F.	50													Unknown	172	SEP 2 1904	32	42	CONCLUSIVELY PRESUMED PAID
Unknown	173	43	New Saw Works	E.	50													Unknown	173	SEP 27 1904	32	42	Paid in full
Unknown	174	43	New Saw Works	D.	50													Unknown	174	SEP 27 1904	32	43	Pd Oct 2

OWNERS	ASSESSED UPON							Term Assessment			From Assessment			Total Assessment		Demands made upon as Owners.	Assessment Number	Date of Demand.	Assessment Due and Unpaid.		SUBSEQUENT PAYMENTS			
	Assessment Number	Block	Tract or Subdivision	Lot	Front Feet	Feet on Crossing	Frontage Assessment		Term Assessment		From Assessment		Total Assessment		Dollars				Cents	Dollars		Cents	Dollars	Cents
							Dollars	Cents	Dollars	Cents	Dollars	Cents	Dollars	Cents										
Unknown	175	43	New San Diego	C	50									32	42	Unknown 175	SEP 27 1904	32	42	Pd Oct 22-04				
Unknown	176	43	New San Diego	B	50									32	43	Unknown 176	SEP 27 1904	32	43	Pd Oct 22-04				
Unknown	177	43	New San Diego	A	50									32	42	Unknown 177	SEP 27 1904	32	42	Pd Oct 22-04				
Unknown	178	Port	New San Diego	Port	300									194	55	Unknown 178	SEP 27 1904	194	55	Paid 12-5-04				
Unknown	179	38	New San Diego	F	50									32	42	Unknown 179	SEP 27 1904	32	42	Paid in full 10/28-04				
Unknown	180	38	New San Diego	E	50									32	43	Unknown 180	SEP 27 1904	32	43	Paid Dec 15-04				
Unknown	181	38	New San Diego	D	50									32	42	Unknown 181	SEP 27 1904	32	42	Paid Dec 15-04				
Unknown	182	38	New San Diego	C	50									32	43	Unknown 182	SEP 27 1904	32	43	Paid Dec 15-04				
Unknown	183	38	New San Diego	B	50									32	42	Unknown 183	SEP 27 1904	32	42	Pd Oct 20-04				
Unknown	184	38	New San Diego	A	50									32	42	Unknown 184	SEP 27 1904	32	42	Pd Oct 20-04				
Unknown	185	29	New San Diego	L	50									32	43	Unknown 185	SEP 27 1904	32	43	Pd Oct 8-04				
Unknown	186	29	New San Diego	K	50									32	42	Unknown 186	SEP 27 1904	32	42	CONCLUSIVELY PRESUMED PAID				
Unknown	187	29	New San Diego	J	50									32	43	Unknown 187	SEP 27 1904	32	43	CONCLUSIVELY PRESUMED PAID				
Unknown	188	29	New San Diego	I	50									32	42	Unknown 188	SEP 27 1904	32	42	CONCLUSIVELY PRESUMED PAID				
Unknown	189	29	New San Diego	H	50									32	42	Unknown 189	SEP 27 1904	32	42	CONCLUSIVELY PRESUMED PAID				
Unknown	190	29	New San Diego	G	50									32	43	Unknown 190	SEP 27 1904	32	43	CONCLUSIVELY PRESUMED PAID				
Unknown	191	28	New San Diego	F	50									32	42	Unknown 191	SEP 27 1904	32	42	Pd Oct 10-04				
Unknown	192	28	New San Diego	E	50									32	43	Unknown 192	SEP 27 1904	32	43	Pd Oct 10-04				
Unknown	193	28	New San Diego	D	50									32	42	Unknown 193	SEP 27 1904	32	42	Pd Oct 10-04				
Unknown	194	28	New San Diego	C	50									32	42	Unknown 194	SEP 27 1904	32	42	Pd Dec 16-04				
Unknown	195	28	New San Diego	B	50									32	43	Unknown 195	SEP 27 1904	32	43	Pd Oct 17-04				
Unknown	196	28	New San Diego	A	50									32	42	Unknown 196	SEP 27 1904	32	42	Pd Oct 22-04				
Unknown	197	48	midatown	4	50							2	42	34	85	Unknown 197	SEP 27 1904	34	85	CONCLUSIVELY PRESUMED PAID				
Unknown	198	48	midatown	5	50							2	41	34	83	Unknown 198	SEP 27 1904	34	83	Paid Feb 9-05				
Unknown	199	48	midatown	6	50							7	25	39	67	Unknown 199	SEP 27 1904	39	67	Paid Feb 9-05				
								6826	17	41	46	33	40	789	10	7690	79							

174

OWNERS	ASSESSED UPON						Frontage Assessment		Assessment		Assessment		Assessment		Total Assessment.		Demands made upon as Owners.	Assessment Numbers.	Date of Demand.	Assessment Due and Unpaid.		SUBSEQUENT F				
	Assessment Number	Block	Tract or Subdivision	Lot	Front Feet	Feet on Crossing	Dollars	Cents	Dollars	Cents	Dollars	Cents	Dollars	Cents	Dollars	Cents				Dollars	Cents		Dollars	Cents		
		Done at San Diego, California September 16 th 1904																								
		Samuel W Hockett Superintendent of Streets of the City of San Diego, California																								
		Recorded September 16 th 1904																								
		Samuel W Hockett Superintendent of Streets of the City of San Diego, California																								
		I Samuel W. Hockett, Superintendent of Streets of the City of San Diego California, do hereby certify that all charges herein stated are correct and the computations and calculations of this assessment are correct																								
		Samuel W Hockett Superintendent of Streets of the City of San Diego, California																								
		Recorded September 16 th 1904																								
		Samuel W Hockett Superintendent of Streets of the City of San Diego California																								

CERTIFICATE OF THE CITY ENGINEER.

I, G. A. d'Houcourt City Engineer of the City of San Diego, in the County of San Diego, State of California, do hereby certify that the work of Grading Columbia Street from the North line of 'No' Street to the South line of Stamnia Street was performed in accordance with the surveys and the engineering work done by me and under my direction; and that the quantities thereof were correctly given by me to the Superintendent of Streets, and said work is in accord with the official grade of said street.

Dated at San Diego, Calif. Sept 17th 189 1904

Recorded Sept 16 189 1904

Samuel W Hockett
Superintendent of Streets of the City of San Diego, California.

G. A. d'Houcourt
City Engineer of the City of San Diego, California.

(Affiant's name) O. Nelson

Subscribed and sworn to this 28th day of September 1904, before me

A. D. 189 1904

[SEAL.] Geo. W. Bowler
Notary Public.

Filed this 29th day of Sept A. D. 189 1904

Samuel W Hockett
Street Superintendent of the City of San Diego

Recorded Sept 29th A. D. 189 1904

Samuel W Hockett
Street Superintendent of the City of San Diego

WARRANT.

By Virtue Hereof, I, Samuel W Hockett Street Superintendent of the City of San Diego, County of San Diego, and State of California, by virtue of the authority vested in me as said Street Superintendent, do authorize and empower John Engstrom his agents or assigns, to demand and receive the several assessments upon the assessment and diagram hereto attached, and this shall be his warrant for the same.

San Diego, Sept 13 A. D. 189 1904

Samuel W Hockett
Street Superintendent of City of San Diego.

Countersigned by Frank P. Gray
Mayor of City of San Diego.

Recorded Sept 16 A. D. 189 1904

Samuel W Hockett
Street Superintendent of City of San Diego.

CERTIFICATE OF RECORD.

I hereby complete and sign the foregoing record, from page to page both inclusive, of the Assessment, Diagram, Warrant, Certificate of the City Engineer, Contractor's Return and also in the Book of "Contracts and Bonds," the recorded Contract and Bond, each numbered....., all for the work therein described upon..... Street, from the..... line of..... Street, to the..... line of..... Street.

Office of the Street Superintendent, San Diego, California, this..... day of..... A. D. 189...

.....
Street Superintendent, City of San Diego.

The Matter of Sidewalking and Curbing State Street

from the North line of "D" Street to the South line of Ash Street

ASSESSMENT NUMBER

I, Samuel W. Hackett, as Street Superintendent of the City of San Diego, in the County of San Diego and State of California, do hereby assess and apportion, as shown hereinafter and in the diagram attached hereto, upon certain lots, portions of lots, and parcels of land, fronting on State Street in said city, from the North line of "D" Street to the South line of Ash Street, and on streets intersecting it between said lines, the sum of Two Hundred Forty Two Dollars (\$242.36), to be paid to Joseph Kelly, Sidewalking & Curbing, State Street, between said lines, as said work is more particularly specified in my official contract therefor with said Joseph Kelly, dated the 25th day of July, A. D. 1904.

All of said work has been performed and materials furnished complying with the specifications and under my direction and to my satisfaction and acceptance. And because the names of the owners of said assessed property are unknown to me, I herewith write the word "Unknown" opposite the number of the lot and the amount assessed thereon and the number of each lot, portion of lot, or portion of land assessed.

TOTAL COST OF THE WORK IS \$242.36, AS FOLLOWS:

Table with 2 columns: Description and Amount. Includes items like '772.4 sq. feet Sidewalk @ .15 per sq. ft. \$115.86' and '1,417.7 lin. Curb @ .50 per lin. ft. \$708.85'.

Table with 2 columns: Description and Amount. Includes 'INCIDENTAL EXPENSES: City Engineer's Official Fees \$71.00, Printing and Advertising \$38.15, Special Superintendent's compensation @ \$.30 per day \$10.50, Incidental Expenses \$55.65, Contract Cost \$186.71, Total Cost \$242.36'.

DIVIDED AS FOLLOWS:

Large table with multiple columns: Description, Cost of Sidewalk, Cost of Curb, Incidental Expenses, Total Assessment, Number of Front Feet Assessed, Number of Feet Assessed, Rate per Front Foot Assessed. Includes rows for 'sidewalk', 'curb', and 'S.E. Cor. A'.

MARGIN.

CONTRACTORS RETURN.

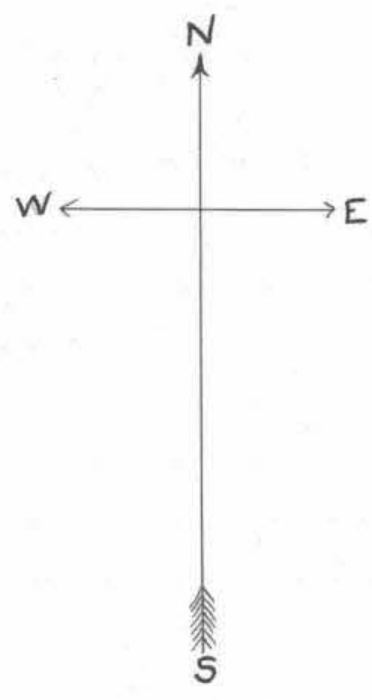
STATE OF CALIFORNIA, COUNTY OF SAN DIEGO, CITY OF SAN DIEGO, ss.

Joseph Kelly, being duly sworn, says that he is the contractor named in annexed Assessment, Diagram and Warrant; that said assessment for the total cost of certain street work upon State Street between North line of "D" Street and South line of Ash Street in said city, as more fully described therein and in the contract for said work with said Joseph Kelly, made by the Superintendent of Streets in said city, dated the 25th day of July, A. D. 1904, levied as therein described upon certain lots, portions of lots, or parcels of land, and the unknown owners thereof for the sum of Two Hundred and Forty Two Dollars (\$242.36) payable to Joseph Kelly, agents or assigns, was made, recorded and delivered by said Superintendent on the 1st day of October, A. D. 1904, to affiant in behalf of said contractor; that there were attached to the same and delivered to the same in the same behalf, at the same time, by said Superintendent, his Diagram thereto attached, and a warrant in favor of Joseph Kelly for collecting said assessment, upon which warrant this return is endorsed; that in the case of all assessments therein described, but not included in the following table, affiant has, since the date last aforesaid, in the manner hereinafter described and in behalf of said contractor, made demand upon and received full payment from the owners of each and all such assessed lots and lands; and that besides all personal demands, affiant did, whenever the name of the owner of the lot is stated as "unknown," on the assessment on the 1st day of October, A. D. 1904, within thirty days from the date of said warrant; and between the hours of 9 A. M. and 4 P. M., in behalf of said contractor, enter upon each of the corresponding lots, portions of lots and parcels of land assessed, and with said certificate, assessment, diagram and warrant, and in a loud, audible voice, publicly make demands for the payment of each of said assessments from the unknown owners thereof, upon each lot, portion of lot, or parcel of land, for each of its own assessments as specified in said assessment; and that whenever he found a building, tenant or occupant upon any of said premises, besides the public demand as aforesaid, he, at the same time, in the same behalf, presenting and exhibiting said certificate, assessment, diagram and warrant, in each instance, demanded from each tenant, or occupant, for the unknown owners separately the payment of each of said assessments upon said premises; and in the following table he states the name of such demandee, as "tenant," or "occupant," with the word "unknown;" but that, notwithstanding said demands, the following totals of said assessed sums, each separately demanded, and also the total, remain unpaid, to-wit:

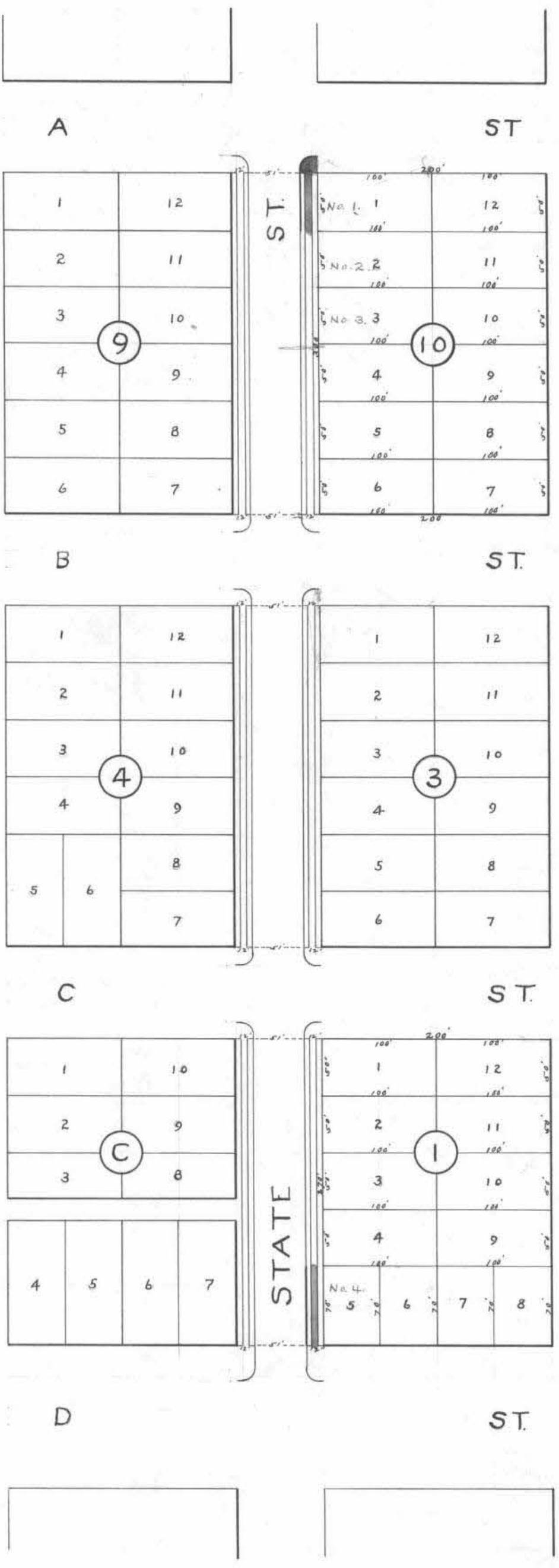
Table with columns: OWNERS, ASSESSED UPON (Assessment Number, Block, Tract or Subdivision, Lot, Front Feet, Feet on Crossing, Frontage Assessment Sidewalk, Frontage Assessment Curb, Sidewalk Crossing Assessment, Curb Crossing Assessment, Total Assessment), Demands made upon as Owners, Assessment Numbers, Date of Demand, Assessment Due and Unpaid (Dollars, Cents), SUBSEQUENT PAYMENTS. Includes rows for 'Unknown' owners and a summary row.

DIAGRAM

Exhibiting State Street and its intersecting streets from the North line of D Street to the South line of Hob Street, in the City of San Diego, California, on which work has been done under my official contract as Street Superintendent of said city, with Joe Kelly dated the 25th day of July A. D. 1904, for the Sidewalking & Curbing of said State Street, as is more particularly described in said contract; showing the relative location of each district, lot, portion of lot, or parcel of land assessed, to the work done; numbered in red ink to correspond with the red ink numbers in the assessment; and showing the number of feet fronting, assessed for said work contracted for and performed. Herein "No." is used for the word "number" and "ft." for the word "feet". The marks ' and " mean respectively "feet" and "inches." Figures in black ink next to property line show, each, the length of said line in feet. Other figures in black ink show the numbers of the lots.



MIDDLETOWN



At said City of San Diego, California, this 18th day of October A. D. 1904

Samuel W. Hackett
Superintendent of Streets of the City of San Diego, California

Recorded October 18th A. D. 1904

Samuel W. Hackett
Superintendent of Streets of the City of San Diego, California

OWNERS	ASSESSED UPON						Frontage Assessment		Assessment		Assessment		Assessment		Total Assessment.		Demands made upon as Owners.	Assessment Number.	Date of Demand.	Assessment Due and Unpaid.		SUBSEQUENT P
	Assessment Number	Block	Tract or Subdivision	Lot	Front Feet	Feet on Crossing	Dollars	Cents	Dollars	Cents	Dollars	Cents	Dollars	Cents	Dollars	Cents				Dollars	Cents	
Done at San Diego, California October 18 th 1904. Samuel W. Hackett Superintendent of Streets of the City of San Diego, California. Recorded October 18 th 1904. Samuel W. Hackett Superintendent of Streets of the City of San Diego, California. I, Samuel W. Hackett, Superintendent of Streets of the City of San Diego, California, do hereby certify that all charges herein stated are correct and the computations and calculations of this assessment are correct. Samuel W. Hackett Superintendent of Streets of the City of San Diego, Calif. Recorded October 18 th 1904. Samuel W. Hackett Superintendent of Streets of the City of San Diego, California.																						

CERTIFICATE OF THE CITY ENGINEER.

I, G. A. d'Hemecourt City Engineer of the City of San Diego, in the County of San Diego, State of California, do hereby certify that the work of Sidewalking and curbing State Street from the North line of "D" Ash Street to the South line of _____ Street was performed in accordance with the surveys and the engineering work done by me and under my direction; and that the quantities thereof were correctly given by me to the Superintendent of Streets, and said work is in accord with the official grade of said street.

Dated at San Diego, Calif. October 18th 189 1904. G. A. d'Hemecourt City Engineer of the City of San Diego, California.

Recorded October 18th 189 1904. Samuel W. Hackett Superintendent of Streets of the City of San Diego, California.

(Affiant's name).

Subscribed and sworn to this _____ day of _____

A. D. 189 , before me _____

[SEAL.] _____

Notary Public.

Filed this _____ day of _____ A. D. 189

Street Superintendent of the City of San Diego

Recorded _____ A. D. 189

Street Superintendent of the City of San Diego

WARRANT.

By Virtue Hereof, I, Samuel W. Hackett Street Superintendent of the City of San Diego, County of San Diego, and State of California, by virtue of the authority vested in me as said Street Superintendent, do authorize and empower Joseph Kelly his _____ agents or assigns, to demand and receive the several assessments upon the assessment and diagram hereto attached, and this shall be his warrant for the same.

San Diego, October 18th A. D. 189 1904

Samuel W. Hackett
Street Superintendent of City of San Diego.

Countersigned by

Frank P. Mary
Mayor of City of San Diego.

Recorded October 18th A. D. 189 1904. Samuel W. Hackett
Street Superintendent of City of San Diego.

CERTIFICATE OF RECORD.

I hereby complete and sign the foregoing record, from page _____ to page _____ both inclusive, of the Assessment, Diagram, Warrant, Certificate of the City Engineer, Contractor's Return and also in the Book of "Contracts and Bonds," the recorded Contract and Bond, each numbered _____, all for the work therein described upon _____ Street, from the _____ line of _____ Street, to the _____ line of _____ Street.

Office of the Street Superintendent, San Diego, California, this _____ day of _____ A. D. 189...

Street Superintendent, City of San Diego.

87

OWNERS	ASSESSED UPON						Frontage Assessment		Curb Assessment		Sewer Assessment		Curb Assessment		Total Assessment.		Demands made upon as Owners.	Assessment Numbers	Date of Demand.189	Assessment Due and Unpaid.		SUBSEQUENT P
	Assessment Number	Block	Tract or Subdivision	Lot	Front Feet	Feet on Crossing	Dollars	Cents	Dollars	Cents	Dollars	Cents	Dollars	Cents	Dollars	Cents				Dollars	Cents	
Unknown	16	64	Levee	b						5 16		2 52		7 68		Unknown	16	Nov. 1-04	7 68		Paid Dec	
Unknown	17	64	Levee	d						5 16		2 52		7 68		Unknown	17	Nov. 1-04	7 68		Paid to	
Unknown	18	64	Levee	a						56 55	53 16	15 49		162 76		Unknown	18	Nov. 1-04	162 76		Paid 11	
Unknown	19	63	Levee	c								2 52		2 52		Unknown	19	Nov. 1-04	2 52		Paid in fu	
Unknown	20	63	Levee	d								2 52		2 52		Unknown	20	Nov. 1-04	2 52		Paid 1-	
Unknown	21	63	Levee	a								7 56		7 56		Unknown	21	Nov. 1-04	7 56		Paid 9	
							\$29 63		\$26 79		61 43		83 96		670 81							

ASSIGNMENT

On this 1st day of November, 1904, I, Jos Kelly, for a valuable consideration do hereby transfer, set over and assign to Warren H. Grouse of the City of San Diego, County of San Diego, State of California, all those certain, particular and specified accounts due me, which accounts are itemized and set forth in the assignment and diagram hereto attached and made a part of this assignment for that certain street work including the sidewalking of "E" street in the City of San Diego, County of San Diego, State of California from the East line of Arctic street to the West line of Fourth street, and that the total sum of accounts hereby assigned is \$670.81.

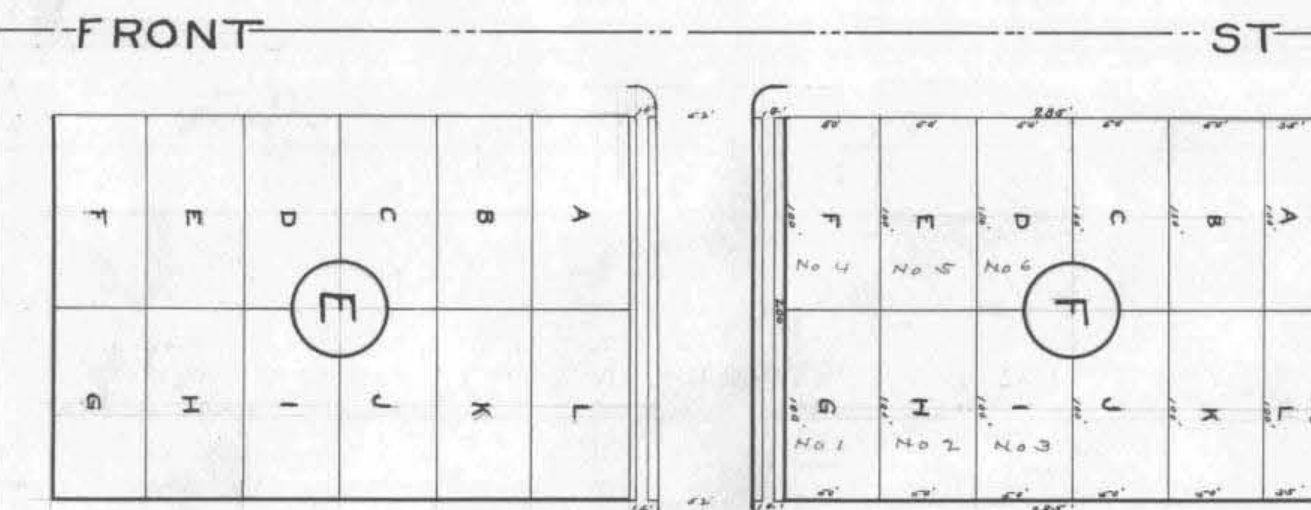
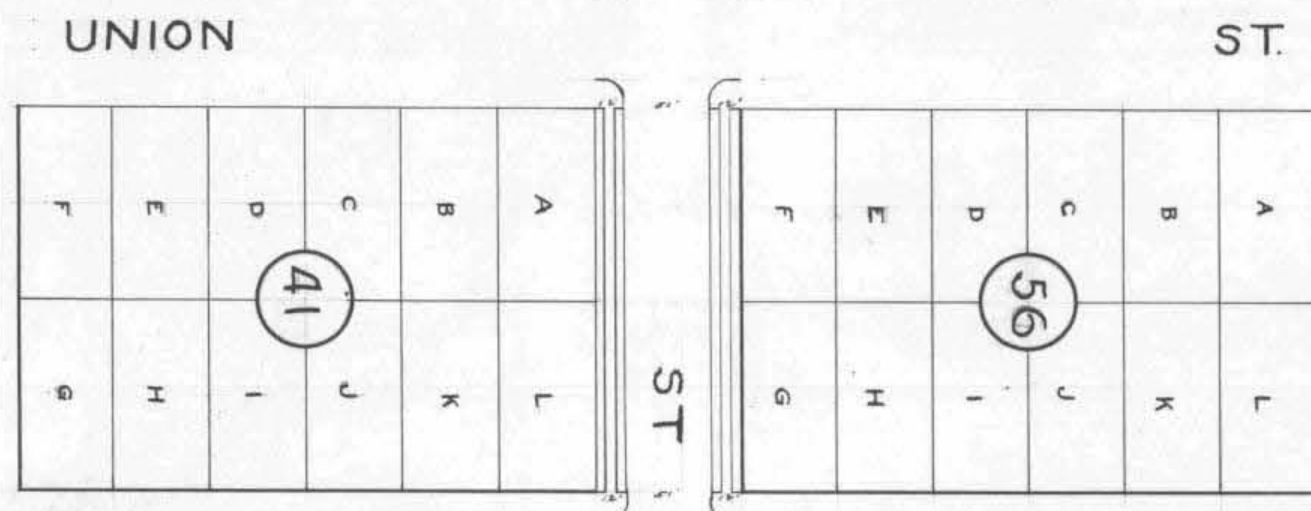
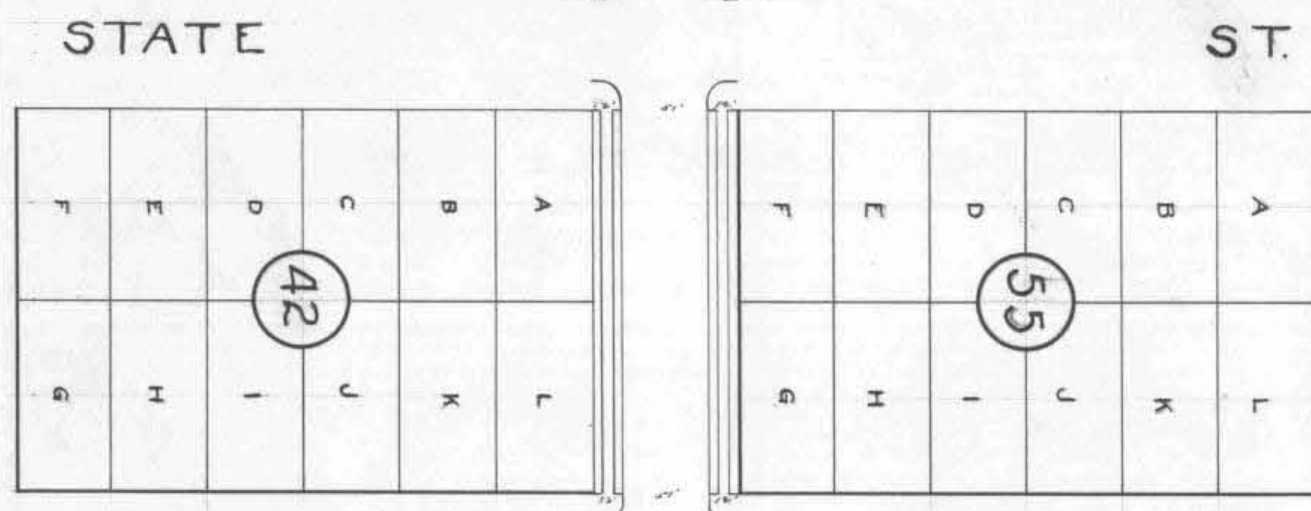
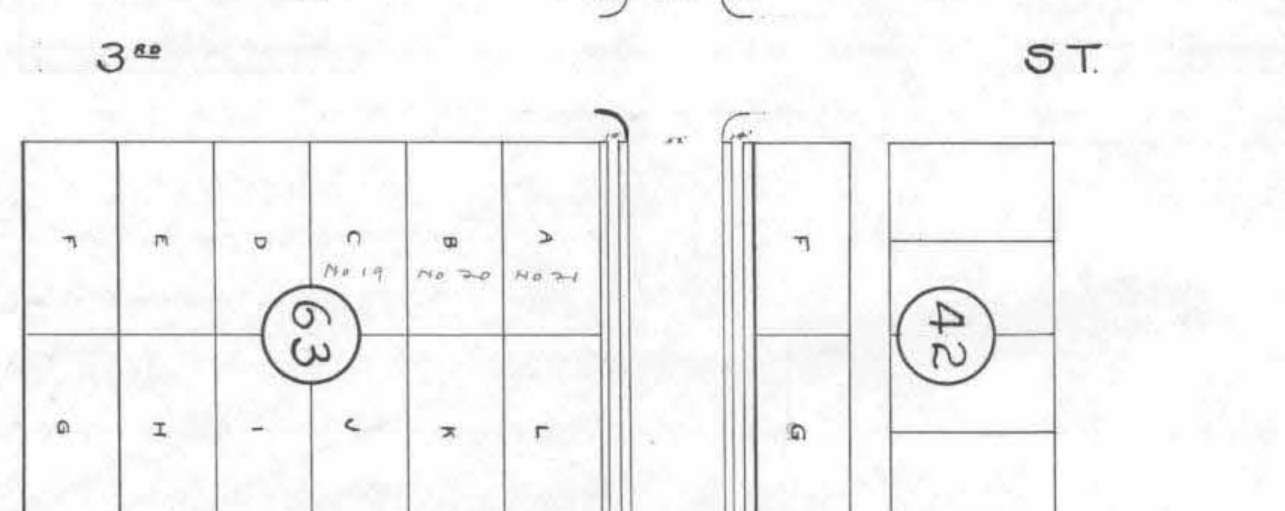
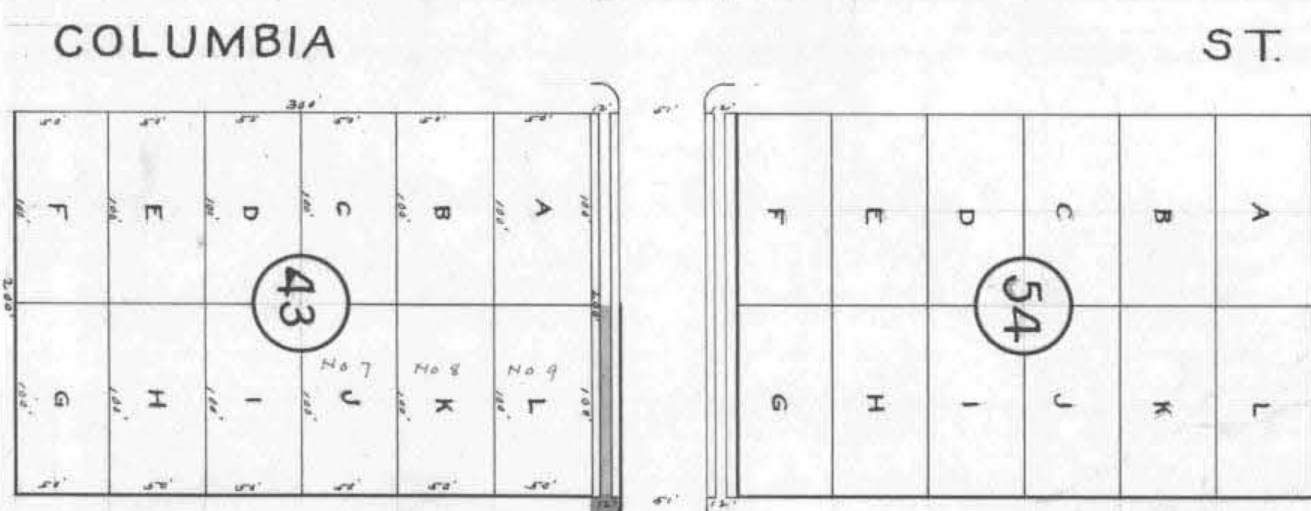
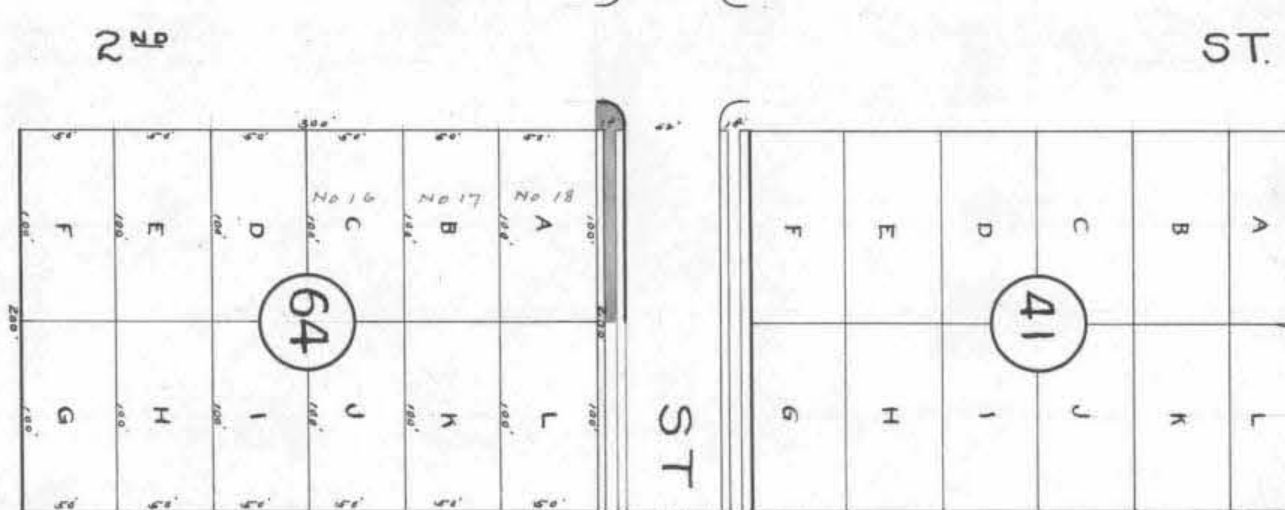
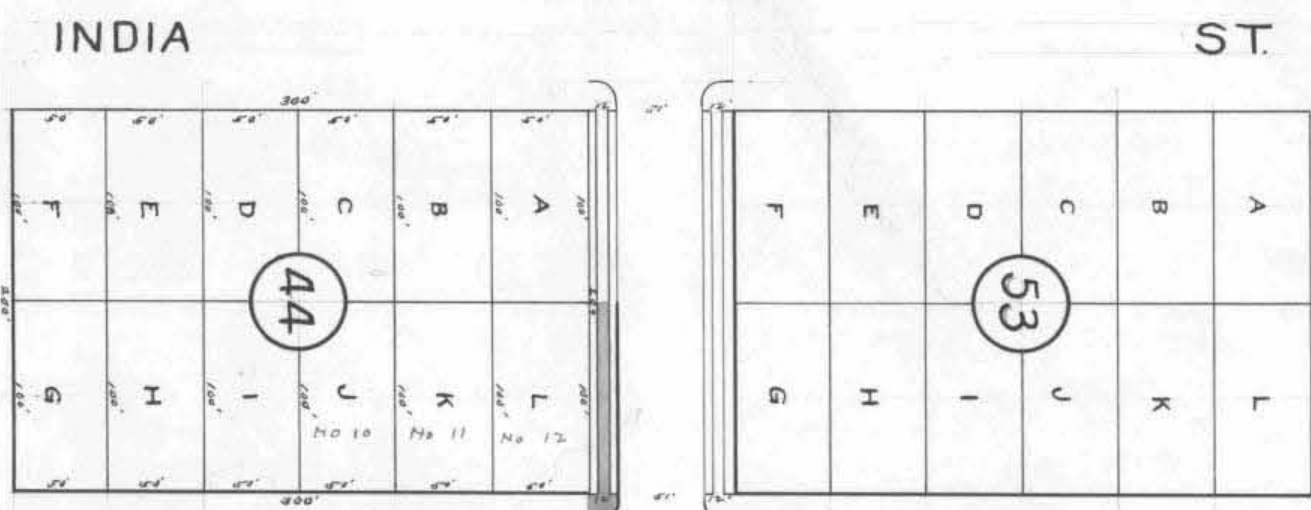
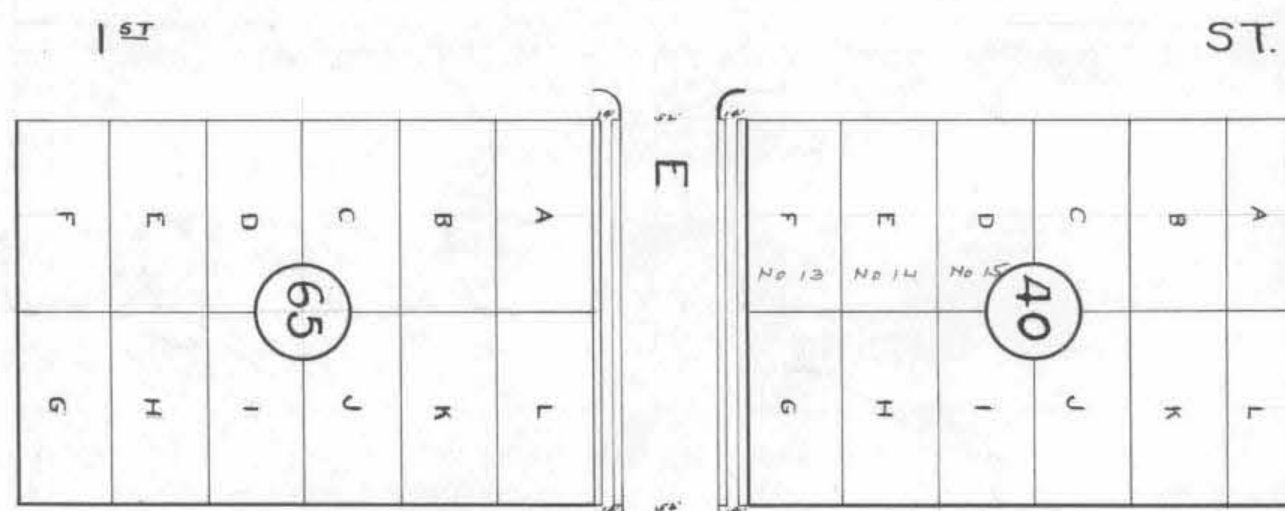
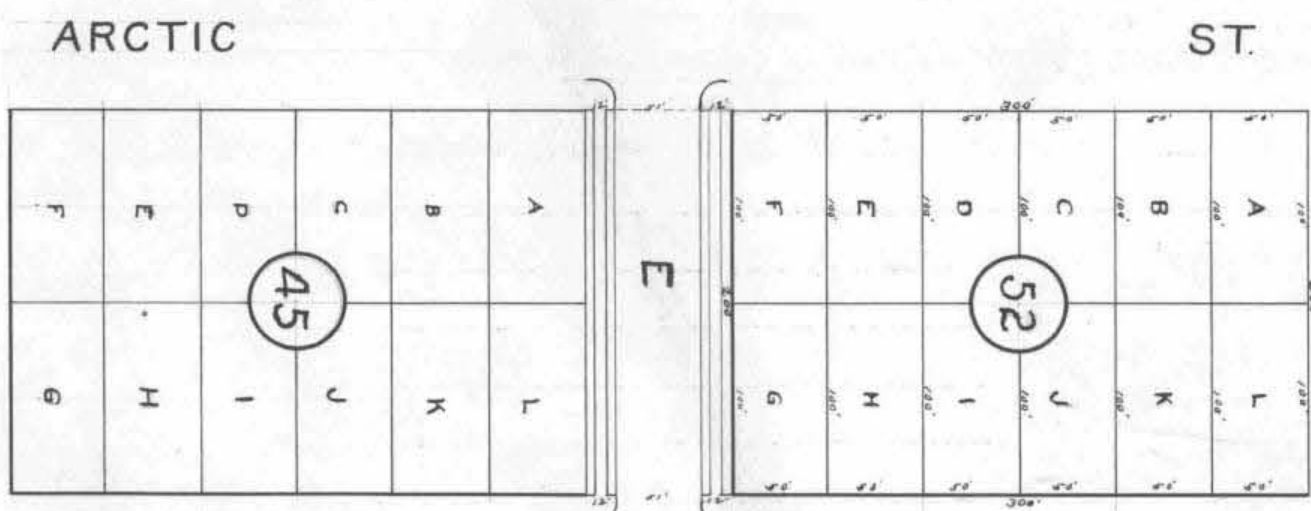
And I further assign under the same conditions to the said Warren H. Grouse any and all liens that may attach to the property described in said annexed assessment and diagram, by virtue of the work done by me in completing the contract for the sidewalking and curbing the said "E" street in the City of San Diego, County of San Diego, State of California, from the East line of Arctic street to the West line of Fourth street, and this assignment is intended and shall have the same effect as if each and every account and each and every lien to secure the payment of said account was severally assigned to the said Warren H. Grouse.

(Signed) Joseph Kelly

DIAGRAM

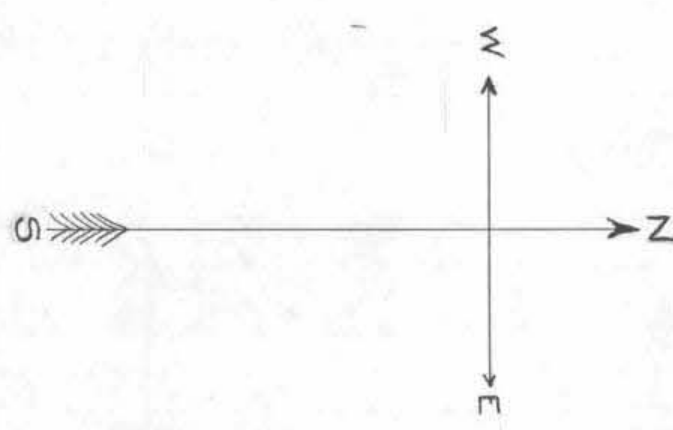
153

Exhibiting 86 Street and its intersecting streets from the East line of Arctic Street to the West line of Front Street, in the City of San Diego, California, on which work has been done under my official contract as Street Superintendent of said city, with Joseph Steery dated the 24 day of Aug A. D. 1905, for the Subdividing of said 86 Street, as is more particularly described in said contract; showing the relative location of each district, lot, portion of lot, or parcel of land assessed, to the work done; numbered in red ink to correspond with the red ink numbers in the assessment; and showing the number of feet fronting, assessed for said work contracted for and performed. Herein "No." is used for the word "number" and "ft." for the word "feet". The marks ' and " mean respectively "feet" and "inches." Figures in black ink next to property line show, each, the length of said line in feet. Other figures in black ink show the numbers of the lots.



NEW SAN DIEGO

HORTON'S ADDITION



At said City of San Diego, California, this 31 day of Oct A. D. 1905

Samuel W. Hacker
Superintendent of Streets of the City of San Diego, California

Recorded Oct 31 A. D. 1905

Samuel W. Hacker
Superintendent of Streets of the City of San Diego, California

The Matter of Surveying and laying out Town Street in the City of San Diego California from the front line of the Street to the front line of San Street

MARGIN.

187

CONTRACTORS RETURN.

STATE OF CALIFORNIA,
COUNTY OF SAN DIEGO,
CITY OF SAN DIEGO, } ss.

ASSESSMENT NUMBER
pursuant to Statute, I, Samuel W. Webster, as Street Superintendent of the City of San Diego, in the County of San Diego and State of California, do hereby assess and apportion, as shown hereinafter and in the diagram attached hereto, upon certain lots, portions of lots, and parcels of land, fronting on San Street in said city, from the front line of San Street and on streets intersecting it between said lines, the sum of one thousand one hundred and sixty eight Dollars (\$ 1115.68), to be paid to Joseph Kelly, agents or assigns, to cover the sum due (including incidental expenses) for the work of surveying and laying out between said lines, as said work is more particularly specified in my official contract therewith said Joseph Kelly, dated the 22nd day of August, A. D. 1894.

Joseph Kelly being duly sworn, says that he is the contractor named in annexed Assessment, Diagram and Warrant; that said assessment for the total cost of certain street work upon San Street between Front and Back lines of San Street in said city, as more fully described therein and in the contract for said work with said Joseph Kelly, made by the Superintendent of Streets in said city, dated the 24th day of August, A. D. 1894, levied as therein described upon certain lots, portions of lots, or parcels of land, and the unknown owners thereof for the sum of Eleven hundred and fifteen and 68/100 Dollars (\$ 1115.68) payable to Joseph Kelly, agents or assigns, was made, recorded and delivered by said Superintendent on the thirty-first day of October, A. D. 1894, to affiant in behalf of said contractor; that there were attached to the same and delivered to the same in the same behalf, at the same time, by said Superintendent, his Diagram thereto attached, and a warrant in favor of Joseph Kelly for collecting said assessment, upon which warrant this return is endorsed; that in the case of all assessments therein described, but not included in the following table, affiant has, since the date last aforesaid, in the manner hereinafter described and in behalf of said contractor, made demand upon and received full payment from the owners of each and all such assessed lots and lands; and that besides all personal demands, affiant did, whenever the name of the owner of the lot is stated as "unknown," on the assessment on the thirty-first day of November, A. D. 1894, within thirty days from the date of said warrant; and between the hours of 9 A. M. and 4 P. M., in behalf of said contractor, enter upon each of the corresponding lots, portions of lots and parcels of land assessed, and with said certificate, assessment, diagram and warrant, and in a loud, audible voice, publicly make demands for the payment of each of said assessments from the unknown owners thereof, upon each lot, portion of lot, or parcel of land, for each of its own assessments as specified in said assessment; and that whenever he found a building, tenant or occupant upon any of said premises, besides the public demand as aforesaid, he, at the same time, in the same behalf, presenting and exhibiting said certificate, assessment, diagram and warrant, in each instance, demanded from each tenant, or occupant, for the unknown owners separately the payment of each of said assessments upon said premises; and in the following table he states the name of such demandee, as "tenant," or "occupant," with the word "unknown;" but that, notwithstanding said demands, the following totals of said assessed sums, each separately demanded, and also the total, remain unpaid, to-wit:

All of said work has been performed and materials furnished complying with the specifications and under my direction and to my satisfaction and acceptance. And because names of the owners of said assessed property are unknown to me, I herewith write the word "Unknown" opposite the number of the lot and the amount assessed thereon and the number of each lot, portion of lot, or portion of land assessed.

TOTAL COST OF THE WORK IS \$ 1115.68 AS FOLLOWS:

2.92.10.88 ft. sidewalk @ 1.50 ft. 2.92 ft.	\$ 62.25	INCIDENTAL EXPENSES:	
2.9.8.21.47 ft. curb @ 4.71 ft.	\$ 379.39		
	\$		
	\$		
	\$	City Engineer's Official Fees.....	\$ 32.00
	\$	Printing and Advertising.....	\$ 36.40
	\$	Special.....Superintendent's compensation @ \$3.50 per day.....	\$ 45.50
	\$	Incidental Expenses.....	\$ 113.98
	\$	Contract Cost.....	\$ 1061.78
Contract Cost.....	\$ 1061.78	Total Cost.....	\$ 1115.68

DIVIDED AS FOLLOWS:

DESCRIPTION	Sawdust		Curb		Cost		Cost		Incidental Expenses		Total Assessment		Number of Front Feet Assessed		Number of Feet Assessed		Rate per Front Foot Assessed		
	Dollars	Cts	Dollars	Cts	Dollars	Cts	Dollars	Cts	Dollars	Cts	Dollars	Cts	San	Street	Dollars	Cts	Dollars	Cts	
Side of terminations																			
Sawdust	41.33	35			599	33			68	14	667	47	77					86	25
Curb			77		368	12			41	85	409	97		77				52	99
Incidental of																			
San Francisco sidewalk	159	06			23	06			26		25	68						11	74
			23	71			11	27	129		12	56			239			10	52
Sawdust																			
Curb																			
Incidental																			
Total	429	40	798	71	622	39	379	39	113	90	1115	68	77	77	239	339			

OWNERS	ASSESSED UPON										Total Assessment	Demands made upon as Owners	Assessment Number	Date of Demand	Assessment Due and Unpaid		SUBSEQUENT PAYMENTS					
	Assessment Number	Block	Tract or Subdivision	Lot	Front Feet	Feet on Crossing	Dollars	Cents	Dollars	Cents					Dollars	Cents		Dollars	Cents			
Unknown	1	208	Horton	I	50.00	50.00	43	06	26	45	5	37	2	63	77	51	Unknown	1	Nov-1-04	77	51	Paid Feb 21-05
Unknown	2	208	Horton	H	50.00	50.00	43	06	26	45	5	37	2	63	77	51	Unknown	2	Nov-1-04	77	51	Paid Feb 21-05
Unknown	3	208	Horton	G	50.00	122-22	43	06	26	45	13	22	6	56	89	19	Unknown	3	Nov-1-04	89	19	Paid Feb 21-05
Unknown	4	208	Middleton	Number	16-16						1	72		82	2	56	Unknown	4	Nov-1-04	2	56	CONCLUSIVELY PRESUMED PAID
Unknown	5	208	Horton	I	50.00		43	06	26	45					69	51	Unknown	5	Nov-1-04	69	51	Paid in full
Unknown	6	G	Horton	D	50.00		43	06	26	45					69	51	Unknown	6	Nov-1-04	69	51	Paid Feb 23-05
Unknown	7	F	Horton	C	20.25		21	57	13	22					34	79	Unknown	7	Nov-1-04	34	79	Paid in full
Unknown	8	F	Horton	D	50.00		43	06	26	45					69	51	Unknown	8	Nov-1-04	69	51	PAID IN FULL CONTRACTORS REPORT CONCLUSIVELY PRESUMED PAID
Unknown	9	E	Horton	E	50.00		43	06	26	45					69	51	Unknown	9	Nov-1-04	69	51	CONCLUSIVELY PRESUMED PAID
Unknown	10	40	New San Diego	H	50.00		43	06	26	45					69	51	Unknown	10	Nov-1-04	69	51	Paid 1-6-05
Unknown	11	40	New San Diego	J	50.00		43	06	26	45					69	51	Unknown	11	Nov-1-04	69	51	Paid 1-6-05
Unknown	12	36	New San Diego	J	50.00		43	06	26	45					69	51	Unknown	12	Nov-1-04	69	51	Paid in full
Unknown	13	36	New San Diego	I	50.00		43	06	26	45					69	51	Unknown	13	Nov-1-04	69	51	Paid Feb 23-05
Unknown	14	36	New San Diego	H	50.00		43	06	26	45					69	51	Unknown	14	Nov-1-04	69	51	Paid Feb 21-05
Unknown	15	36	New San Diego	G	50.00		43	06	26	45					69	51	Unknown	15	Nov-1-04	69	51	Paid Feb 21-05

OWNERS	ASSESSED UPON						Frontage Assessment		Assessment		Assessment		Assessment		Total Assessment.		Demands made upon as Owners.	Assessment Number.	Date of Demand.	Assessment Due and Unpaid.		SUBSEQUENT P.
	Assessment Number	Block	Tract or Subdivision	Lot	Front Feet	Feet on Crossing	Dollars	Cents	Dollars	Cents	Dollars	Cents	Dollars	Cents	Dollars	Cents				Dollars	Cents	
Unknown	166	Wortons	E 50.00			43.06		26	00					69.51		Unknown	16	Nov. 1-04	69.51	Paid 15		
Unknown	176	Wortons	E 50.00			43.06		26	00					69.51		Unknown	17	Nov. 1-04	69.51	Paid 15		
						667	47	1409	97	25	68	12	56	1115	61							

Done at the City of San Diego State of California the 31 day of Oct. 1904
 Samuel W. Hackett
 Superintendent of Streets City of San Diego California

Recorded Oct. 31 1904
 Samuel W. Hackett
 Superintendent of Streets City of San Diego California

Samuel W. Hackett Superintendent of Streets of the City of San Diego California do hereby certify that all charges herein stated are correct and that the computations and calculations of this assessment are correct
 Samuel W. Hackett
 Superintendent of Streets of the City of San Diego California

Recorded Oct. 31 1904
 Samuel W. Hackett
 Superintendent of Streets of the City of San Diego California

Assignment

On this 1st day of November, 1904, I, Jos. Kelly, for a valuable consideration do hereby transfer, set over and assign to Warren M. Crouse, of the City of San Diego, County of San Diego, State of California, all those certain, particular and specified accounts due me, which accounts are itemized and set forth in the assignment and diagram hereto attached and made part of this assignment for that certain street work including the sidewalking of Front Street in the City of San Diego, County of San Diego, State of California, from the North line of "H" Street to the South line of "F" Street and that the total sum of accounts hereby assigned is \$1,115.68

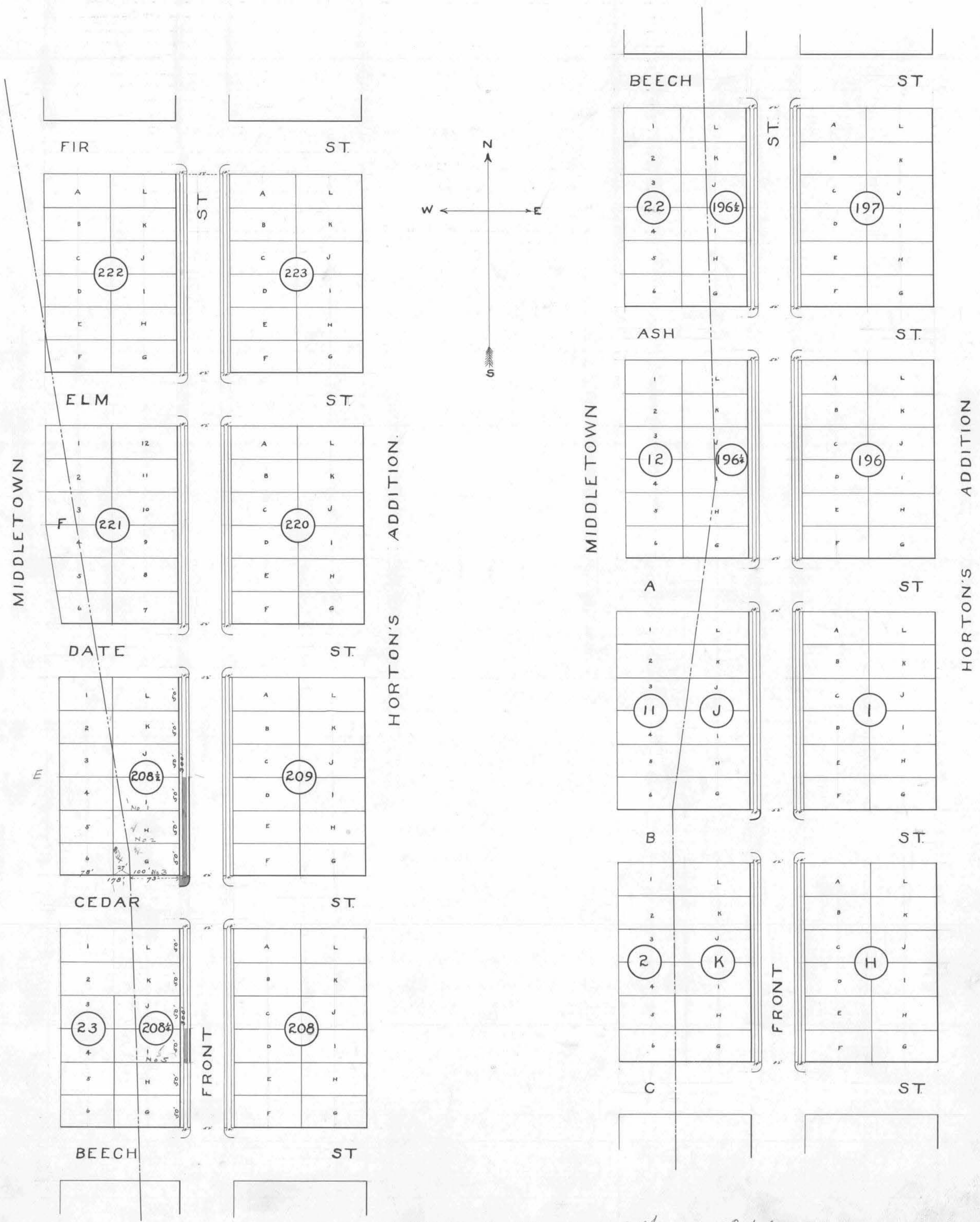
And I further assign under the same conditions to the said Warren M. Crouse any and all liens that may attach to the property described in said annexed assessment and diagram, by virtue of the work done by me in completing the contract for the sidewalking and curbing the said Front Street in the City of San Diego, County of San Diego, State of California, from the North line of "H" Street to the South line of "F" Street, and this assignment is intended and shall have the same effect as if each and every account and each and every lien to secure the payment of said account was severally assigned to the said Warren M. Crouse.

(Signed) Joseph Kelly

DIAGRAM

189

Exhibiting Frank Street and its intersecting streets from the South line of St. Street to the North line of Fir Street, in the City of San Diego, California, on which work has been done under my official contract as Street Superintendent of said city, with Joseph Kelly dated the 24th day of August A. D. 1904, for the Sidewalking and Curbing of said Frank Street, as is more particularly described in said contract; showing the relative location of each district, lot, portion of lot, or parcel of land assessed, to the work done; numbered in red ink to correspond with the red ink numbers in the assessment; and showing the number of feet fronting, assessed for said work contracted for and performed. Herein "No." is used for the word "number" and "ft." for the word "feet". The marks ' and " mean respectively "feet" and "inches." Figures in black ink next to property line show, each, the length of said line in feet. Other figures in black ink show the numbers of the lots.



At said City of San Diego, California, this 31st day of October A. D. 1904

Samuel W. Hackett
Superintendent of Streets of the City of San Diego, California

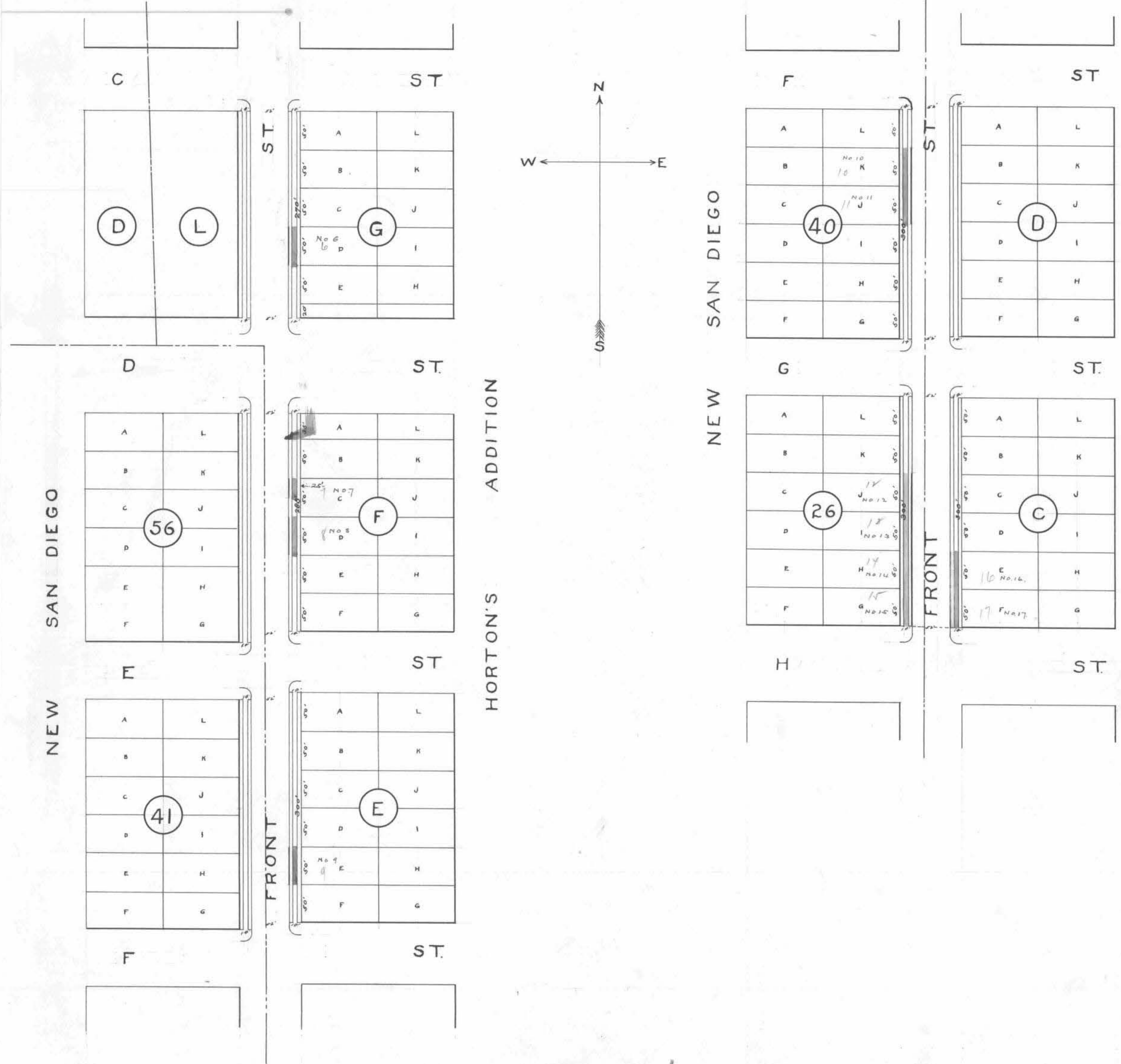
Recorded October 31 A. D. 1904

Samuel W. Hackett
Superintendent of Streets of the City of San Diego, California

DIAGRAM

(191)

Exhibiting Plan Street and its intersecting streets from the North line of St Street to the South line of St Street, in the City of San Diego, California, on which work has been done under my official contract as Street Superintendent of said city, with Joseph Kelly dated the 24th day of August A. D. 1904, for the sidewalking and curbing of said Plan Street, as is more particularly described in said contract; showing the relative location of each district, lot, portion of lot, or parcel of land assessed, to the work done; numbered in red ink to correspond with the red ink numbers in the assessment; and showing the number of feet fronting, assessed for said work contracted for and performed. Herein "No." is used for the word "number" and "ft." for the word "feet". The marks ' and " mean respectively "feet" and "inches." Figures in black ink next to property line show, each, the length of said line in feet. Other figures in black ink show the numbers of the lots.



At said City of San Diego, California, this 31st day of October A. D. 1904

Recorded October 31st A. D. 1904

Samuel M. Hackett
Superintendent of Streets of the City of San Diego, California

Samuel M. Hackett
Superintendent of Streets of the City of San Diego, California

194

OWNERS	ASSESSED UPON						Frontage Assessment		Assessment		Assessment		Assessment		Total Assessment.		Demands made upon as Owners.	Assessment Number.	Date of Demand.189	Assessment Due and Unpaid.		SUBSEQUENT PA
	Assessment Number	Block	Tract or Subdivision	Lot	Front Feet	Feet on Crossing	Dollars	Cents	Dollars	Cents	Dollars	Cents	Dollars	Cents	Dollars	Cents				Dollars	Cents	
(The table body is mostly blank with a diagonal line drawn across it from the bottom-left to the top-right.)																						

CERTIFICATE OF THE CITY ENGINEER.

I, G. A. Henshaw City Engineer of the City of San Diego, in the County of San Diego, State of California, do hereby certify that the work of grading and curbing Street from the west line of San Street to the east line of San Street was performed in accordance with the surveys and the engineering work done by me and under my direction; and that the quantities thereof were correctly given by me to the Superintendent of Streets, and said work is in accord with the official grade of said street.

Dated at San Diego, Calif. Oct 29th 1891904 Geo. H. Henshaw City Engineer of the City of San Diego, California.

Recorded Oct 31 1891904 Samuel W. Hackett Superintendent of Streets of the City of San Diego, California.

(Affiant's name).

Joseph Kelly
Subscribed and sworn to this 21st day of November
A. D. 1904, before me W. B. Ludington
[SEAL.] W. B. Ludington
Notary Public.

Filed this 2nd day of November A. D. 189 1904

Samuel W. Hackett
Street Superintendent of the City of San Diego
Recorded November 2nd A. D. 189 1904
Samuel W. Hackett
Street Superintendent of the City of San Diego

WARRANT.

By Virtue Hereof, I, Samuel W. Hackett Street Superintendent of the City of San Diego, County of San Diego, and State of California, by virtue of the authority vested in me as said Street Superintendent, do authorize and empower Joseph Kelly his agents or assigns, to demand and receive the several assessments upon the assessment and diagram hereto attached, and this shall be his warrant for the same.

San Diego, Oct 31 A. D. 189 1904

Samuel W. Hackett
Street Superintendent of City of San Diego.

Countersigned by

Frank P. Frary
Mayor of City of San Diego.

Recorded Oct 31 A. D. 189 1904 Samuel W. Hackett
Street Superintendent of City of San Diego.

CERTIFICATE OF RECORD.

I hereby complete and sign the foregoing record, from page to page both inclusive, of the Assessment, Diagram, Warrant, Certificate of the City Engineer, Contractor's Return and also in the Book of "Contracts and Bonds," the recorded Contract and Bond, each numbered, all for the work therein described upon Street, from the line of Street, to the line of Street.

Office of the Street Superintendent, San Diego, California, this day of A. D. 189...

.....
Street Superintendent, City of San Diego.

OWNERS	ASSESSED UPON						Frontage Assessment		City Assessment		Assessment		Grading Assessment		Total Assessment		Demands made upon as Owners.	Assessment Number	Date of Demand	Assessment Due and Unpaid		SUBSEQUENT PA		
	Assessment Number	Block	Tract or Subdivision	Lot	Front Feet	Feet on Crossing	Dollars	Cents	Dollars	Cents	Dollars	Cents	Dollars	Cents	Dollars	Cents				Dollars	Cents		Dollars	Cents
Unknown	17	6	Cleveland St	24	130	115	80	94	80	2	57	8	55	105	92	Unknown	17	JAN 11 1905	105	92	PAID IN FULL			
Unknown	18	3	Cleveland St	10	130	115	80	94	80	2	57	8	55	105	92	Unknown	18	JAN 11 1905	105	92	Taid 2/3			
Unknown	19	3	Cleveland St	11						1	12			2	37	Unknown	19	JAN 11 1905		3	49	Taid 2/3		
Unknown	20	3	Cleveland St	12							1	11			2	38	Unknown	20	JAN 11 1905		3	49	PAID IN FULL	
Unknown	21	3	Cleveland St	13							1	12			2	37	Unknown	21	JAN 11 1905		3	49	PAID IN FULL	
Unknown	22	3	Cleveland St	14							1	8			3	8	Unknown	22	JAN 11 1905		5	6	PAID IN FULL	
Unknown	23	4	Cleveland St	5							0	3				3	8	Unknown	23	JAN 11 1905		4	1	PAID IN FULL
Unknown	24	4	Cleveland St	6							1	8			2	37	Unknown	24	JAN 11 1905		2	55	PAID IN FULL	
Unknown	25	4	Cleveland St	7							1	8			2	38	Unknown	25	JAN 11 1905		2	56	PAID IN FULL	
Unknown	26	4	Cleveland St	8							1	9			2	37	Unknown	26	JAN 11 1905		2	56	Taid 2/3	
Unknown	27	4	Cleveland St	9	130	115	80	94	80	4	2	8	55	103	77	Unknown	27	JAN 11 1905	103	77	Taid 2/3			
Unknown	28	5	Cleveland St	1	130	115	80	94	80	4	2	8	55	103	77	Unknown	28	JAN 11 1905	103	77	Taid in			
Unknown	29	5	Cleveland St	2							1	8			2	38	Unknown	29	JAN 11 1905		2	56	Taid in	
Unknown	30	5	Cleveland St	3							1	8			2	37	Unknown	30	JAN 11 1905		2	55	PAID IN FULL	
Unknown	31	5	Cleveland St	4							1	8			2	38	Unknown	31	JAN 11 1905		2	56	PAID IN FULL	
Unknown	32	5	Cleveland St	5							1	8			2	37	Unknown	32	JAN 11 1905		2	55	PAID IN FULL	
Unknown	33	5	Cleveland St	6							1	8			2	38	Unknown	33	JAN 11 1905		2	56	PAID IN FULL	
Unknown	34	5	Cleveland St	7							1	8			9	8	Unknown	34	JAN 11 1905		1	16	Taid Jan	
Unknown	35	5	Cleveland St	20							1	8			9	9	Unknown	35	JAN 11 1905		1	17	Taid Jan	
Unknown	36	5	Cleveland St	21							1	8			9	9	Unknown	36	JAN 11 1905		1	17	Taid Jan	
Unknown	37	5	Cleveland St	22							1	8			9	8	Unknown	37	JAN 11 1905		1	16	Taid 2/3	
Unknown	38	5	Cleveland St	23							1	8			9	9	Unknown	38	JAN 11 1905		1	17	Taid 2/3	
Unknown	39	5	Cleveland St	24	130	115	80	94	81	4	2	3	66	98	89	Unknown	39	JAN 11 1905	98	89	Taid in			
Unknown	40	4	Cleveland St	10	130	115	80	94	80	4	2	3	67	98	89	Unknown	40	JAN 11 1905	98	89	Taid 2/3			
Unknown	41	4	Cleveland St	11							1	8			9	8	Unknown	41	JAN 11 1905		1	16	Taid 2/3	
Unknown	42	4	Cleveland St	12							1	8			9	8	Unknown	42	JAN 11 1905		1	16	Taid in full	
Unknown	43	4	Cleveland St	13							1	8			9	8	Unknown	43	JAN 11 1905				PAID IN FULL	
Unknown	44	4	Cleveland St	14							0	9			1	5	Unknown	44	JAN 11 1905		2	4	PAID IN FULL	
Unknown	45	1	Stute	8							1	1			1	5	Unknown	45	JAN 11 1905		2	6	PAID IN FULL	
Unknown	46	1	Stute	9							3	5			4	8	Unknown	46	JAN 11 1905		8	3	PAID IN FULL	
Unknown	47	1	Stute	10							3	5			4	9	Unknown	47	JAN 11 1905		8	4	PAID IN FULL	
Unknown	48	1	Stute	11							3	5			4	8	Unknown	48	JAN 11 1905		8	3	PAID IN FULL	
Unknown	49	1	Stute	12							3	5			4	9	Unknown	49	JAN 11 1905		8	4	PAID IN FULL	
Unknown	50	1	Stute	13							3	5			4	8	Unknown	50	JAN 11 1905		8	3	PAID IN FULL	
Unknown	51	1	Stute	14							3	5			4	9	Unknown	51	JAN 11 1905		8	4	PAID IN FULL	
Unknown	52	1	Stute	15							3	5			4	9	Unknown	52	JAN 11 1905		8	4	Taid af.	
Unknown	53	1	Stute	16	135	92	160	98	45	1	30	3	16	102	91	Unknown	53	JAN 11 1905	102	91	Taid af.			
Unknown	54	8	Stute	1	135	92	160	98	45	1	30	3	16	102	91	Unknown	54	JAN 11 1905	102	91	Taid af.			
Unknown	55	8	Stute	2							3	5			4	9	Unknown	55	JAN 11 1905		8	4	Taid af.	
Unknown	56	8	Stute	3							3	5			4	9	Unknown	56	JAN 11 1905		8	4	Taid 1-2	
Unknown	57	8	Stute	4							3	5			4	9	Unknown	57	JAN 11 1905		8	4	Taid 1-2	
Unknown	58	8	Stute	5							6	7			9	2	Unknown	58	JAN 11 1905		1	59	Taid 1-2	
Unknown	59	1	Brook	1							7	5			1	0	Unknown	59	JAN 11 1905		1	80	Taid 1-2	
Unknown	60	1	Brook	2							7	1			9	9	Unknown	60	JAN 11 1905		1	70	PAID IN FULL	
Unknown	61	1	Brook	3							7	1			9	9	Unknown	61	JAN 11 1905		1	70	Taid 1-2	
Unknown	62	1	Brook	16							7	1			7	1	Unknown	62	JAN 11 1905		7	1	Taid 1-2	
Unknown	63	1	Brook	17							7	1			7	1	Unknown	63	JAN 11 1905		7	1	Taid Jan.	
Unknown	64	1	Brook	18							7	2			7	2	Unknown	64	JAN 11 1905		7	2	Taid 2/3	
Unknown	65	8	Stute	6							5	9			5	9	Unknown	65	JAN 11 1905		5	9	Taid 1-2	
Unknown	66	8	Stute	7							3	5			3	5	Unknown	66	JAN 11 1905		3	5	Taid 1-2	
Unknown	67	8	Stute	8							3	5			3	5	Unknown	67			3	5	Taid Jan	
Unknown	68	8	Stute	9							3	5			3	5	Unknown	68			3	5	Taid Jan	
Unknown	69	8	Stute	10	135	92	160	98	45	1	31	9	9	99	76	Unknown	69			9	9	76	Taid Jan	

NERS.	ASSESSED UPON						Frontage Assessment		Opposite Termination Assessment		Crossing Assessment		Total Assessment		Demands Made Upon as Owners.	Assessment Numbers	Date of Demand, 18...	Assessment Due and Unpaid		SUBSEQUENT PAYMENTS.
	Assessment Number	Block	Tract or Subdivision	Lot	Front Feet	Feet on Cross'ng	Dollars	Cts.	Dollars	Cts.	Dollars	Cts.	Dollars	Cts.				Dollars	Cts.	
Unknown	70	1	Stee	17	135	92 ⁵	98	45	1	51			99	76	Unknown	70	JAN 11 1905	99	76	Paid in full.
Unknown	71	1	Stee	18		25							35		Unknown	71	JAN 11 1905	35		Paid in full.
Unknown	72	1	Stee	19		25							35		Unknown	72	JAN 11 1905	35		PAID IN FULL RET. ON ASSESSMENT ROLL.
Unknown	73	1	Stee	20		25							35		Unknown	73	JAN 11 1905	35		PAID IN FULL RET. ON ASSESSMENT ROLL.
Unknown	74	1	Stee	21		25							35		Unknown	74	JAN 11 1905	35		PAID IN FULL RET. ON ASSESSMENT ROLL.
Unknown	75	1	Stee	22		25							35		Unknown	75	JAN 11 1905	35		Paid Jan. 17-05
Unknown	76	1	Stee	23		25							35		Unknown	76	JAN 11 1905	35		Paid Jan. 17-05
Unknown	77	1	Stee	24		25							35		Unknown	77	JAN 11 1905	35		Paid Jan. 17-05
Unknown	78	1	Stee	25		8							11		Unknown	78	JAN 11 1905	11		Paid Jan. 2-05
Unknown	79	2	Stee	8		8							19		Unknown	79	JAN 11 1905	19		PAID IN FULL RET. ON ASSESSMENT ROLL.
Unknown	80	2	Stee	9		25							58		Unknown	80	JAN 11 1905	58		PAID IN FULL RET. ON ASSESSMENT ROLL.
Unknown	81	2	Stee	10		25							58		Unknown	81	JAN 11 1905	58		PAID IN FULL RET. ON ASSESSMENT ROLL.
Unknown	82	2	Stee	11		25							58		Unknown	82	JAN 11 1905	58		PAID IN FULL RET. ON ASSESSMENT ROLL.
Unknown	83	2	Stee	12		25							58		Unknown	83	JAN 11 1905	58		Paid Jan. 25-05
Unknown	84	2	Stee	13		25							58		Unknown	84	JAN 11 1905	58		Paid Jan. 25-05
Unknown	85	2	Stee	14		25							58		Unknown	85	JAN 11 1905	58		Paid Jan. 17-05
Unknown	86	2	Stee	15		25							58		Unknown	86	JAN 11 1905	58		Paid Jan. 17-05
Unknown	87	2	Stee	16	135	92 ⁵	98	45	2	14			100	59	Unknown	87	JAN 11 1905	100	59	Paid Jan. 13-05
Unknown	88	7	Stee	1	135	92 ⁵	98	45	2	14			100	59	Unknown	88	JAN 11 1905	100	59	Paid 2/3-05
Unknown	89	7	Stee	2		25							58		Unknown	89	JAN 11 1905	58		Paid 2/3-05
Unknown	90	7	Stee	3		25							58		Unknown	90	JAN 11 1905	58		Paid 2/3-05
Unknown	91	7	Stee	4		25							58		Unknown	91	JAN 11 1905	58		Paid 2/3-05
Unknown	92	7	Stee	5		25							58		Unknown	92	JAN 11 1905	58		Paid in full 2/24-05
Unknown	93	7	Stee	6		24 ²⁸							58		Unknown	93	JAN 11 1905	58		Paid in full 2/24-05
Unknown	94	2	Brooks	1		50 ⁰²							114		Unknown	94	JAN 11 1905	114		Paid Jan. 26-05
Unknown	95	2	Brooks	2		50							114		Unknown	95	JAN 11 1905	114		Paid in full 1/26-05
Unknown	96	2	Brooks	3		50							114		Unknown	96	JAN 11 1905	114		PAID IN FULL RET. ON ASSESSMENT ROLL.
Unknown	97	2	Brooks	16		50							114		Unknown	97	JAN 11 1905	114		Paid 1-19-05
Unknown	98	2	Brooks	17		50							114		Unknown	98	JAN 11 1905	114		Paid 1-19-05
Unknown	99	2	Brooks	18		50 ⁰⁵							115		Unknown	99	JAN 11 1905	115		Paid 1-19-05
Unknown	100	7	Stee	7		24 ²⁵							58		Unknown	100	JAN 11 1905	58		Paid Jan. 18-05
Unknown	101	7	Stee	8		25							58		Unknown	101	JAN 11 1905	58		Paid Jan. 18-05
Unknown	102	7	Stee	9		25							58		Unknown	102	JAN 11 1905	58		Pd in full 1/24-06
Unknown	103	7	Stee	10		25							58		Unknown	103	JAN 11 1905	58		Pd in full 1/24-06
Unknown	104	7	Stee	11		25							58		Unknown	104	JAN 11 1905	58		Pd in full 1/24-06
Unknown	105	7	Stee	12	135	92 ⁵	98	45	2	15			100	60	Unknown	105	JAN 11 1905	100	60	Pd in full 1/24-06
Unknown	106	2	Stee	17	135	92 ⁵	98	45	2	14			100	59	Unknown	106	JAN 11 1905	100	59	Paid Jan. 13-05
Unknown	107	2	Stee	18		25							58		Unknown	107	JAN 11 1905	58		Paid Jan. 17-05
Unknown	108	2	Stee	19		25							58		Unknown	108	JAN 11 1905	58		Paid Jan. 17-05
Unknown	109	2	Stee	20		25							58		Unknown	109	JAN 11 1905	58		Paid Aug-22-05
Unknown	110	2	Stee	21		25							58		Unknown	110	JAN 11 1905	58		Paid Aug-22-05
Unknown	111	2	Stee	22		25							58		Unknown	111	JAN 11 1905	58		Paid Aug-22-05
Unknown	112	2	Stee	23		25							58		Unknown	112	JAN 11 1905	58		Paid Aug-22-05
Unknown	113	2	Stee	24		25							58		Unknown	113	JAN 11 1905	58		PAID IN FULL RET. ON ASSESSMENT ROLL.
Unknown	114	2	Stee	25		8							19		Unknown	114	JAN 11 1905	19		PAID IN FULL RET. ON ASSESSMENT ROLL.
Unknown	115	3	Stee	8		8							10		Unknown	115	JAN 11 1905	10		Paid in full
Unknown	116	3	Stee	9		25							32		Unknown	116	JAN 11 1905	32		Paid in full.
Unknown	117	3	Stee	10		25							31		Unknown	117	JAN 11 1905	31		Paid in full.
Unknown	118	3	Stee	11		25							32		Unknown	118	JAN 11 1905	32		Paid Apr-05
Unknown	119	3	Stee	12		25							31		Unknown	119	JAN 11 1905	31		Paid 7/24-05
Unknown	120	3	Stee	13		25							32		Unknown	120	JAN 11 1905	32		Paid in full.
Unknown	121	3	Stee	14		25							31		Unknown	121	JAN 11 1905	31		Paid in full.
Unknown	122	3	Stee	15		25							32		Unknown	122	JAN 11 1905	32		Paid in full.

OWNERS	ASSESSED UPON						Frontage Assessment		Alley Termination Assessment		Opposite Termination Assessment		Crossing Assessment		Total Assessment		Demands Made Upon as Owners	Assessment Numbers	Date of Demand,18...	Assessment Due and Unpaid		SUBSEQUENT
	Assessment Number	Block	Tract or Subdivision	Lot	Front Feet	Feet on Cross'ng	Dollars	Cts.	Dollars	Cts.	Dollars	Cts.	Dollars	Cts.	Dollars	Cts.				Dollars	Cts.	
Unknown	123	3	Stute	16	135	92 ⁵	98	45	117					99	61	Unknown	123	JAN 11 1905	99	61	Paid in full	
Unknown	124	6	Stute	1	135	92 ⁵	98	45	117					99	61	Unknown	124	JAN 11 1905	99	61	Paid in full	
Unknown	125	6	Stute	2		25			31					31		Unknown	125	JAN 11 1905		31	Paid in full	
Unknown	126	6	Stute	3		25			32					32		Unknown	126	JAN 11 1905		32	Paid in full	
Unknown	127	6	Stute	4		25			31					31		Unknown	127	JAN 11 1905		31	Paid in full	
Unknown	128	6	Stute	5		25			32					32		Unknown	128	JAN 11 1905		32	Paid in full	
Unknown	129	6	Stute	6		27 ⁵			33					33		Unknown	129	JAN 11 1905		33	Paid in full	
Unknown	130	3	Booker	1		47 ⁵			61					61		Unknown	130	JAN 11 1905		61	CONCLUSIVELY PRESUMED PAID	
Unknown	131	3	Booker	2		50			64					64		Unknown	131	JAN 11 1905		64	CONCLUSIVELY PRESUMED PAID	
Unknown	132	3	Booker	3		50			63					63		Unknown	132	JAN 11 1905		63	Paid 1/26-	
Unknown	133	3	Booker	16		50			63					63		Unknown	133	JAN 11 1905		63	Paid 2/1	
Unknown	134	3	Booker	17		50			63					63		Unknown	134	JAN 11 1905		63	Paid 1-	
Unknown	135	3	Booker	18		47 ⁵			61					61		Unknown	135	JAN 11 1905		61	Paid 1-	
Unknown	136	6	Stute	7		27 ⁵			34					34		Unknown	136	JAN 11 1905		34	PAID IN FULL RT. ON ASSESSMENT	
Unknown	137	6	Stute	8		25			31					31		Unknown	137	JAN 11 1905		31	PAID IN FULL RT. ON ASSESSMENT	
Unknown	138	6	Stute	9		25			32					32		Unknown	138	JAN 11 1905		32	PAID IN FULL RT. ON ASSESSMENT	
Unknown	139	6	Stute	10		25			31					31		Unknown	139	JAN 11 1905		31	PAID IN FULL RT. ON ASSESSMENT	
Unknown	140	6	Stute	11		25			32					32		Unknown	140	JAN 11 1905		32	PAID IN FULL RT. ON ASSESSMENT	
Unknown	141	6	Stute	12	135	92 ⁵	98	45	117					99	62	Paid in full - error work done in 18						
Unknown	142	3	Stute	17	135	92 ⁵	98	45	117					99	62	Unknown	142	JAN 11 1905	99	62	Paid July 10-	
Unknown	143	3	Stute	18		25			31					31		Unknown	143	JAN 11 1905		31	Paid July 10-	
Unknown	144	3	Stute	19		25			32					32		Unknown	144	JAN 11 1905		32	Paid July 10-	
Unknown	145	3	Stute	20		25			31					31		Unknown	145	JAN 11 1905		31	Paid July 10-	
Unknown	146	3	Stute	21		25			32					32		Unknown	146	JAN 11 1905		32	Paid Jan 2	
Unknown	147	3	Stute	22		25			32					32		Unknown	147	JAN 11 1905		32	Paid Jan 2	
Unknown	148	3	Stute	23		25			32					32		Unknown	148	JAN 11 1905		32	Paid 2/3	
Unknown	149	3	Stute	24		25			32					32		Unknown	149	JAN 11 1905		32	Paid 2/3	
Unknown	150	3	Stute	25		8			10					10		Unknown	150	JAN 11 1905		10	Paid Jan	
Unknown	151	4	Stute	9	100		72	93						72	93	Unknown	151	JAN 11 1905	72	93	Paid incl.	
Unknown	152	4	Stute	14		8								52		Unknown	152	JAN 11 1905		52	PAID IN FULL RT. ON ASSESSMENT	
Unknown	153	4	Stute	13		50						3	23	3	23	Unknown	153	JAN 11 1905	3	23	Paid Jan.	
Unknown	154	4	Stute	12		50						3	23	3	23	Unknown	154	JAN 11 1905	3	23	Paid 2/11	
Unknown	155	4	Stute	11		50						3	23	3	23	Unknown	155	JAN 11 1905	3	23	Paid 2/1	
Unknown	156	4	Stute	10	97 ²	147	71	40				9	55	80	95	Unknown	156	JAN 11 1905	80	95	Paid 2/17	
Unknown	157	5	Stute	1	100		72	93						72	93	Unknown	157	JAN 11 1905	72	93	Paid 2/27	
Unknown	158	5	Stute	6	97 ⁵	147	71	18				9	53	80	71	Unknown	158	JAN 11 1905	80	71	Paid 2/27	
Unknown	159	5	Stute	5		50						3	23	3	23	Unknown	159	JAN 11 1905	3	23	Paid 2/27	
Unknown	160	5	Stute	4		37 ⁵						2	42	2	42	Unknown	160	JAN 11 1905	2	42	Paid Jan.	
Unknown	161	4	Winnam	13		25	25		05			1	61	1	66	Unknown	161	JAN 11 1905	1	66	Paid 1-24	
Unknown	162	4	Winnam	14		25	25		05			1	62	1	67	Unknown	162	JAN 11 1905	1	67	Paid 1-24	
Unknown	163	4	Winnam	15		25	25		05			1	61	1	66	Unknown	163	JAN 11 1905	1	66	Paid 1-24	
Unknown	164	4	Winnam	16		25	25		05			1	62	1	67	Unknown	164	JAN 11 1905	1	67	Paid 1-24	
Unknown	165	4	Winnam	17		25	25		05			1	61	1	66	Unknown	165	JAN 11 1905	1	66	PAID IN FULL RT. ON ASSESSMENT	
Unknown	166	4	Winnam	18		25	25		05			1	62	1	67	Unknown	166	JAN 11 1905	1	67	Paid Jan. 1	
Unknown	167	4	Winnam	19		25	25		05			1	61	1	66	Unknown	167	JAN 11 1905	1	66	Paid Jan. 1	
Unknown	168	4	Winnam	20		25	25		05			1	62	1	67	Paid in full						
Unknown	169	4	Winnam	21		25	25		05			1	61	1	66	Paid in full						
Unknown	170	4	Winnam	22		25	25		05			1	62	1	67	Unknown	170	JAN 11 1905	1	67	Paid Jan.	
Unknown	171	4	Winnam	23		25	25		05			1	62	1	67	Unknown	171	JAN 11 1905	1	67	Paid Jan.	
Unknown	172	4	Winnam	24	140	95	165	102	10			10	66	112	97	Unknown	172	JAN 11 1905	112	97	Paid Jan.	
Unknown	173	5	Winnam	1	140	95	165	102	10			10	35	112	64	Unknown	173	JAN 11 1905	112	64	Paid 2/25	
Unknown	174	5	Winnam	2		25	25		05			1	62	1	67	Unknown	174	JAN 11 1905	1	67	Paid 2/25	
Unknown	175	5	Winnam	3		25	25		06			1	61	1	67	Unknown	175	JAN 11 1905	1	67	Paid 2/25	

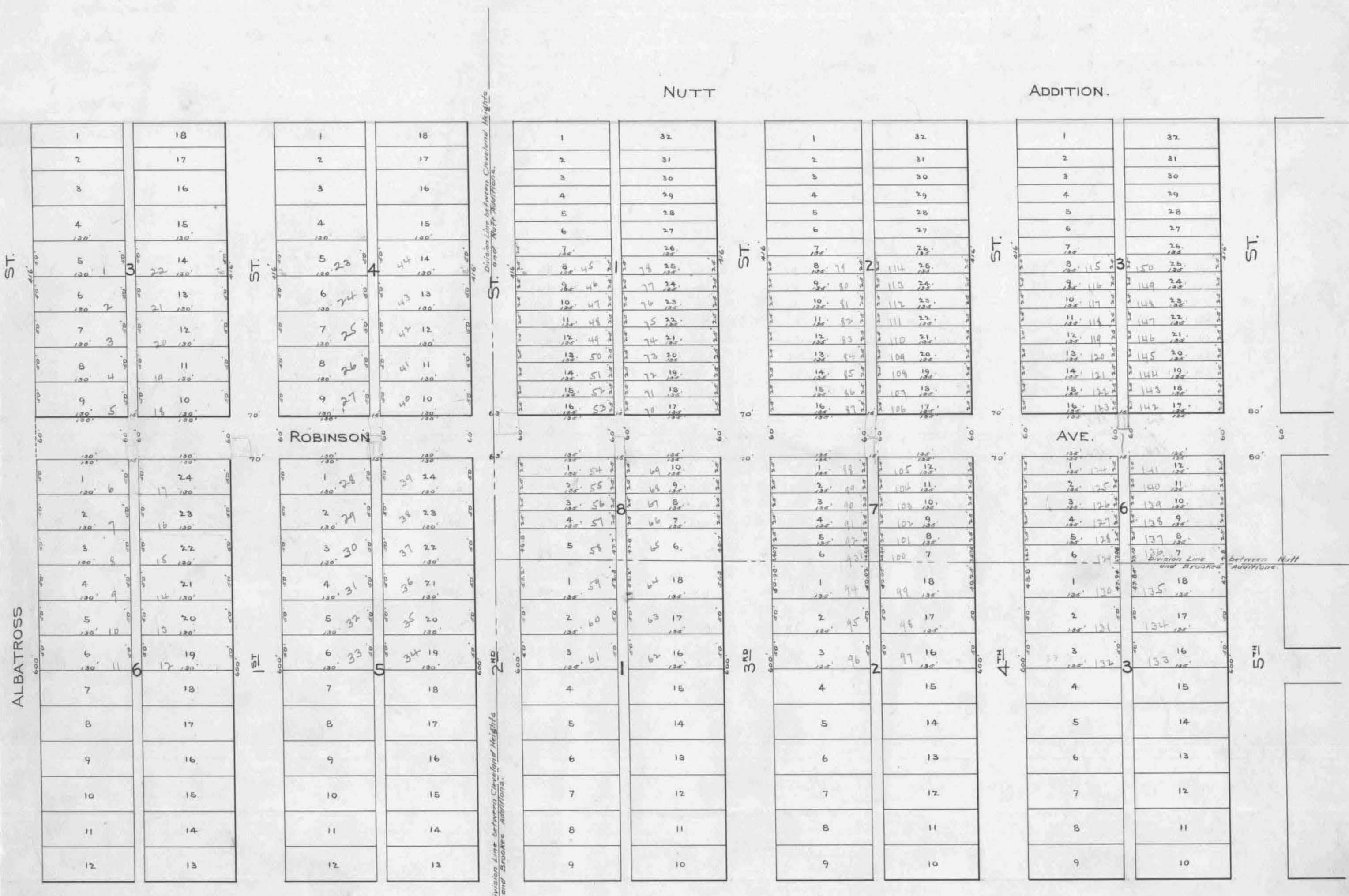
OWNERS	Assessment Number	Block	ASSESSED UPON				Frontage Assessment		Utility Termination Assessment		Opposite Termination Assessment		Crossing Assessment		Total Assessment		Demands Made Upon as Owners.	Assessment Numbers	Date of Demand, 18.....	Assessment Due and Unpaid		SUBSEQUENT PAYMENTS.
			Tract or Subdivision	Lot	Front Feet	Feet on Cross'g	Dollars	Cts.	Dollars	Cts.	Dollars	Cts.	Dollars	Cts.	Dollars	Cts.				Dollars	Cts.	
Unknown	176	5	Greenham	4	25-25			05				162		167		Unknown 176	JAN 11 1905	167		Paid 5/25-05		
Unknown	177	5	Greenham	5	25-25			06				161		167		Unknown 177	JAN 11 1905	167		PAID IN FULL RET. ON ASSESSMENT ROLL.		
Unknown	178	5	Greenham	6	25-25			05				162		167		Unknown 178	JAN 11 1905	167		PAID IN FULL RET. ON ASSESSMENT ROLL.		
Unknown	179	5	Greenham	7	22 ² / ₂₁			04				156		160		Unknown 179	JAN 11 1905	160		Paid 2/8-05		
Unknown	180	5	Greenham	8	25-25			06				161		167		Unknown 180	JAN 11 1905	167		Paid 2/8-05		
Unknown	181	5	Greenham	9	25-25			05				162		167		Unknown 181	JAN 11 1905	167		Paid in full 6/2-05		
Unknown	182	5	Greenham	10	25 ² / ₂₅			01				18		19		Unknown 182	JAN 11 1905	19		Paid in full 6/3-05		
Unknown	183	5	Greenham	27	22 ² / ₂₄			01				21		22		Unknown 183	JAN 11 1905	22		Paid in full		
Unknown	184	5	Greenham	28	25-25			06				185		191		Unknown 184	JAN 11 1905	191		Paid 1-25-05		
Unknown	185	5	Greenham	29	25-25			05				186		191		Unknown 185	JAN 11 1905	191		Paid 1-25-05		
Unknown	186	5	Greenham	30	22 ² / ₂₁ ² / ₂₆			04				160		164		Unknown 186	JAN 11 1905	164		Paid 1-25-05		
Unknown	187	5	Greenham	31	25-25			05				186		191		Unknown 187	JAN 11 1905	191		Paid 1-25-05		
Unknown	188	5	Greenham	32	25-25			06				185		191		Unknown 188	JAN 11 1905	191		Paid 1-25-05		
Unknown	189	5	Greenham	33	25-25			05				186		191		Unknown 189	JAN 11 1905	191		Paid Oct 9-05		
Unknown	190	5	Greenham	34	25-25			06				185		191		Unknown 190	JAN 11 1905	191		Paid Oct 9-05		
Unknown	191	5	Greenham	35	25-25			05				186		191		Unknown 191	JAN 11 1905	191		Paid Oct 9-05		
Unknown	192	5	Greenham	36	140 95'163 ² / _{102 10}			19				1209		114 38		Unknown 192	JAN 11 1905	114 38		Paid Oct 9-05		
Unknown	193	4	Greenham	25	140 95'165 ² / _{102 09}			20				1223		114 52		Unknown 193	JAN 11 1905	114 52		Paid Jan 13-05		
Unknown	194	4	Greenham	26	25-25			06				185		191		Unknown 194	JAN 11 1905	191		Paid Jan 18-05		
Unknown	195	4	Greenham	27	25-25			05				186		191		Unknown 195	JAN 11 1905	191		Paid 2-6-05		
Unknown	196	4	Greenham	28	25-25			06				185		191		Unknown 196	JAN 11 1905	191		Paid 2/6-05		
Unknown	197	4	Greenham	29	25-25			05				186		191		Unknown 197	JAN 11 1905	191		Paid 2/20-05		
Unknown	198	4	Greenham	30	25-25			06				185		191		Unknown 198	JAN 11 1905	191		Paid 1-25-05		
Unknown	199	4	Greenham	31	25-25			05				186		191		Unknown 199	JAN 11 1905	191		Paid 1-25-05		
Unknown	200	4	Greenham	32	25-25			06				185		191		Unknown 200	JAN 11 1905	191		Paid 1-25-05		
Unknown	201	4	Greenham	33	25-25			05				186		191		Unknown 201				Paid 1-7-05		
Unknown	202	4	Greenham	34	25-25			06				185		191		Unknown 202				Paid 1-7-05		
Unknown	203	4	Greenham	35	25-25			05				186		191		Unknown 203	JAN 11 1905	191		PAID IN FULL RET. ON ASSESSMENT ROLL.		
Unknown	204	4	Greenham	26	25-25			05				185		190		Unknown 204	JAN 11 1905	190		PAID IN FULL RET. ON ASSESSMENT ROLL.		
Unknown	205	7	Greenham	13	25-25			55				185		240		Unknown 205	JAN 11 1905	240		Paid in full.		
Unknown	206	7	Greenham	14	25-25			55				185		240		Unknown 206	JAN 11 1905	240		Paid in full.		
Unknown	207	7	Greenham	15	25-25			55				186		241		Unknown 207	JAN 11 1905	241		Paid in full.		
Unknown	208	7	Greenham	16	25-25			55				185		240		Unknown 208	JAN 11 1905	240		Paid in full.		
Unknown	209	7	Greenham	17	25-25			55				185		240		Unknown 209	JAN 11 1905	240		Paid in full.		
Unknown	210	7	Greenham	18	25-25			55				185		240		Unknown 210	JAN 11 1905	240		Paid in full.		
Unknown	211	7	Greenham	19	25-25			55				186		241		Unknown 211	JAN 11 1905	241		Ad in full		
Unknown	212	7	Greenham	20	25-25			55				185		240		Unknown 212	JAN 11 1905	240		Ad in full		
Unknown	213	7	Greenham	21	25-25			55				185		240		Unknown 213	JAN 11 1905	240		Ad in full		
Unknown	214	7	Greenham	22	25-25			55				185		240		Unknown 214	JAN 11 1905	240		Ad in full		
Unknown	215	7	Greenham	23	25-25			55				185		240		Unknown 215	JAN 11 1905	240		Ad in full		
Unknown	216	7	Greenham	24	140 95'165 ² / _{102 09}			209				1223		116 41		Unknown 216	JAN 11 1905	116 41		Ad in full		
Unknown	217	6	Greenham	1	140 95'163 ² / _{102 09}			210				1206		116 25		Unknown 217	JAN 11 1905	116 25		Paid in full.		
Unknown	218	6	Greenham	2	25-25			55				185		240		Unknown 218	JAN 11 1905	240		Paid Jan 12-05		
Unknown	219	6	Greenham	3	25-25			55				185		240		Unknown 219	JAN 11 1905	240		Paid in full 4/25-05		
Unknown	220	6	Greenham	4	25-25			55				185		240		Unknown 220	JAN 11 1905	240		Paid in full 4/25-05		
Unknown	221	6	Greenham	5	25-25			55				185		240		Unknown 221	JAN 11 1905	240		Paid 1-20-05		
Unknown	222	6	Greenham	6	25-25			55				185		240		Unknown 222	JAN 11 1905	240		Paid 1-20-05		
Unknown	223	6	Greenham	7	25-25			55				185		240		Unknown 223	JAN 11 1905	240		Paid 1-20-05		
Unknown	224	6	Greenham	8	25-25			55				185		240		Unknown 224	JAN 11 1905	240		Paid 1-20-05		
Unknown	225	6	Greenham	9	25 ² / ₂₃			49				176		225		Unknown 225	JAN 11 1905	225		Paid Jan 14-05		
Unknown	226	6	Greenham	28	22 ² / ₂₂			49				176		225		Unknown 226	JAN 11 1905	225		Paid 4/23-06		
Unknown	227	6	Greenham	29	25			55				185		240		Unknown 227	JAN 11 1905	240		Paid Jan 18-05		
Unknown	228	6	Greenham	30	25			55				185		240		Unknown 228	JAN 11 1905	240		Paid Jan 18-05		

OWNERS	ASSESSED UPON						Frontage Assessment		Alley Acquisition Assessment		Opposite Termination Assessment		Crossing Assessment		Total Assessment		Demands Made Upon as Owners.	Assessment Numbers	Date of Demand, 18.....	Assessment Due and Unpaid		SUBSEQUENT
	Assessment Number	Block	Tract or Subdivision	Lot	Front Feet	Feet on Cross'g	Dollars	Cts.	Dollars	Cts.	Dollars	Cts.	Dollars	Cts.	Dollars	Cts.				Dollars	Cts.	
Unknown	229	6	Britannian	31	25									55		Unknown 229	JAN 11 1905	55		Paid Jan		
Unknown	230	6	Britannian	32	25									55		Unknown 230	JAN 11 1905	55		Paid Jan		
Unknown	231	6	Britannian	33	25									55		Unknown 231	JAN 11 1905	55		Paid Jan		
Unknown	232	6	Britannian	34	25									55		Unknown 232	JAN 11 1905	55		Paid Jan		
Unknown	233	6	Britannian	35	25									55		Unknown 233	JAN 11 1905	55		Paid 2/		
Unknown	234	6	Britannian	36	140	95 ²	102	09						104	19	Unknown 234	JAN 11 1905	104	19	Paid 2/11		
Unknown	235	7	Britannian	25	140	95	102	09						104	18	Unknown 235	JAN 11 1905	104	18	Paid in		
Unknown	236	7	Britannian	26	25									55		Unknown 236	JAN 11 1905	55		Paid in f		
Unknown	237	7	Britannian	27	25									55		Unknown 237	JAN 11 1905	55		Paid in f		
Unknown	238	7	Britannian	28	25									55		Unknown 238	JAN 11 1905	55		Paid in f		
Unknown	239	7	Britannian	29	25									55		Unknown 239	JAN 11 1905	55		Paid in f		
Unknown	240	7	Britannian	30	25									55		Unknown 240	JAN 11 1905	55		Paid in		
Unknown	241	7	Britannian	31	25									55		Unknown 241	JAN 11 1905	55		Paid in f		
Unknown	242	7	Britannian	32	25									55		Unknown 242	JAN 11 1905	55		Paid in		
Unknown	243	7	Britannian	33	25									55		Unknown 243	JAN 11 1905	55		Paid in f		
Unknown	244	7	Britannian	34	25									55		Unknown 244	JAN 11 1905	55		Paid in f		
Unknown	245	7	Britannian	35	25									55		Unknown 245	JAN 11 1905	55		Paid in f		
Unknown	246	7	Britannian	36	25									55		Unknown 246	JAN 11 1905	55		Paid in f		
							\$304.98 \$29.12								\$304.24 \$34.34							

DIAGRAM

201

Exhibiting Robinson Street and its intersecting streets from the East line of Albatross Street to the west line of Eight Street, in the City of San Diego, California, on which work has been done under my official contract as Street Superintendent of said City, with J. Engelbert dated the 5th day of May, A. D. 1904, for the grading of said Avenue Street, as is more particularly described in said contract; showing the relative location of each district, lot, portion of lot, or parcel of land assessed, to the work done; numbered in red ink to correspond with the red ink numbers in the assessment; and showing the number of feet fronting, assessed for said work contracted for and performed. Herein "No." is used for the word "number", and "ft." for the word "feet". The marks ' and ' ' mean respectively "feet" and "inches." Figures in black ink next to property lines show, each, the length of said line in feet. Other figures in black ink show the numbers of the lots.



At said City of San Diego, California, this 20th day of Dec., A. D. 1904

Samuel W. Hoacker
Superintendent of Streets of the City of San Diego, California

Recorded Dec 20, A. D. 1904

Samuel W. Hoacker
Superintendent of Streets of the City of San Diego, California

OWNERS	ASSESSED UPON						Frontage Assessment		Assessment		Assessment		Assessment		Total Assessment.		Demands made upon as Owners.	Assessment Number.	Date of Demand.	Assessment Due and Unpaid.		SUBSEQUENT P
	Assessment Number	Block	Tract or Subdivision	Lot	Front Feet	Feet on Crossing	Dollars	Cents	Dollars	Cents	Dollars	Cents	Dollars	Cents	Dollars	Cents				Dollars	Cents	
Unknown	17	27	CULVERWELL & TAGGART'S,	8	50							320		320			Unknown 17	JAN 23 1905	320		Paid May	
Unknown	18	27	CULVERWELL & TAGGART'S,	9	50							320		320			Unknown 18	JAN 23 1905	320		Paid May	
Unknown	19	6	CULVERWELL & TAGGART'S,	3	50							321		321			Unknown 19	JAN 23 1905	321		Paid Jan 2	
Unknown	20	6	CULVERWELL & TAGGART'S,	2	50							320		320			Unknown 20	JAN 23 1905	320		Paid in full	
Unknown	21	6	CULVERWELL & TAGGART'S,	1	45	125	368	51				801		376	52		Unknown 21	JAN 23 1905	376	52	Paid in full	
Unknown	22	13	CULVERWELL & TAGGART'S,	6	69	125	367	75				801		375	76		Unknown 22	JAN 23 1905	375	76	Paid in full	
Unknown	23	13	CULVERWELL & TAGGART'S,	4	50							320		320			Unknown 23	JAN 23 1905	320		Paid in full	
Unknown	24	13	CULVERWELL & TAGGART'S,	5	50							321		321			Unknown 24	JAN 23 1905			Paid in full	
Unknown	25	13	H. M. HIGGINS		33	145	13	47				559		1906			Unknown 25	JAN 23 1905	1906		Paid in full	
Unknown	26	6	H. M. HIGGINS		5	94	76	12	71			363					Unknown 26	JAN 23 1905			Paid in full	
Unknown	27	3	GOLDEN HILL		25	114	7	63	53			193		1827			Unknown 27	JAN 23 1905	1827		Paid in full	
Unknown	28	3	H. M. HIGGINS	24	25	25	63	53				172		69	85		Unknown 28	JAN 23 1905	69	85	Paid in full	
Unknown	29	3	H. M. HIGGINS	23	25	25	63	54				96		64	50		Unknown 29	JAN 23 1905	64	50	Paid in full	
Unknown	30	3	H. M. HIGGINS	22	25	25	63	53				96		64	49		Unknown 30	JAN 23 1905	64	49	Paid in full	
Unknown	31	3	H. M. HIGGINS	21	25	25	63	54				96		64	50		Unknown 31	JAN 23 1905	64	50	Paid in full	
Unknown	32	3	H. M. HIGGINS	20	25	25	63	53				96		64	49		Unknown 32	JAN 23 1905	64	49	Paid in full	
Unknown	33	3	H. M. HIGGINS	19	25	25	63	54				96		64	50		Unknown 33	JAN 23 1905	64	50	Paid in full	
Unknown	34	3	H. M. HIGGINS	18	25	25	63	53				96		64	49		Unknown 34	JAN 23 1905	64	49	Paid in full	
Unknown	35	3	H. M. HIGGINS	17	25	25	63	54				96		64	50		Unknown 35	JAN 23 1905	64	50	Paid in full	
Unknown	36	3	H. M. HIGGINS	16	25	25	63	53				96		64	49		Unknown 36	JAN 23 1905	64	49	Paid in full	
Unknown	37	3	H. M. HIGGINS	15	25	25	63	54				96		64	50		Unknown 37	JAN 23 1905	64	50	Paid in full	
Unknown	38	3	H. M. HIGGINS	14	25	25	63	53				96		64	49		Unknown 38	JAN 23 1905	64	49	Paid in full	
Unknown	39	3	H. M. HIGGINS	13	25	25	63	54				96		64	50		Unknown 39	JAN 23 1905	64	50	Paid in full	
Unknown	40	3	H. M. HIGGINS	12	25	25	63	53				96		64	49		Unknown 40	JAN 23 1905	64	49	Paid in full	
Unknown	41	3	H. M. HIGGINS	11	25	25	63	54				96		64	50		Unknown 41	JAN 23 1905	64	50	Paid in full	
Unknown	42	3	H. M. HIGGINS	10	25	25	63	53				96		64	49		Unknown 42	JAN 23 1905	64	49	Paid in full	
Unknown	43	3	H. M. HIGGINS	9	25	25	63	54				96		64	50		Unknown 43	JAN 23 1905	64	50	Paid in full	
Unknown	44	3	H. M. HIGGINS	8	25	25	63	53				96		64	49		Unknown 44	JAN 23 1905	64	49	Paid in full	
Unknown	45	3	H. M. HIGGINS	7	25	25	63	54				96		64	50		Unknown 45	JAN 23 1905	64	50	Paid in full	
Unknown	46	3	H. M. HIGGINS	6	25	25	63	53				96		64	49		Unknown 46	JAN 23 1905	64	49	Paid in full	
Unknown	47	3	H. M. HIGGINS	5	25	25	63	54				96		64	50		Unknown 47	JAN 23 1905	64	50	Paid in full	
Unknown	48	3	H. M. HIGGINS	4	25	25	63	53				96		64	49		Unknown 48	JAN 23 1905	64	49	Paid in full	
Unknown	49	3	H. M. HIGGINS	3	25	25	63	54				96		64	50		Unknown 49	JAN 23 1905	64	50	Paid in full	
Unknown	50	3	H. M. HIGGINS	2	25	25	63	53				96		64	49		Unknown 50	JAN 23 1905	64	49	Paid in full	
Unknown	51	28	GOLDEN HILL	1	25	114	7	63	54			172		69	85		Unknown 51	JAN 23 1905	69	85	Paid in full	
Unknown	52	28	H. M. HIGGINS		50	9						77		66	01		Unknown 52	JAN 23 1905	66	01	Paid in full	
Unknown	53	28	H. M. HIGGINS	22	25	175	88	95				265		91	60		Unknown 53	JAN 23 1905	91	60	Paid in full	
Unknown	54	28	H. M. HIGGINS	21	25	25	63	54				96		64	50		Unknown 54	JAN 23 1905	64	50	Paid in full	
Unknown	55	28	H. M. HIGGINS	20	25	25	63	53				96		64	49		Unknown 55	JAN 23 1905	64	49	Paid in full	
Unknown	56	28	H. M. HIGGINS	19	25	25	63	54				96		64	50		Unknown 56	JAN 23 1905	64	50	Paid in full	
Unknown	57	28	H. M. HIGGINS	18	25	25	63	53				96		64	49		Unknown 57	JAN 23 1905	64	49	Paid in full	
Unknown	58	28	H. M. HIGGINS	17	20	25	63	54	22	16		37		86	07		Unknown 58	JAN 23 1905	86	07	Paid in full	
Unknown	59	28	H. M. HIGGINS	16	25	25	63	53				96		64	49		Unknown 59	JAN 23 1905	64	49	Paid in full	
Unknown	60	28	H. M. HIGGINS	15	25	25	63	54				96		64	50		Unknown 60	JAN 23 1905	64	50	Paid in full	
Unknown	61	28	H. M. HIGGINS	14	25	25	63	53				96		64	49		Unknown 61	JAN 23 1905	64	49	Paid in full	
Unknown	62	28	H. M. HIGGINS	13	25	25	63	54				96		64	50		Unknown 62	JAN 23 1905	64	50	Paid in full	
Unknown	63	28	H. M. HIGGINS	12	25	20	63	53				96		64	49		Unknown 63	JAN 23 1905	64	49	Paid in full	
Unknown	64	28	H. M. HIGGINS	11	25	25	63	54				96		64	50		Unknown 64	JAN 23 1905	64	50	Paid in full	
Unknown	65	28	H. M. HIGGINS	10	25	25	63	53				96		64	49		Unknown 65	JAN 23 1905	64	49	Paid in full	
Unknown	66	28	H. M. HIGGINS	9	25	25	63	54				96		64	50		Unknown 66	JAN 23 1905	64	50	Paid in full	
Unknown	67	28	H. M. HIGGINS	8	25	25	63	53				96		64	49		Unknown 67	JAN 23 1905	64	49	Paid in full	
Unknown	68	28	H. M. HIGGINS	7	25	25	63	54				96		64	50		Unknown 68	JAN 23 1905	64	50	Paid in full	
Unknown	69	28	H. M. HIGGINS	6	25	25	63	53				96		64	49		Unknown 69	JAN 23 1905	64	49	Paid in full	

NERS	ASSESSED UPON						Frontage Assessment	Termination Assessment	Opposite Termination Assessment	Crossing Assessment	Total Assessment	Demands Made Upon as Owners.	Assessment Numbers	Date of Demand, 18.....	Assessment Due and Unpaid		SUBSEQUENT PAYMENTS.
	Assessment Number	Block	Tract or Subdivision	Lot	Front Feet	Feet on Crossing									Dollars	Cts.	
Unknown	70	28	H. M. HIGGINS	3	25	25	63	52		29	63	83				Paid in full.	
Unknown	71	28	H. M. HIGGINS	2	25	25	63	52		28	63	82				Paid in full.	
Unknown	72	28	H. M. HIGGINS	1	25	165	63	53		189	65	22				Paid in full.	
Unknown	73	33	H. M. HIGGINS	24	25	165	63	53		188	65	21	Unknown 73	JAN 23 1905	65	21	Paid in full.
Unknown	74	33	H. M. HIGGINS	23	25	25	63	52		29	63	83	Unknown 74	JAN 23 1905	63	83	Paid in full.
Unknown	75	33	H. M. HIGGINS	22	25	25	63	53		28	63	81	Unknown 75	JAN 23 1905	63	81	Paid in full.
Unknown	76	33	H. M. HIGGINS	21	25	25	63	52		29	63	83	Unknown 76	JAN 23 1905	63	83	Paid in full.
Unknown	77	33	H. M. HIGGINS	20	25	25	63	53		28	63	81				Paid in full.	
Unknown	78	33	H. M. HIGGINS	19	25	25	63	52		29	63	83				Paid in full.	
Unknown	79	33	H. M. HIGGINS	18	25	25	63	53		28	63	81	Unknown 79	JAN 23 1905	63	81	Paid in full.
Unknown	80	33	H. M. HIGGINS	17	25	25	63	52		29	63	83	Unknown 80	JAN 23 1905	63	83	Paid in full.
Unknown	81	33	H. M. HIGGINS	16	25	25	63	53		28	63	81	Unknown 81	JAN 23 1905	63	81	Paid in full.
Unknown	82	33	H. M. HIGGINS	15	25	25	63	52		29	63	83	Unknown 82	JAN 23 1905	63	83	Paid in full.
Unknown	83	33	H. M. HIGGINS	14	25	25	63	53		28	63	81	Unknown 83	JAN 23 1905	63	81	Paid in full.
Unknown	84	33	H. M. HIGGINS	13	25	25	63	52		28	63	83	Unknown 84	JAN 23 1905	63	83	Paid in full.
Unknown	85	33	H. M. HIGGINS	12	25	25	63	53		652	70	07	Unknown 85	JAN 23 1905	70	07	Paid in full.
Unknown	86	33	H. M. HIGGINS	11	25	25	63	52		652	70	08	Unknown 86	JAN 23 1905	70	08	Paid in full.
Unknown	87	33	H. M. HIGGINS	10	25	25	63	53		652	70	07				Paid in full.	
Unknown	88	33	H. M. HIGGINS	9	25	25	63	52		652	70	08				Paid in full.	
Unknown	89	33	H. M. HIGGINS	8	25	25	63	53		652	70	07				Paid in full.	
Unknown	90	33	H. M. HIGGINS	7	25	25	63	52		652	70	08				Paid in full.	
Unknown	91	33	H. M. HIGGINS	6	25	25	63	53		652	70	07	Unknown 91	JAN 23 1905	70	07	Paid in full.
Unknown	92	33	H. M. HIGGINS	5	25	25	63	52		652	70	08	Unknown 92	JAN 23 1905	70	08	Paid in full.
Unknown	93	33	H. M. HIGGINS	4	25	25	63	53		652	70	07	Unknown 93	JAN 23 1905	70	07	Paid in full.
Unknown	94	33	H. M. HIGGINS	3	25	25	63	52		652	70	08	Unknown 94	JAN 23 1905	70	08	Paid in full.
Unknown	95	33	H. M. HIGGINS	2	25	25	63	53		652	70	07	Unknown 95	JAN 23 1905	70	07	Paid in full.
Unknown	96	33	H. M. HIGGINS	1	25	165	63	52		4317	106	71	Unknown 96	JAN 23 1905	106	71	Paid in full.
Unknown	97	58	H. M. HIGGINS	24	25	165	63	53		4318	106	71	Unknown 97	JAN 23 1905	106	71	Paid in full.
Unknown	98	58	H. M. HIGGINS	23	25	25	63	52		652	70	08	Unknown 98	JAN 23 1905	70	08	Paid in full.
Unknown	99	58	H. M. HIGGINS	22	25	25	63	53		652	70	07	Unknown 99	JAN 23 1905	70	07	Paid in full.
Unknown	100	58	H. M. HIGGINS	21	25	25	63	52		652	70	08	Unknown 100	JAN 23 1905	70	08	Paid in full.
Unknown	101	58	H. M. HIGGINS	20	25	25	63	53		652	70	07	Unknown 101	JAN 23 1905	70	07	Paid in full.
Unknown	102	58	H. M. HIGGINS	19	25	25	63	52		652	70	08	Unknown 102	JAN 23 1905	70	08	Paid in full.
Unknown	103	58	H. M. HIGGINS	18	25	25	63	53		652	70	07	Unknown 103	JAN 23 1905	70	07	Paid in full.
Unknown	104	58	H. M. HIGGINS	17	25	25	63	52		652	70	08	Unknown 104	JAN 23 1905	70	08	Paid in full.
Unknown	105	58	H. M. HIGGINS	16	25	25	63	53		652	70	07	Unknown 105	JAN 23 1905	70	07	Paid in full.
Unknown	106	58	H. M. HIGGINS	15	25	25	63	52		652	70	08				Paid in full.	
Unknown	107	58	H. M. HIGGINS	14	25	25	63	53		652	70	07				Paid in full.	
Unknown	108	58	H. M. HIGGINS	13	25	25	63	52		652	70	08				Paid in full.	
Unknown	109	58	H. M. HIGGINS	12	25	25	63	53		121	64	74	Unknown 109	JAN 23 1905	64	74	Paid in full.
Unknown	110	58	H. M. HIGGINS	11	25	25	63	52		121	64	75	Unknown 110	JAN 23 1905	64	75	Paid in full.
Unknown	111	58	H. M. HIGGINS	10	20	25	50	83		121	52	04	Unknown 111	JAN 23 1905	52	04	Paid in full.
Unknown	112	58	H. M. HIGGINS	9	25	25	63	53		122	1	22	Unknown 112	JAN 23 1905	1	22	Paid in full.
Unknown	113	58	H. M. HIGGINS	8	25	25	63	52		122	1	22	Unknown 113	JAN 23 1905	1	22	Paid in full.
Unknown	114	58	H. M. HIGGINS	7	25	25	63	53		122	1	22	Unknown 114	JAN 23 1905	1	22	Paid in full.
Unknown	115	58	H. M. HIGGINS	6	25	25	63	52		122	1	22	Unknown 115	JAN 23 1905	1	22	Paid in full.
Unknown	116	58	H. M. HIGGINS	5	18	25	45	75		122	46	97	Unknown 116	JAN 23 1905	46	97	Paid in full.
Unknown	117	58	H. M. HIGGINS	4	25	25	63	53		122	64	75	Unknown 117	JAN 23 1905	64	75	Paid in full.
Unknown	118	58	H. M. HIGGINS	3	25	25	63	52		122	64	76	Unknown 118	JAN 23 1905	64	76	Paid in full.
Unknown	119	58	H. M. HIGGINS	2	25	25	63	53		122	64	75	Unknown 119	JAN 23 1905	64	75	Paid in full.
Unknown	120	58	H. M. HIGGINS	1	25	165	63	52		804	71	58	Unknown 120	JAN 23 1905	71	58	Paid in full.
Unknown	121	63	E. W. MORSE	19	25	25	63	53		2696	3	90	Unknown 121			Paid in full.	
Unknown	122	63	E. W. MORSE	20	25	25	63	52		710	8	32	Unknown 122			Paid in full.	

14-07-6-981

212

OWNERS	ASSESSED UPON										Frontage Assessment		Termination Assessment		Opposite Termination Assessment		Crossing Assessment		Total Assessment		Demands Made Upon as Owners.	Assessment Numbers	Date of Demand, 18.....	Assessment Due and Unpaid		SUBSEQUENT
	Assessment Number	Block	Tract or Subdivision	Lot	Front Feet	Feet on Crossing	Dollars	Cts.	Dollars	Cts.	Dollars	Cts.	Dollars	Cts.	Dollars	Cts.	Dollars	Cts.	Dollars	Cts.				Dollars	Cts.	
Unknown	123	63	E. W. MORSE	21	25									122		568		690						Paid in full		
Unknown	124	63	E. W. MORSE	22	25									122				122						Paid in full		
Unknown	125	63	E. W. MORSE	23	25									122				122						Paid in full		
Unknown	126	63	E. W. MORSE	24	25	63	53							122				122						Paid in full		
Unknown	127	63	E. W. MORSE	16	95	25								2696				9171						Paid in full		
Unknown	128	63	E. W. MORSE	15	25	25	63	53						122		710		7186						Paid in full		
Unknown	129	63	E. W. MORSE	14	25	25	63	53						122		710		7185	Unknown	129	JAN 23 1905	71	85	Paid in full		
Unknown	130	63	E. W. MORSE	13	25	25	63	53						122		710		7186	Unknown	130	JAN 23 1905	71	86	Paid in full		
Unknown	131	63	E. W. MORSE	12	25	25	63	53						122		710		7185	Unknown	131	JAN 23 1905	71	85	Paid in full		
Unknown	132	63	E. W. MORSE	11	25	25	63	53						122		710		7185	Unknown	132	JAN 23 1905	71	85	Paid in full		
Unknown	133	63	E. W. MORSE	10	25	25	63	53						122		710		7185	Unknown	133	JAN 23 1905	71	85	Paid in full		
Unknown	134	63	E. W. MORSE	9	25	25	63	53						122		710		7185	Unknown	134	JAN 23 1905	71	85	Paid in full		
Unknown	135	63	E. W. MORSE	8	25	25	63	53						122		89		6042	Unknown	135	JAN 23 1905	60	42	Paid July		
Unknown	136	63	E. W. MORSE	7	25	25	63	53						122		89		6043	Unknown	136	JAN 23 1905	60	43	Paid in full		
Unknown	137	63	E. W. MORSE	6	11	25	45	75						122		89		4660	Unknown	137	JAN 23 1905	46	60	Paid in full		
Unknown	138	63	E. W. MORSE	5	25	25								122		89		89	Unknown	138	JAN 23 1905	89		Paid in full		
Unknown	139	63	E. W. MORSE	4	25	25								122		89		89	Unknown	139	JAN 23 1905	89		Paid in full		
Unknown	140	63	E. W. MORSE	3	25	25								122		89		89	Unknown	140	JAN 23 1905	89		Paid in full		
Unknown	141	63	E. W. MORSE	2	25	25								122		89		89	Unknown	141	JAN 23 1905	89		Paid in full		
Unknown	142	63	E. W. MORSE	1	20	165	50	83						586		586		5669	Unknown	142	JAN 23 1905	56	69	Paid in full		
Unknown	143	88	E. W. MORSE	24	25	165	61	53						586		69		6989	Unknown	143	JAN 23 1905	69	89	CONCLUSIVELY PRESUMED PAID		
Unknown	144	88	E. W. MORSE	23	25	25	63	53						88		6042		6042	Unknown	144	JAN 23 1905	60	42	CONCLUSIVELY PRESUMED PAID		
Unknown	145	88	E. W. MORSE	22	25	25	63	53						88		6041		6041	Unknown	145	JAN 23 1905	60	41	Paid in full		
Unknown	146	88	E. W. MORSE	21	25	25	63	53						89		6043		6043	Unknown	146	JAN 23 1905	60	43	Paid in full		
Unknown	147	88	E. W. MORSE	20	25	25	63	53						89		6042		6042	Unknown	147	JAN 23 1905	60	42	Paid in full		
Unknown	148	88	E. W. MORSE	19	25	25	63	53						89		6043		6043	Unknown	148	JAN 23 1905	60	43	Paid in full		
Unknown	149	88	E. W. MORSE	18	25	25	63	53						89		6042		6042	Unknown	149	JAN 23 1905	60	42	Paid in full		
Unknown	150	88	E. W. MORSE	17	25	25	63	53						89		6043		6043	Unknown	150	JAN 23 1905	60	43	Paid in full		
Unknown	151	88	E. W. MORSE	16	25	25	63	53						89		6042		6042	Unknown	151	JAN 23 1905	60	42	Paid in full		
Unknown	152	88	E. W. MORSE	15	25	25	63	53						89		6043		6043	Unknown	152	JAN 23 1905	60	43	Paid in full		
Unknown	153	88	E. W. MORSE	14	25	25	63	53						89		6042		6042	Unknown	153	JAN 23 1905	60	42	Paid in full		
Unknown	154	88	E. W. MORSE	13	25	25	63	53						89		6043		6043	Unknown	154	JAN 23 1905	60	43	Paid in full		
Unknown	155	88	E. W. MORSE	12	25	25	63	53								6353		6353	Unknown	155	JAN 23 1905	63	53	Paid in full		
Unknown	156	88	E. W. MORSE	11	25	25	63	53								6354		6354	Unknown	156	JAN 23 1905	63	54	Paid in full		
Unknown	157	88	E. W. MORSE	10	25	25	63	53								6353		6353	Unknown	157	JAN 23 1905	63	53	Paid in full		
Unknown	158	88	E. W. MORSE	9	25	25	63	53								6353		6353	Unknown	158	JAN 23 1905	63	53	Paid in full		
Unknown	159	88	E. W. MORSE	8	25	25	63	53								6354		6354	Unknown	159	JAN 23 1905	63	54	Paid in full		
Unknown	160	88	E. W. MORSE	7	25	25	63	53								6353		6353	Unknown	160	JAN 23 1905	63	53	Paid in full		
Unknown	161	88	E. W. MORSE	6	25	25	63	53								6354		6354	Unknown	161	JAN 23 1905	63	54	Paid in full		
Unknown	162	88	E. W. MORSE	5	25	25	63	53								6353		6353	Unknown	162	JAN 23 1905	63	53	Paid in full		
Unknown	163	88	E. W. MORSE	4	25	25	63	53								6354		6354	Unknown	163	JAN 23 1905	63	54	Paid in full		
Unknown	164	88	E. W. MORSE	3	25	25	63	53								6353		6353	Unknown	164	JAN 23 1905	63	53	Paid in full		
Unknown	165	88	E. W. MORSE	2	25	25	63	53								6354		6354	Unknown	165	JAN 23 1905	63	54	Paid in full		
Unknown	166	88	E. W. MORSE	1	25	25	63	53								6353		6353	Unknown	166	JAN 23 1905	63	53	Paid in full		
Unknown	167	89	E. W. MORSE	48	25	25	63	53								6354		6354	Unknown	167	JAN 23 1905	63	54	Paid in full		
Unknown	168	89	E. W. MORSE	47	25	25	63	53								6353		6353	Unknown	168	JAN 23 1905	63	53	Paid in full		
Unknown	169	89	E. W. MORSE	46	25	25	63	53								6354		6354	Unknown	169	JAN 23 1905	63	54	Paid in full		
Unknown	170	89	E. W. MORSE	45	25	25	63	53								6353		6353	Unknown	170	JAN 23 1905	63	53	Paid in full		
Unknown	171	89	E. W. MORSE	44	25	25	63	53								6354		6354	Unknown	171	JAN 23 1905	63	54	Paid in full		
Unknown	172	89	E. W. MORSE	43	25	25	63	53								6353		6353	Unknown	172	JAN 23 1905	63	53	Paid in full		
Unknown	173	89	E. W. MORSE	42	25	25	63	53								6354		6354	Unknown	173	JAN 23 1905	63	54	Paid in full		
Unknown	174	89	E. W. MORSE	41	25	25	63	53								6353		6353	Unknown	174	JAN 23 1905	63	53	Paid in full		
Unknown	175	89	E. W. MORSE	40	25	25	63	53								6354		6354	Unknown	175	JAN 23 1905	63	54	Paid in full		

OWNERS	ASSESSED UPON						Frontage Assessment		Termination Assessment		Opposite Termination Assessment		Crossing Assessment		Total Assessment		Demands Made Upon as Owners.	Assessment Numbers	Date of Demand, 18.....	Assessment Due and Unpaid		SUBSEQUENT PAYMENTS.
	Assessment Number	Block	Tract or Subdivision	Lot	Front Feet	Feet on Cross'g	Dollars	Cts.	Dollars	Cts.	Dollars	Cts.	Dollars	Cts.	Dollars	Cts.				Dollars	Cts.	
Unknown	176	89	E. W. MORSE	39	25		63	53							63	53	Unknown	176	JAN 23 1905	63	53	Paid in full.
Unknown	177	89	E. W. MORSE	38	25		63	54							63	54	Unknown	177	JAN 23 1905	63	54	Paid in full.
Unknown	178	89	E. W. MORSE	57	25		63	53							63	53	Unknown	178	JAN 23 1905	63	53	Paid in full.
Unknown	179	89	E. W. MORSE	36	25	25	63	54					89		64	43	Unknown	179	JAN 23 1905	64	43	Paid in full.
Unknown	180	89	E. W. MORSE	35	25	25	63	53					89		64	42	Unknown	180	JAN 23 1905	64	42	Paid in full.
Unknown	181	89	E. W. MORSE	34	25	25	63	54					89		64	43	Unknown	181	JAN 23 1905	64	43	Paid in full.
Unknown	182	89	E. W. MORSE	33	25	25	63	53					89		64	42	Unknown	182	JAN 23 1905	64	42	Paid 6/26-05
Unknown	183	89	E. W. MORSE	32	25	25	63	54					89		64	43	Unknown	183	JAN 23 1905	64	43	Paid 6/26-05
Unknown	184	89	E. W. MORSE	31	25	25	63	53					89		64	42	Unknown	184	JAN 23 1905	64	42	Paid 6/26-05
Unknown	185	89	E. W. MORSE	30	25	25	63	54					89		64	43	Unknown	185	JAN 23 1905	64	43	Paid in full.
Unknown	186	89	E. W. MORSE	29	25	25	63	54					89		64	43	Unknown	186	JAN 23 1905	64	43	Paid in full.
Unknown	187	89	E. W. MORSE	28	25	25	63	53					89		64	42					Paid in full.	
Unknown	188	89	E. W. MORSE	27	25	25	63	54					89		64	43					Paid in full.	
Unknown	189	89	E. W. MORSE	26	25	25	63	53					89		64	41	Unknown	189	JAN 23 1905	64	41	Paid in full.
Unknown	190	89	E. W. MORSE	25	25	165	63	54					5 86		69	40	Unknown	190	JAN 23 1905	69	40	Paid in full.
Unknown	191	62	E. W. MORSE	48	20	165	50	83					5 86		56	69	Unknown	191	JAN 23 1905	56	69	Paid in full.
Unknown	192	62	E. W. MORSE	47	25								89		89		Unknown	192	JAN 23 1905	89		Paid in full.
Unknown	193	62	E. W. MORSE	46	25								89		89		Unknown	193	JAN 23 1905	89		Paid in full.
Unknown	194	62	E. W. MORSE	45	25								89		89		Unknown	194	JAN 23 1905	89		Paid in full.
Unknown	195	62	E. W. MORSE	44	25								89		89		Unknown	195	JAN 23 1905	89		Paid in full.
Unknown	196	62	E. W. MORSE	43	18	25	45	75					89		46	64	Unknown	196	JAN 23 1905	46	64	Paid in full.
Unknown	197	62	E. W. MORSE	42	25	25	63	53					89		64	42					Paid in full.	
Unknown	198	62	E. W. MORSE	41	25	25	63	54					89		64	43					Paid in full.	
Unknown	199	62	E. W. MORSE	40	25	25	63	53					88								Paid in full.	
Unknown	200	62	E. W. MORSE	29	25	25	63	54					7 89		71	50					Paid in full.	
Unknown	201	62	E. W. MORSE	31	25	20	63	53					7 22		71	58					Paid in full.	
Unknown	202	62	E. W. MORSE	37	25	25	63	54					1 22		71	86					Paid in full.	
Unknown	203	62	E. W. MORSE	36	25	25	63	53					1 22		71	85					Paid in full.	
Unknown	204	62	E. W. MORSE	35	25	25	63	54					1 22		71	86					Paid in full.	
Unknown	205	62	E. W. MORSE	34	25	25	63	53					1 21		71	83	Unknown	205	JAN 23 1905	71	83	Paid in full.
Unknown	206	62	E. W. MORSE	33	25	25	63	54					1 21		71	83					Paid in full.	
Unknown	207	62	E. W. MORSE	30	95	140	305	81					26 96		91	71	Unknown	207	JAN 23 1905	91	71	Paid in full.
Unknown	208	62	E. W. MORSE	29	95	140	305	81					8 02				Unknown	208	JAN 23 1905	390	81	Paid in full.
Unknown	209	62	E. W. MORSE	29	25	25	63	54					1 21		8 30		Unknown	209	JAN 23 1905	8 30		Paid in full.
Unknown	209	62	E. W. MORSE	28	25	25	63	53					5 68		6 89		Unknown	209	JAN 23 1905	6 89		Paid in full.
Unknown	210	62	E. W. MORSE	27	25	25	63	54					1 22		1 22		Unknown	210	JAN 23 1905	1 22		Paid in full.
Unknown	211	62	E. W. MORSE	26	25	25	63	53					1 22		1 22		Unknown	211	JAN 23 1905	1 22		Paid in full.
Unknown	212	62	E. W. MORSE	25	25	25	63	53					1 22		1 22		Unknown	212	JAN 23 1905	1 22		Paid in full.
Unknown	213	59	H. M. HIGGINS	48	25	165	63	53					8 04		71	57	Unknown	213	JAN 23 1905	71	57	Paid in full.
Unknown	214	59	H. M. HIGGINS	47	25	25	63	54					1 22		64	76	Unknown	214	JAN 23 1905	64	76	Paid in full.
Unknown	215	59	H. M. HIGGINS	46	25	25	63	53					1 22		64	75	Unknown	215	JAN 23 1905	64	75	Paid in full.
Unknown	216	59	H. M. HIGGINS	45	25	25	63	54					1 22		64	76	Unknown	216	JAN 23 1905	64	76	Paid in full.
Unknown	217	59	H. M. HIGGINS	44	18	25	45	75					1 22		46	97	Unknown	217	JAN 23 1905	46	97	Paid in full.
Unknown	218	59	H. M. HIGGINS	43	25	25	63	53					1 22		1 22		Unknown	218	JAN 23 1905	1 22		Paid in full.
Unknown	219	59	H. M. HIGGINS	42	25	25	63	54					1 22		1 22		Unknown	219	JAN 23 1905	1 22		Paid in full.
Unknown	220	59	H. M. HIGGINS	41	25	25	63	53					1 22		1 22		Unknown	220	JAN 23 1905	1 22		Paid in full.
Unknown	221	59	H. M. HIGGINS	40	25	25	63	54					1 22		1 22		Unknown	221	JAN 23 1905	1 22		Paid in full.
Unknown	222	59	H. M. HIGGINS	39	20	25	50	83					1 21		52	04	Unknown	222	JAN 23 1905	52	04	Paid in full.
Unknown	223	59	H. M. HIGGINS	38	25	25	63	53					1 21		64	74	Unknown	223	JAN 23 1905	64	74	Paid in full.
Unknown	224	59	H. M. HIGGINS	37	25	25	63	54					1 21		64	75	Unknown	224	JAN 23 1905	64	75	Paid in full.
Unknown	225	59	H. M. HIGGINS	36	25	25	63	53					6 52		70	07	Unknown	225	JAN 23 1905	70	07	Paid in full.
Unknown	226	59	H. M. HIGGINS	35	25	25	63	54					6 52		70	08	Unknown	226	JAN 23 1905	70	08	Paid in full.
Unknown	227	59	H. M. HIGGINS	34	25	25	63	53					6 52		70	07	Unknown	227	JAN 23 1905	70	07	Paid in full.
Unknown	228	59	H. M. HIGGINS	33	25	25	63	54					6 52		70	08	Unknown	228	JAN 23 1905	70	08	Paid in full.

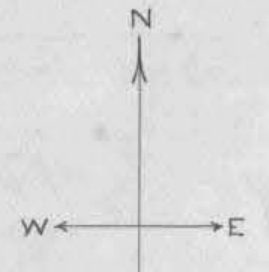

217

OWNERS	ASSESSED UPON										Frontage Assessment		Termination Assessment		Opposite Termination Assessment		Crossing Assessment		Total Assessment		Demands Made Upon as Owners.	Assessment Numbers	Date of Demand, 18.....	Assessment Due and Unpaid		SUBSE:
	Assessment Number	Block	Tract or Subdivision	Lot	Front Feet	Feet on Crossing	Dollars	Cts.	Dollars	Cts.	Dollars	Cts.	Dollars	Cts.	Dollars	Cts.	Dollars	Cts.	Dollars	Cts.				Dollars	Cts.	
Unknown	229	59	H. M. HIGGINS	32	25	25	63	53							6	54	70	07	Unknown	229	JAN 23 1905	70	07	Paid in full		
Unknown	230	59	H. M. HIGGINS	31	25	25	63	52							6	54	70	08	Unknown	230	JAN 23 1905	70	08	Paid in full		
Unknown	231	59	H. M. HIGGINS	30	25	25	63	53							6	54	70	07						Paid in full		
Unknown	232	59	H. M. HIGGINS	29	25	25	63	52							6	54	70	08						Paid in full		
Unknown	233	59	H. M. HIGGINS	28	25	25	63	53							6	54	70	07						Paid in full		
Unknown	234	59	H. M. HIGGINS	27	25	25	63	52							6	54	70	08	Unknown	234	JAN 23 1905	70	08	Paid in full		
Unknown	235	59	H. M. HIGGINS	26	25	25	63	53							6	54	70	07						Paid in full		
Unknown	236	59	H. M. HIGGINS	25	25	165	63	52					43	17	106	71								Paid in full		
Unknown	237	32	H. M. HIGGINS	49	25	165	63	53					43	17	106	70			Unknown	237	JAN 23 1905	106	70	Paid in full		
Unknown	238	32	H. M. HIGGINS	47	25	25	63	54							6	54	70	08	Unknown	238	JAN 23 1905	70	08	Paid in full		
Unknown	239	32	H. M. HIGGINS	46	25	25	63	53							6	54	70	07	Unknown	239	JAN 23 1905	70	07	Paid in full		
Unknown	240	32	H. M. HIGGINS	45	25	25	63	52							6	54	70	08	Unknown	240	JAN 23 1905	70	08	Paid in full		
Unknown	241	32	H. M. HIGGINS	44	25	25	63	53							6	54	70	07						Paid in full		
Unknown	242	32	H. M. HIGGINS	43	25	25	63	52							6	54	70	08						Paid in full		
Unknown	243	32	H. M. HIGGINS	42	25	25	63	53							6	54	70	07						Paid in full		
Unknown	244	32	H. M. HIGGINS	41	25	25	63	54							6	54	70	08	Unknown	244	JAN 23 1905	70	08	Paid in full		
Unknown	245	32	H. M. HIGGINS	40	25	25	63	53							6	54	70	07	Unknown	245	JAN 23 1905	70	07	Paid in full		
Unknown	246	32	H. M. HIGGINS	39	25	25	63	52							6	54	70	08	Unknown	246	JAN 23 1905	70	08	CONCLUSIVELY PRESUMED PAID		
Unknown	247	32	H. M. HIGGINS	38	25	25	63	53							6	54	70	07	Unknown	247	JAN 23 1905	70	07	CONCLUSIVELY PRESUMED PAID		
Unknown	248	32	H. M. HIGGINS	37	25	25	63	52							6	54	70	08						Paid in full		
Unknown	249	32	H. M. HIGGINS	36	25	25	63	53							28		63	81						Paid in full		
Unknown	250	32	H. M. HIGGINS	35	25	25	63	54							29		63	83	Unknown	250	JAN 23 1905	63	83	Paid in full		
Unknown	251	32	H. M. HIGGINS	34	25	25	63	53							28		63	81	Unknown	251	JAN 23 1905	63	81	Paid in full		
Unknown	252	32	H. M. HIGGINS	33	25	25	63	52							29		63	83	Unknown	252	JAN 23 1905	63	83	Paid in full		
Unknown	253	32	H. M. HIGGINS	32	25	25	63	53							29		63	82	Unknown	253	JAN 23 1905	63	82	Paid in full		
Unknown	254	32	H. M. HIGGINS	31	25	25	63	52							28		63	82	Unknown	254	JAN 23 1905	63	82	Paid in full		
Unknown	255	32	H. M. HIGGINS	30	25	25	63	53							29		63	82						Paid in full		
Unknown	256	32	H. M. HIGGINS	29	25	25	63	52							28		63	82						Paid in full		
Unknown	257	32	H. M. HIGGINS	28	25	25	63	53							29		63	82						Paid in full		
Unknown	258	32	H. M. HIGGINS	27	25	25	63	52							28		63	82						Paid in full		
Unknown	259	32	H. M. HIGGINS	26	25	25	63	53							28		63	82						Paid in full		
Unknown	260	32	H. M. HIGGINS	25	25	165	63	52					1	89	65	43									Paid in full	
Unknown	261	29	H. M. HIGGINS	47	25	165	63	53					1	89	65	42									Paid in full	
Unknown	262	29	H. M. HIGGINS	47	25	25	63	52							28		63	82	Unknown	262	JAN 23 1905	63	82	Paid in full		
Unknown	263	29	H. M. HIGGINS	46	25	25	63	53							28		63	81	Unknown	263	JAN 23 1905	63	81	Paid in full		
Unknown	264	29	H. M. HIGGINS	45	25	25	63	52							28		63	82	Unknown	264	JAN 23 1905	63	82	Paid in full		
Unknown	265	29	H. M. HIGGINS	44	25	25	63	53							29		63	82	Unknown	265	JAN 23 1905	63	82	Paid in full		
Unknown	266	29	H. M. HIGGINS	43	25	25	63	52							28		63	82	Unknown	266	JAN 23 1905	63	82	Paid in full		
Unknown	267	29	H. M. HIGGINS	42	25	25	63	53							29		63	82						Paid in full		
Unknown	268	29	H. M. HIGGINS	41	25	25	63	52							28		63	82						Paid in full		
Unknown	269	29	H. M. HIGGINS	40	25	25	63	53							29		64	68						Paid in full		
Unknown	270	29	H. M. HIGGINS	39	25	25	63	52							28		64	68						Paid in full		
Unknown	271	29	H. M. HIGGINS	38	25	25	63	53							28		64	69						Paid in full		
Unknown	272	29	H. M. HIGGINS	37	25	25	63	52							28		64	78						Paid in full		
Unknown	273	29	H. M. HIGGINS	36	25	25	63	53							28		64	77	Unknown	273	JAN 23 1905	64	77	Paid in full		
Unknown	274	29	H. M. HIGGINS	35	25	25	63	52							28		64	78	Unknown	274	JAN 23 1905	64	78	Paid in full		
Unknown	275	29	H. M. HIGGINS	34	25	25	63	53							27		64	77						Paid in full		
Unknown	276	29	H. M. HIGGINS	33	25	25	63	52							28		67	20						Paid in full		
Unknown	277	29	H. M. HIGGINS	30	100	45	55	81					3	28	2	50	361	59	Unknown	277	JAN 23 1905	361	59	Paid in full		
Unknown	278	29	H. M. HIGGINS	29	25	25	63	53							27		1	24	Unknown	278	JAN 23 1905	1	24	Paid in full		
Unknown	279	29	H. M. HIGGINS	28	20	25	63	52							28		1	08	Unknown	279	JAN 23 1905	1	08	Paid in full		
Unknown	280	29	H. M. HIGGINS	27	25	25	63	53							28		38		Unknown	280	JAN 23 1905	38		Paid in full		
Unknown	281	29	H. M. HIGGINS	26	25	25	63	52							27		37		Unknown	281	JAN 23 1905	37		Paid in full		

DIAGRAM

Exhibiting _____ Street and its intersecting streets from the _____ line of _____ Street to the _____ line of _____ Street, in the City of San Diego, California, on which work has been done under my official contract as Street Superintendent of said City, with _____ dated the _____ day of _____ A. D. 190____, for the _____ of said _____ Street, as is more particularly described in said contract; showing the relative location of each district, lot, portion of lot, or parcel of land assessed, to the work done; numbered in red ink to correspond with the red ink numbers in the assessment; and showing the number of feet fronting, assessed for said work contracted for and performed. Herein "No." is used for the word "number", and "ft." for the word "feet". The marks ' and " mean respectively "feet" and "inches." Figures in black ink next to property lines show, each, the length of said line in feet. Other figures in black ink show the numbers of the lots.

21/60



At said City of San Diego, California, this 20th day of Jan. A. D. 1905

Samuel W. Hoakett
Superintendent of Streets of the City of San Diego, California

Recorded Jan 20 A. D. 1905

Samuel W. Hoakett
Superintendent of Streets of the City of San Diego, California


DIAGRAM

215

Exhibiting 10 Street and its intersecting streets from the west line of 22 Street to the west line of 30 Street, in the City of San Diego, California, on which work has been done under my official contract as Street Superintendent of said City, with W. Wooddy dated the 12 day of May A. D. 1905, for the Grading


of said 10 Street, as is more particularly described in said contract; showing the relative location of each district, lot, portion of lot, or parcel of land assessed, to the work done; numbered in red ink to correspond with the red ink numbers in the assessment; and showing the number of feet fronting, assessed for said work contracted for and performed. Herein "No." is used for the word "number", and "ft." for the word "feet". The marks ' and " mean respectively "feet" and "inches." Figures in black ink next to property lines show, each, the length of said line in feet. Other figures in black ink show the numbers of the lots.

Division Line Between H. M. Higgins Ave. and E. W. Morse Ave.



At said City of San Diego, California, this 20th day of Jan. A. D. 1905
Samuel W. Hoakett
 Superintendent of Streets of the City of San Diego, California
 Recorded Jan 20th A. D. 1905
Samuel W. Hoakett
 Superintendent of Streets of the City of San Diego, California

OWNERS	ASSESSED UPON						Frontage Assessment		Assessment		Assessment		Assessment		Total Assessment.		Demands made upon as Owners.	Assessment Numbers.	Date of Demand.	Assessment Due and Unpaid.		SUBSEQUENT PAYMENTS
	Assessment Number	Block	Tract or Subdivision	Lot	Front Feet	Feet on Crossing	Dollars	Cents	Dollars	Cents	Dollars	Cents	Dollars	Cents	Dollars	Cents				Dollars	Cents	
Unknown	282	29	H. M. HIGGINS	25		25						38		38		Unknown	282	JAN 23 1905		38	Paid in full.	
Unknown	283	2	H. M. HIGGINS	48	25	165		63	53			250		66	03						Paid in full.	
Unknown	284	2	H. M. HIGGINS	47	25	25		63	54			38		63	92						Paid in full.	
Unknown	285	2	H. M. HIGGINS	46	25	25		63	53			38		63	91	Unknown	285	JAN 23 1905	63	91	Paid in full.	
Unknown	286	2	H. M. HIGGINS	45	25	25		63	54			38		63	92	Unknown	286	JAN 23 1905	63	92	Paid in full.	
Unknown	287	2	H. M. HIGGINS	44	25	25		63	53			37		63	90	Unknown	287	JAN 23 1905	63	90	Paid in full.	
Unknown	288	2	H. M. HIGGINS	43	25	25		63	54			38		63	92	Unknown	288	JAN 23 1905	63	92	Paid in full.	
Unknown	289	2	H. M. HIGGINS	42	25	25		63	53			38		63	91	Unknown	289	JAN 23 1905	63	91	Paid in full.	
Unknown	290	2	H. M. HIGGINS	41	25	25		63	54			38		63	92	Unknown	290	JAN 23 1905	63	92	Paid in full.	
Unknown	291	2	H. M. HIGGINS	40	25	25		63	53			38		63	91	Unknown	291	JAN 23 1905	63	91	Paid in full.	
Unknown	292	2	H. M. HIGGINS	39	25	25		63	54			38		63	92	Unknown	292	JAN 23 1905	63	92	Paid in full.	
Unknown	293	2	H. M. HIGGINS	38	25	25		63	53			38		63	91	Unknown	293	JAN 23 1905	63	91	Paid in full.	
Unknown	294	2	H. M. HIGGINS	37	25	25		63	54			38		63	92	Unknown	294	JAN 23 1905	63	92	Paid in full.	
Unknown	295	2	H. M. HIGGINS	36	25	25		63	53			96		64	49	Unknown	295	JAN 23 1905	64	49	Paid in full.	
Unknown	296	2	H. M. HIGGINS	35	25	25		63	54			96		64	50	Unknown	296	JAN 23 1905	64	50	Paid in full.	
Unknown	297	2	H. M. HIGGINS	34	25	25		63	53			96		64	49	Unknown	297	JAN 23 1905	64	49	Paid in full.	
Unknown	298	2	H. M. HIGGINS	33	25	25		63	54			96		64	50	Unknown	298	JAN 23 1905	64	50	Paid in full.	
Unknown	299	2	H. M. HIGGINS	32	25	25		63	53			96		64	49	Unknown	299	JAN 23 1905	64	49	Paid in full.	
Unknown	300	2	H. M. HIGGINS	31	25	25		63	54			96		64	50	Unknown	300	JAN 23 1905	64	50	Paid in full.	
Unknown	301	2	H. M. HIGGINS	30	25	25		63	53			96		64	49	Unknown	301	JAN 23 1905	64	49	Paid in full.	
Unknown	302	2	H. M. HIGGINS	29	25	25		63	54			96		64	50	Unknown	302	JAN 23 1905	64	50	Paid in full.	
Unknown	303	2	H. M. HIGGINS	28	25	25		63	53			96		64	49	Paid in full Credit work done in '97						
Unknown	304	2	H. M. HIGGINS	27	25	25		63	54			96		64	50	Paid in full Credit work done in '97						
Unknown	305	2	H. M. HIGGINS	26	25	25		63	53			96		64	49	Paid in full Credit work done in '97						
Unknown	306	2	H. M. HIGGINS	25	25	65		63	54			632		69	86	Paid in full Credit work done in '97						
							\$1837992	\$1416	\$2216	\$104260	\$1945884											



218

OWNERS	ASSESSED UPON						Frontage Assessment		Assessment		Assessment		Assessment		Total Assessment.		Demands made upon as Owners.	Assessment Numbers.	Date of Demand.	Assessment Due and Unpaid.		SUBSEQUENT PAY
	Assessment Number	Block	Tract or Subdivision	Lot	Front Feet	Feet on Crossing	Dollars	Cents	Dollars	Cents	Dollars	Cents	Dollars	Cents	Dollars	Cents				Dollars	Cents	

Done at San Diego, Calif. Jan. 20 1905
 Samuel W. Haskett
 Superintendent of Streets of the City of San Diego, California

Recorded Jan. 20 1905
 Samuel W. Haskett
 Superintendent of Streets of the City of San Diego, California

I Samuel W. Haskett Superintendent of Streets of the City of San Diego, California do hereby certify that all charges herein stated, are correct and that the computations and calculations of this assessment are correct.
 Samuel W. Haskett
 Superintendent of Streets of the City of San Diego, California

Recorded Jan. 20 1905
 Samuel W. Haskett
 Superintendent of Streets of the City of San Diego, California

CERTIFICATE OF THE CITY ENGINEER.

I, E. A. D. Henshaw, City Engineer of the City of San Diego, in the County of San Diego, State of California, do hereby certify that the work of grading 'D' Street from the west line of Sanborn, Adams Street to the west line of Thirtieth Street was performed in accordance with the surveys and the engineering work done by me and under my direction; and that the quantities thereof were correctly given by me to the Superintendent of Streets, and said work is in accord with the official grade of said street.

Dated at San Diego, Calif. January 20 1891905

Recorded Jan 20 1891905
Samuel W. Haskett
 Superintendent of Streets of the City of San Diego, California.

E. A. D. Henshaw
 City Engineer of the City of San Diego, California.

(Affiant's name).

M. D. Goodbody
 Subscribed and sworn to this 14th day of Feb 1905
 A. D. 1891905, before me
 [SEAL.] T. J. Dany
 Notary Public.

Filed this 14th day of Feb A. D. 1891905

Samuel W. Haskett
 Street Superintendent of the City of San Diego.

Recorded Feb 20th A. D. 1891905
Samuel W. Haskett
 Street Superintendent of the City of San Diego.

WARRANT.

By Virtue Hereof, I, Samuel W. Haskett Street Superintendent of the City of San Diego, County of San Diego, and State of California, by virtue of the authority vested in me as said Street Superintendent, do authorize and empower M. D. Goodbody his agents or assigns, to demand and receive the several assessments upon the assessment and diagram hereto attached, and this shall be his warrant for the same.

San Diego, January 20 1905 A. D. 1891905

Countersigned by Frank P. Tracy
 Mayor of City of San Diego.

Recorded January 20 1905 A. D. 1891905
Samuel W. Haskett
 Street Superintendent of City of San Diego.

CERTIFICATE OF RECORD.

I hereby complete and sign the foregoing record, from page to page both inclusive, of the Assessment, Diagram, Warrant, Certificate of the City Engineer, Contractor's Return and also in the Book of "Contracts and Bonds," the recorded Contract and Bond, each numbered, all for the work therein described upon Street, from the line of Street, to the line of Street.

Office of the Street Superintendent, San Diego, California, this day of A. D. 189...

Street Superintendent, City of San Diego.

the Matter of Sidewalking and Curbing Second Street from the North line of 'J' to the South line of 'H' Street

ASSESSMENT NUMBER

pursuant to Statute, I, Samuel W. Stankis as Street Superintendent of the City of San Diego, in the County of San Diego and State of California, do hereby assess and apportion, as shown hereinafter and in the diagram attached hereto, upon certain lots, portions of lots, and parcels of land, fronting on Second Street in said city, from the North line of 'J' Street to the South line of 'H' Street and on streets intersecting it between said lines, the sum of one thousand five hundred and eighty five Dollars (\$ 1585.00), to be paid to Joseph Steen agents or assigns, to cover the sum due (including incidental expenses) for the work of Sidewalking and Curbing on Second Street between said lines, as said work is more particularly specified in my official contract therewith with said Joseph Steen dated the 21st day of December, A. D. 1905

All of said work has been performed and materials furnished complying with the specifications and under my direction and to my satisfaction and acceptance. And because the names of the owners of said assessed property are unknown to me, I herewith write the word "Unknown" opposite the number of the lot and the amount assessed thereon and the number of each lot, portion of lot, or portion of land assessed.

TOTAL COST OF THE WORK IS \$ 1585.00, AS FOLLOWS:

5912 sq. ft. Sidewalk @ 15¢ per sq. ft.	\$ 886.80
116597 lin. ft. curb @ 50¢ per lin. ft.	\$ 582.98
Contract Cost	\$ 1469.78

INCIDENTAL EXPENSES:	
City Engineer's Official Fees	\$ 18.00
Printing and Advertising	\$ 46.15
Special Superintendent's compensation @ \$5.00 per day	\$ 61.25
Incidental Expenses	\$ 115.40
Contract Cost	\$ 1469.78
Total Cost	\$ 1585.00

DIVIDED AS FOLLOWS:

DESCRIPTION	Sidewalk		Curb		Incidental Expenses		Total Assessment		Number of Front Feet Assessed	Number of Feet Sidewalk Assessed	Rate per Front Foot Assessed	
	@ 15¢ per sq. ft.	@ 50¢ per lin. ft.	Dollars	Cts	Dollars	Cts	Dollars	Cts			Dollars	Cts
Inclusive of terminations of Sidewalk & Curb	479998	100000	72000	50000	5658	5929	77658	5929	900	1000	86286	5929
Termination of												
2 Sidewalk	15886		2583		186		2569		250		10276	
2 Curb		2371		1185	93		1278		250	250	05112	
2 Sidewalk	15886		2583		186		2569		250		10276	
2 Curb		2371		1186	93		1279		250	250	05116	
2 Sidewalk	15886		2583		186		2569		250		10276	
2 Curb		2371		1185	93		1278		250	250	05112	
2 Sidewalk	15886		2583		186		2569		250		10276	
2 Curb		2371		1186	93		1279		250	250	05116	
2 Sidewalk	15886		2583		186		2569		250		10276	
2 Curb		2371		1185	93		1278		250	250	05112	
2 Sidewalk	15886		2583		186		2569		250		10276	
2 Curb		2371		1186	93		1279		250	250	05116	
2 Sidewalk	15886		2583		186		2569		250		10276	
2 Curb		2371		1185	93		1278		250	250	05112	
591200	116597		88680	58298	11540		158500		900	1000	1700	1750

MARGIN.

CONTRACTORS RETURN.

STATE OF CALIFORNIA, COUNTY OF SAN DIEGO, CITY OF SAN DIEGO, ss.

Wm. C. Brown being duly sworn, says that he is the agent for the contractor named in annexed Assessment, Diagram and Warrant; that said assessment for the total cost of certain street work upon Second Street between North line of 'J' Street and South line of 'H' Street in said city, as more fully described therein and in the contract for said work with said Joseph Steen made by the Superintendent of Streets in said city, dated the 21st day of December, A. D. 1905 levied as therein described upon certain lots, portions of lots, or parcels of land, and the unknown owners thereof for the sum of one thousand five hundred and eighty five Dollars (\$ 1585.00) payable to Joseph Steen his agents or assigns, was made, recorded and delivered by said Superintendent on the 30th day of March, A. D. 1905, to affiant in behalf of said contractor; that there were attached to the same and delivered to the same in the same behalf, at the same time, by said Superintendent, his Diagram thereto attached, and a warrant in favor of Joseph Steen his agent or assigns for collecting said assessment, upon which warrant this return is endorsed; that in the case of all assessments therein described, but not included in the following table, affiant has, since the date last aforesaid, in the manner hereinafter described and in behalf of said contractor, made demand upon and received full payment from the owners of each and all such assessed lots and lands; and that besides all personal demands, affiant did, whenever the name of the owner of the lot is stated as "unknown," on the assessment on the 21st day of March, A. D. 1905 within thirty days from the date of said warrant; and between the hours of 9 A. M. and 4 P. M., in behalf of said contractor, enter upon each of the corresponding lots, portions of lots and parcels of land assessed, and with said certificate, assessment, diagram and warrant, and in a loud, audible voice, publicly make demands for the payment of each of said assessments from the unknown owners thereof, upon each lot, portion of lot, or parcel of land, for each of its own assessments as specified in said assessment; and that whenever he found a building, tenant or occupant upon any of said premises, besides the public demand as aforesaid, he, at the same time, in the same behalf, presenting and exhibiting said certificate, assessment, diagram and warrant, in each instance, demanded from each tenant, or occupant, for the unknown owners separately the payment of each of said assessments upon said premises; and in the following table he states the name of such demandee, as "tenant," or "occupant," with the word "unknown," but that, notwithstanding said demands, the following totals of said assessed sums, each separately demanded, and also the total, remain unpaid, to-wit:

OWNERS	ASSESSED UPON				Frontage Assessment	Curb, Frontage Assessment	Sidewalk Return Assessment	Curb Return Assessment	Total Assessment	Demands made upon as Owners.	Assessment Numbers	Date of Demand	Assessment Due and Unpaid		SUBSEQUENT PAYMENTS.	
	Assessment Number	Block	Tract or Subdivision	Lot									Dollars	Cents		Dollars
Unknown	1	233	Horstona	J	50.00	4314	2696		7010	Unknown	1	MAR 21 1905	7010		Paid in full	
Unknown	2	207	Horstona	I	50	4314	2696		7010	Unknown	2	MAR 21 1905	4314		Paid Apr 29 05	
Unknown	3	195	Horstona	H	50		2697		2697	Paid in full.					Paid in full.	
Unknown	4	195	Horstona	H			2696		2696	Paid in full.					Paid in full.	
Unknown	5	195	Horstona	J			2696		2696	Paid in full.					Paid in full.	
Unknown	6	195	Horstona	I			2697		2697	Paid in full.					Paid in full.	
Unknown	7	13	Horstona	H	50.00			513	255	768					Paid in full.	
Unknown	8	13	Horstona	H	50.00			514	256	770	Unknown	8	MAR 21 1905	770		Paid Apr 7-05
Unknown	9	13	Horstona	G	100.00			1542	767	2309	Paid in full.				Paid in full.	
Unknown	10	12	Horstona	F	150.00			1542	767	2309	Paid in full.				Paid in full.	
Unknown	11	12	Horstona	E	50.00			514	256	770	Unknown	11	MAR 21 1905	770		Paid 11-20-05
Unknown	12	12	Horstona	D	50.00			513	256	769	Unknown	12	MAR 21 1905	769		Paid June 19 05
Unknown	13	41	Horstona	C	50.00	4314	2696		7010	Unknown	13	MAR 21 1905	7010		Paid Apr 5-05	
Unknown	14	41	Horstona	D	50.00	4315	2697		7012	Unknown	14	MAR 21 1905	7012		Paid Apr 5-05	
Unknown	15	90	Horstona	A	100.00			1542	767	2309	Unknown	15	MAR 21 1905	2309		Paid Apr 25-05

22

OWNERS	ASSESSED UPON						Frontage Assessment		Cross Frontage Assessment		Special Assessment		Total Assessment		Demands made upon as Owners.	Assessment Number	Date of Demand.	Assessment Due and Unpaid.		SUBSEQUENT PAID
	Assessment Number	Block	Tract or Subdivision	Lot	Front Feet	Feet on Crossing	Dollars	Cents	Dollars	Cents	Dollars	Cents	Dollars	Cents				Dollars	Cents	
unknown	16	90	Hortons	D	50.50	115.00			5.14		2.56		7.70		Unknown	16	MAR 21 1905	7.70		Paid in full
unknown	17	90	Hortons	E	50.50	115.00			5.13		2.55		7.68		Unknown	17	MAR 21 1905	7.68		Paid in full
unknown	18	93	Hortons	D	50.50	115.00	43.15		26.96		5.13		77.79							Paid in full
unknown	19	93	Hortons	E	50.50	115.00	43.14		26.97		5.14		77.81		Unknown	19	MAR 21 1905	77.81		Paid in full
unknown	20	93	Hortons	F	50.50	115.00	43.15		26.96		15.41		93.19		Unknown	20	MAR 21 1905	93.19		Paid in full
unknown	21	117	Hortons	G	50.50	115.00	43.15		26.97		15.42		93.20		Unknown	21	MAR 21 1905	93.20		Paid in full
unknown	22	117	Hortons	H	50.50	115.00	43.15		26.96		5.13		77.80		Unknown	22	MAR 21 1905	77.80		Paid in full
unknown	23	117	Hortons	I	50.50	115.00	43.15		26.97		5.13		77.80		Unknown	23	MAR 21 1905	77.80		Paid in full
unknown	24	117	Hortons	J	50.50	115.00	43.15		26.96		5.14		77.79		Unknown	24	MAR 21 1905	77.79		Paid in full
unknown	25	117	Hortons	K	50.50	115.00	43.15		26.97		5.13		77.81		Unknown	25	MAR 21 1905	77.81		Paid in full
unknown	26	117	Hortons	L	50.50	115.00	43.15		26.96		15.42		93.19							Paid in full
unknown	27	116	Hortons	A	50.50	115.00	43.15		26.97		15.42		93.20							Paid in full
unknown	28	116	Hortons	B	50.50	115.00	43.15		26.96		5.13		77.81							Paid in full
unknown	29	116	Hortons	C	50.50	115.00	43.15		26.97		5.13		77.80							Paid in full
unknown	30	116	Hortons	D	50.50	115.00	43.15		26.96				70.10							Paid in full
unknown	31	116	Hortons	E	50.50	115.00	43.15		26.96				43.15		Unknown	31	MAR 21 1905	43.15		Paid in full
							\$ 776.58		\$ 539.29		\$ 179.82		\$ 59.49		\$ 1565.18					

ASSIGNMENT

On this 21st day of March, 1905, I Jos Kelly, for a valuable consideration do hereby transfer, set over and assign to Warren M. Grouse, of the City of San Diego, County of San Diego, State of California, all those certain, particular and specified accounts due me, which accounts are itemized and set forth in the assignment and diagram hereto attached and made a part of this assignment for that certain street work including the sidewalking of Second Street in the City of San Diego, County of San Diego, State of California from the North line of "J" Street to the South line of Grape Street, and that the total sum of accounts hereby assigned is \$1585.18.

And I further assign under the same conditions to the said Warren M. Grouse any and all liens that may attach to the property described in said annexed assessment and diagram, by virtue of the work done by me in completing the contract for the sidewalking and curbing the said Second Street in the City of San Diego, County of San Diego, State of California, from the North line of "J" Street to the South line of Grape Street, and this assignment is intended and shall have the same effect as if each and every account and each and every lien to secure the payment of said account was severally assigned to the said Warren M. Grouse.

Jos. Kelly

DIAGRAM

221

Exhibiting Second Street and its intersecting streets from the South line of 'G' Street to the North line of Grange Street, in the City of San Diego, California, on which work has been done under my official contract as Street Superintendent of said city, with James Steery dated the 2nd day of March, A. D. 1904, for the reconstruction and paving of said Second Street, as is more particularly described in said contract; showing the relative location of each district, lot, or parcel of land assessed, to the work done; numbered in red ink to correspond with the red ink numbers in the assessment; and showing the number of feet fronting, assessed for said work contracted for and performed. Herein "No." is used for the word "number" and "ft." for the word "feet". The marks ' and " mean respectively "feet" and "inches." Figures in black ink next to property line show, each, the length of said line in feet. Other figures in black ink show the numbers of the lots.



At said City of San Diego, California, this 1st day of March, A. D. 1904

Recorded March 30 A. D. 1904
Samuel W. Steery
 Superintendent of Streets of the City of San Diego, California

Samuel W. Steery
 Superintendent of Streets of the City of San Diego, California

DIAGRAM

223

Exhibiting Seventh Street and its intersecting streets from the North line of '9' Street to the North line of Granger Street, in the City of San Diego, California, on which work has been done under my official contract as Street Superintendent of said city, with Joe Olney dated the 21st day of December A. D. 1905, for the Re-opening and Grading of said Seventh Street, as is more particularly described in said contract; showing the relative location of each district, lot, portion of lot, or parcel of land assessed, to the work done; numbered in red ink to correspond with the red ink numbers in the assessment; and showing the number of feet fronting, assessed for said work contracted for and performed. Herein "No." is used for the word "number" and "ft." for the word "feet". The marks ' and ' ' mean respectively "feet" and "inches." Figures in black ink next to property line show, each, the length of said line in feet. Other figures in black ink show the numbers of the lots.



At said City of San Diego, California, this 14th day of March A. D. 1905

Samuel W. Olney
Superintendent of Streets of the City of San Diego, California

Recorded March 20 A. D. 1905

Samuel W. Olney
Superintendent of Streets of the City of San Diego, California

276

OWNERS	ASSESSED UPON										Total Assessment.		Demands made upon as Owners.	Assessment Numbers.	Date of Demand.	Assessment Due and Unpaid.		SUBSEQUENT PAY									
	Assessment Number	Block	Tract or Subdivision	Lot	Front Feet	Feet on Crossing	Frontage Assessment		Assessment		Assessment					Dollars	Cents		Dollars	Cents							
			Done at San Diego, California March 18, 1905 Samuel W. Haskin Superintendent of Streets of the City of San Diego, California Recorded March 20th 1905 Samuel W. Haskin Superintendent of Streets of the City of San Diego, California I Samuel W. Haskin, Superintendent of Streets of the City of San Diego, California, do hereby certify that all charges herein stated are correct, and that the computations and calculations of the assessment are correct. Samuel W. Haskin Superintendent of Streets of the City of San Diego, California Recorded March 20th 1905 Samuel W. Haskin Superintendent of Streets of the City of San Diego, California																								

CERTIFICATE OF THE CITY ENGINEER.

I, G. A. Doremont City Engineer of the City of San Diego, in the County of San Diego, State of California, do hereby certify that the work of grading and curbing Street Second Street from the North line of 'G' Street to the South line of 13th St Street was performed in accordance with the surveys and the engineering work done by me and under my direction; and that the quantities thereof were correctly given by me to the Superintendent of Streets, and said work is in accord with the official grade of said street.

Dated at San Diego, Calif March 18 1891905

Recorded March 20 1891905

Samuel W. Haskin
Superintendent of Streets of the City of San Diego, California.

G. A. Doremont
City Engineer of the City of San Diego, California.

(Affiant's name).

W. M. Cross
Subscribed and sworn to this Twenty first day of March
A. D. 1891905, before me

[SEAL.] W. F. Huntington
Notary Public.

Filed this 27 day of March A. D. 1891905

Samuel W. Haskin
Street Superintendent of the City of San Diego.

Recorded Apr 5 A. D. 1891905

Samuel W. Haskin
Street Superintendent of the City of San Diego.

WARRANT.

By Virtue Hereof, I, Samuel W. Haskin Street Superintendent of the City of San Diego, County of San Diego, and State of California, by virtue of the authority vested in me as said Street Superintendent, do authorize and empower Jed. Steep agents or assigns, to demand and receive the several assessments upon the assessment and diagram hereto attached, and this shall be his warrant for the same.

San Diego, March 20 A. D. 1891905

Samuel W. Haskin
Street Superintendent of City of San Diego.

Countersigned by Frank P. Gray
Mayor of City of San Diego.

Recorded March 20 A. D. 1891905
Samuel W. Haskin
Street Superintendent of City of San Diego.

CERTIFICATE OF RECORD.

I hereby complete and sign the foregoing record, from page to page both inclusive, of the Assessment, Diagram, Warrant, Certificate of the City Engineer, Contractor's Return and also in the Book of "Contracts and Bonds," the recorded Contract and Bond, each numbered, all for the work therein described upon Street, from the line of Street, to the line of Street.

Office of the Street Superintendent, San Diego, California, this day of A. D. 189.....

Street Superintendent, City of San Diego.

208

OWNERS

ASSESSED UPON

Frontage Assessment

Assessment

Assessment

Assessment

Total Assessment

Demands made upon as Owners.

Assessment Numbers

Date of Demand

Assessment Due and Unpaid

SUBSEQUENT PAM

Assessment Number	Block	Tract or Subdivision	Lot	Front Feet	Feet on Crossing	Frontage Assessment		Assessment		Assessment		Assessment		Total Assessment		Demands made upon as Owners.	Assessment Numbers	Date of Demand	Assessment Due and Unpaid		SUBSEQUENT PAM
						Dollars	Cents	Dollars	Cents	Dollars	Cents	Dollars	Cents	Dollars	Cents				Dollars	Cents	

ASSIGNMENT

On this 5th day of April, 1908, I, Jos Kelly, for a valuable consideration do hereby transfer, set over and assign to Warren M. Crouse of the City of San Diego, County of San Diego, State of California, all those certain, particular and specified accounts due me, which accounts are itemized and set forth in the assignment and diagram hereto attached and made a part of this assignment for that certain street work including the sidewalking of "13th" Street in the City of San Diego, County of San Diego, State of California from the South line of the 1400 Acre City Park to the North line of "B" Street, and that the total sum of accounts hereby assigned is \$281.17.

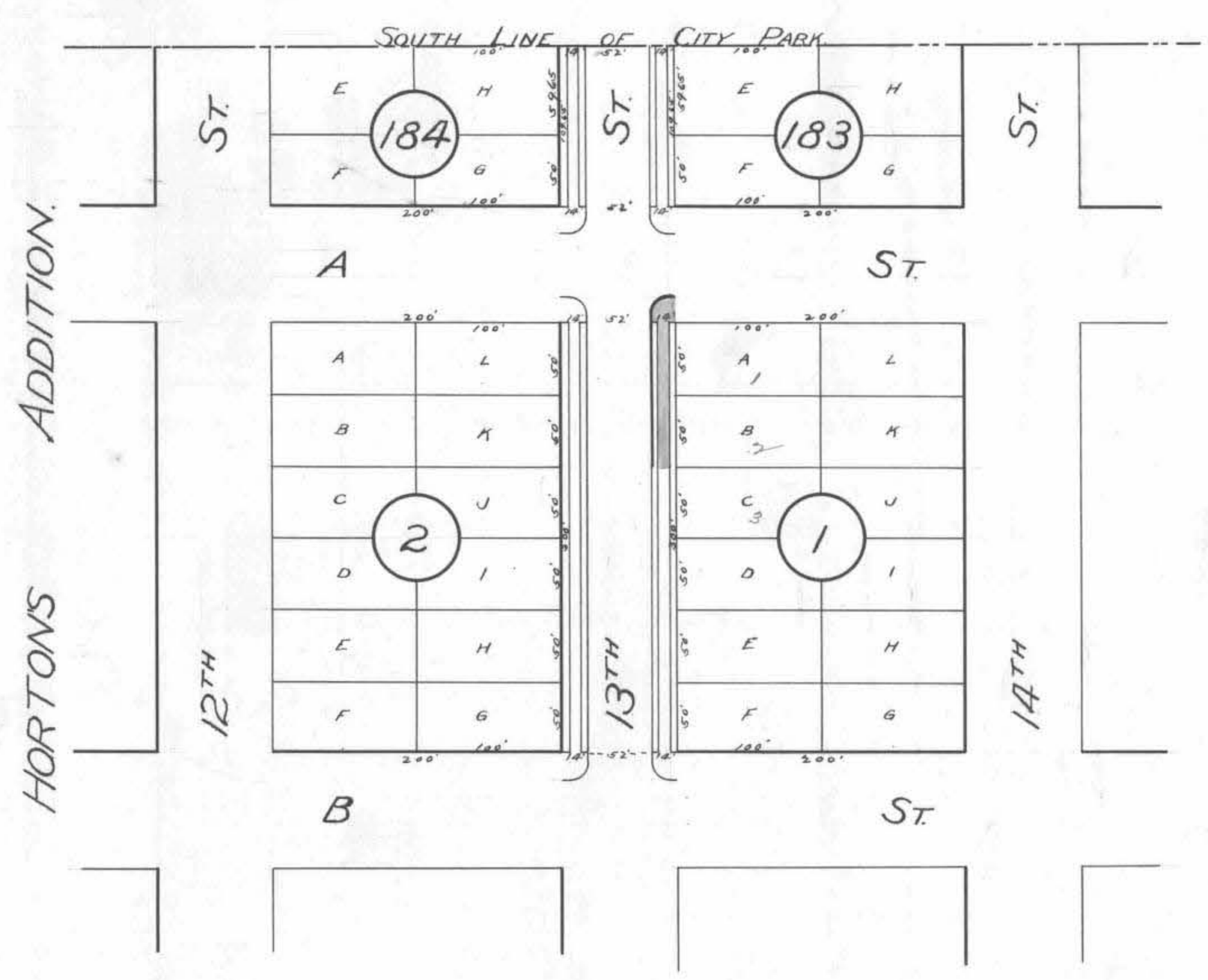
And I further assign under the same conditions to the said Warren M. Crouse any and all liens that may attach to the property described in said annexed assessment and diagram, by virtue of the work done by me in completing the contract for the sidewalking and curbing the said "13th" Street in the City of San Diego, County of San Diego, State of California, from the South line of the 1400 Acre City Park to the North line of "B" Street, and this assignment is intended and shall have the same effect as if each and every account and each and every lien to secure the payment of said account was severally assigned to the said Warren M. Crouse.

Joseph Kelly

DIAGRAM

279

Exhibiting 13th Street and its intersecting streets from the South line of City Park Street to the North line of D Street, in the City of San Diego, California, on which work has been done under my official contract as Street Superintendent of said city, with Joseph Sherry dated the 21st day of June, A. D. 1905, for the Sawmacking & Grading of said Street, as is more particularly described in said contract; showing the relative location of each district, lot, portion of lot, or parcel of land assessed, to the work done; numbered in red ink to correspond with the red ink numbers in the assessment; and showing the number of feet fronting, assessed for said work contracted for and performed. Herein "No." is used for the word "number" and "ft." for the word "feet". The marks ' and ' ' mean respectively "feet" and "inches." Figures in black ink next to property line show, each, the length of said line in feet. Other figures in black ink show the numbers of the lots.



At said City of San Diego, California, this 3rd day of April, A. D. 1905

Samuel W. Stacker
Superintendent of Streets of the City of San Diego, California

Recorded April 8, A. D. 1905

Samuel W. Stacker
Superintendent of Streets of the City of San Diego, California

237

OWNERS	ASSESSED UPON						Frontage Assessment		Assessment		Assessment		Assessment		Total Assessment.		Demands made upon as Owners.	Assessment Number.	Date of Demand.	Assessment Due and Unpaid.		SUBSEQUENT PAYM	
	Assessment Number	Block	Tract or Subdivision	Lot	Front Feet	Feet on Crossing	Dollars	Cents	Dollars	Cents	Dollars	Cents	Dollars	Cents	Dollars	Cents				Dollars	Cents		Dollars
		Same as San Diego California Apr. 3 1905																					
		Samuel W. Haskin Superintendent of Streets of the City of San Diego, California																					
		Recorded April 3 1905																					
		Samuel W. Haskin Superintendent of Streets of the City of San Diego, California																					
		I Samuel W. Haskin Superintendent of Streets of the City of San Diego, California, do hereby certify that all claims herein stated are correct, and that the computations and calculations of this assessment are correct																					
		Samuel W. Haskin Superintendent of Streets of the City of San Diego, California																					
		Recorded April 3 1905																					
		Samuel W. Haskin Superintendent of Streets of the City of San Diego, California																					

CERTIFICATE OF THE CITY ENGINEER.

I, G. A. O'Steen City Engineer of the City of San Diego, in the County of San Diego, State of California, do hereby certify that the work of excavating & paving 13th Street from the South line of West Park Street to the North line of West Park Street was performed in accordance with the surveys and the engineering work done by me and under my direction; and that the quantities thereof were correctly given by me to the Superintendent of Streets, and said work is in accord with the official grade of said street.

Dated at San Diego, Calif. Apr 3 1895

Recorded April 3 1895

Samuel W. Haskin
Superintendent of Streets of the City of San Diego, California.

(Affiant's name).
W. M. Gross

Subscribed and sworn to this 5th day of April A. D. 1895, before me

[SEAL.] Chas. W. Cutting
Notary Public.

Filed this 6 day of April A. D. 1895

Street Superintendent of the City of San Diego.

Recorded _____ A. D. 189

Street Superintendent of the City of San Diego.

WARRANT.

By Virtue Hereof, I, Samuel W. Haskin Street Superintendent of the City of San Diego, County of San Diego, and State of California, by virtue of the authority vested in me as said Street Superintendent, do authorize and empower Joseph Steen his agents or assigns, to demand and receive the several assessments upon the assessment and diagram hereto attached, and this shall be his warrant for the same.

San Diego, April 3 A. D. 1895

Samuel W. Haskin
Street Superintendent of City of San Diego.

Countersigned by Frank P. Gray
Mayor of City of San Diego.

Recorded April 3 A. D. 1895

Samuel W. Haskin
Street Superintendent of City of San Diego.

CERTIFICATE OF RECORD.

I hereby complete and sign the foregoing record, from page _____ to page _____ both inclusive, of the Assessment, Diagram, Warrant, Certificate of the City Engineer, Contractor's Return and also in the Book of "Contracts and Bonds," the recorded Contract and Bond, each numbered _____, all for the work therein described upon _____ Street, from the _____ line of _____ Street, to the _____ line of _____ Street.

Office of the Street Superintendent, San Diego, California, this _____ day of _____ A. D. 1895

Street Superintendent, City of San Diego.

OWNERS	ASSESSED UPON						Frontage Assessment		Assessment		Assessment		Assessment		Total Assessment		Demands made upon as Owners.	Assessment Numbers.	Date of Demand.189	Assessment Due and Unpaid.		SUBSEQUENT PAID
	Assessment Number	Block	Tract or Subdivision	Lot	Front Feet	Feet on Crossing	Dollars	Cents	Dollars	Cents	Dollars	Cents	Dollars	Cents	Dollars	Cents				Dollars	Cents	

ASSIGNMENT

On this 5th day of April, 1905, I, Jos Kelly, for a valuable consideration do hereby transfer, set over and assign to Warren M. Grouse of the City of San Diego, County of San Diego, State of California, all those certain, particular and specified accounts due me, which accounts are itemized and set forth in the assignment and diagram hereto attached and made a part of this assignment for that certain street work including the sidewalking of "19th" Street in the City of San Diego, County of San Diego, State of California from the South line of "D" Street to the North line of "N" Street, and that the total sum of accounts hereby assigned is \$630.10.

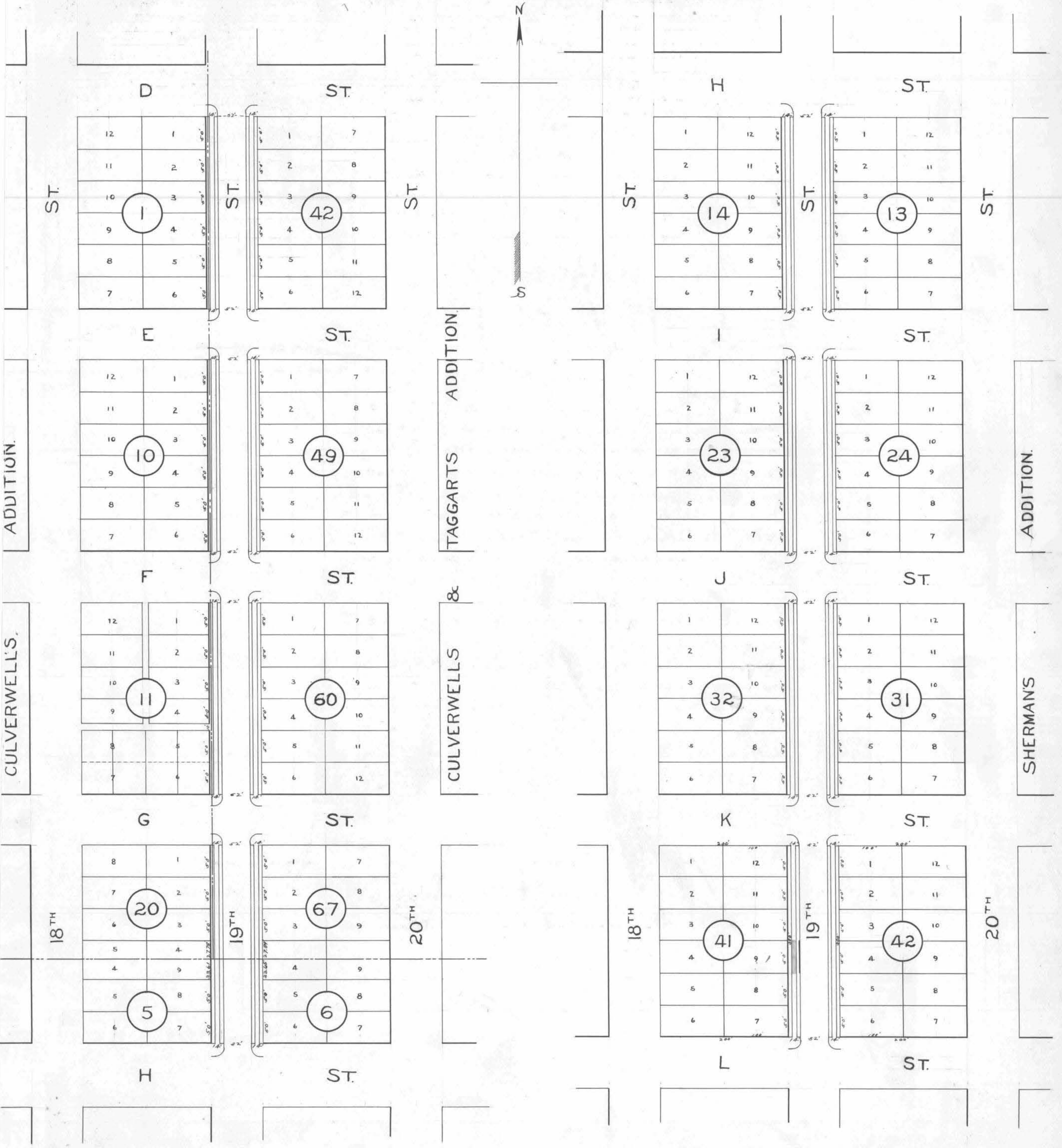
And I further assign under the same conditions to the said Warren M. Grouse any and all liens that may attach to the property described in said annexed assessment and diagram, by virtue of the work done by me in completing the contract for the sidewalking and curbing the said "19th" Street in the City of San Diego, County of San Diego, State of California, from the South line of "D" Street to the North line of "N" Street, and this assignment is intended and shall have the same effect as if each and every account and each and every lien to secure the payment of said account was severally assigned to the said Warren M. Grouse.

Jos Kelly

DIAGRAM

535

Exhibiting 19th Street and its intersecting streets from the west line of 'D' Street to the west line of 'H' Street, in the City of San Diego, California, on which work has been done under my official contract as Street Superintendent of said city, with Joseph Steyer dated the 24th day of January, A. D. 1905, for the grading and paving of said 19th Street, as is more particularly described in said contract, showing the relative location of each district, lot, or parcel of land assessed, to the work done; numbered in red ink to correspond with the red ink numbers in the assessment; and showing the number of feet fronting, assessed for said work contracted for and performed. Herein "No." is used for the word "number" and "ft." for the word "feet". The marks ' and ' mean respectively "feet" and "inches." Figures in black ink next to property line show, each, the length of said line in feet. Other figures in black ink show the numbers of the lots.

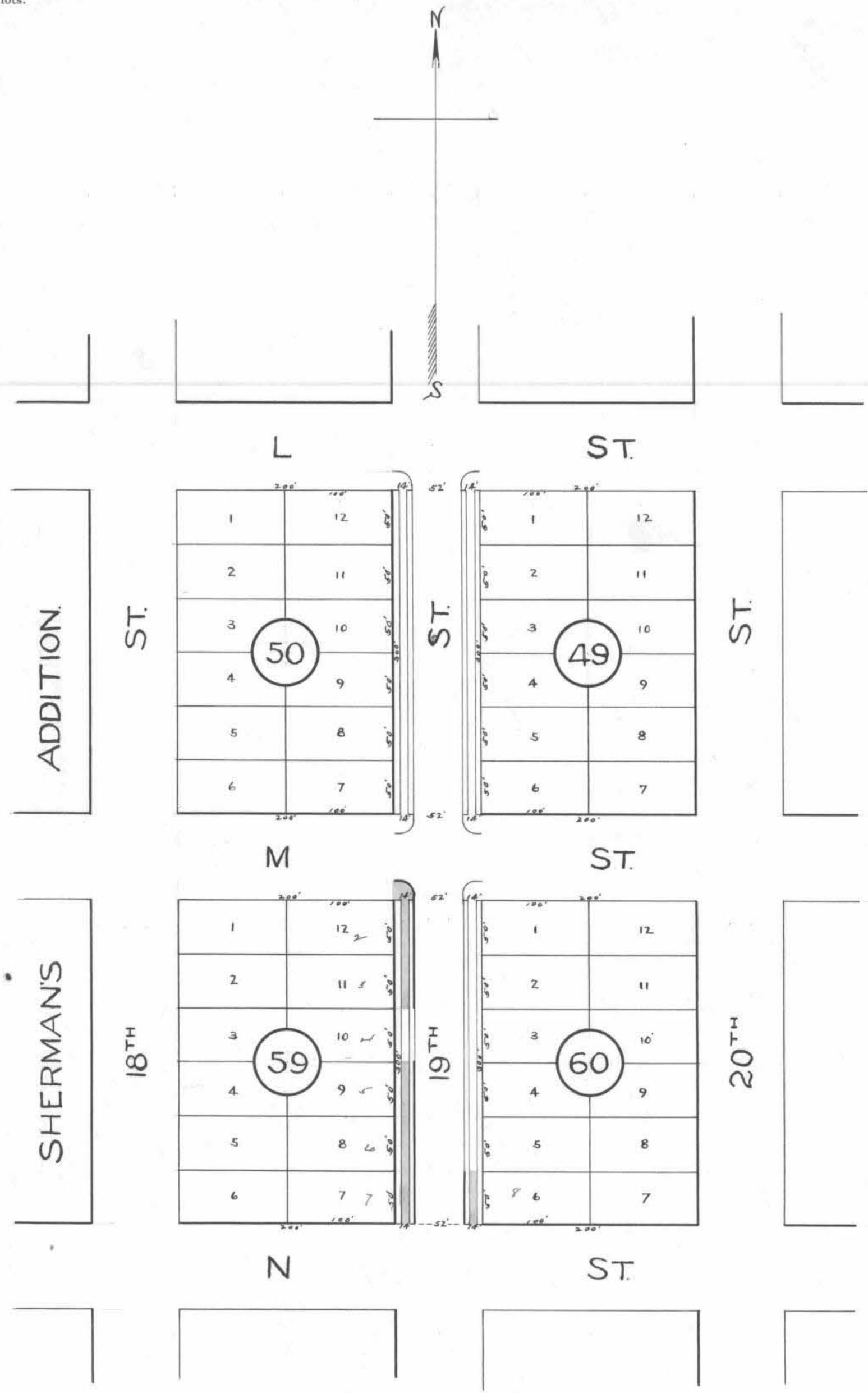


At said City of San Diego, California, this 4th day of April, A. D. 1905
Samuel W. Stacker
 Superintendent of Streets of the City of San Diego, California
 Recorded Apr. 11th A. D. 1905
Samuel W. Stacker
 Superintendent of Streets of the City of San Diego, California

DIAGRAM

237

Exhibiting 19th Street and its intersecting streets from the South line of 'S' Street to the North line of 'N' Street, in the City of San Diego, California, on which work has been done under my official contract as Street Superintendent of said city, with Joseph Henry dated the 24th day of January, A. D. 1905, for the reworking and curbing of said 19th Street, as is more particularly described in said contract; showing the relative location of each district, lot, portion of lot, or parcel of land assessed, to the work done; numbered in red ink to correspond with the red ink numbers in the assessment; and showing the number of feet fronting, assessed for said work contracted for and performed. Herein "No." is used for the word "number" and "ft." for the word "feet". The marks ' and ' ' mean respectively "feet" and "inches." Figures in black ink next to property line show, each, the length of said line in feet. Other figures in black ink show the numbers of the lots.



At said City of San Diego, California, this 11th day of Apr., A. D. 1905

Samuel W. Stacker
Superintendent of Streets of the City of San Diego, California

Recorded Apr 11, A. D. 1905

Samuel W. Stacker
Superintendent of Streets of the City of San Diego, California

3110

OWNERS	ASSESSED UPON						Frontage Assessment		Assessment		Assessment		Assessment		Total Assessment.		Demands made upon as Owners.	Assessment Numbers.	Date of Demand.	Assessment Due and Unpaid.		SUBSEQUENT PAYME
	Assessment Number	Block	Tract or Subdivision	Lot	Front Feet	Feet on Crossing	Dollars	Cents	Dollars	Cents	Dollars	Cents	Dollars	Cents	Dollars	Cents				Dollars	Cents	
		Done at San Diego California April 11 1905																				
		Samuel W. Haskin																				
		Superintendent of Streets of the City of San Diego California																				
		Recorded Apr 11 1905																				
		Samuel W. Haskin																				
		Superintendent of Streets of the City of San Diego California																				
		I, Samuel W. Haskin Superintendent of Streets of the City of San Diego California do hereby certify that all charges herein stated are correct and that the computation and calculations of this assessment are correct																				
		Samuel W. Haskin																				
		Superintendent of Streets of the City of San Diego California																				
		Recorded Apr 11 1905																				
		Samuel W. Haskin																				
		Superintendent of Streets of the City of San Diego California																				

CERTIFICATE OF THE CITY ENGINEER.

I, G. A. Ostrum City Engineer of the City of San Diego, in the County of San Diego, State of California, do hereby certify that the work of demolishing & curbing 19th Street from the South line of 5th Street to the North line of 11th Street was performed in accordance with the surveys and the engineering work done by me and under my direction; and that the quantities thereof were correctly given by me to the Superintendent of Streets, and said work is in accord with the official grade of said street.

Dated at San Diego, Calif. Apr 11 1891905

Recorded Apr 11 1891905

Samuel W. Haskin
Superintendent of Streets of the City of San Diego, California.

G. A. Ostrum
City Engineer of the City of San Diego, California.

(Affiant's name)

W. M. Ostrum
Subscribed and sworn to this 5th day of April
A. D. 1891905, before me

[SEAL.] Chas W. Ostrum
Notary Public.

Filed this 6th day of April A. D. 1891905

Street Superintendent of the City of San Diego.
Recorded Apr 11 A. D. 1891905
Street Superintendent of the City of San Diego.

WARRANT.

By Virtue Hereof, I, Samuel W. Haskin Street Superintendent of the City of San Diego, County of San Diego, and State of California, by virtue of the authority vested in me as said Street Superintendent, do authorize and empower Joseph Stealy his agents or assigns, to demand and receive the several assessments upon the assessment and diagram hereto attached, and this shall be his warrant for the same.

San Diego, Apr 11 A. D. 1891905

Samuel W. Haskin
Street Superintendent of City of San Diego.

Countersigned by Frank P. Fony
Mayor of City of San Diego.

Recorded Apr 11 A. D. 1891905
Samuel W. Haskin
Street Superintendent of City of San Diego.

CERTIFICATE OF RECORD.

I hereby complete and sign the foregoing record, from page to page both inclusive, of the Assessment, Diagram, Warrant, Certificate of the City Engineer, Contractor's Return and also in the Book of "Contracts and Bonds," the recorded Contract and Bond, each numbered, all for the work therein described upon Street, from the line of Street, to the line of Street.

Office of the Street Superintendent, San Diego, California, this day of A. D. 189...

Street Superintendent, City of San Diego.

242

OWNERS

Assessment Number	Block	Tract or Subdivision	Lot	Frontage		Frontage Assessment		Assessment		Assessment		Assessment		Total Assessment.		Demands made upon as Owners.	Assessment Number.	Date of Demand.189	Assessment Due and Unpaid.		SUBSEQUENT PAMEN
				Feet	on Crossing	Dollars	Cents	Dollars	Cents	Dollars	Cents	Dollars	Cents	Dollars	Cents				Dollars	Cents	

A S S I G N M E N T

On this 10th day of April, 1904, I, Jos Kelly, for a valuable consideration do hereby transfer, set over and assign to Warren M. Crouse of the City of San Diego, County of San Diego, State of California, all those certain, particular and specified accounts due me, which accounts are itemized and set forth in the assignment and diagram hereto attached and made a part of this assignment for that certain street work including the sidewalking of "G" Street in the City of San Diego, County of San Diego, State of California from the east line of 14th Street to the west line of 25th Street, and that the total sum of accounts hereby assigned is \$338.02 .

And I further assign under the same conditions to the said Warren M. Crouse any and all liens that may attach to the property described in said annexed assessment and diagram, by virtue of the work done by me in completing the contract for the sidewalking and curbing the said "G" Street in the City of San Diego, County of San Diego, State of California, from the East line of 14th Street to the west line of 25th Street, and this assignment is intended and shall have the same effect as if each and every account and each and every lien to secure the payment of said account was severally assigned to the said Warren M. Crouse.

Jos Kelly

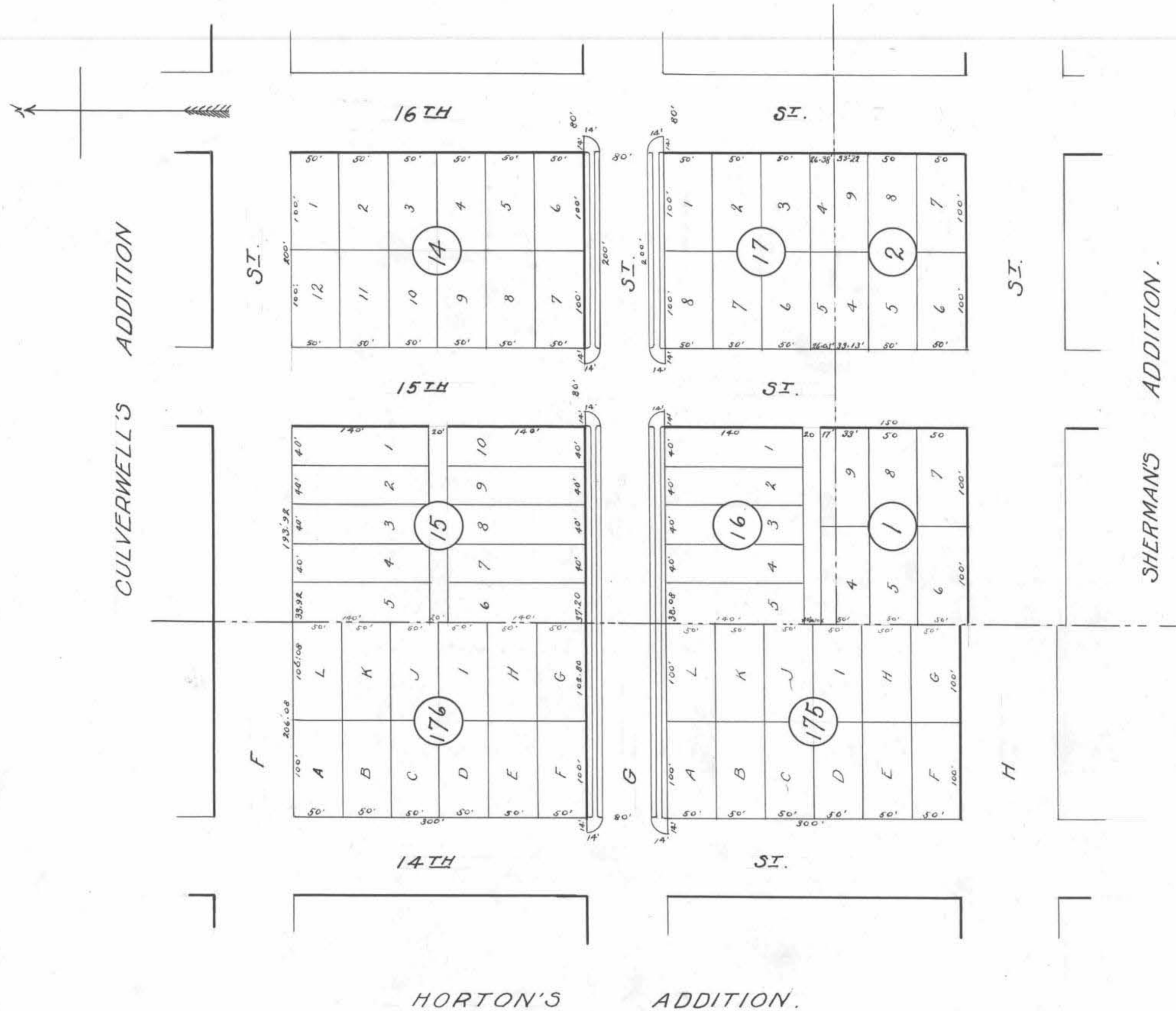
DIAGRAM

243

Exhibiting 4 Street and its intersecting streets from the east line of 14 Street to the west line of 25 Street,

in the City of San Diego, California, on which work has been done under my official contract as Street Superintendent of said city, with Joseph Shuy

dated the 21 day of January, A. D. 1905, for the improvement of paving of said 25 Street, as is more particularly described in said contract, showing the relative location of each district, lot, portion of lot, or parcel of land assessed, to the work done; numbered in red ink to correspond with the red ink numbers in the assessment; and showing the number of feet fronting, assessed for said work contracted for and performed. Herein "No." is used for the word "number" and "ft." for the word "feet". The marks ' and ' ' mean respectively "feet" and "inches." Figures in black ink next to property line show, each, the length of said line in feet. Other figures in black ink show the numbers of the lots.



At said City of San Diego, California, this 8th day of April, A. D. 1905

Samuel W. Haskin
Superintendent of Streets of the City of San Diego, California

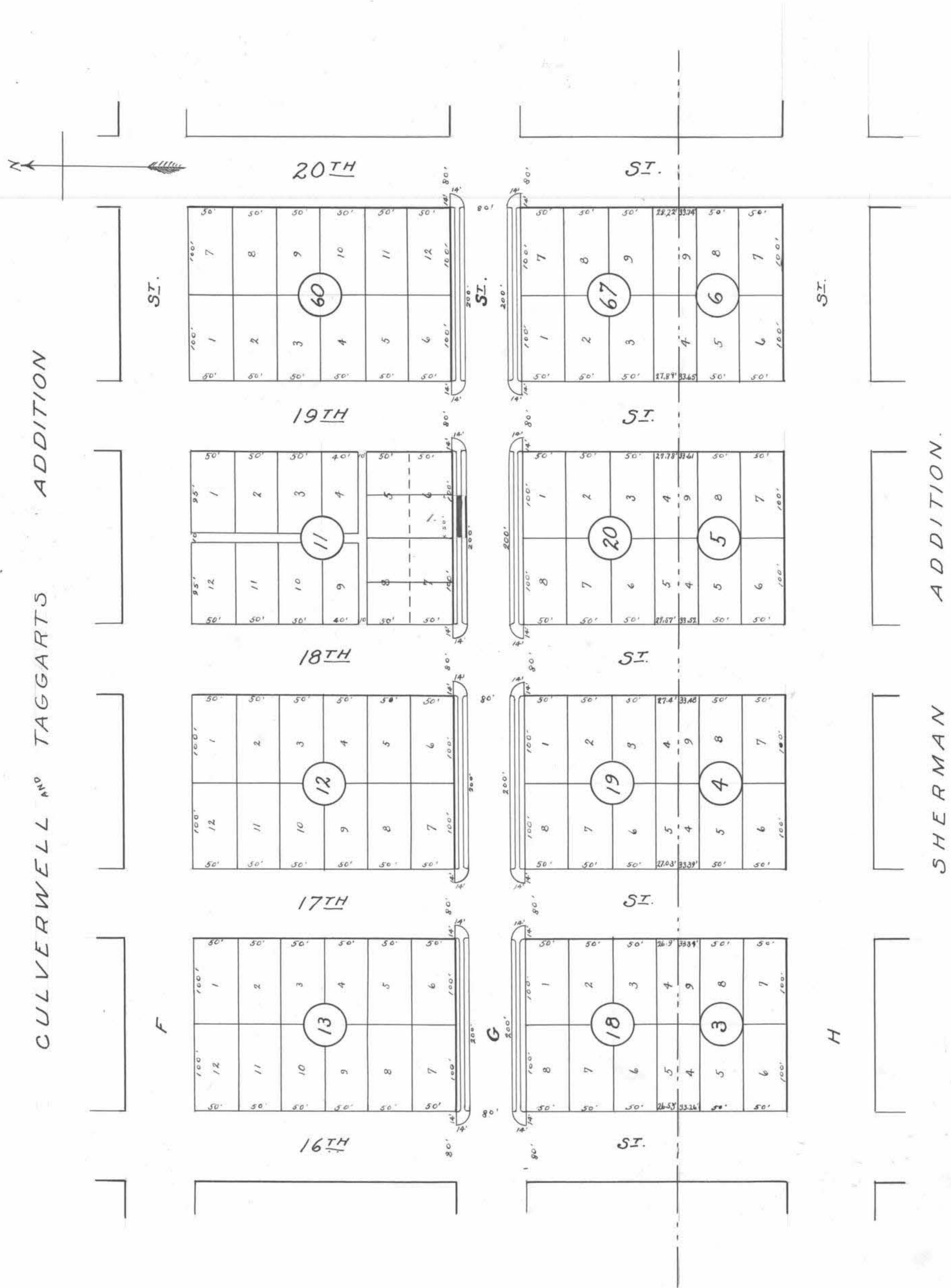
Recorded April 8, A. D. 1905

Samuel W. Haskin
Superintendent of Streets of the City of San Diego, California

DIAGRAM

245

Exhibiting 6 Street and its intersecting streets from the east line of 14 Street to the west line of 25 Street, in the City of San Diego, California, on which work has been done under my official contract as Street Superintendent of said city, with Joseph Sherry dated the 24 day of January A. D. 1905, for the sidewalking and curbing of said 14 Street, as is more particularly described in said contract, showing the relative location of each district, lot, portion of lot, or parcel of land assessed, to the work done; numbered in red ink to correspond with the red ink numbers in the assessment; and showing the number of feet fronting, assessed for said work contracted for and performed. Herein "No." is used for the word "number" and "ft." for the word "feet". The marks ' and ' ' mean respectively "feet" and "inches." Figures in black ink next to property line show, each, the length of said line in feet. Other figures in black ink show the numbers of the lots.



At said City of San Diego, California, this 8th day of April A. D. 1905

Samuel W. Starker
Superintendent of Streets of the City of San Diego, California

Recorded April 8 A. D. 1905

Samuel W. Starker
Superintendent of Streets of the City of San Diego, California

DIAGRAM

247

Exhibiting 9 Street and its intersecting streets from the east line of 1st Street to the west line of 25th Street, in the City of San Diego, California, on which work has been done under my official contract as Street Superintendent of said city, with Joseph & Kelly dated the 2nd day of January A. D. 1904, for the redrawing and leveling of said Street, as is more particularly described in said contract, showing the relative location of each district, lot, portion of lot, or parcel of land assessed, to the work done; numbered in red ink to correspond with the red ink numbers in the assessment; and showing the number of feet fronting, assessed for said work contracted for and performed. Herein "No." is used for the word "number" and "ft." for the word "feet". The marks ' and " mean respectively "feet" and "inches." Figures in black ink next to property line show, each, the length of said line in feet. Other figures in black ink show the numbers of the lots.



At said City of San Diego, California, this 8th day of April A. D. 1904

Recorded April 8 A. D. 1904
Samuel W. Washburn
 Superintendent of Streets of the City of San Diego, California

Samuel W. Washburn
 Superintendent of Streets of the City of San Diego, California

OWNERS	ASSESSED UPON						Frontage Assessment			Assessment			Assessment			Total Assessment.		Demands made upon as Owners.	Assessment Numbers.	Date of Demand.	Assessment Due and Unpaid.		SUBSEQUENT PAYMENT
	Assessment Number	Block	Tract or Subdivision	Lot	Front Feet	Feet on Crossing	Dollars	Cents	Dollars	Cents	Dollars	Cents	Dollars	Cents	Dollars	Cents	Dollars				Cents	Dollars	
		Done at San Diego California April 8 th 1905 Samuel W. Haskin, Superintendent of Streets of the City of San Diego, California Recorded April 8 th 1905 Samuel W. Haskin, Superintendent of Streets of the City of San Diego California J. Samuel W. Haskin, Superintendent of Streets of the City of San Diego, California, do hereby certify that all charges herein stated are correct, and that the computations and calculation of this assessment are correct Samuel W. Haskin Superintendent of Streets of the City of San Diego, California Recorded April 8 th 1905 Samuel W. Haskin Superintendent of Streets of the City of San Diego, California																					

CERTIFICATE OF THE CITY ENGINEER.

I, E. A. Housman City Engineer of the City of San Diego, in the County of San Diego, State of California, do hereby certify that the work of Lawmaking & Grading Street 'B' from the east line of 14th Street to the west line of 25th Street was performed in accordance with the surveys and the engineering work done by me and under my direction; and that the quantities thereof were correctly given by me to the Superintendent of Streets, and said work is in accord with the official grade of said street.

Dated at San Diego, Calif. April 8th 1891905

Recorded April 8 1891905

Samuel W. Haskin
Superintendent of Streets of the City of San Diego, California.

(Affiant's name) Wm. Brown

Subscribed and sworn to this 10th day of April A. D. 1891905, before me Charles W. Osting

[SEAL.] _____ Notary Public.

Filed this 10th day of April A. D. 1891905

Samuel W. Haskin
Street Superintendent of the City of San Diego.

Recorded April 20 A. D. 1891905

Samuel W. Haskin
Street Superintendent of the City of San Diego.

WARRANT.

By Virtue Hereof, I, Samuel W. Haskin Street Superintendent of the City of San Diego, County of San Diego, and State of California, by virtue of the authority vested in me as said Street Superintendent, do authorize and empower Joseph Steen his agents or assigns, to demand and receive the several assessments upon the assessment and diagram hereto attached, and this shall be his warrant for the same.

San Diego, April 8th A. D. 1891905

Countersigned by Frank P. Ferry Mayor of City of San Diego.

Recorded April 8th A. D. 1891905

Samuel W. Haskin
Street Superintendent of City of San Diego.

CERTIFICATE OF RECORD.

I hereby complete and sign the foregoing record, from page _____ to page _____ both inclusive, of the Assessment, Diagram, Warrant, Certificate of the City Engineer, Contractor's Return and also in the Book of "Contracts and Bonds," the recorded Contract and Bond, each numbered _____, all for the work therein described upon _____ Street, from the _____ line of _____ Street, to the _____ line of _____ Street.

Office of the Street Superintendent, San Diego, California, this _____ day of _____ A. D. 1891905

_____ Street Superintendent, City of San Diego.

the Matter of grading 25th Street from the center line of F Street to the north line of D Street

ASSESSMENT NUMBER

Pursuant to Statute, I, Samuel W. Blackford, as Street Superintendent of the City of San Diego, in the County of San Diego and State of California, do hereby assess and apportion, as shown hereinafter and in the diagram attached hereto, upon certain lots, portions of lots, and parcels of land, fronting on 25th Street in said city, from the center line of F Street to the North line of D Street and on streets intersecting it between said lines, the sum of Six thousand six hundred and ninety six and 10/100 Dollars (\$6,696.10), to be paid to me D. Goodbody, agents or assigns, to cover the sum due (including incidental expenses) for the work of grading 25th Street between said lines, as said work is more particularly specified in my official contract thereto with said me D. Goodbody dated the 27th day of October A. D. 1895 1904

All of said work has been performed and materials furnished complying with the specifications and under my direction and to my satisfaction and acceptance. And because the names of the owners of said assessed property are unknown to me, I herewith write the word "Unknown" opposite the number of the lot and the amount assessed thereon and the number of each lot, portion of lot, or portion of land assessed.

TOTAL COST OF THE WORK IS \$6,696.10, AS FOLLOWS:

1.3219.36 yds. at @ 49¢/yd. for 6m. yds.	\$ 6,523.55	INCIDENTAL EXPENSES:	
2.1.91.2. 6m. yds. for 1" for 6m. yds.	\$ 1.91	City Engineer's Official Fees.....	\$ 90.00
.....	\$..	Printing and Advertising.....	\$ 12.55
.....	\$..	Special..... Superintendent's compensation @ \$..... per day.....	\$ 130.55
.....	\$..	Incidental Expenses.....	\$ 130.55
.....	\$..	Contract Cost.....	\$ 6,565.10
Contract Cost.....	\$ 6,565.10	Total Cost.....	\$ 6,696.10

DIVIDED AS FOLLOWS:

DESCRIPTION	Lots @		Front @		Cost of		Cost of		Incidental		Total		Total Assessment		Number of Front Feet Assessed		Number of Feet Assessed		Rate per Front Foot Assessed	
	for	for	for	for	Dollars	Cts	Dollars	Cts	Dollars	Cts	Dollars	Cts	Dollars	Cts	Dollars	Cts	Dollars	Cts	Dollars	Cts
exclusive of terminations	1871	1922	4440.06	1929	106.89	5457.86	181.63	3640	23	2901.99										
on	2962		146.62		2.91	149.53	49.80										750			156.61
'b'	3689	01	152.62	00	5.38	275.91	91.91										1400			125.99
'd'	3722	44	184.24	04	6.93	553.30	118.34										1460			162.19
'g'	3768	109	186.52	11	3.71	190.34	63.40										1460			086.94
'j'	946	940	46.83	94	9.5	48.72	16.23										1460			022.25
'k'	691		34.20		7.0	34.90	11.62										740			031.45
'l'	67	67	33.2	07	0.7	34.6	1.15										20			115.5
'm'	120	04	5.94		1.2	6.06	2.02										740			005.45
'n'		368		37		37	12										20			012.5
'o'	766		27.92		7.5	38.67	12.88										740			034.85
'p'	888		43.95		8.7	44.82	14.93										20			149.45
'q'	914		45.24		9.0	46.14	15.37										740			041.58
'r'	848		41.97		8.5	42.82	14.26										20			142.8
's'		727		73		75	25										740			006.756
't'		360		36		36	12										20			012
15-Curb																				
	18219	3	2191	2	6548	55	21	91	130	55	6696	01	2250	03	4465	98				

MARGIN.

CONTRACTORS RETURN.

STATE OF CALIFORNIA,
COUNTY OF SAN DIEGO,
CITY OF SAN DIEGO, } ss.

me D. Goodbody, being duly sworn, says that he is the me D. Goodbody contractor named in annexed Assessment, Diagram and Warrant; that said assessment for the total cost of certain street work upon 25th Street between North line of F Street and North line of D Street in said city, as more fully described therein and in the contract for said work with said me D. Goodbody made by the Superintendent of Streets in said city, dated the 27th day of October A. D. 1895, 1904 levied as therein described upon certain lots, portions of lots, or parcels of land, and the unknown owners thereof for the sum of Six thousand six hundred and ninety six and 10/100 Dollars (\$6,696.10), payable to me D. Goodbody his agents or assigns, was made, recorded and delivered by said Superintendent on the 1st day of April A. D. 1895, 1904 to affiant in behalf of said contractor; that there were attached to the same and delivered to the same in the same behalf, at the same time, by said Superintendent, his Diagram thereto attached, and a warrant in favor of me D. Goodbody for collecting said assessment, upon which warrant this return is endorsed; that in the case of all assessments therein described, but not included in the following table, affiant has, since the date last aforesaid, in the manner hereinafter described and in behalf of said contractor, made demand upon and received full payment from the owners of each and all such assessed lots and lands; and that besides all personal demands, affiant did, whenever the name of the owner of the lot is stated as "unknown," on the assessment on the 1st day of April A. D. 1895, 1904 within thirty days from the date of said warrant; and between the hours of 9 A. M. and 4 P. M., in behalf of said contractor, enter upon each of the corresponding lots, portions of lots and parcels of land assessed, and with said certificate, assessment, diagram and warrant, and in a loud, audible voice, publicly make demands for the payment of each of said assessments from the unknown owners thereof, upon each lot, portion of lot, or parcel of land, for each of its own assessments as specified in said assessment; and that whenever he found a building, tenant or occupant upon any of said premises, besides the public demand as aforesaid, he, at the same time, in the same behalf, presenting and exhibiting said certificate, assessment, diagram and warrant, in each instance, demanded from each tenant, or occupant, for the unknown owners separately the payment of each of said assessments upon said premises; and in the following table he states the name of such demandee, as "tenant," or "occupant," with the word "unknown;" but that, notwithstanding said demands, the following totals of said assessed sums, each separately demanded, and also the total, remain unpaid, to-wit:

OWNERS	ASSESSED UPON						Frontage Assessment		Assessment		Assessment		Assessment		Total Assessment		Demands made upon as Owners.	Assessment Numbers.	Date of Demand.	Assessment Due and Unpaid.		SUBSEQUENT PAYMENTS.
	Assessment Number	Block	Tract or Subdivision	Lot	Front Feet	Feet on Crossing	Dollars	Cents	Dollars	Cents	Dollars	Cents	Dollars	Cents	Dollars	Cents				Dollars	Cents	
Unknown	1	7	Line & Chase	12	25-25			78	541	419					Unknown	1	APR 18 1905	419		Paid in full.		
Unknown	2	7	Line & Chase	11	25-25			79	542	421					Unknown	2	APR 18 1905	421		Paid in full.		
Unknown	3	7	Line & Chase	10	25-25			78	541	419					Unknown	3	APR 18 1905	419		Paid in full.		
Unknown	4	7	Line & Chase	9	25-25			79	542	421					Unknown	4	APR 18 1905	421		Paid in full.		
Unknown	5	7	Line & Chase	8	25-25			78	541	419					Unknown	5	APR 18 1905	419		Paid in full.		
Unknown	6	7	Line & Chase	7	25-25			79	542	421					Unknown	6	APR 18 1905	421		Paid in full.		
Unknown	7	7	Line & Chase	6	25-25			78	541	419					Unknown	7	APR 18 1905	419		Paid in full.		
Unknown	8	7	Line & Chase	5	25-25			79	542	421					Unknown	8	APR 18 1905	421		Paid in full.		
Unknown	9	7	Line & Chase	4	25-25			78	541	419					Unknown	9	APR 18 1905	419		CONCLUSIVELY PRESUMED PAID		
Unknown	10	7	Line & Chase	3	25-25			79	542	421					Unknown	10	APR 18 1905	421		CONCLUSIVELY PRESUMED PAID		
Unknown	11	7	Line & Chase	2	25-25			78	541	419					Unknown	11	APR 18 1905	419		Paid in full.		
Unknown	12	7	Line & Chase	1	140 95-165	175	61				301	2254	20116		Unknown	12	APR 18 1905	20116		Paid in full.		
Unknown	13	24	Line & Chase	19	25 165	31	36				2254	5390			Unknown	13	APR 18 1905	5390		Paid in full		
Unknown	14	24	Line & Chase	20	25 25	31	36				342	3478			Unknown	14	APR 18 1905	3478		Paid in full		
Unknown	15	24	Line & Chase	21	25 25	31	36				341	3477			Unknown	15	APR 18 1905	3477		Paid in full		

252

OWNERS	ASSESSED UPON										Total Assessment		Demands made upon as Owners.	Assessment Number	Date of Demand	Assessment Due and Unpaid		SUBSEQUENT PAMEL				
	Assessment Number	Block	Tract or Subdivision	Lot	Front Feet	Feet on Crossing	Frontage Assessment		Special Assessment		Leasing Assessment					Dollars	Cents		Dollars	Cents		
Unknown	16	24	Trud & Chase	22	25	25	31	36					34	78	Unknown	16	APR 16 1905	34	78	Paid in full		
Unknown	17	24	Trud & Chase	23	25	25	31	36					34	77	Unknown	17	APR 16 1905	34	77	Paid in full		
Unknown	18	24	Trud & Chase	24	25	25	31	36		115			35	93	Unknown	18	APR 18 1905	35	93	Paid in full		
Unknown	19	24	Trud & Chase	25	25	25	31	36		116			35	67	Unknown	19	APR 18 1905	35	67	Paid in full		
Unknown	20	24	Trud & Chase	26	25	25	31	36					34	51	Unknown	20	APR 18 1905	34	51	Paid in full		
Unknown	21	24	Trud & Chase	27	25	25	31	36					34	51	Unknown	21	APR 18 1905	34	51	Unpaid		
Unknown	22	24	Trud & Chase	28	25	25	31	36					34	51	Unknown	22	APR 18 1905	34	51	Paid in full		
Unknown	23	24	Trud & Chase	29	25	25	31	36					34	51	Unknown	23	APR 18 1905	34	51	Paid in full		
Unknown	24	24	Trud & Chase	30	25	165	31	36				20	79	52	15	Unknown	24	APR 18 1905	52	15	Paid in full	
Unknown	25	7	Trud & Chase	37	25	25					79	3	15	3	94	Unknown	25	APR 18 1905	3	94	Paid 9-2	
Unknown	26	7	Trud & Chase	38	25	25					78	3	15	3	93	Unknown	26	APR 18 1905	3	93	Paid 9-2	
Unknown	27	7	Trud & Chase	39	25	25					79	3	15	3	94	Unknown	27	APR 18 1905	3	94	CONCLUSIVELY PRESUMED PAID	
Unknown	28	7	Trud & Chase	40	25	25					78	3	15	3	93	Unknown	28	APR 18 1905	3	93	CONCLUSIVELY PRESUMED PAID	
Unknown	29	7	Trud & Chase	41	25	25					79	3	15	3	94	Unknown	29	APR 18 1905	3	94	Paid in full	
Unknown	30	7	Trud & Chase	42	25	25					78	3	15	3	93	Unknown	30	APR 18 1905	3	93	Paid in full	
Unknown	31	7	Trud & Chase	43	25	25					79	3	15	3	94	Unknown	31	APR 18 1905	3	94	Paid 4/10/05	
Unknown	32	7	Trud & Chase	44	25	25					78	3	15	3	93	Unknown	32	APR 18 1905	3	93	" 5/10/05	
Unknown	33	7	Trud & Chase	45	25	25					79	3	15	3	94	Unknown	33	APR 18 1905	3	94	Paid in full	
Unknown	34	7	Trud & Chase	46	25	25					78	3	15	3	93	Unknown	34	APR 18 1905	3	93	Paid in full	
Unknown	35	7	Trud & Chase	47	25	25					79	3	15	3	94	Unknown	35	APR 18 1905	3	94	Paid 4/24/05	
Unknown	36	7	Trud & Chase	48	110	95	165	175	62		3	01	20	79	199	42	Unknown	36	APR 18 1905	199	42	Paid 4/20/05
Unknown	37	8	Trud & Chase	12	25	25					13	3	15	3	28	Unknown	37	APR 18 1905	3	28	Paid 5/16/05	
Unknown	38	8	Trud & Chase	11	25	25					14	3	15	3	29	Unknown	38	APR 18 1905	3	29	Paid 5/16/05	
Unknown	39	8	Trud & Chase	10	25	25					14	3	15	3	29	Unknown	39	APR 18 1905	3	29	Paid Aug 20	
Unknown	40	8	Trud & Chase	9	25	25					13	3	15	3	28	Unknown	40	APR 18 1905	3	28	Paid Aug 20	
Unknown	41	8	Trud & Chase	8	25	25					12	3	15	3	29	Unknown	41	APR 18 1905	3	29	Paid in full	
Unknown	42	8	Trud & Chase	7	25	25					12	3	15	3	29	Unknown	42	APR 18 1905	3	29	Paid in full	
Unknown	43	8	Trud & Chase	6	25	25					13	3	15	3	28	Unknown	43	APR 18 1905	3	28	Paid in full	
Unknown	44	8	Trud & Chase	5	25	25					12	3	15	3	29	Unknown	44	APR 18 1905	3	29	Paid in full	
Unknown	45	8	Trud & Chase	4	25	25					12	3	15	3	29	Unknown	45	APR 18 1905	3	29	Paid 5/10/05	
Unknown	46	8	Trud & Chase	3	25	25					12	3	15	3	29	Unknown	46	APR 18 1905	3	29	Paid 5/10/05	
Unknown	47	8	Trud & Chase	2	25	25					13	3	15	3	28	Unknown	47	APR 18 1905	3	28	Paid 5/10/05	
Unknown	48	8	Trud & Chase	1	140	95	165	175	61		3	52	20	79	196	92	Unknown	48	APR 18 1905	196	92	Paid 5/10/05
Unknown	49	23	Trud & Chase	19	25	165	31	36					20	78	52	14	Paid			land work		
Unknown	50	23	Trud & Chase	20	25	25	31	36					3	15	34	51	Paid			land work		
Unknown	51	23	Trud & Chase	21	25	25	31	36					3	15	34	51	Paid			land work		
Unknown	52	23	Trud & Chase	22	25	25	31	36					3	15	34	51	Paid			land work		
Unknown	53	23	Trud & Chase	23	25	25	31	36					3	15	34	51	Paid			land work		
Unknown	54	23	Trud & Chase	24	25	10-25	31	36		12			3	15	34	63	Paid			land work		
Unknown	55	23	Trud & Chase	25	25	10-25	29	35		13			3	74	33	27	Paid			land work		
Unknown	56	23	S. W. Stumbaugh	22	25	25	2	88					3	8	3	26	Paid			land work		
Unknown	57	23	S. W. Stumbaugh	26	25	25	31	36					4	05	35	41	Paid			land work		
Unknown	58	23	S. W. Stumbaugh	27	25	25	31	36					4	05	35	41	Paid			land work		
Unknown	59	23	S. W. Stumbaugh	28	25	25	31	36					4	05	35	41	Paid			land work		
Unknown	60	23	S. W. Stumbaugh	29	25	25	31	36					4	06	35	42	Paid			land work		
Unknown	61	23	S. W. Stumbaugh	30	25	165	31	36					26	75	58	11	Paid			land work		
Unknown	62	8	Trud & Chase	37	25								13		13		Unknown	62	APR 16 1905		13	CONCLUSIVELY PRESUMED PAID
Unknown	63	8	Trud & Chase	38	25								14		14		Unknown	63	APR 16 1905		14	Paid in full
Unknown	64	8	Trud & Chase	39	25								14		14		Unknown	64	APR 16 1905		14	Paid in full
Unknown	65	8	Trud & Chase	40	25								13		13		Unknown	65	APR 16 1905		13	CONCLUSIVELY PRESUMED PAID
Unknown	66	8	Trud & Chase	41	25								14		14		Unknown	66	APR 16 1905		14	CONCLUSIVELY PRESUMED PAID
Unknown	67	8	Trud & Chase	42	25								14		14		Unknown	67	APR 16 1905		14	CONCLUSIVELY PRESUMED PAID
Unknown	68	8	Trud & Chase	43	25								13		13		Unknown	68	APR 16 1905		13	CONCLUSIVELY PRESUMED PAID

NERS	ASSESSED UPON						Frontage Assessment		Termination Assessment		Opposite Termination Assessment		Crossing Assessment		Total Assessment		Demands Made Upon as Owners.	Assessment Numbers	Date of Demand, APR 18 1905	Assessment Due and Unpaid		SUBSEQUENT PAYMENTS.
	Assessment Number	Block	Tract or Subdivision	Lot	Front Feet	Feet on Crossing	Dollars	Cts.	Dollars	Cts.	Dollars	Cts.	Dollars	Cts.	Dollars	Cts.				Dollars	Cts.	
Unknown	69	8	Tract & Subdiv	44	25					14				14		Unknown	69	APR 18 1905	14	CONCLUSIVELY PRESUMED PAID		
Unknown	70	8	Tract & Subdiv	45	25					14				14		Unknown	70	APR 18 1905	14	Paid 5/2-05		
Unknown	71	8	Tract & Subdiv	46	25					14				14		Unknown	71	APR 17 1905	14	Paid 5/2-05		
Unknown	72	8	Tract & Subdiv	47	25					14				14		Unknown	72	APR 17 1905	14	Paid 5/2-05		
Unknown	73	8	Tract & Subdiv	48	25	13.4	56.4	16	81	21	217	19	19	19	19	Unknown	73	APR 17 1905	19 19	Paid 5/2-05		
Unknown	74	8	S.W. Shumaker	48	25	13.4	56.4	16	81	21	217	19	19	19	19	Unknown	74	APR 17 1905	19 19	Paid in full.		
Unknown	75	8	S.W. Shumaker	47	25							4 05		4 05		Unknown	75	APR 17 1905	4 05	Paid in full.		
Unknown	76	8	S.W. Shumaker	46	25							4 05		4 05		Unknown	76	APR 17 1905	4 05	Paid in full.		
Unknown	77	8	S.W. Shumaker	45	25							4 05		4 05		Unknown	77	APR 17 1905	4 05	Paid in full.		
Unknown	78	8	S.W. Shumaker	44	25							4 05		4 05		Unknown	78	APR 17 1905	4 05	Paid in full.		
Unknown	79	8	S.W. Shumaker	43	25							4 05		4 05		Unknown	79	APR 17 1905	4 05	Paid in full.		
Unknown	80	8	S.W. Shumaker	42	25							4 05		4 05		Unknown	80	APR 17 1905	4 05	Paid in full.		
Unknown	81	8	S.W. Shumaker	41	25							4 05		4 05		Unknown	81	APR 17 1905	4 05	Paid in full.		
Unknown	82	8	S.W. Shumaker	40	25							4 05		4 05		Unknown	82	APR 17 1905	4 05	Paid in full.		
Unknown	83	8	S.W. Shumaker	39	25							4 06		4 06		Unknown	83	APR 17 1905	4 06	Paid in full.		
Unknown	84	8	S.W. Shumaker	38	25							4 05		4 05		Unknown	84	APR 17 1905	4 05	Paid in full.		
Unknown	85	8	S.W. Shumaker	37	25							4 05		4 05		Unknown	85	APR 17 1905	4 05	CONCLUSIVELY PRESUMED PAID		
Unknown	86	9	S.W. Shumaker	12	25-25					88		4 93		4 93		Unknown	86	APR 17 1905	4 93	Paid 5/5-05		
Unknown	87	9	S.W. Shumaker	11	25-25					87		4 93		4 93		Unknown	87	APR 17 1905	4 93	Paid 5/5-05		
Unknown	88	9	S.W. Shumaker	10	25-25					87		4 93		4 93		Unknown	88	APR 17 1905	4 93	Paid 5/5-05		
Unknown	89	9	S.W. Shumaker	9	25-25					87		4 93		4 93		Unknown	89	APR 17 1905	4 93	Paid 5/5-05		
Unknown	90	9	S.W. Shumaker	8	25-25					87		4 93		4 93		Unknown	90	APR 17 1905	4 93	Paid 5/5-05		
Unknown	91	9	S.W. Shumaker	7	25-25					87		4 93		4 93		Unknown	91	APR 17 1905	4 93	Paid 5/5-05		
Unknown	92	9	S.W. Shumaker	6	25-25					87		4 93		4 93		Unknown	92	APR 17 1905	4 93	Paid 5/5-05		
Unknown	93	9	S.W. Shumaker	5	25-25					87		4 93		4 93		Unknown	93	APR 17 1905	4 93	Paid 5/5-05		
Unknown	94	9	S.W. Shumaker	4	25-25					87		4 93		4 93		Unknown	94	APR 17 1905	4 93	Paid 5/5-05		
Unknown	95	9	S.W. Shumaker	3	25-25					87		4 93		4 93		Unknown	95	APR 17 1905	4 93	Paid 5/5-05		
Unknown	96	9	S.W. Shumaker	2	25-25					87		4 93		4 93		Unknown	96	APR 17 1905	4 93	Paid 5/5-05		
Unknown	97	9	S.W. Shumaker	1	140	95-165	175	62		331	2675	205	68	205	68	Unknown	97	APR 17 1905	205 68	Paid 5/5-05		
Unknown	98	22	S.W. Shumaker	19	25	165	31	36				2675	58	11	58	11	Unknown	98	APR 17 1905	58 11	Paid 5/5-05	
Unknown	99	22	S.W. Shumaker	20	25	25	31	36				4 06	35	42	35	42	Unknown	99	APR 17 1905	35 42	Paid 5/5-05	
Unknown	100	22	S.W. Shumaker	21	25	25	31	36				4 05	35	41	35	41	Unknown	100	APR 17 1905	35 41	Paid 5/5-05	
Unknown	101	22	S.W. Shumaker	22	25	25	31	36				4 05	35	41	35	41	Unknown	101	APR 17 1905	35 41	Paid 5/5-05	
Unknown	102	22	S.W. Shumaker	23	25	25	31	36				4 05	35	41	35	41	Unknown	102	APR 17 1905	35 41	Paid 5/5-05	
Unknown	103	22	S.W. Shumaker	24	25	10-25	31	36	14	95		4 06	50	36	50	36	Unknown	103	APR 17 1905	50 36	Paid 5/5-05	
Unknown	104	22	S.W. Shumaker	25	25	10-25	31	36	14	95		2 17	41	48	41	48	Unknown	104	APR 17 1905	41 48	Paid 5/5-05	
Unknown	105	22	S.W. Shumaker	26	25	25	31	36				2 17	33	53	33	53	Unknown	105	APR 17 1905	33 53	Paid 5/5-05	
Unknown	106	22	S.W. Shumaker	27	25	25	31	36				2 18	33	54	33	54	Unknown	106	APR 17 1905	33 54	Paid 5/5-05	
Unknown	107	22	S.W. Shumaker	28	25	25	31	36				2 17	33	53	33	53	Unknown	107	APR 17 1905	33 53	Paid in full.	
Unknown	108	22	S.W. Shumaker	29	25	25	31	36				2 17	33	53	33	53	Unknown	108	APR 17 1905	33 53	Paid 4/12-05	
Unknown	109	22	S.W. Shumaker	30	25	165	31	36				14	35	45	71	45	71	Unknown	109	APR 17 1905	45 71	Paid 5/5-05
Unknown	110	9	S.W. Shumaker	37	25-25					88		2 18	3 06	3 06		Unknown	110	APR 17 1905	3 06	CONCLUSIVELY PRESUMED PAID		
Unknown	111	9	S.W. Shumaker	38	25-25					87		2 17	3 06	3 06		Unknown	111	APR 17 1905	3 06	CONCLUSIVELY PRESUMED PAID		
Unknown	112	9	S.W. Shumaker	39	25-25					87		2 17	3 06	3 06		Unknown	112	APR 17 1905	3 06	PAID IN FULL CONTRACTORS RECEIPT		
Unknown	113	9	S.W. Shumaker	40	25-25					87		2 18	3 05	3 05		Unknown	113	APR 17 1905	3 05	PAID IN FULL CONTRACTORS RECEIPT		
Unknown	114	9	S.W. Shumaker	41	25-25					87		2 17	3 06	3 06		Unknown	114	APR 17 1905	3 06	CONCLUSIVELY PRESUMED PAID		
Unknown	115	9	S.W. Shumaker	42	25-25					88		2 17	3 05	3 05		Unknown	115	APR 17 1905	3 05	CONCLUSIVELY PRESUMED PAID		
Unknown	116	9	S.W. Shumaker	43	25-25					87		2 18	3 05	3 05		Unknown	116	APR 17 1905	3 05	CONCLUSIVELY PRESUMED PAID		
Unknown	117	9	S.W. Shumaker	44	25-25					87		2 17	3 06	3 06		Unknown	117	APR 17 1905	3 06	CONCLUSIVELY PRESUMED PAID		
Unknown	118	9	S.W. Shumaker	45	25-25					87		2 17	3 06	3 06		Unknown	118	APR 17 1905	3 06	CONCLUSIVELY PRESUMED PAID		
Unknown	119	9	S.W. Shumaker	46	25-25					87		2 17	3 06	3 06		Unknown	119	APR 17 1905	3 06	CONCLUSIVELY PRESUMED PAID		
Unknown	120	9	S.W. Shumaker	47	25-25					87		2 18	3 05	3 05		Unknown	120	APR 17 1905	3 05	CONCLUSIVELY PRESUMED PAID		
Unknown	121	9	S.W. Shumaker	48	140	95-165	175	61		331	14	35	192	27	192	27	Unknown	121	APR 17 1905	192 27	CONCLUSIVELY PRESUMED PAID	


OWNERS	ASSESSED UPON						Frontage Assessment		Termination Assessment		Opposite Termination Assessment		Crossing Assessment		Total Assessment		Demands Made Upon as Owners.	Assessment Number	Date of Demand, APR 17 1905	Assessment Due and Unpaid		SUBSEQUENT PAY
	Assessment Number	Block	Tract or Subdivision	Lot	Front Feet	Feet on Crossing	Dollars	Cts.	Dollars	Cts.	Dollars	Cts.	Dollars	Cts.	Dollars	Cts.				Dollars	Cts.	
Unknown	122	10	S W Humboldt	12	25	25				1 04		2 17		3 21		Unknown	122	APR 17 1905	3 71			
Unknown	123	10	S W Humboldt	11	25	25				1 04		2 17		3 21		Unknown	123	APR 17 1905	3 71			
Unknown	124	10	S W Humboldt	10	25	25				1 04		2 17		3 21		Unknown	124	APR 17 1905	3 71		CONCLUSIVELY PRESUMED PAID	
Unknown	125	10	S W Humboldt	9	25	25				1 04		2 17		3 22		Unknown	125	APR 17 1905	3 77		CONCLUSIVELY PRESUMED PAID	
Unknown	126	10	S W Humboldt	8	25	25				1 04		2 17		3 21		Unknown	126	APR 17 1905	3 71		CONCLUSIVELY PRESUMED PAID	
Unknown	127	10	S W Humboldt	7	25	25				1 04		2 17		3 21		Unknown	127	APR 17 1905	3 77		CONCLUSIVELY PRESUMED PAID	
Unknown	128	10	S W Humboldt	6	25	25				1 04		2 17		3 21		Unknown	128	APR 17 1905	3 71		CONCLUSIVELY PRESUMED PAID	
Unknown	129	10	S W Humboldt	5	25	25				1 04		2 17		3 22		Unknown	129	APR 17 1905	3 77		CONCLUSIVELY PRESUMED PAID	
Unknown	130	10	S W Humboldt	4	25	25				1 04		2 17		3 21		Unknown	130	APR 17 1905	3 71		CONCLUSIVELY PRESUMED PAID	
Unknown	131	10	S W Humboldt	3	25	25				1 04		2 17		3 21		Unknown	131	APR 17 1905	3 71		Paid in full.	
Unknown	132	10	S W Humboldt	2	25	25				1 04		2 17		3 21		Unknown	132	APR 17 1905	3 71		Paid in full.	
Unknown	133	10	S W Humboldt	1	140	95	165	175	62			3 95	14 35	193 92		Unknown	133	APR 17 1905	193 92		Paid in full.	
Unknown	134	21	S W Humboldt	19	25	25						2 17	56 54	45 71		Unknown	134	APR 17 1905	45 71		CONCLUSIVELY PRESUMED PAID	
Unknown	135	21	S W Humboldt	20	25	25						2 17	56 54	45 71		Unknown	135	APR 17 1905	33 54		Paid in full.	
Unknown	136	21	S W Humboldt	21	25	25						2 17	56 54	45 71		Unknown	136	APR 17 1905	33 53		Paid in full.	
Unknown	137	21	S W Humboldt	22	25	25						2 17	56 53	45 71		Unknown	137	APR 17 1905	33 53		CONCLUSIVELY PRESUMED PAID	
Unknown	138	21	S W Humboldt	23	25	25						2 17	56 53	45 71		Unknown	138	APR 17 1905	33 53		Paid in full.	
Unknown	139	21	S W Humboldt	24	25	10	25			14 25		2 17	47 82	45 71		Unknown	139	APR 17 1905	47 82		Paid in full.	
Unknown	140	21	S W Humboldt	25	25	10	25			14 25		2 17	47 82	45 71		Unknown	140	APR 17 1905	46 19		Paid 5/2-05	
Unknown	141	21	S W Humboldt	26	25	25						2 17	56 54	45 71		Unknown	141	APR 17 1905	31 92		Paid 5/2-05	
Unknown	142	21	S W Humboldt	27	25	25						2 17	56 54	45 71		Unknown	142	APR 17 1905	31 92		Paid 5/2-05	
Unknown	143	21	S W Humboldt	28	25	25						2 17	56 54	45 71		Unknown	143	APR 17 1905	31 92		Paid 5/2-05	
Unknown	144	21	S W Humboldt	29	25	25						2 17	56 54	45 71		Unknown	144	APR 17 1905	31 92		Paid 5/1-05	
Unknown	145	21	S W Humboldt	30	25	165						2 17	56 54	45 71		Unknown	145	APR 17 1905	35 03		Paid 5/1-05	
Unknown	146	10	S W Humboldt	37	25	25						2 17	56 54	45 71		Unknown	146	APR 17 1905	1 54		Paid in full.	
Unknown	147	10	S W Humboldt	38	25	25						2 17	56 54	45 71		Unknown	147	APR 17 1905	1 60		Paid in full.	
Unknown	148	10	S W Humboldt	39	25	25						2 17	56 54	45 71		Unknown	148	APR 17 1905	1 60		PAID IN FULL	
Unknown	149	10	S W Humboldt	40	25	25						2 17	56 54	45 71		Unknown	149	APR 17 1905	1 60		CONCLUSIVELY PRESUMED PAID	
Unknown	150	10	S W Humboldt	41	25	25						2 17	56 54	45 71		Unknown	150	APR 17 1905	1 60		CONCLUSIVELY PRESUMED PAID	
Unknown	151	10	S W Humboldt	42	25	25						2 17	56 54	45 71		Unknown	151	APR 17 1905	1 60		Paid 5/2-05	
Unknown	152	10	S W Humboldt	43	25	25						2 17	56 54	45 71		Unknown	152	APR 17 1905	1 60		Paid 5/2-05	
Unknown	153	10	S W Humboldt	44	25	25						2 17	56 54	45 71		Unknown	153	APR 17 1905	1 59		Paid 5/2-05	
Unknown	154	10	S W Humboldt	45	25	25						2 17	56 54	45 71		Unknown	154	APR 17 1905	1 60		Paid 5/2-05	
Unknown	155	10	S W Humboldt	46	25	25						2 17	56 54	45 71		Unknown	155	APR 17 1905	1 59		Paid 5/2-05	
Unknown	156	10	S W Humboldt	47	25	25						2 17	56 54	45 71		Unknown	156	APR 17 1905	1 60		Paid 5/2-05	
Unknown	157	10	S W Humboldt	48	140	95	165	175	61			3 95	14 35	193 23		Unknown	157	APR 17 1905	183 73		Paid 5/2-05	
Unknown	158	11	S W Humboldt	12	25	25						2 17	56 54	45 71		Unknown	158	APR 17 1905	56		Paid 5/2-05	
Unknown	159	11	S W Humboldt	11	25	25						2 17	56 54	45 71		Unknown	159	APR 17 1905	58		Paid 5/2-05	
Unknown	160	11	S W Humboldt	10	25	25						2 17	56 54	45 71		Unknown	160	APR 17 1905	56		CONCLUSIVELY PRESUMED PAID	
Unknown	161	11	S W Humboldt	9	25	25						2 17	56 54	45 71		Unknown	161	APR 17 1905	58		CONCLUSIVELY PRESUMED PAID	
Unknown	162	11	S W Humboldt	8	25	25						2 17	56 54	45 71		Unknown	162	APR 17 1905	56		CONCLUSIVELY PRESUMED PAID	
Unknown	163	11	S W Humboldt	7	25	25						2 17	56 54	45 71		Unknown	163	APR 17 1905	58		CONCLUSIVELY PRESUMED PAID	
Unknown	164	11	S W Humboldt	6	25	25						2 17	56 54	45 71		Unknown	164	APR 17 1905	57		CONCLUSIVELY PRESUMED PAID	
Unknown	165	11	S W Humboldt	5	25	25						2 17	56 54	45 71		Unknown	165	APR 17 1905	58		CONCLUSIVELY PRESUMED PAID	
Unknown	166	11	S W Humboldt	4	25	25						2 17	56 54	45 71		Unknown	166	APR 17 1905	57		Paid in full.	
Unknown	167	11	S W Humboldt	3	25	25						2 17	56 54	45 71		Unknown	167	APR 17 1905	58		Paid in full.	
Unknown	168	11	S W Humboldt	2	25	25						2 17	56 54	45 71		Unknown	168	APR 17 1905	57		Paid in full.	
Unknown	169	11	S W Humboldt	1	140	95	165	175	62			3 95	14 35	193 25		Unknown	169	APR 17 1905	179 35		Paid in full.	
Unknown	170	20	S W Humboldt	19	25	165						2 17	56 54	45 71		Unknown	170	APR 17 1905	35 02		Paid in full.	
Unknown	171	20	S W Humboldt	20	25	25						2 17	56 54	45 71		Unknown	171	APR 17 1905	31 92		Paid in full.	
Unknown	172	20	S W Humboldt	21	25	25						2 17	56 54	45 71		Unknown	172	APR 17 1905	31 91		Paid in full.	
Unknown	173	20	S W Humboldt	22	25	25						2 17	56 54	45 71		Unknown	173	APR 17 1905	31 92		Paid in full.	
Unknown	174	20	S W Humboldt	23	25	25						2 17	56 54	45 71		Unknown	174	APR 17 1905	31 41		Paid in full.	

DIAGRAM

Exhibiting 2578 Street and its intersecting streets from the West line of ST Street, to the East line of ST Street,

in the City of San Diego, California, on which work has been done under my official contract as Street Superintendent of said city, with M. D. Goodbody

dated the 27th day of October A. D. 1904, for the grading of said 2578 Street, as is more particularly described in said contract; showing the relative location of each district, lot, portion of lot, or parcel of land assessed, to the work done; numbered in red ink to correspond with the red ink numbers in the assessment; and showing the number of feet fronting, assessed for said work contracted for and performed. Herein "No." is used for the word "number" and "ft." for the word "feet". The marks ' and ' ' mean respectively "feet" and "inches." Figures in black ink next to property line show, each, the length of said line in feet. Other figures in black ink show the numbers of the lots.



At said City of San Diego, California, this 13 day of April A. D. 1905

Recorded April 13 A. D. 1905

James W. Haskin
Superintendent of Streets of the City of San Diego, California

James W. Haskin
Superintendent of Streets of the City of San Diego, California

OWNERS	ASSESSED UPON						Frontage Assessment		Special Assessment		Special Assessment		Special Assessment		Total Assessment		Demands made upon as Owners.	Assessment Number	Date of Demand. 189	Assessment Due and Unpaid.		SUBSEQUENT PAYMENTS			
	Assessment Number	Block	Tract or Subdivision	Lot	Front Feet	Feet on Crossing	Dollars	Cents	Dollars	Cents	Dollars	Cents	Dollars	Cents	Dollars	Cents				Dollars	Cents				
Unknown	175	20	S. W. Stuntall	24	25	10.25	51	56						56	52	02	Unknown	175	APR 17 1905	52	02	Paid in full.			
Unknown	176	20	S. W. Stuntall	25	25	10	51	56							51	48	Unknown	176	APR 17 1905	51	48	Paid in full.			
Unknown	177	20	S. W. Stuntall	26	25		51	56							51	56	Unknown	177	APR 17 1905	51	56	Paid in full.			
Unknown	178	20	S. W. Stuntall	27	25		51	56							51	56	Unknown	178	APR 17 1905	51	56	DEC 5 PAID			
Unknown	179	20	S. W. Stuntall	28	25		51	56							51	56	Unknown	179	APR 17 1905	51	56	DEC 5 PAID			
Unknown	180	20	S. W. Stuntall	29	25		51	56							51	56	Unknown	180	APR 17 1905	51	56	DEC 5 PAID			
Unknown	181	20	S. W. Stuntall	30	25		51	56							51	56	Unknown	181	APR 17 1905	51	56	DEC 5 PAID			
Unknown	182	11	S. W. Stuntall	37	25								01		01		Unknown	182	APR 17 1905	01		Paid in full.			
Unknown	183	11	S. W. Stuntall	38	25								02		02		Unknown	183	APR 17 1905	02		Paid in full.			
Unknown	184	11	S. W. Stuntall	39	25								02		02		Unknown	184	APR 17 1905	02		CONCLUSIVELY PRESUMED PAID			
Unknown	185	11	S. W. Stuntall	40	25								01		01		Unknown	185	APR 17 1905	01		CONCLUSIVELY PRESUMED PAID			
Unknown	186	11	S. W. Stuntall	41	25								02		02		Unknown	186	APR 17 1905	02		PAID IN FULL RET. ON ASSESSMENT ROLL			
Unknown	187	11	S. W. Stuntall	42	25								01		01		Unknown	187	APR 17 1905	01		PAID IN FULL RET. ON ASSESSMENT ROLL			
Unknown	188	11	S. W. Stuntall	43	25								02		02		Unknown	188	APR 17 1905	02		Paid 9-7-05			
Unknown	189	11	S. W. Stuntall	44	25								02		02		Unknown	189	APR 17 1905	02		CONCLUSIVELY PRESUMED PAID			
Unknown	190	11	S. W. Stuntall	45	25								02		02		Unknown	190	APR 17 1905	02		Paid in full.			
Unknown	191	11	S. W. Stuntall	46	25								02		02		Unknown	191	APR 17 1905	02		Paid in full.			
Unknown	192	11	S. W. Stuntall	47	25								02		02		Unknown	192	APR 17 1905	02		Paid in full.			
Unknown	193	11	S. W. Stuntall	48	140	95	175	61					06		175	67	Unknown	193	APR 17 1905	175	67	Paid in full.			
															3640 23	61 25	14 58	610 12	11465 98						
																			2230 03						
																			6696 01						

This amount was paid by the supt. of street under authority of ordinance 1907 deduction shown on page on first page this assessment entitled payment by Detroit State

