

**NOTICE!!**

**These documents have been scanned!**

**Do not place un-scanned documents beneath this notice!**

**Do not remove this notice from this file!**

GPO Jacket No. 560-102  
Print Order 61540  
Rise Business Services, LLC  
Job=AZ15 5/15/2019



Box Number= AZ15052



Claim Begin-End: AMC413524-AMC413524

1 Initial Receipt



AZ15052-10

AMC413297-AMC418724

**United States Department of the Interior**  
**Bureau of Land Management**  
 LANDS/RECREATION & PLANNING  
 ONE N CENTRAL AVE  
 PHOENIX, AZ 85004 -2203  
 Phone: 602-417-9200

Receipt

No: 2502719

<b>Transaction #:</b> 2579850	<b>ENTERED INTO COMPUTER</b>
<b>Date of Transaction:</b> 01/24/2012	
<b>CUSTOMER:</b> JAN 30 2012 <i>DB</i>	
DAVID FRYBARGER 2510 ANGLER DR LAKE HAVASU CITY, AZ 86404-2134 US	

LINE #	QTY	DESCRIPTION	REMARKS	UNIT PRICE	TOTAL
1	1.00	LOCATABLE MINERALS / MINING CLAIMS- NEW, UNADJUD, ONE OR MORE AUTH NOS / NEW MINING CLAIM LOCATION FEE \$34 <b>CASES: AMC413524/\$34.00</b>		- n/a -	34.00
2	1.00	LOCATABLE MINERALS / MINING CLAIMS- NEW, UNADJUD, ONE OR MORE AUTH NOS / NEW MINING CLAIM PROCESSING FEE \$15 <b>CASES: AMC413524/\$15.00</b>		- n/a -	15.00
3	1.00	LOCATABLE MINERALS / MINING CLAIMS- NEW, UNADJUD, ONE OR MORE AUTH NOS / NEW MINING CLAIM MAINT FEE \$140 <b>CASES: AMC413524/\$140.00</b>		- n/a -	140.00
<b>TOTAL:</b>					<b>\$189.00</b>

PAYMENT INFORMATION			
1	AMOUNT:	189.00	POSTMARKED: 01/19/2012
	TYPE:	CHECK	RECEIVED: 01/24/2012
	CHECK NO:	1156	
	NAME:	FRYBARGER, DAVID H 2510 ANGLER DR LAKE HAVASU CITY AZ 86404-2134 US	

REMARKS

This receipt was generated by the automated BLM Collections and Billing System and is a paper representation of a portion of the official electronic record contained therein.

**NOTICE!!**

**These documents have been scanned!**

**Do not place un-scanned documents beneath this notice!**

**Do not remove this notice from this file!**

GPO Jacket No. 560-102  
Print Order 61540  
Rise Business Services, LLC  
Job=AZ15 5/15/2019



Box Number= AZ15052



Claim Begin-End: AMC413524-AMC413524

2 Correspondence



AZ15052-10

AMC413297-AMC418724

**NO  
DOCUMENTS  
FOUND**

NO DOCUMENTS FOUND  
NO DOCUMENTS FOUND



**NOTICE!!**

**These documents have been scanned!**

**Do not place un-scanned documents beneath this notice!**

**Do not remove this notice from this file!**

GPO Jacket No. 560-102  
Print Order 61540  
Rise Business Services, LLC  
Job=AZ15 5/15/2019



Box Number= AZ15052



Claim Begin-End: AMC413524-AMC413524

3 Transfers



AZ15052-10

AMC413297-AMC418724

**NO  
DOCUMENTS  
FOUND**

NO DOCUMENTS FOUND  
NO DOCUMENTS FOUND

**NOTICE!!**

**These documents have been scanned!**

**Do not place un-scanned documents beneath this notice!**

**Do not remove this notice from this file!**

GPO Jacket No. 560-102  
Print Order 61540  
Rise Business Services, LLC  
Job=AZ15 5/15/2019



Box Number= AZ15052



Claim Begin-End: AMC413524-AMC413524

4 Miscellaneous



AZ15052-10

AMC413297-AMC418724

**NO  
DOCUMENTS  
FOUND**

NO DOCUMENTS FOUND  
NO DOCUMENTS FOUND

**NOTICE!!**

**These documents have been scanned!**

**Do not place un-scanned documents beneath this notice!**

**Do not remove this notice from this file!**

GPO Jacket No. 560-102  
Print Order 61540  
Rise Business Services, LLC  
Job=AZ15 5/15/2019



Box Number= AZ15052



Claim Begin-End: AMC413524-AMC413524

5 Annual Filings



AZ15052-10

AMC413297-AMC418724



413524

238

PER

Form 3830-2  
(January 2017)

UNITED STATES  
DEPARTMENT OF THE INTERIOR  
BUREAU OF LAND MANAGEMENT

**MAINTENANCE FEE WAIVER CERTIFICATION**

FORM APPROVED  
OMB NO. 1004-0114  
Expires: January 31, 2020

SEE INSTRUCTIONS ON PAGE 2

1. This small miner waiver is filed for the assessment year beginning on September 1, 2019 and ending on September 1, 2020.
2. The undersigned and all related parties owned ten or fewer mining claims, mill, or tunnel sites located and maintained on Federal lands in the United States of America on September 1, 2019.
3. The undersigned have performed the assessment work required by law for each mining claim listed prior to filing this waiver and understand that by filing this form, the undersigned must file an affidavit of assessment work with the Bureau of Land Management (BLM) by the December 30th following the filing of this waiver.
4. The undersigned understand that if the assessment work obligation has not yet come due under 30 U.S.C. 28 (for those claims in their first assessment year only), a notice of intent to hold reciting this condition must be recorded by the December 30th following the filing of this waiver.
5. The undersigned understand that mill and tunnel sites may also be listed on this waiver and be waived from payment of the maintenance fee, and that a notice of intent to hold for these sites is required to be filed with the BLM by the December 30th following the filing of this waiver.
6. The undersigned understand and acknowledge that pursuant to 43 U.S.C. 1212 and 18 U.S.C. 1001, the filing or recording of a false, fictitious, or fraudulent document with the BLM may result in a fine of up to \$250,000, a prison term not to exceed five years, or both.
7. The mining claims, mill or tunnel sites for which this waiver from payment of the maintenance fees is requested are:

CLAIM OR SITE NAME	BLM RECORDATION SERIAL NUMBER
1. LITTLE MICA #2	AMC 413524
2.	
3.	
4.	
5.	
6.	
7.	
8.	
9.	
10.	

RECEIVED  
 BLM AT STATE OFFICE  
 2019 AUG 15 P 3:16  
 PHOENIX, ARIZONA

The owner(s) (claimants) of the above mining claims and sites are:

DAVID FRYBARGER  
(Owner's Name - Please Print)

*David Frybarger*  
(Owner's Signature)

2510 ANGLER DRIVE  
(Owner's Mailing Address)

LAKE HAVASU CITY AZ 86404  
(City) (State) (Zip Code)

TOM HENDERSON  
(Owner's Name - Please Print)

*Tom Henderson*  
(Owner's Signature)

3187 IROQUOIS CIR.  
(Owner's Mailing Address)

LAKE HAVASU CITY AZ 86404  
(City) (State) (Zip Code)

ROGER FRYBARGER  
(Owner's Name - Please Print)

*Roger Frybarger*  
(Owner's Signature)

2510 ANGLER DRIVE  
(Owner's Mailing Address)

LAKE HAVASU CITY AZ 86404  
(City) (State) (Zip Code)

AC 483  
ENTERED SEP 09 2019

(Owner's Name - Please Print)

(Owner's Signature)

(Owner's Mailing Address)

(City) (State) (Zip Code)

NW ✓

(Continued on page 2)



UNITED STATES  
DEPARTMENT OF THE INTERIOR  
BUREAU OF LAND MANAGEMENT

**MAINTENANCE FEE WAIVER CERTIFICATION**

FORM APPROVED  
OMB NO. 1004-0114  
Expires: January 31, 2020

4/20

413524

SEE INSTRUCTIONS ON PAGE 2

1. This small miner waiver is filed for the assessment year beginning on September 1, 2018 and ending on September 1, 2019.
2. The undersigned and all related parties owned ten or fewer mining claims, mill, or tunnel sites located and maintained on Federal lands in the United States of America on September 1, 2018.
3. The undersigned have performed the assessment work required by law for each mining claim listed prior to filing this waiver and understand that by filing this form, the undersigned must file an affidavit of assessment work with the Bureau of Land Management (BLM) by the December 30th following the filing of this waiver.
4. The undersigned understand that if the assessment work obligation has not yet come due under 30 U.S.C. 28 (for those claims in their first assessment year only), a notice of intent to hold reciting this condition must be recorded by the December 30th following the filing of this waiver.
5. The undersigned understand that mill and tunnel sites may also be listed on this waiver and be waived from payment of the maintenance fee, and that a notice of intent to hold for these sites is required to be filed with the BLM by the December 30th following the filing of this waiver.
6. The undersigned understand and acknowledge that pursuant to 43 U.S.C. 1212 and 18 U.S.C. 1001, the filing or recording of a false, fictitious, or fraudulent document with the BLM may result in a fine of up to \$250,000, a prison term not to exceed five years, or both.
7. The mining claims, mill or tunnel sites for which this waiver from payment of the maintenance fees is requested are:

CLAIM OR SITE NAME	BLM RECORDATION SERIAL NUMBER
1. LITTLE MICA #2	AMC 413524 (913)
2.	
3.	
4.	
5.	
6.	
7.	
8.	
9.	
10.	

ENTERED  
SEP 04 2018  
BY: BDS 9/4/18

RECEIVED  
BLM AZ STATE OFFICE  
2018 AUG 22 P 2:07  
PHOENIX, ARIZONA

The owner(s) (claimants) of the above mining claims and sites are:

DAVID FRYBARGER  
\_\_\_\_\_  
(Owner's Name - Please Print)  
2510 ANGLER DRIVE  
\_\_\_\_\_  
(Owner's Mailing Address)

\_\_\_\_\_  
(Owner's Signature)  
LAKE HAVASU CITY AZ 86404  
\_\_\_\_\_  
(City) (State) (Zip Code)

JACK HODGES  
\_\_\_\_\_  
(Owner's Name - Please Print)  
3656 WINSTON DRIVE  
\_\_\_\_\_  
(Owner's Mailing Address)

\_\_\_\_\_  
(Owner's Signature)  
LAKE HAVASU CITY AZ 86406  
\_\_\_\_\_  
(City) (State) (Zip Code)

ROGER FRYBARGER  
\_\_\_\_\_  
(Owner's Name - Please Print)  
2510 ANGLER DRIVE  
\_\_\_\_\_  
(Owner's Mailing Address)

\_\_\_\_\_  
(Owner's Signature)  
LAKE HAVASU CITY AZ 86404  
\_\_\_\_\_  
(City) (State) (Zip Code)

\_\_\_\_\_  
(Owner's Name - Please Print)  
\_\_\_\_\_  
(Owner's Mailing Address)

\_\_\_\_\_  
(Owner's Signature)  
\_\_\_\_\_  
(City) (State) (Zip Code)

UNITED STATES  
DEPARTMENT OF THE INTERIOR  
BUREAU OF LAND MANAGEMENT

FORM APPROVED  
OMB NO.: 1004-0114  
Expires: January 31, 2020

411759  
413524

**AFFIDAVIT OF ANNUAL ASSESSMENT WORK**

WHEN RECORDED, MAIL DOCUMENT TO:

NAME: DAVID FRYBARGER

ADDRESS: 2510 ANGLER DRIVE

CITY, STATE, ZIP: LAKE HAVASU, AZ 86404

414921  
414951  
416023  
416163  
449053

**FOR COUNTY RECORDER'S USE**

No. of Claims 7  
x \$10/claim  
Total due BLM \$ 70.00

**TO ALL WHOM IT MAY CONCERN:**

1. The undersigned certifies that at least \$100 per claim was expended for development, labor and improvements, or equivalent value added, as the annual assessment work for the assessment year ending September 1, 2019 for the following contiguous unpatented mining claim(s), located in the County of MOHAVE, in the State of ARIZONA.

BLM Serial No.	Name of Claim	Tp	Rg	Sec	Mer	County Recordation Book and Page No.	Co. Recording Date
411759	LITTLE MICA	17N	16W	10	GSRB	2012034503	07/03/2012
413524	LITTLE MICA #2	17N	16W	10	GSRB	2012034504	07/03/2012
414921	LITTLE MICA #3	17N	16W	10	GSRB	2012034505	07/03/2012
414951	LITTLE MICA #4	17N	16W	10	GSRB	2012034506	07/03/2012
416023	LITTLE MICA #5	17N	16W	10	GSRB	2012034507	07/03/2012
416163	HERITAGE	17N	16W	10	GSRB	2012034508	07/03/2012
449053	LITTLE MICA #6	17N	16W	10	GSRB	2018014997	03/28/2018

RECEIVED  
BLM AZ STATE OFFICE  
2018 AUG 22 P 2:01  
PHOENIX, ARIZONA

# 4243688

INTERIM  
AUG 29 2018  
BY: RAM



2. Type of labor and improvements (specify what was done and give the total value for that labor and improvement to show at least \$100 for each claim). If a geological, geochemical, or geophysical survey was performed, as per 30 U.S.C. 28-1, reference the title of the report of survey, give cost and date of the survey and report, and indicate it was filed with the County Recorder:

Description of Work Performed	Value of Work Performed	Date Work Was Performed
Repaired/maintained existing access road	620	01/14/2018
Maintained claim monuments	100	01/21/2018
Mineral sampling and identification	300	05/12/2018

3. Name and mailing address of each person who performed the labor and improvements:

<b>Name (please print)</b> Ed Huskinson/Geologist	<b>Current Mailing Address (please print)</b> 4804 Steinke Dr., Kingman, AZ 86409
David Frybarger	2510 Angler Drive, Lake Havasu City, AZ 86404
Stephanie Holmes	1745 Squall King Dr., Lake Havasu City, AZ 86404
Laurie Bergeron	2731 War Eagle Dr., Lake Havasu City, AZ 86404

4. Name and mailing address of each person who holds and claims the subject mining claim(s) for the valuable minerals contained therein. Be sure to indicate if there is a change of address:

<b>Name (please print)</b> David Frybarger	<b>Current Mailing Address (please print)</b> 2510 Angler Dr., Lake Havasu City, AZ 86404
Roger Frybarger	2510 Angler Dr., Lake Havasu City, AZ 86404
Jack Hodges	3656 Winston Dr., Lake Havasu City, AZ 86406
Stephanie Holmes	2745 Squall King Dr., Lake Havasu City, AZ 86404
Laurie Bergeron	2731 War Eagle Dr., Lake Havasu City, AZ 86406

RECEIVED  
 BLM AZ STATE OFFICE  
 2018 AUG 22 P 2:01  
 PHOENIX, ARIZONA

5. The undersigned testifies that on the date of January 21, 2018, all monuments required by law were erected upon the subject claim(s), and all notices required by law were posted on the subject claim(s) or copies thereof were in place, and at said date, each corner monument bore or contained

markings sufficient to appropriately designate the corner of the claim to which it pertains and the name of the claim(s).

I hereby certify under penalty of perjury under the laws of the State of ARIZONA that the foregoing statements are true and correct:

[Signature]  
(Signature of person responsible for above statement)

Date: August 16, 2018

Title 18 U.S.C. 1001 and 43 U.S.C. 1212 make it a crime for any person knowingly and willfully to make to any department or agency of the United States any false, fictitious or fraudulent statements or representations as to any matter within its jurisdiction.

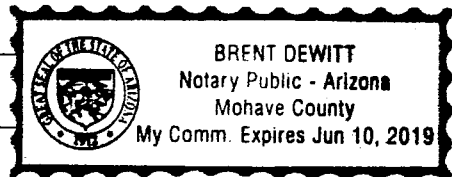
**Notary Block**

SUBSCRIBED AND SWORN TO before me, this 16 day of Aug 2018

By: [Signature]  
(Signature of Affiant)

Title: Notary

My Commission Expires: June 10, 2019



**INSTRUCTIONS**

1. This is an optional form that may be used to satisfy the requirements for the Bureau of Land Management (BLM) under the provisions of 43 U.S.C. §1744 and 30 U.S.C. §28-28d and the regulations thereunder (43 CFR part 3835). Since local and State laws may vary, you should contact your local and State agencies where the claims are located to ensure all applicable laws and requirements are satisfied.
2. The claimant(s) must fill in the date in paragraph 1 for the applicable assessment year and the county and state where the claims are located.
3. All claim names, BLM serial numbers, legal descriptions, and original county recording information must be listed for the claims pertaining to this assessment notice.
4. The claimant(s) must complete paragraph 2 listing all labor or improvements which was performed on or did benefit the subject mining claims. The value and date of the labor or improvements must also be listed. The total amount of labor or improvements can be listed, but the total expenditure must equal at least \$100 for each claim.
5. The names and current mailing addresses of the person(s) performing the labor shall be listed in paragraph 3.
6. The name and current mailing address of each owner (claimant) of the claims shall be listed in paragraph 4. The mailing address shall be the owner's address and not the address of an agent or anyone representing the claimant. Be sure to note if there has been a change of address.
7. Paragraph 5 shall be completed to show the date it was verified that all monuments required by law were properly erected, all notices were posted, and that corners were appropriately designated for all claims listed.
8. An exact legible reproduction or duplicate (other than microfilm or other electronic media) of this affidavit or another type of affidavit of assessment work that you file or will file in the county where each claim is located, must be filed with the BLM on or before December 30 of the calendar year in which the assessment year ends. For mill or tunnel sites, a separate notice of intent to hold must be filed with the BLM on or before December 30. Requirements for filing a notice of intent to hold can be found at 43 CFR 3835.33.
9. A processing fee of \$10 for each claim listed must be remitted to the BLM along with this or any other affidavit of assessment work.

PHOENIX MINING  
2018 AUG 20 11 55 AM  
BLM FIELD OFFICE  
RECEIVED  
ARIZONA

**NOTICE OF INTENTION TO HOLD MINING CLAIMS/SITES**

When Recorded Return Document to:

DAVID FRYBARGER  
2510 ANGLER DR.  
LAKE HAVASU CITY AZ 86404

Check here if this is a change of address.

Telephone: 928 230-9080

E-mail Address: DAVIDFRYBARGER@GMAIL.COM

RECEIVED  
 BLM AZ STATE OFFICE  
 2018 AUG 22 P 2:01  
 PHOENIX, ARIZONA  
 BLM  
 Date  
 Stamp

I (We) intend to hold the claims(s) and/or site(s) listed below for the calendar year 2018, and I (We) have filed or will file a Notice of Intent to Hold in the county where the claim (s) is located.

Reason for filing a Notice of Intent to Hold instead of an assessment work filing (check one):

- Maintenance fee was paid to maintain claim(s) during this assessment year.
- Mill or tunnel sites.
- Claim(s) was located during the current assessment year.
- BLM has deferred assessment work (attach copy of decision granting deferment, or pending petition for deferment including date petition was filed.)

Line No.	AMC NUMBER	CLAIM/SITE NAME	COUNTY RECORDER DATA (If available)	TWP	RNG	SEC
1	449053	LITTLE MICA # 6	2018014997	17N	16W	10
2						
3						
4						
5						
6						
7						
8						
9						
10						

181  
 INTERE  
 SEP 13 2018  
 BY: [Signature]

NOTICE OF INTENTION TO HOLD MINING CLAIMS/SITES  
page 2

RECEIVED  
BLM AZ STATE OFFICE  
2018 AUG 22 P 2:07  
PHOENIX, ARIZONA  
BLM  
Date  
Stamp

1. State of Arizona, County of MOHAVE

2. I (Name) DAVID FRYBARGER

3. Reside at (Address) 2510 ANGLER DR

City LAKE HAVASU CITY County MOHAVE State AZ Zip 86404 being duly sworn, depose and say that I am a citizen of the United States, more than eighteen years of age, that all of the facts set forth in this notice, subject to the provisions and penalties of 18 U.S.C. 1001 pertaining to the filing of false, fictitious, or fraudulent statements with the United States, are true and correct according to the best of my knowledge, information and belief.

4. Owner's name and address (If not shown in Items 1-3 above). DAVID FRYBARGER AND  
Laurie Bergeron 2731 War Eagle Dr. Lake Havasu City AZ 86406

5. Dated: \_\_\_\_\_ Signature: David Frybarger Laurie Bergeron

Bureau of Land Management  
Arizona State Office  
[www.blm.gov/az](http://www.blm.gov/az)

No. of Claims: _____ x \$10 = _____
Check No: _____ Init. _____
Receipt No.: _____
For BLM Use Only

Form: MCF110  
Revised July 2014  
Page 2 of 2



USPS TRACKING #



9405 5118 9956 0152 9786 60

PRESS FIRMLY TO SEAL

PRESS FIRMLY TO SEAL

# PRIORITY<sup>®</sup> ★ MAIL ★



DATE OF DELIVERY SPECIFIED\*



USPS TRACKING<sup>™</sup> INCLUDED\*



INSURANCE INCLUDED\*



PICKUP AVAILABLE

\* Domestic only

FROM: DAVID FRYBARGER  
2516 ANGLER DR.  
LAKE HAVASU CITY, AZ 86404

TO:

U.S. DEPARTMENT OF THE INTERIOR  
BUREAU OF LAND MANAGEMENT  
ONE NORTH CENTRAL AVE. SUITE 800  
PHOENIX, AZ 85004-4427

WHEN USED INTERNATIONALLY,  
A CUSTOMS DECLARATION  
LABEL MAY BE REQUIRED.

RECEIVED  
BLM AZ STATE OFFICE  
2018 AUG 28 2:06  
PHOENIX, ARIZONA



PS00001000014

EP14F July 2013  
OD: 12.5 x 9.5

VISIT US AT [USPS.COM](http://USPS.COM)<sup>®</sup>  
ORDER FREE SUPPLIES ONLINE



This envelope is made from post-consumer waste. Please recycle - again.

This packaging is the property of the U.S. Postal Service<sup>®</sup> and is provided solely for use in sending Priority Mail<sup>®</sup> shipment. Violation of federal law. This packaging is not for resale. EP14F © U.S. Postal Service. July 2013. All rights reserved.

**United States Department of the Interior**  
**Bureau of Land Management**  
 DIV OF LANDS, MINRLS & ENERGY  
 ONE N CENTRAL AVE  
 PHOENIX, AZ 85004 -4427  
 Phone: 602-417-9200

Receipt

No: 4243688

<b>Transaction #:</b> 4359134	
<b>Date of Transaction:</b> 08/24/2018	
CUSTOMER:	
DAVID FRYBARGER 2510 ANGLER DR LAKE HAVASU CITY, AZ 86404-2134 US	

LINE #	QTY	DESCRIPTION	REMARKS	UNIT PRICE	TOTAL
1	1.00	LOCATABLE MINERALS / MINING CLAIMS-NOT NEW-UNADJUD, ONE AUTH NO. ONLY / MINING CLAIM MONEY RECEIVED <b>CASES: AMC411759/\$80.00</b>	POL 2018/7 WAV NOI 2018/1	- n/a -	80.00
<b>TOTAL:</b>					<b>\$80.00</b>

PAYMENT INFORMATION			
1	AMOUNT:	80.00	POSTMARKED: N/A
	TYPE:	CHECK	RECEIVED: 08/22/2018
	CHECK NO:	1847	
	NAME:	FRYBARGER, DAVID 2510 ANGLER DR LAKE HAVASU CITY AZ 86404-2134 US	

REMARKS

This receipt was generated by the automated BLM Collections and Billing System and is a paper representation of a portion of the official electronic record contained therein.

UNITED STATES  
DEPARTMENT OF THE INTERIOR  
BUREAU OF LAND MANAGEMENT

FORM APPROVED  
OMB NO.: 1004-0114  
Expires: January 31, 2020

411759  
413524  
414921  
414951  
416023  
416163

**AFFIDAVIT OF ANNUAL ASSESSMENT WORK**

WHEN RECORDED, MAIL DOCUMENT TO:

NAME: DAVID FRYBARGER

ADDRESS: 2510 ANGLER DRIVE

CITY, STATE, ZIP: LAKE HAVASU, AZ 86404

**FOR COUNTY RECORDER'S USE**

No. of Claims 6  
x \$10/claim  
Total due BLM \$ 60.00

TO ALL WHOM IT MAY CONCERN:

1. The undersigned certifies that at least \$100 per claim was expended for development, labor and improvements, or equivalent value added, as the annual assessment work for the assessment year ending September 1, 2018 for the following contiguous unpatented mining claim(s), located in the County of MOHAVE, in the State of ARIZONA.

BLM Serial No.	Name of Claim	Tp	Rg	Sec	Mer	County Recordation Book and Page No.	Co. Recording Date
411759	LITTLE MICA	17N	16W	10	GSRB	2012034503	07/03/2012
413524	LITTLE MICA #2	17N	16W	10	GSRB	2012034504	07/03/2012
414921	LITTLE MICA #3	17N	16W	10	GSRB	2012034505	07/03/2012
414951	LITTLE MICA #4	17N	16W	10	GSRB	2012034506	07/03/2012
416023	LITTLE MICA #5	17N	16W	10	GSRB	2012034507	07/03/2012
416163	HERITAGE	17N	16W	10	GSRB	2012034508	07/03/2012

# 3946088

RECEIVED  
BLM AZ STATE OFFICE  
2017 AUG 29 A 8:29  
PHOENIX ARIZONA

SEP 05 2017





markings sufficient to appropriately designate the corner of the claim to which it pertains and the name of the claim(s).

I hereby certify under penalty of perjury under the laws of the State of ARIZONA that the foregoing statements are true and correct:

[Signature] Date: August 24, 2017  
(Signature of person responsible for above statement)

Title 18 U.S.C. 1001 and 43 U.S.C. 1212 make it a crime for any person knowingly and willfully to make to any department or agency of the United States any false, fictitious or fraudulent statements or representations as to any matter within its jurisdiction.


**Notary Block**

SUBSCRIBED AND SWORN TO before me, this 24 day of August 2017

By: [Signature]  
(Signature of Affiant)

Title: Notary

My Commission Expires: June 10, 2019



**INSTRUCTIONS**

1. This is an optional form that may be used to satisfy the requirements for the Bureau of Land Management (BLM) under the provisions of 43 U.S.C. §1744 and 30 U.S.C. §28-28d and the regulations thereunder (43 CFR part 3835). Since local and State laws may vary, you should contact your local and State agencies where the claims are located to ensure all applicable laws and requirements are satisfied.
2. The claimant(s) must fill in the date in paragraph 1 for the applicable assessment year and the county and state where the claims are located.
3. All claim names, BLM serial numbers, legal descriptions, and original county recording information must be listed for the claims pertaining to this assessment notice.
4. The claimant(s) must complete paragraph 2 listing all labor or improvements which was performed on or did benefit the subject mining claims. The value and date of the labor or improvements must also be listed. The total amount of labor or improvements can be listed, but the total expenditure must equal at least \$100 for each claim.
5. The names and current mailing addresses of the person(s) performing the labor shall be listed in paragraph 3.
6. The name and current mailing address of each owner (claimant) of the claims shall be listed in paragraph 4. The mailing address shall be the owner's address and not the address of an agent or anyone representing the claimant. Be sure to note if there has been a change of address.
7. Paragraph 5 shall be completed to show the date it was verified that all monuments required by law were properly erected, all notices were posted, and that corners were appropriately designated for all claims listed.
8. An exact legible reproduction or duplicate (other than microfilm or other electronic media) of this affidavit or another type of affidavit of assessment work that you file or will file in the county where each claim is located, must be filed with the BLM on or before December 30 of the calendar year in which the assessment year ends. For mill or tunnel sites, a separate notice of intent to hold must be filed with the BLM on or before December 30. Requirements for filing a notice of intent to hold can be found at 43 CFR 3835.33.
9. A processing fee of \$10 for each claim listed must be remitted to the BLM along with this or any other affidavit of assessment work.

RECEIVED  
STATE OFFICE  
AUG 24 8:29  
MILX ARIZONA

**United States Department of the Interior**  
**Bureau of Land Management**  
 DIV OF LANDS, MINRLS & ENERGY  
 ONE N CENTRAL AVE  
 PHOENIX, AZ 85004 -4427  
 Phone: 602-417-9200

Receipt

No: 3966088

<b>Transaction #:</b> 4075973	
<b>Date of Transaction:</b> 08/30/2017	
CUSTOMER:	
DAVID FRYBARGER 2510 ANGLER DR LAKE HAVASU CITY, AZ 86404-2134 US	

LINE #	QTY	DESCRIPTION	REMARKS	UNIT PRICE	TOTAL
1	1.00	LOCATABLE MINERALS / MINING CLAIMS- NOT NEW-UNADJUD, ONE AUTH NO. ONLY / MINING CLAIM MONEY RECEIVED <b>CASES: AMC411759/\$70.00</b>	POL 2017/6 NOI 2017/1 WAV	- n/a -	70.00
<b>TOTAL:</b>					<b>\$70.00</b>

PAYMENT INFORMATION			
1	AMOUNT:	70.00	POSTMARKED: N/A
	TYPE:	CHECK	RECEIVED: 08/29/2017
	CHECK NO:	1788	
	NAME:	FRYBARGER, DAVID H 2510 ANGLER DR LAKE HAVASU CITY AZ 86404-2134 US	

REMARKS

This receipt was generated by the automated BLM Collections and Billing System and is a paper representation of a portion of the official electronic record contained therein.



UNITED STATES  
DEPARTMENT OF THE INTERIOR  
BUREAU OF LAND MANAGEMENT

523  
4/11/17

**MAINTENANCE FEE WAIVER CERTIFICATION**

FORM APPROVED  
OMB NO. 1004-0114  
Expires: January 31, 2020

AMC 413524

SEE INSTRUCTIONS ON PAGE 2

1. This small miner waiver is filed for the assessment year beginning on September 1, 2017 and ending on September 1, 2018.
2. The undersigned and all related parties owned ten or fewer mining claims, mill, or tunnel sites located and maintained on Federal lands in the United States of America on September 1, 2017.
3. The undersigned have performed the assessment work required by law for each mining claim listed prior to filing this waiver and understand that by filing this form, the undersigned must file an affidavit of assessment work with the Bureau of Land Management (BLM) by the December 30th following the filing of this waiver.
4. The undersigned understand that if the assessment work obligation has not yet come due under 30 U.S.C. 28 (for those claims in their first assessment year only), a notice of intent to hold reciting this condition must be recorded by the December 30th following the filing of this waiver.
5. The undersigned understand that mill and tunnel sites may also be listed on this waiver and be waived from payment of the maintenance fee, and that a notice of intent to hold for these sites is required to be filed with the BLM by the December 30th following the filing of this waiver.
6. The undersigned understand and acknowledge that pursuant to 43 U.S.C. 1212 and 18 U.S.C. 1001, the filing or recording of a false, fictitious, or fraudulent document with the BLM may result in a fine of up to \$250,000, a prison term not to exceed five years, or both.
7. The mining claims, mill or tunnel sites for which this waiver from payment of the maintenance fees is requested are:

CLAIM OR SITE NAME	BLM RECORDATION SERIAL NUMBER
1. LITTLE MICA #2	AMC 413524
2.	
3.	
4.	
5.	
6.	
7.	
8.	
9.	
10.	

RECEIVED  
BLM AT STATE OFFICE  
2017 AUG 29 A 8:29  
PHOENIX, ARIZONA

The owner(s) (claimants) of the above mining claims and sites are:

NW CHECK  
7/17

DAVID FRYBARGER  
(Owner's Name - Please Print) ✓  
2510 ANGLER DRIVE  
(Owner's Mailing Address)

*David Frybarger*  
(Owner's Signature)  
LAKE HAVASU CITY AZ 86404  
(City) (State) (Zip Code)

2/17

JACK HODGES  
(Owner's Name - Please Print)  
3656 WINSTON DRIVE  
(Owner's Mailing Address)

*Jack Hodges*  
(Owner's Signature)  
LAKE HAVASU CITY AZ 86406  
(City) (State) (Zip Code)

2/17

ROGER FRYBARGER  
(Owner's Name - Please Print)  
2510 ANGLER DRIVE  
(Owner's Mailing Address)

*Roger Frybarger*  
(Owner's Signature)  
LAKE HAVASU CITY AZ 86404  
(City) (State) (Zip Code)

ENTERED  
Ac 483  
SEP 18 2017  
BY: FB

(Owner's Name - Please Print)  
(Owner's Mailing Address)

(Owner's Signature)  
(City) (State) (Zip Code)

UNITED STATES  
DEPARTMENT OF THE INTERIOR  
BUREAU OF LAND MANAGEMENT 566  
**MAINTENANCE FEE WAIVER CERTIFICATION**

*ADD*

FORM APPROVED  
OMB NO. 1004-0114  
Expires: October 31, 2016

SEE INSTRUCTIONS ON PAGE 2

413524

1. This small miner waiver is filed for the assessment year beginning on September 1, 2016 and ending on September 1, 2017.
2. The undersigned and all related parties owned ten or fewer mining claims, mill, or tunnel sites located and maintained on Federal lands in the United States of America on September 1, 2016.
3. The undersigned have performed the assessment work required by law for each mining claim listed prior to filing this waiver and understand that by filing this form, the undersigned must file an affidavit of assessment work with the Bureau of Land Management (BLM) by the December 30th following the filing of this waiver.
4. The undersigned understand that if the assessment work obligation has not yet come due under 30 U.S.C. 28 (for those claims in their first assessment year only), a notice of intent to hold reciting this condition must be recorded by the December 30th following the filing of this waiver.
5. The undersigned understand that mill and tunnel sites may also be listed on this waiver and be waived from payment of the maintenance fee, and that a notice of intent to hold for these sites is required to be filed with the BLM by the December 30th following the filing of this waiver.
6. The undersigned understand and acknowledge that pursuant to 43 U.S.C. 1212 and 18 U.S.C. 1001, the filing or recording of a false, fictitious, or fraudulent document with the BLM may result in a fine of up to \$250,000, a prison term not to exceed five years, or both.
7. The mining claims, mill or tunnel sites for which this waiver from payment of the maintenance fees is requested are:

CLAIM OR SITE NAME	BLM RECORDATION SERIAL NUMBER
1. LITTLE MICA #2	AMC 413524 <span style="float: right;">✓</span>
2.	
3.	
4.	
5.	
6.	
7.	
8.	
9.	
10.	

RECEIVED  
BLM AZ STATE OFFICE  
2016 AUG 31 P 3:18  
PHOENIX, ARIZONA

The owner(s) (claimants) of the above mining claims and sites are:

6. DAVID FRYBARGER  
(Owner's Name - Please Print)  
2510 ANGLER DRIVE ✓  
(Owner's Mailing Address)

*David Frybarger*  
(Owner's Signature)  
LAKE HAVASU CITY AZ 86404  
(City) (State) (Zip Code)

2. JACK HODGES  
(Owner's Name - Please Print)  
3656 WINSTON DRIVE ✓  
(Owner's Mailing Address)

*Jack Hodges*  
(Owner's Signature)  
LAKE HAVASU CITY AZ 86406  
(City) (State) (Zip Code)

2. ROGER FRYBARGER  
(Owner's Name - Please Print)  
2510 ANGLER DRIVE ✓  
(Owner's Mailing Address)

*Roger Frybarger*  
(Owner's Signature)  
LAKE HAVASU CITY AZ 86404  
(City) (State) (Zip Code)

AC 483 (2017)  
**ENTERED SEP 08 2016**  
 PB

(Owner's Name - Please Print)  
  
(Owner's Mailing Address)

(Owner's Signature)  
  
(City) (State) (Zip Code)

(Continued on page 2)

*W.W. - PB*



UNITED STATES  
DEPARTMENT OF THE INTERIOR  
BUREAU OF LAND MANAGEMENT

FORM APPROVED  
OMB NO.: 1004-0114  
Expires: October 31, 2016

**AFFIDAVIT OF ANNUAL ASSESSMENT WORK**

WHEN RECORDED, MAIL DOCUMENT TO:

NAME: DAVID FRYBARGER

ADDRESS: 2510 ANGLER DRIVE

CITY, STATE, ZIP: LAKE HAVASU CITY, AZ 86404

411759  
413524  
414921  
414951  
416023  
416163

FOR COUNTY RECORDER'S USE

No. of Claims 6  
x \$10/claim  
Total due BLM \$ 60.00

TO ALL WHOM IT MAY CONCERN:

1. The undersigned certifies that at least \$100 per claim was expended for development, labor and improvements, or equivalent value added, as the annual assessment work for the assessment year ending September 1, 2016 for the following contiguous unpatented mining claim(s), located in the County of MOHAVE, in the State of ARIZONA.

BLM Serial No.	Name of Claim	Tp Rg Sec Mer				County Recordation Book and Page No.	Date
		Example: 13N 5E 14 MDM					
411759	LITTLE MICA	17N	16W	10	GSRB	2012034503	07/03/2012
413524	LITTLE MICA #2	17N	16W	10	GSRB	2012034504	07/03/2012
414921	LITTLE MICA #3	17N	16W	10	GSRB	2012034505	07/03/2012
414951	LITTLE MICA #4	17N	16W	10	GSRB	2012034506	07/03/2012
416023	LITTLE MICA #5	17N	16W	10	GSRB	2012034507	07/03/2012
416163	HERITAGE	17N	16W	10	GSRB	2012034508	07/03/2012

PHOENIX, ARIZONA  
RECEIVED  
BLM AZ STATE OFFICE  
2016 AUG 31 P 3:19

(Continued on page 2)

RECEIPT # 3649597

2. Type of labor and improvements (specify what was done and give the total value for that labor and improvement to show at least \$100 for each claim). If a geological, geochemical, or geophysical survey was performed, as per 30 U.S.C. 28-1, reference the title of the report of survey, give cost and date of the survey and report, and indicate it was filed with the County Recorder:

Description of Work Performed	Value of Work Performed	Date Work Was Performed
Repaired/maintained existing access road	480	11/08/2015
Mineral sampling, identification and evaluation	300	11/11/2015
Maintained claim monuments	160	02/07/2016

3. Name and mailing address of each person who performed the labor and improvements:

Name (please print)  
Hal Owen/Geologist

David Frybarger

Laurie Bergeron

Stephanie Holmes

Current Mailing Address (please print)  
Lake Havasu City, AZ 86404

2510 Angler Dr., Lake Havasu City, AZ 86404

2731 War Eagle Dr., Lake Havasu City, AZ 86406

1745 Squall King Dr., Lake Havasu City, AZ 86406

RECEIVED  
 BLM AZ STATE OFFICE  
 2016 AUG 31 10:31 AM  
 PHOENIX, ARIZONA

4. Name and mailing address of each person who holds and claims the subject mining claim(s) for the valuable minerals contained therein. Be sure to indicate if there is a change of address:

Name (please print)

David Frybarger

Roger Frybarger

Jack Hodges

Stephanie Holmes

Laurie Bergeron

Current Mailing Address (please print)

2510 Angler Drive, Lake Havasu City, AZ 86404

2510 Angler Drive, Lake Havasu City, AZ 86404

3656 Winston Drive, Lake Havasu City, AZ 86406

2745 Squall King Drive, Lake Havasu City, AZ 86404

2731 War Eagle Drive, Lake Havasu City, AZ 86406

5. The undersigned testifies that on the date of February 07, 2016, all monuments required by law were erected upon the subject claim(s), and all notices required by law were posted on the subject claim(s) or copies thereof were in place, and at said date, each corner monument bore or contained

markings sufficient to appropriately designate the corner of the claim to which it pertains and the name of the claim(s).

I hereby certify under penalty of perjury under the laws of the State of ARIZONA that the foregoing statements are true and correct:

[Signature]  
(Signature of person responsible for above statement)

Date: AUGUST 25, 2016

Title 18 U.S.C. 1001 and 43 U.S.C. 1212 make it a crime for any person knowingly and willfully to make to any department or agency of the United States any false, fictitious or fraudulent statements or representations as to any matter within its jurisdiction.

**Notary Block**

SUBSCRIBED AND SWORN TO before me, this 25 day of August 2016

By: [Signature]  
(Signature of Affiant)

Title: \_\_\_\_\_



My Commission Expires: JUNE 10, 2019

**INSTRUCTIONS**

1. This is an optional form that may be used to satisfy the requirements for the Bureau of Land Management (BLM) under the provisions of 43 U.S.C. §1744 and 30 U.S.C. §28-28d and the regulations thereunder (43 CFR part 3835). Since local and State laws may vary, you should contact your local and State agencies where the claims are located to ensure all applicable laws and requirements are satisfied.
2. The claimant(s) must fill in the date in paragraph 1 for the applicable assessment year and the county and state where the claims are located.
3. All claim names, BLM serial numbers, legal descriptions, and original county recording information must be listed for the claims pertaining to this assessment notice.
4. The claimant(s) must complete paragraph 2 listing all labor or improvements which was performed on or did benefit the subject mining claims. The value and date of the labor or improvements must also be listed. The total amount of labor or improvements can be listed, but the total expenditure must equal at least \$100 for each claim.
5. The names and current mailing addresses of the person(s) performing the labor shall be listed in paragraph 3.
6. The name and current mailing address of each owner (claimant) of the claims shall be listed in paragraph 4. The mailing address shall be the owner's address and not the address of an agent or anyone representing the claimant. Be sure to note if there has been a change of address.
7. Paragraph 5 shall be completed to show the date it was verified that all monuments required by law were properly erected, all notices were posted, and that corners were appropriately designated for all claims listed.
8. An exact legible reproduction or duplicate (other than microfilm or other electronic media) of this affidavit or another type of affidavit of assessment work that you file or will file in the county where each claim is located, must be filed with the BLM on or before December 30 of the calendar year in which the assessment year ends. For mill or tunnel sites, a separate notice of intent to hold must be filed with the BLM on or before December 30. Requirements for filing a notice of intent to hold can be found at 43 CFR 3835.33.
9. A processing fee of \$10 for each claim listed must be remitted to the BLM along with this or any other affidavit of assessment work.

2016 AUG 31 P 3:19  
RECEIVED  
BLM AZ STATE OFFICE

**United States Department of the Interior**  
**Bureau of Land Management**  
 DIV OF LANDS, MINRLS & ENERGY  
 ONE N CENTRAL AVE  
 PHOENIX, AZ 85004 -4427  
 Phone: 602-417-9200

Receipt

No: 3649597


<b>Transaction #:</b> 3753606	
<b>Date of Transaction:</b> 09/01/2016	
<b>CUSTOMER:</b>	
DAVID FRYBARGER 2510 ANGLER DR LAKE HAVASU CITY, AZ 86404-2134 US	

LINE #	QTY	DESCRIPTION	REMARKS	UNIT PRICE	TOTAL
1	1.00	LOCATABLE MINERALS / MINING CLAIMS-NOT NEW-UNADJUD, ONE AUTH NO. ONLY / MINING CLAIM MONEY RECEIVED CASES: AMC411759/\$60.00	WAIVER 2017 - 6 / POL 2016 - 6	- n/a -	60.00
<b>TOTAL:</b>					<b>\$60.00</b>

PAYMENT INFORMATION			
1	AMOUNT:	60.00	POSTMARKED: 08/29/2016
	TYPE:	CHECK	RECEIVED: 08/31/2016
	CHECK NO:	1684	
	NAME:	FRYBARGER, DAVID H 2510 ANGLER DR LAKE HAVASU CITY AZ 86404-2134 US	

REMARKS

This receipt was generated by the automated BLM Collections and Billing System and is a paper representation of a portion of the official electronic record contained therein.

ENTERED  
 SEP - 6 2016  




PRESS FIRMLY TO SEAL

PRESS FIRMLY TO SEAL



1007



85004

U.S. POSTAGE  
PAID  
LAKE HAVASU CITY, AZ  
86403  
AUG 29 18  
AMOUNT  
**\$22.95**  
R2304E105179-9

# PRIORITY ★ MAIL ★ EXPRESS™

OUR FASTEST SERVICE IN THE U.S.



This envelope is made from post-consumer waste. Please recycle - again.

WHEN USED INTERNATIONALLY,  
A CUSTOMS DECLARATION  
LABEL MAY BE REQUIRED.



EP13F July 2013 OD: 12.5 x 9.5



PS10001000006

WRITE FIRMLY WITH BALL POINT PEN ON HARD SURFACE TO MAKE ALL COPIES LEGIBLE.

**CUSTOMER USE ONLY**

FROM: (PLEASE PRINT) \_\_\_\_\_ PHONE: ( ) \_\_\_\_\_

PAYMENT BY ACCOUNT (if applicable) \_\_\_\_\_

**DELIVERY OPTIONS (Customer Use Only)**

SIGNATURE REQUIRED Note: The mailer must check the "Signature Required" box if the mailer: 1) Requires the addressee's signature; OR 2) Purchases additional insurance; OR 3) Purchases COD service; OR 4) mail receptacle or other secure location without attempting to obtain the addressee's signature on delivery.

**Delivery Options**

No Saturday Delivery (delivered next business day)

Sunday/Holiday Delivery Required (additional fee, where available)\*

10:30 AM Delivery Required (additional fee, where available)\*

\*Refer to USPS.com® or local Post Office™ for availability.

TO: (PLEASE PRINT) \_\_\_\_\_ PHONE: ( ) \_\_\_\_\_

ZIP + 4® (U.S. ADDRESSES ONLY) \_\_\_\_\_ **800**

■ For pickup or USPS Tracking™, visit USPS.com or call 800-222-1811.  
■ \$100.00 insurance included.



E L 0 9 6 8 9 3 6 1 1 U S

E L 0 9 6 8 9 3 6 1 1 U S



PRIORITY  
★ MAIL ★  
EXPRESS™

**ORIGIN (POSTAL SERVICE USE ONLY)**

1-Day  2-Day  Military  DPO

PO ZIP Code 62442	Scheduled Delivery Date (MM/DD/YY) 10-27-16	Postage \$ 27.95
Date Accepted (MM/DD/YY) 10-27-16	Scheduled Delivery Time <input type="checkbox"/> 10:30 AM <input checked="" type="checkbox"/> 3:00 PM <input type="checkbox"/> 12 NOON	Insurance Fee \$
Time Accepted 10:11	10:30 AM Delivery Fee \$	Return Receipt Fee \$
Weight <input type="checkbox"/> Flat Rate 3 lbs. 3 ozs.	Sunday/Holiday Premium Fee \$	Live Animal Transportation Fee \$
	Acceptance Employee Initials [Signature]	Total Postage & Fees \$ 27.95

**DELIVERY (POSTAL SERVICE USE ONLY)**

Delivery Attempt (MM/DD/YY) Time [Blank]	<input type="checkbox"/> AM <input type="checkbox"/> PM	Employee Signature
Delivery Attempt (MM/DD/YY) Time [Blank]	<input type="checkbox"/> AM <input type="checkbox"/> PM	Employee Signature

LABEL 11-B, SEPTEMBER 2015 PSN 7690-02-000-9996 3-ADDRESSEE COPY

VISIT US AT USPS.COM®  
ORDER FREE SUPPLIES ONLINE



UNITED STATES  
POSTAL SERVICE

This packaging is the property of the U.S. Postal Service® and is provided solely for use in sending Priority Mail Express™ shipments. Misuse may be a violation of federal law. This packaging is not for resale. EP13F © U.S. Postal Service; July 2013; All rights reserved.

# PRIORITY ★ MAIL ★ EXPRESS™



## FLAT RATE ENVELOPE

ONE RATE ★ ANY WEIGHT\*

RECEIVED  
BLM AZ STATE OFFICE  
2016 AUG 31 P 3:18  
PHOENIX, ARIZONA



PS 1000100006

EP13F July 2013  
OD: 12.5 x 9.5



\* Money Back Guarantee to U.S., select APO/FPO/DPO, and select International destinations. See DMM and IMM at [pe.usps.com](http://pe.usps.com) for complete details.  
\* For international shipments, the maximum weight is 4 lbs.

UNITED STATES  
DEPARTMENT OF THE INTERIOR  
BUREAU OF LAND MANAGEMENT

501

**MAINTENANCE FEE WAIVER CERTIFICATION**

*AA*

416163  
411759  
FORM APPROVED  
OMB NO. 1004-0114 413524  
Expires: October 31, 2016  
416023 414921

SEE INSTRUCTIONS ON PAGE 2

- This small miner waiver is filed for the assessment year beginning on September 1, 2015 and ending on September 1, 2016. 414951
- The undersigned and all related parties owned ten or fewer mining claims, mill, or tunnel sites located and maintained on Federal lands in the United States of America on September 1, 2015.
- The undersigned have performed the assessment work required by law for each mining claim listed prior to filing this waiver and understand that by filing this form, the undersigned must file an affidavit of assessment work with the Bureau of Land Management (BLM) by the December 30th following the filing of this waiver.
- The undersigned understand that if the assessment work obligation has not yet come due under 30 U.S.C. 28 (for those claims in their first assessment year only), a notice of intent to hold reciting this condition must be recorded by the December 30th following the filing of this waiver.
- The undersigned understand that mill and tunnel sites may also be listed on this waiver and be waived from payment of the maintenance fee, and that a notice of intent to hold for these sites is required to be filed with the BLM by the December 30th following the filing of this waiver.
- The undersigned understand and acknowledge that pursuant to 43 U.S.C. 1212 and 18 U.S.C. 1001, the filing or recording of a false, fictitious, or fraudulent document with the BLM may result in a fine of up to \$250,000, a prison term not to exceed five years, or both.
- The mining claims, mill or tunnel sites for which this waiver from payment of the maintenance fees is requested are:

CLAIM OR SITE NAME	BLM RECORDATION SERIAL NUMBER
1. HERITAGE	AMC 416163 ✓
2.	
3.	
4.	
5.	
6.	
7.	
8.	
9.	
10.	

RECEIVED  
 BLM ASSESSMENT OFFICE  
 2015 AUG 24 P 2:58  
 PHOENIX, ARIZONA

The owner(s) (claimants) of the above mining claims and sites are:

DAVID FRYBARGER  
 \_\_\_\_\_  
 (Owner's Name - Please Print)  
 2510 ANGLER DRIVE  
 \_\_\_\_\_  
 (Owner's Mailing Address)

*David Frybarger*  
 \_\_\_\_\_  
 (Owner's Signature)  
 LAKE HAVASU CITY AZ 86404  
 \_\_\_\_\_  
 (City) (State) (Zip Code)

STEPHANIE HOLMES  
 \_\_\_\_\_  
 (Owner's Name - Please Print)  
 2745 SQUALL KING DRIVE  
 \_\_\_\_\_  
 (Owner's Mailing Address)

*Stephanie Holmes*  
 \_\_\_\_\_  
 (Owner's Signature)  
 LAKE HAVASU CITY AZ 86404  
 \_\_\_\_\_  
 (City) (State) (Zip Code)

\_\_\_\_\_  
 (Owner's Name - Please Print)  
 \_\_\_\_\_  
 (Owner's Mailing Address)

\_\_\_\_\_  
 (Owner's Signature)  
 \_\_\_\_\_  
 (City) (State) (Zip Code)

\_\_\_\_\_  
 (Owner's Name - Please Print)  
 \_\_\_\_\_  
 (Owner's Mailing Address)

\_\_\_\_\_  
 (Owner's Signature)  
 \_\_\_\_\_  
 (City) (State) (Zip Code)

(Continued on page 2)

ENTERED  
 SEP 09 2015  
 BY: *Par*

*nwv*  
 9/9/2015

(Owner's Name - Please Print)	(Owner's Signature)		
(Owner's Mailing Address)	(City)	(State)	(Zip Code)
(Owner's Name - Please Print)	(Owner's Signature)		
(Owner's Mailing Address)	(City)	(State)	(Zip Code)
(Owner's Name - Please Print)	(Owner's Signature)		
(Owner's Mailing Address)	(City)	(State)	(Zip Code)
(Owner's Name - Please Print)	(Owner's Signature)		
(Owner's Mailing Address)	(City)	(State)	(Zip Code)

18 U.S.C. 1001 and 43 U.S.C. 1212 make it a crime for any person knowingly and willfully to make to any department or agency of the United States any false, fictitious or fraudulent statements or representations as to any matter within its jurisdiction.

**INSTRUCTIONS**

1. This certification is made under the provisions of 43 U.S.C. § 1744 and 30 U.S.C. §28-28k and the regulations thereunder (43 CFR Part 3830).
2. The claimant(s) must fill in the dates in paragraph 1 for the beginning and ending of the assessment year for which this waiver is sought.
3. The claimant(s) must fill in the date in paragraph 2 for the beginning of the assessment year for which this waiver is sought.
4. All claim and site names and BLM serial numbers must be listed for the mining claims, mill sites, and tunnel sites for which the waiver is sought.
5. All owners of the mining claims, mill sites, and tunnel sites and their addresses must be given.
6. This waiver form must be signed by all the claimants or their designated agent, in original form. If an agent is designated, a notarized designation of agent, signed by all of the claimants with proper address given, must be submitted with this waiver.
7. This form must be filed no later than September 1st for the upcoming assessment year in the BLM State Office where the mining claims or sites are recorded, or the waiver cannot be granted by the BLM. (Example: To obtain a waiver for the assessment year 2012, which begins on September 1, 2011, you must qualify for and file for a waiver no later than September 1, 2011, in the proper BLM State Office.)
8. For all mining claims which require assessment work, you must record an affidavit of labor on or before the December 30th immediately following the filing of this waiver. For all other mining claims or sites waived, you must record a notice of intent to hold on or before the December 30th immediately following the filing of this waiver.
9. Mill and tunnel sites may also be listed on this waiver and be waived from payment of the maintenance fee. A notice of intent to hold for these sites is required to be filed by the December 30th following the filing of this waiver.

**FOR OFFICIAL USE ONLY**



1502

411759

MAINTENANCE FEE WAIVER CERTIFICATION

FORM APPROVED  
OMB NO. 1004-0114  
Expires: October 31, 2016

SEE INSTRUCTIONS ON PAGE 2

- This small miner waiver is filed for the assessment year beginning on September 1, 2015 and ending on September 1, 2016.
- The undersigned and all related parties owned ten or fewer mining claims, mill, or tunnel sites located and maintained on Federal lands in the United States of America on September 1, 2015.
- The undersigned have performed the assessment work required by law for each mining claim listed prior to filing this waiver and understand that by filing this form, the undersigned must file an affidavit of assessment work with the Bureau of Land Management (BLM) by the December 30th following the filing of this waiver.
- The undersigned understand that if the assessment work obligation has not yet come due under 30 U.S.C. 28 (for those claims in their first assessment year only), a notice of intent to hold reciting this condition must be recorded by the December 30th following the filing of this waiver.
- The undersigned understand that mill and tunnel sites may also be listed on this waiver and be waived from payment of the maintenance fee, and that a notice of intent to hold for these sites is required to be filed with the BLM by the December 30th following the filing of this waiver.
- The undersigned understand and acknowledge that pursuant to 43 U.S.C. 1212 and 18 U.S.C. 1001, the filing or recording of a false, fictitious, or fraudulent document with the BLM may result in a fine of up to \$250,000, a prison term not to exceed five years, or both.
- The mining claims, mill or tunnel sites for which this waiver from payment of the maintenance fees is requested are:

CLAIM OR SITE NAME	BLM RECORDATION SERIAL NUMBER
1. LITTLE MICA	AMC 411759 ✓
2.	
3.	
4.	
5.	
6.	
7.	
8.	
9.	
10.	

RECEIVED FROM  
2015 AUG 24 P 2:58  
PHOENIX, ARIZONA

The owner(s) (claimants) of the above mining claims and sites are:

DAVID FRYBARGER

(Owner's Name - Please Print)

2510 ANGLER DRIVE

(Owner's Mailing Address)

(Owner's Signature)

LAKE HAVASU CITY

(City)

AZ

(State)

86404

(Zip Code)

JACK HODGES

(Owner's Name - Please Print)

3656 WINSTON DRIVE

(Owner's Mailing Address)

(Owner's Signature)

LAKE HAVASU CITY

(City)

AZ

(State)

86406

(Zip Code)

(Owner's Name - Please Print)

(Owner's Signature)

(Owner's Mailing Address)

(City)

(State)

(Zip Code)

(Owner's Name - Please Print)

(Owner's Signature)

(Owner's Mailing Address)

(City)

(State)

(Zip Code)

nmw  
9/9/20

\_\_\_\_\_  
(Owner's Name - Please Print)

\_\_\_\_\_  
(Owner's Signature)

\_\_\_\_\_  
(Owner's Mailing Address)

\_\_\_\_\_  
(City)

\_\_\_\_\_  
(State)

\_\_\_\_\_  
(Zip Code)

\_\_\_\_\_  
(Owner's Name - Please Print)

\_\_\_\_\_  
(Owner's Signature)

\_\_\_\_\_  
(Owner's Mailing Address)

\_\_\_\_\_  
(City)

\_\_\_\_\_  
(State)

\_\_\_\_\_  
(Zip Code)

\_\_\_\_\_  
(Owner's Name - Please Print)

\_\_\_\_\_  
(Owner's Signature)

\_\_\_\_\_  
(Owner's Mailing Address)

\_\_\_\_\_  
(City)

\_\_\_\_\_  
(State)

\_\_\_\_\_  
(Zip Code)

\_\_\_\_\_  
(Owner's Name - Please Print)

\_\_\_\_\_  
(Owner's Signature)

\_\_\_\_\_  
(Owner's Mailing Address)

\_\_\_\_\_  
(City)

\_\_\_\_\_  
(State)

\_\_\_\_\_  
(Zip Code)

18 U.S.C. 1001 and 43 U.S.C. 1212 make it a crime for any person knowingly and willfully to make to any department or agency of the United States any false, fictitious or fraudulent statements or representations as to any matter within its jurisdiction.

INSTRUCTIONS

1. This certification is made under the provisions of 43 U.S.C. § 1744 and 30 U.S.C. §28-28k and the regulations thereunder (43 CFR Part 3830).
2. The claimant(s) must fill in the dates in paragraph 1 for the beginning and ending of the assessment year for which this waiver is sought.
3. The claimant(s) must fill in the date in paragraph 2 for the beginning of the assessment year for which this waiver is sought.
4. All claim and site names and BLM serial numbers must be listed for the mining claims, mill sites, and tunnel sites for which the waiver is sought.
5. All owners of the mining claims, mill sites, and tunnel sites and their addresses must be given.
6. This waiver form must be signed by all the claimants or their designated agent, in original form. If an agent is designated, a notarized designation of agent, signed by all of the claimants with proper address given, must be submitted with this waiver.
7. This form must be filed no later than September 1st for the upcoming assessment year in the BLM State Office where the mining claims or sites are recorded, or the waiver cannot be granted by the BLM. (Example: To obtain a waiver for the assessment year 2012, which begins on September 1, 2011, you must qualify for and file for a waiver no later than September 1, 2011, in the proper BLM State Office.)
8. For all mining claims which require assessment work, you must record an affidavit of labor on or before the December 30th immediately following the filing of this waiver. For all other mining claims or sites waived, you must record a notice of intent to hold on or before the December 30th immediately following the filing of this waiver.
9. Mill and tunnel sites may also be listed on this waiver and be waived from payment of the maintenance fee. A notice of intent to hold for these sites is required to be filed by the December 30th following the filing of this waiver.

FOR OFFICIAL USE ONLY

UNITED STATES  
DEPARTMENT OF THE INTERIOR  
BUREAU OF LAND MANAGEMENT

503

*AdA*

413524

**MAINTENANCE FEE WAIVER CERTIFICATION**

FORM APPROVED  
OMB NO. 1004-0114  
Expires: October 31, 2016

SEE INSTRUCTIONS ON PAGE 2

- This small miner waiver is filed for the assessment year beginning on September 1, 2015 and ending on September 1, 2016.
- The undersigned and all related parties owned ten or fewer mining claims, mill, or tunnel sites located and maintained on Federal lands in the United States of America on September 1, 2015.
- The undersigned have performed the assessment work required by law for each mining claim listed prior to filing this waiver and understand that by filing this form, the undersigned must file an affidavit of assessment work with the Bureau of Land Management (BLM) by the December 30th following the filing of this waiver.
- The undersigned understand that if the assessment work obligation has not yet come due under 30 U.S.C. 28 (for those claims in their first assessment year only), a notice of intent to hold reciting this condition must be recorded by the December 30th following the filing of this waiver.
- The undersigned understand that mill and tunnel sites may also be listed on this waiver and be waived from payment of the maintenance fee, and that a notice of intent to hold for these sites is required to be filed with the BLM by the December 30th following the filing of this waiver.
- The undersigned understand and acknowledge that pursuant to 43 U.S.C. 1212 and 18 U.S.C. 1001, the filing or recording of a false, fictitious, or fraudulent document with the BLM may result in a fine of up to \$250,000, a prison term not to exceed five years, or both.
- The mining claims, mill or tunnel sites for which this waiver from payment of the maintenance fees is requested are:

CLAIM OR SITE NAME	BLM RECORDATION SERIAL NUMBER
1. LITTLE MICA #2	AMC 413524 ✓
2.	
3.	
4.	
5.	
6.	
7.	
8.	
9.	
10.	

BLM RECEIVED  
 2015 AUG 24 P 2:58  
 PHOENIX, ARIZONA

The owner(s) (claimants) of the above mining claims and sites are:

DAVID FRYBARGER  
 (Owner's Name - Please Print)  
 2510 ANGLER DRIVE  
 (Owner's Mailing Address)

*David Frybarger*  
 (Owner's Signature)  
 LAKE HAVASU CITY AZ 86404  
 (City) (State) (Zip Code)

JACK HODGES  
 (Owner's Name - Please Print)  
 3656 WINSTON DRIVE  
 (Owner's Mailing Address)

*Jack Hodges*  
 (Owner's Signature)  
 LAKE HAVASU CITY AZ 86406  
 (City) (State) (Zip Code)

ROGER FRYBARGER  
 (Owner's Name - Please Print)  
 2510 ANGLER DRIVE  
 (Owner's Mailing Address)

*Roger Frybarger*  
 (Owner's Signature)  
 LAKE HAVASU CITY AZ 86404  
 (City) (State) (Zip Code)

\_\_\_\_\_  
 (Owner's Name - Please Print)  
 \_\_\_\_\_  
 (Owner's Mailing Address)

\_\_\_\_\_  
 (Owner's Signature)  
 \_\_\_\_\_  
 (City) (State) (Zip Code)

*NWV  
9/9/20*



(Owner's Name - Please Print)

(Owner's Signature)

(Owner's Mailing Address)

(City)

(State)

(Zip Code)

(Owner's Name - Please Print)

(Owner's Signature)

(Owner's Mailing Address)

(City)

(State)

(Zip Code)

(Owner's Name - Please Print)

(Owner's Signature)

(Owner's Mailing Address)

(City)

(State)

(Zip Code)

(Owner's Name - Please Print)

(Owner's Signature)

(Owner's Mailing Address)

(City)

(State)

(Zip Code)

18 U.S.C. 1001 and 43 U.S.C. 1212 make it a crime for any person knowingly and willfully to make to any department or agency of the United States any false, fictitious or fraudulent statements or representations as to any matter within its jurisdiction.

INSTRUCTIONS

1. This certification is made under the provisions of 43 U.S.C. § 1744 and 30 U.S.C. §28-28k and the regulations thereunder (43 CFR Part 3830).
2. The claimant(s) must fill in the dates in paragraph 1 for the beginning and ending of the assessment year for which this waiver is sought.
3. The claimant(s) must fill in the date in paragraph 2 for the beginning of the assessment year for which this waiver is sought.
4. All claim and site names and BLM serial numbers must be listed for the mining claims, mill sites, and tunnel sites for which the waiver is sought.
5. All owners of the mining claims, mill sites, and tunnel sites and their addresses must be given.
6. This waiver form must be signed by all the claimants or their designated agent, in original form. If an agent is designated, a notarized designation of agent, signed by all of the claimants with proper address given, must be submitted with this waiver.
7. This form must be filed no later than September 1st for the upcoming assessment year in the BLM State Office where the mining claims or sites are recorded, or the waiver cannot be granted by the BLM. (Example: To obtain a waiver for the assessment year 2012, which begins on September 1, 2011, you must qualify for and file for a waiver no later than September 1, 2011, in the proper BLM State Office.)
8. For all mining claims which require assessment work, you must record an affidavit of labor on or before the December 30th immediately following the filing of this waiver. For all other mining claims or sites waived, you must record a notice of intent to hold on or before the December 30th immediately following the filing of this waiver.
9. Mill and tunnel sites may also be listed on this waiver and be waived from payment of the maintenance fee. A notice of intent to hold for these sites is required to be filed by the December 30th following the filing of this waiver.

FOR OFFICIAL USE ONLY



UNITED STATES  
DEPARTMENT OF THE INTERIOR  
BUREAU OF LAND MANAGEMENT

504

414921

**MAINTENANCE FEE WAIVER CERTIFICATION**

*DA*

FORM APPROVED  
OMB NO. 1004-0114  
Expires: October 31, 2016

SEE INSTRUCTIONS ON PAGE 2

1. This small miner waiver is filed for the assessment year beginning on September 1, 2015 and ending on September 1, 2016.
2. The undersigned and all related parties owned ten or fewer mining claims, mill, or tunnel sites located and maintained on Federal lands in the United States of America on September 1, 2015.
3. The undersigned have performed the assessment work required by law for each mining claim listed prior to filing this waiver and understand that by filing this form, the undersigned must file an affidavit of assessment work with the Bureau of Land Management (BLM) by the December 30th following the filing of this waiver.
4. The undersigned understand that if the assessment work obligation has not yet come due under 30 U.S.C. 28 (for those claims in their first assessment year only), a notice of intent to hold reciting this condition must be recorded by the December 30th following the filing of this waiver.
5. The undersigned understand that mill and tunnel sites may also be listed on this waiver and be waived from payment of the maintenance fee, and that a notice of intent to hold for these sites is required to be filed with the BLM by the December 30th following the filing of this waiver.
6. The undersigned understand and acknowledge that pursuant to 43 U.S.C. 1212 and 18 U.S.C. 1001, the filing or recording of a false, fictitious, or fraudulent document with the BLM may result in a fine of up to \$250,000, a prison term not to exceed five years, or both.
7. The mining claims, mill or tunnel sites for which this waiver from payment of the maintenance fees is requested are:

CLAIM OR SITE NAME	BLM RECORDATION SERIAL NUMBER
1. LITTLE MICA #3	AMC 414921 ✓
2.	
3.	
4.	
5.	
6.	
7.	
8.	
9.	
10.	

The owner(s) (claimants) of the above mining claims and sites are:

DAVID FRYBARGER

(Owner's Name - Please Print)

2510 ANGLER DRIVE

(Owner's Mailing Address)

*David Frybarger*  
(Owner's Signature)

LAKE HAVASU CITY

(City)

AZ

(State)

86404

(Zip Code)

PHOENIX, ARIZONA

2015

AUG 24 P

58

(State)

(Zip Code)

RECEIVED  
BLM

(Owner's Name - Please Print)

(Owner's Mailing Address)

(Owner's Signature)

(City)

(Owner's Name - Please Print)

(Owner's Mailing Address)

(Owner's Signature)

(City)

(State)

(Zip Code)

(Owner's Name - Please Print)

(Owner's Mailing Address)

(Owner's Signature)

(City)

(State)

(Zip Code)

09 2015  
*rw*

NW  
9/9/2015

(Owner's Name - Please Print)	(Owner's Signature)
(Owner's Mailing Address)	(City) (State) (Zip Code)
(Owner's Name - Please Print)	(Owner's Signature)
(Owner's Mailing Address)	(City) (State) (Zip Code)
(Owner's Name - Please Print)	(Owner's Signature)
(Owner's Mailing Address)	(City) (State) (Zip Code)
(Owner's Name - Please Print)	(Owner's Signature)
(Owner's Mailing Address)	(City) (State) (Zip Code)

18 U.S.C. 1001 and 43 U.S.C. 1212 make it a crime for any person knowingly and willfully to make to any department or agency of the United States any false, fictitious or fraudulent statements or representations as to any matter within its jurisdiction.

**INSTRUCTIONS**

1. This certification is made under the provisions of 43 U.S.C. § 1744 and 30 U.S.C. §28-28k and the regulations thereunder (43 CFR Part 3830).
2. The claimant(s) must fill in the dates in paragraph 1 for the beginning and ending of the assessment year for which this waiver is sought.
3. The claimant(s) must fill in the date in paragraph 2 for the beginning of the assessment year for which this waiver is sought.
4. All claim and site names and BLM serial numbers must be listed for the mining claims, mill sites, and tunnel sites for which the waiver is sought.
5. All owners of the mining claims, mill sites, and tunnel sites and their addresses must be given.
6. This waiver form must be signed by all the claimants or their designated agent, in original form. If an agent is designated, a notarized designation of agent, signed by all of the claimants with proper address given, must be submitted with this waiver.
7. This form must be filed no later than September 1st for the upcoming assessment year in the BLM State Office where the mining claims or sites are recorded, or the waiver cannot be granted by the BLM. (Example: To obtain a waiver for the assessment year 2012, which begins on September 1, 2011, you must qualify for and file for a waiver no later than September 1, 2011, in the proper BLM State Office.)
8. For all mining claims which require assessment work, you must record an affidavit of labor on or before the December 30th immediately following the filing of this waiver. For all other mining claims or sites waived, you must record a notice of intent to hold on or before the December 30th immediately following the filing of this waiver.
9. Mill and tunnel sites may also be listed on this waiver and be waived from payment of the maintenance fee. A notice of intent to hold for these sites is required to be filed by the December 30th following the filing of this waiver.

FOR OFFICIAL USE ONLY

UNITED STATES  
DEPARTMENT OF THE INTERIOR  
BUREAU OF LAND MANAGEMENT

505

414951

**MAINTENANCE FEE WAIVER CERTIFICATION**

*AA*

FORM APPROVED  
OMB NO. 1004-0114  
Expires: October 31, 2016

SEE INSTRUCTIONS ON PAGE 2

- This small miner waiver is filed for the assessment year beginning on September 1, 2015 and ending on September 1, 2016.
- The undersigned and all related parties owned ten or fewer mining claims, mill, or tunnel sites located and maintained on Federal lands in the United States of America on September 1, 2015.
- The undersigned have performed the assessment work required by law for each mining claim listed prior to filing this waiver and understand that by filing this form, the undersigned must file an affidavit of assessment work with the Bureau of Land Management (BLM) by the December 30th following the filing of this waiver.
- The undersigned understand that if the assessment work obligation has not yet come due under 30 U.S.C. 28 (for those claims in their first assessment year only), a notice of intent to hold reciting this condition must be recorded by the December 30th following the filing of this waiver.
- The undersigned understand that mill and tunnel sites may also be listed on this waiver and be waived from payment of the maintenance fee, and that a notice of intent to hold for these sites is required to be filed with the BLM by the December 30th following the filing of this waiver.
- The undersigned understand and acknowledge that pursuant to 43 U.S.C. 1212 and 18 U.S.C. 1001, the filing or recording of a false, fictitious, or fraudulent document with the BLM may result in a fine of up to \$250,000, a prison term not to exceed five years, or both.
- The mining claims, mill or tunnel sites for which this waiver from payment of the maintenance fees is requested are:

CLAIM OR SITE NAME	BLM RECORDATION SERIAL NUMBER
1. LITTLE MICA #4	AMC 414951 ✓
2.	
3.	
4.	
5.	
6.	
7.	
8.	
9.	
10.	

RECEIVED  
 2015 AUG 24 P 2:58  
 PHOENIX, ARIZONA

The owner(s) (claimants) of the above mining claims and sites are:

Laurie Bergeron  
(Owner's Name - Please Print)  
2731 WAR EAGLE DRIVE  
(Owner's Mailing Address)

*Laurie A. Bergeron*  
(Owner's Signature)  
LAKE HAVASU CITY AZ 86406  
(City) (State) (Zip Code)

DAVID FRYBARGER  
(Owner's Name - Please Print)  
2510 ANGLER DRIVE  
(Owner's Mailing Address)

*David Frybarger*  
(Owner's Signature)  
LAKE HAVASU CITY AZ 86404  
(City) (State) (Zip Code)

\_\_\_\_\_  
(Owner's Name - Please Print)  
\_\_\_\_\_  
(Owner's Mailing Address)

\_\_\_\_\_  
(Owner's Signature)  
\_\_\_\_\_  
(City) (State) (Zip Code)

\_\_\_\_\_  
(Owner's Name - Please Print)  
\_\_\_\_\_  
(Owner's Mailing Address)

\_\_\_\_\_  
(Owner's Signature)  
\_\_\_\_\_  
(City) (State) (Zip Code)

(Continued on page 2)

*22. 11.24.15 This waiver was found to be acceptable. Laurie Bergeron called to state that a transfer had been deleted but that the Shannon's had not been deleted. mww 9/9/16*

UNITED STATES  
DEPARTMENT OF THE INTERIOR  
BUREAU OF LAND MANAGEMENT  
**MAINTENANCE FEE WAIVER CERTIFICATION**

505

*ADA*

414951

FORM APPROVED  
OMB NO. 1004-0114  
Expires: October 31, 2016

SEE INSTRUCTIONS ON PAGE 2

- This small miner waiver is filed for the assessment year beginning on September 1, 2015 and ending on September 1, 2016.
- The undersigned and all related parties owned ten or fewer mining claims, mill, or tunnel sites located and maintained on Federal lands in the United States of America on September 1, 2015.
- The undersigned have performed the assessment work required by law for each mining claim listed prior to filing this waiver and understand that by filing this form, the undersigned must file an affidavit of assessment work with the Bureau of Land Management (BLM) by the December 30th following the filing of this waiver.
- The undersigned understand that if the assessment work obligation has not yet come due under 30 U.S.C. 28 (for those claims in their first assessment year only), a notice of intent to hold reciting this condition must be recorded by the December 30th following the filing of this waiver.
- The undersigned understand that mill and tunnel sites may also be listed on this waiver and be waived from payment of the maintenance fee, and that a notice of intent to hold for these sites is required to be filed with the BLM by the December 30th following the filing of this waiver.
- The undersigned understand and acknowledge that pursuant to 43 U.S.C. 1212 and 18 U.S.C. 1001, the filing or recording of a false, fictitious, or fraudulent document with the BLM may result in a fine of up to \$250,000, a prison term not to exceed five years, or both.
- The mining claims, mill or tunnel sites for which this waiver from payment of the maintenance fees is requested are:

CLAIM OR SITE NAME	BLM RECORDATION SERIAL NUMBER
1. LITTLE MICA #4	AMC 414951 ✓
2.	
3.	
4.	
5.	
6.	
7.	
8.	
9.	
10.	

RECEIVED  
 2015 AUG 24 P 2:58  
 PHOENIX, ARIZONA

The owner(s) (claimants) of the above mining claims and sites are:

**LAURIE BERGERON**  
 (Owner's Name - Please Print)  
 2731 WAR EAGLE DRIVE  
 (Owner's Mailing Address)

*Laurie A. Bergeron*  
 (Owner's Signature)  
 LAKE HAVASU CITY AZ 86406  
 (City) (State) (Zip Code)

**DAVID FRYBARGER**  
 (Owner's Name - Please Print)  
 2510 ANGLER DRIVE  
 (Owner's Mailing Address)

*David Frybarger*  
 (Owner's Signature)  
 LAKE HAVASU CITY AZ 86404  
 (City) (State) (Zip Code)

(Owner's Name - Please Print)  
 (Owner's Mailing Address)

(Owner's Signature)  
 (City) (State) (Zip Code)

(Owner's Name - Please Print)  
 (Owner's Mailing Address)

(Owner's Signature)  
 (City) (State) (Zip Code)

*nmw*  
 9/9/26  
*W*



505

414951

**MAINTENANCE FEE WAIVER CERTIFICATION**

FORM APPROVED  
OMB NO. 1004-0114  
Expires: October 31, 2016

SEE INSTRUCTIONS ON PAGE 2

1. This small miner waiver is filed for the assessment year beginning on September 1, 2015 and ending on September 1, 2016.
2. The undersigned and all related parties owned ten or fewer mining claims, mill, or tunnel sites located and maintained on Federal lands in the United States of America on September 1, 2015.
3. The undersigned have performed the assessment work required by law for each mining claim listed prior to filing this waiver and understand that by filing this form, the undersigned must file an affidavit of assessment work with the Bureau of Land Management (BLM) by the December 30th following the filing of this waiver.
4. The undersigned understand that if the assessment work obligation has not yet come due under 30 U.S.C. 28 (for those claims in their first assessment year only), a notice of intent to hold reciting this condition must be recorded by the December 30th following the filing of this waiver.
5. The undersigned understand that mill and tunnel sites may also be listed on this waiver and be waived from payment of the maintenance fee, and that a notice of intent to hold for these sites is required to be filed with the BLM by the December 30th following the filing of this waiver.
6. The undersigned understand and acknowledge that pursuant to 43 U.S.C. 1212 and 18 U.S.C. 1001, the filing or recording of a false, fictitious, or fraudulent document with the BLM may result in a fine of up to \$250,000, a prison term not to exceed five years, or both.
7. The mining claims, mill or tunnel sites for which this waiver from payment of the maintenance fees is requested are:

CLAIM OR SITE NAME	BLM RECORDATION SERIAL NUMBER
1. LITTLE MICA #4	AMC 414951 ✓
2.	
3.	
4.	
5.	
6.	
7.	
8.	
9.	
10.	

PHOENIX, ARIZONA  
 2015 AUG 24 P 2:58  
 RECEIVED

The owner(s) (claimants) of the above mining claims and sites are:

LAURIE BERGERON  
 (Owner's Name - Please Print)  
 2731 WAR EAGLE DRIVE  
 (Owner's Mailing Address)

*Laurie A. Bergeron*  
 (Owner's Signature)  
 LAKE HAVASU CITY AZ 86406  
 (City) (State) (Zip Code)

DAVID FRYBARGER  
 (Owner's Name - Please Print)  
 2510 ANGLER DRIVE  
 (Owner's Mailing Address)

*David Frybarger*  
 (Owner's Signature)  
 LAKE HAVASU CITY AZ 86404  
 (City) (State) (Zip Code)

(Owner's Name - Please Print)  
 (Owner's Mailing Address)

(Owner's Signature)  
 (City) (State) (Zip Code)

(Owner's Name - Please Print)  
 (Owner's Mailing Address)

(Owner's Signature)  
 (City) (State) (Zip Code)

mw  
9/9/26  
w

(Owner's Name - Please Print)

(Owner's Signature)

(Owner's Mailing Address)

(City)

(State)

(Zip Code)

(Owner's Name - Please Print)

(Owner's Signature)

(Owner's Mailing Address)

(City)

(State)

(Zip Code)

(Owner's Name - Please Print)

(Owner's Signature)

(Owner's Mailing Address)

(City)

(State)

(Zip Code)

(Owner's Name - Please Print)

(Owner's Signature)

(Owner's Mailing Address)

(City)

(State)

(Zip Code)

18 U.S.C. 1001 and 43 U.S.C. 1212 make it a crime for any person knowingly and willfully to make to any department or agency of the United States any false, fictitious or fraudulent statements or representations as to any matter within its jurisdiction.

#### INSTRUCTIONS

1. This certification is made under the provisions of 43 U.S.C. § 1744 and 30 U.S.C. §28-28k and the regulations thereunder (43 CFR Part 3830).
2. The claimant(s) must fill in the dates in paragraph 1 for the beginning and ending of the assessment year for which this waiver is sought.
3. The claimant(s) must fill in the date in paragraph 2 for the beginning of the assessment year for which this waiver is sought.
4. All claim and site names and BLM serial numbers must be listed for the mining claims, mill sites, and tunnel sites for which the waiver is sought.
5. All owners of the mining claims, mill sites, and tunnel sites and their addresses must be given.
6. This waiver form must be signed by all the claimants or their designated agent, in original form. If an agent is designated, a notarized designation of agent, signed by all of the claimants with proper address given, must be submitted with this waiver.
7. This form must be filed no later than September 1st for the upcoming assessment year in the BLM State Office where the mining claims or sites are recorded, or the waiver cannot be granted by the BLM. (Example: To obtain a waiver for the assessment year 2012, which begins on September 1, 2011, you must qualify for and file for a waiver no later than September 1, 2011, in the proper BLM State Office.)
8. For all mining claims which require assessment work, you must record an affidavit of labor on or before the December 30th immediately following the filing of this waiver. For all other mining claims or sites waived, you must record a notice of intent to hold on or before the December 30th immediately following the filing of this waiver.
9. Mill and tunnel sites may also be listed on this waiver and be waived from payment of the maintenance fee. A notice of intent to hold for these sites is required to be filed by the December 30th following the filing of this waiver.

FOR OFFICIAL USE ONLY

UNITED STATES  
DEPARTMENT OF THE INTERIOR  
BUREAU OF LAND MANAGEMENT

506

416023

**MAINTENANCE FEE WAIVER CERTIFICATION**

FORM APPROVED  
OMB NO. 1004-0114  
Expires: October 31, 2016

SEE INSTRUCTIONS ON PAGE 2

- This small miner waiver is filed for the assessment year beginning on September 1, 2015 and ending on September 1, 2016.
- The undersigned and all related parties owned ten or fewer mining claims, mill, or tunnel sites located and maintained on Federal lands in the United States of America on September 1, 2015.
- The undersigned have performed the assessment work required by law for each mining claim listed prior to filing this waiver and understand that by filing this form, the undersigned must file an affidavit of assessment work with the Bureau of Land Management (BLM) by the December 30th following the filing of this waiver.
- The undersigned understand that if the assessment work obligation has not yet come due under 30 U.S.C. 28 (for those claims in their first assessment year only), a notice of intent to hold reciting this condition must be recorded by the December 30th following the filing of this waiver.
- The undersigned understand that mill and tunnel sites may also be listed on this waiver and be waived from payment of the maintenance fee, and that a notice of intent to hold for these sites is required to be filed with the BLM by the December 30th following the filing of this waiver.
- The undersigned understand and acknowledge that pursuant to 43 U.S.C. 1212 and 18 U.S.C. 1001, the filing or recording of a false, fictitious, or fraudulent document with the BLM may result in a fine of up to \$250,000, a prison term not to exceed five years, or both.
- The mining claims, mill or tunnel sites for which this waiver from payment of the maintenance fees is requested are:

CLAIM OR SITE NAME	BLM RECORDATION SERIAL NUMBER
1. LITTLE MICA #5	AMC 416023 ✓
2.	
3.	
4.	
5.	
6.	
7.	
8.	
9.	
10.	

RECEIVED  
 2015 AUG 24 P 2:58  
 PHOENIX, ARIZONA

The owner(s) (claimants) of the above mining claims and sites are:

DAVID FRYBARGER (Owner's Name - Please Print) 2510 ANGLER DRIVE (Owner's Mailing Address)	 (Owner's Signature) LAKE HAVASU CITY AZ 86404 (City) (State) (Zip Code)
-----	
ROGER FRYBARGER (Owner's Name - Please Print) 2510 ANGLER DRIVE (Owner's Mailing Address)	 (Owner's Signature) LAKE HAVASU CITY AZ 86404 (City) (State) (Zip Code)
-----	
_____ (Owner's Name - Please Print) _____ (Owner's Mailing Address)	_____ (Owner's Signature) _____ (City) (State) (Zip Code)
-----	
_____ (Owner's Name - Please Print) _____ (Owner's Mailing Address)	_____ (Owner's Signature) _____ (City) (State) (Zip Code)

SEP 09 2015  
 BY: *pm*

*nmw*  
9/19/20

(Owner's Name - Please Print)

(Owner's Signature)

(Owner's Mailing Address)

(City)

(State)

(Zip Code)

(Owner's Name - Please Print)

(Owner's Signature)

(Owner's Mailing Address)

(City)

(State)

(Zip Code)

(Owner's Name - Please Print)

(Owner's Signature)

(Owner's Mailing Address)

(City)

(State)

(Zip Code)

(Owner's Name - Please Print)

(Owner's Signature)

(Owner's Mailing Address)

(City)

(State)

(Zip Code)

18 U.S.C. 1001 and 43 U.S.C. 1212 make it a crime for any person knowingly and willfully to make to any department or agency of the United States any false, fictitious or fraudulent statements or representations as to any matter within its jurisdiction.

INSTRUCTIONS

1. This certification is made under the provisions of 43 U.S.C. § 1744 and 30 U.S.C. §28-28k and the regulations thereunder (43 CFR Part 3830).
2. The claimant(s) must fill in the dates in paragraph 1 for the beginning and ending of the assessment year for which this waiver is sought.
3. The claimant(s) must fill in the date in paragraph 2 for the beginning of the assessment year for which this waiver is sought.
4. All claim and site names and BLM serial numbers must be listed for the mining claims, mill sites, and tunnel sites for which the waiver is sought.
5. All owners of the mining claims, mill sites, and tunnel sites and their addresses must be given.
6. This waiver form must be signed by all the claimants or their designated agent, in original form. If an agent is designated, a notarized designation of agent, signed by all of the claimants with proper address given, must be submitted with this waiver.
7. This form must be filed no later than September 1st for the upcoming assessment year in the BLM State Office where the mining claims or sites are recorded, or the waiver cannot be granted by the BLM. (Example: To obtain a waiver for the assessment year 2012, which begins on September 1, 2011, you must qualify for and file for a waiver no later than September 1, 2011, in the proper BLM State Office.)
8. For all mining claims which require assessment work, you must record an affidavit of labor on or before the December 30th immediately following the filing of this waiver. For all other mining claims or sites waived, you must record a notice of intent to hold on or before the December 30th immediately following the filing of this waiver.
9. Mill and tunnel sites may also be listed on this waiver and be waived from payment of the maintenance fee. A notice of intent to hold for these sites is required to be filed by the December 30th following the filing of this waiver.

FOR OFFICIAL USE ONLY



UNITED STATES  
DEPARTMENT OF THE INTERIOR  
BUREAU OF LAND MANAGEMENT

FORM APPROVED  
OMB NO.: 1004-0114  
Expires: October 31, 2016

**AFFIDAVIT OF ANNUAL ASSESSMENT WORK**

416163  
411759  
413524  
414921  
414951  
416023

**WHEN RECORDED, MAIL DOCUMENT TO:**

**NAME:** DAVID FRYBARGER

**ADDRESS:** 2510 ANGLER DRIVE

**CITY, STATE, ZIP:** LAKE HAVASU CITY, AZ 86404

**FOR COUNTY RECORDER'S USE**

No. of Claims 6  
x \$10/claim  
Total due BLM \$ 60.00

**TO ALL WHOM IT MAY CONCERN:**

- The undersigned certifies that at least \$100 per claim was expended for development, labor and improvements, or equivalent value added, as the annual assessment work for the assessment year ending September 1, 2015 for the following contiguous unpatented mining claim(s), located in the County of MOHAVE, in the State of ARIZONA.

BLM Serial No.	Name of Claim	Tp	Rg	Sec	Mer	County Recordation Book and Page No.	Date
411759	LITTLE MICA	17N	16W	10	GSRB	2012034503	07/03/2012
413524	LITTLE MICA #2	17N	16W	10	GSRB	2012034504	07/03/2012
414921	LITTLE MICA #3	17N	16W	10	GSRB	2012034505	07/03/2012
414951	LITTLE MICA #4	17N	16W	10	GSRB	2012034506	07/03/2012
416023	LITTLE MICA #5	17N	16W	10	GSRB	2012034507	07/03/2012
416163	HERITAGE	17N	16W	10	GSRB	2012034508	07/03/2012

PHOENIX, ARIZONA  
 2015 AUG 24 P 2:58

(Continued on page 2)

*Rfm*

**RECEIPT #** 3376265

2. Type of labor and improvements (specify what was done and give the total value for that labor and improvement to show at least \$100 for each claim). If a geological, geochemical, or geophysical survey was performed, as per 30 U.S.C. 28-1, reference the title of the report of survey, give cost and date of the survey and report, and indicate it was filed with the County Recorder:

Description of Work Performed	Value of Work Performed	Date Work Was Performed
Repaired/maintained existing access road	650	10, 11 & 12/2014
Mineral sampling and identification	400	10/2014
Maintained claim monuments	200	02/2015

3. Name and mailing address of each person who performed the labor and improvements:

**Name (please print)**

DAVID FRYBARGER  
 \_\_\_\_\_  
 MATT KLUG/GEOLOGIST  
 \_\_\_\_\_  
 LAURIE BERGERON  
 \_\_\_\_\_  
 STEPHANIE HOLMES  
 \_\_\_\_\_

**Current Mailing Address (please print)**

2510 ANGLER DRIVE, LAKE HAVASU CITY, AZ 86404  
 \_\_\_\_\_  
 LAKE HAVASU CITY, AZ 86404  
 \_\_\_\_\_  
 2731 WAR EAGLE DR., LAKE HAVASU CITY, AZ 86406  
 \_\_\_\_\_  
 2745 SQUALL KING DRIVE, LAKE HAVASU CITY, AZ 86404  
 \_\_\_\_\_

4. Name and mailing address of each person who holds and claims the subject mining claim(s) for the valuable minerals contained therein. Be sure to indicate if there is a change of address:

**Name (please print)**

DAVID FRYBARGER  
 \_\_\_\_\_  
 ROGER FRYBARGER  
 \_\_\_\_\_  
 JACK HODGES  
 \_\_\_\_\_  
 STEPHANIE HOLMES  
 \_\_\_\_\_  
 LAURIE BERGERON  
 \_\_\_\_\_  
 \_\_\_\_\_  
 \_\_\_\_\_  
 \_\_\_\_\_

**Current Mailing Address (please print)**

2510 ANGLER DRIVE, LAKE HAVASU CITY, AZ 86404  
 \_\_\_\_\_  
 2510 ANGLER DRIVE, LAKE HAVASU CITY, AZ 86404  
 \_\_\_\_\_  
 3656 WINSTON DRIVE, LAKE HAVASU CITY, AZ 86406  
 \_\_\_\_\_  
 2745 SQUALL KING DRIVE, LAKE HAVASU CITY, AZ 86404  
 \_\_\_\_\_  
 2731 WAR EAGLE DRIVE, LAKE HAVASU CITY, AZ 86406  
 \_\_\_\_\_  
 \_\_\_\_\_  
 \_\_\_\_\_  
 \_\_\_\_\_

5. The undersigned testifies that on the date of FEBRUARY 08, 2015, all monuments required by law were erected upon the subject claim(s), and all notices required by law were posted on the subject claim(s) or copies thereof were in place, and at said date, each corner monument bore or contained

PHOENIX ARIZONA  
 2015 AUG 24 PM 2:05  
 COUNTY RECORDER

markings sufficient to appropriately designate the corner of the claim to which it pertains and the name of the claim(s).

I hereby certify under penalty of perjury under the laws of the State of ARIZONA that the foregoing statements are true and correct:

[Signature]  
(Signature of person responsible for above statement)

Date: August 20, 2015

Title 18 U.S.C. 1001 and 43 U.S.C. 1212 make it a crime for any person knowingly and willfully to make to any department or agency of the United States any false, fictitious or fraudulent statements or representations as to any matter within its jurisdiction.

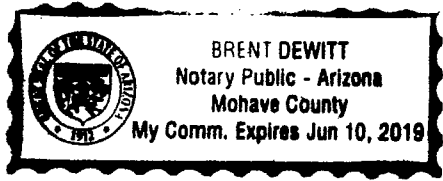
**Notary Block**

SUBSCRIBED AND SWORN TO before me, this 20 day of August 2015

By: [Signature]  
(Signature of Affiant)

Title: \_\_\_\_\_

My Commission Expires: June 10, 2019



**INSTRUCTIONS**

1. This is an optional form that may be used to satisfy the requirements for the Bureau of Land Management (BLM) under the provisions of 43 U.S.C. §1744 and 30 U.S.C. §28-28d and the regulations thereunder (43 CFR part 3835). Since local and State laws may vary, you should contact your local and State agencies where the claims are located to ensure all applicable laws and requirements are satisfied.
2. The claimant(s) must fill in the date in paragraph 1 for the applicable assessment year and the county and state where the claims are located.
3. All claim names, BLM serial numbers, legal descriptions, and original county recording information must be listed for the claims pertaining to this assessment notice.
4. The claimant(s) must complete paragraph 2 listing all labor or improvements which was performed on or did benefit the subject mining claims. The value and date of the labor or improvements must also be listed. The total amount of labor or improvements can be listed, but the total expenditure must equal at least \$100 for each claim.
5. The names and current mailing addresses of the person(s) performing the labor shall be listed in paragraph 3.
6. The name and current mailing address of each owner (claimant) of the claims shall be listed in paragraph 4. The mailing address shall be the owner's address and not the address of an agent or anyone representing the claimant. Be sure to note if there has been a change of address.
7. Paragraph 5 shall be completed to show the date it was verified that all monuments required by law were properly erected, all notices were posted, and that corners were appropriately designated for all claims listed.
8. An exact legible reproduction or duplicate (other than microfilm or other electronic media) of this affidavit or another type of affidavit of assessment work that you file or will file in the county where each claim is located, must be filed with the BLM on or before December 30 of the calendar year in which the assessment year ends. For mill or tunnel sites, a separate notice of intent to hold must be filed with the BLM on or before December 30. Requirements for filing a notice of intent to hold can be found at 43 CFR 3835.33.
9. A processing fee of \$10 for each claim listed must be remitted to the BLM along with this or any other affidavit of assessment work.

PHOENIX, ARIZONA  
2015 AUG 24 PM 2:58  
RECEIVED

**United States Department of the Interior**  
**Bureau of Land Management**  
 LANDS/RECREATION & PLANNING  
 ONE N CENTRAL AVE  
 PHOENIX, AZ 85004 -2203  
 Phone: 602-417-9200

Receipt

No: 3376265


<b>Transaction #:</b> 3474498	
<b>Date of Transaction:</b> 08/25/2015	
<b>CUSTOMER:</b>	
DAVID FRYBARGER 2510 ANGLER DR LAKE HAVASU CITY, AZ 86404-2134 US	

LINE #	QTY	DESCRIPTION	REMARKS	UNIT PRICE	TOTAL
1	1.00	LOCATABLE MINERALS / MINING CLAIMS-NOT NEW-UNADJUD, ONE AUTH NO. ONLY / MINING CLAIM MONEY RECEIVED CASES: AMC411759/\$60.00	WAIVER - 6 2016 / POL - 6 2015	- n/a -	60.00
<b>TOTAL:</b>					<b>\$60.00</b>

PAYMENT INFORMATION					
1	AMOUNT:	60.00	POSTMARKED:	08/20/2015	
	TYPE:	CHECK	RECEIVED:	08/24/2015	
	CHECK NO:	1575			
	NAME:	FRYBARGER, DAVID H 2510 ANGLER DR LAKE HAVASU CITY AZ 86404-2134 US			

REMARKS

This receipt was generated by the automated BLM Collections and Billing System and is a paper representation of a portion of the official electronic record contained therein.

  
*R. Ann*

UNITED STATES  
DEPARTMENT OF THE INTERIOR  
BUREAU OF LAND MANAGEMENT

**MAINTENANCE FEE WAIVER CERTIFICATION**

SEE INSTRUCTIONS ON PAGE 2

Amc 416023  
Amc 416163 / 151  
[Signature]

Amc 411759  
Amc 413524  
Amc 414921  
FORM APPROVED  
OMB NO. 1004-0114  
Expires: October 31, 2016  
Amc 414951

1. This small miner waiver is filed for the assessment year beginning on September 1, 2014 and ending on September 1, 2015.
2. The undersigned and all related parties owned ten or fewer mining claims, mill, or tunnel sites located and maintained on Federal lands in the United States of America on September 1, 2014.
3. The undersigned have performed the assessment work required by law for each mining claim listed prior to filing this waiver and understand that by filing this form, the undersigned must file an affidavit of assessment work with the Bureau of Land Management (BLM) by the December 30th following the filing of this waiver.
4. The undersigned understand that if the assessment work obligation has not yet come due under 30 U.S.C. 28 (for those claims in their first assessment year only), a notice of intent to hold reciting this condition must be recorded by the December 30th following the filing of this waiver.
5. The undersigned understand that mill and tunnel sites may also be listed on this waiver and be waived from payment of the maintenance fee, and that a notice of intent to hold for these sites is required to be filed with the BLM by the December 30th following the filing of this waiver.
6. The undersigned understand and acknowledge that pursuant to 43 U.S.C. 1212 and 18 U.S.C. 1001, the filing or recording of a false, fictitious, or fraudulent document with the BLM may result in a fine of up to \$250,000, a prison term not to exceed five years, or both.
7. The mining claims, mill or tunnel sites for which this waiver from payment of the maintenance fees is requested are:

CLAIM OR SITE NAME	BLM RECORDATION SERIAL NUMBER
1. LITTLE MICA	AMC 411759 ✓
2.	
3.	
4.	
5.	
6.	
7.	
8.	
9.	
10.	

RECEIVED  
BLM AZ STATE OFFICE  
2014 AUG - 6 PM 1:24  
PHOENIX, ARIZONA

The owner(s) (claimants) of the above mining claims and sites are:

DAVID FRYBARGER  
\_\_\_\_\_  
(Owner's Name - Please Print)  
2510 ANGLER DRIVE  
\_\_\_\_\_  
(Owner's Mailing Address)

[Signature]  
\_\_\_\_\_  
(Owner's Signature)  
LAKE HAVASU CITY AZ 86404  
\_\_\_\_\_  
(City) (State) (Zip Code)

JACK HODGES  
\_\_\_\_\_  
(Owner's Name - Please Print)  
3656 WINSTON DRIVE  
\_\_\_\_\_  
(Owner's Mailing Address)

[Signature]  
\_\_\_\_\_  
(Owner's Signature)  
LAKE HAVASU CITY AZ 86406  
\_\_\_\_\_  
(City) (State) (Zip Code)

\_\_\_\_\_  
(Owner's Name - Please Print)  
\_\_\_\_\_  
(Owner's Mailing Address)

\_\_\_\_\_  
(Owner's Signature)  
\_\_\_\_\_  
(City) (State) (Zip Code)

\_\_\_\_\_  
(Owner's Name - Please Print)  
\_\_\_\_\_  
(Owner's Mailing Address)

\_\_\_\_\_  
(Owner's Signature)  
\_\_\_\_\_  
(City) (State) (Zip Code)

(Continued on page 2)

ENTERED  
SEP 05 2014  
BY: AT



(Owner's Name - Please Print)	(Owner's Signature)		
(Owner's Mailing Address)	(City)	(State)	(Zip Code)
(Owner's Name - Please Print)	(Owner's Signature)		
(Owner's Mailing Address)	(City)	(State)	(Zip Code)
(Owner's Name - Please Print)	(Owner's Signature)		
(Owner's Mailing Address)	(City)	(State)	(Zip Code)
(Owner's Name - Please Print)	(Owner's Signature)		
(Owner's Mailing Address)	(City)	(State)	(Zip Code)

18 U.S.C. 1001 and 43 U.S.C. 1212 make it a crime for any person knowingly and willfully to make to any department or agency of the United States any false, fictitious or fraudulent statements or representations as to any matter within its jurisdiction.

**INSTRUCTIONS**

1. This certification is made under the provisions of 43 U.S.C. § 1744 and 30 U.S.C. §28-28k and the regulations thereunder (43 CFR Part 3830).
2. The claimant(s) must fill in the dates in paragraph 1 for the beginning and ending of the assessment year for which this waiver is sought.
3. The claimant(s) must fill in the date in paragraph 2 for the beginning of the assessment year for which this waiver is sought.
4. All claim and site names and BLM serial numbers must be listed for the mining claims, mill sites, and tunnel sites for which the waiver is sought.
5. All owners of the mining claims, mill sites, and tunnel sites and their addresses must be given.
6. This waiver form must be signed by all the claimants or their designated agent, in original form. If an agent is designated, a notarized designation of agent, signed by all of the claimants with proper address given, must be submitted with this waiver.
7. This form must be filed no later than September 1st for the upcoming assessment year in the BLM State Office where the mining claims or sites are recorded, or the waiver cannot be granted by the BLM. (Example: To obtain a waiver for the assessment year 2012, which begins on September 1, 2011, you must qualify for and file for a waiver no later than September 1, 2011, in the proper BLM State Office.)
8. For all mining claims which require assessment work, you must record an affidavit of labor on or before the December 30th immediately following the filing of this waiver. For all other mining claims or sites waived, you must record a notice of intent to hold on or before the December 30th immediately following the filing of this waiver.
9. Mill and tunnel sites may also be listed on this waiver and be waived from payment of the maintenance fee. A notice of intent to hold for these sites is required to be filed by the December 30th following the filing of this waiver.

**FOR OFFICIAL USE ONLY**

UNITED STATES  
DEPARTMENT OF THE INTERIOR  
BUREAU OF LAND MANAGEMENT

152  
AA

**MAINTENANCE FEE WAIVER CERTIFICATION**

FORM APPROVED  
OMB NO. 1004-0114  
Expires: October 31, 2016

SEE INSTRUCTIONS ON PAGE 2

1. This small miner waiver is filed for the assessment year beginning on September 1, 2014 and ending on September 1, 2015.
2. The undersigned and all related parties owned ten or fewer mining claims, mill, or tunnel sites located and maintained on Federal lands in the United States of America on September 1, 2014.
3. The undersigned have performed the assessment work required by law for each mining claim listed prior to filing this waiver and understand that by filing this form, the undersigned must file an affidavit of assessment work with the Bureau of Land Management (BLM) by the December 30th following the filing of this waiver.
4. The undersigned understand that if the assessment work obligation has not yet come due under 30 U.S.C. 28 (for those claims in their first assessment year only), a notice of intent to hold reciting this condition must be recorded by the December 30th following the filing of this waiver.
5. The undersigned understand that mill and tunnel sites may also be listed on this waiver and be waived from payment of the maintenance fee, and that a notice of intent to hold for these sites is required to be filed with the BLM by the December 30th following the filing of this waiver.
6. The undersigned understand and acknowledge that pursuant to 43 U.S.C. 1212 and 18 U.S.C. 1001, the filing or recording of a false, fictitious, or fraudulent document with the BLM may result in a fine of up to \$250,000, a prison term not to exceed five years, or both.
7. The mining claims, mill or tunnel sites for which this waiver from payment of the maintenance fees is requested are:

CLAIM OR SITE NAME	BLM RECORDATION SERIAL NUMBER
1. LITTLE MICA #2	AMC 413524 ✓
2.	
3.	
4.	
5.	
6.	
7.	
8.	
9.	
10.	

The owner(s) (claimants) of the above mining claims and sites are:

DAVID FRYBARGER

(Owner's Name - Please Print)

2510 ANGLER DRIVE

(Owner's Mailing Address)

*David Frybarger*  
(Owner's Signature)

LAKE HAVASU CITY

(City)

2014 AUG - 6 P 11:25  
RECEIVED  
BLM STATE OFFICE  
PHOENIX, ARIZONA  
AZ 86404  
(State) (Zip Code)

JACK HODGES

(Owner's Name - Please Print)

3656 WINSTON DRIVE

(Owner's Mailing Address)

*Jack Hodges*  
(Owner's Signature)

LAKE HAVASU CITY

(City)

ROGER FRYBARGER

(Owner's Name - Please Print)

2510 ANGLER DRIVE

(Owner's Mailing Address)

*Roger Frybarger*  
(Owner's Signature)

LAKE HAVASU CITY

(City)

AZ 86404

(State)

(Zip Code)

(Owner's Name - Please Print)

(Owner's Signature)

(Owner's Mailing Address)

(City)

(State)

(Zip Code)

(Owner's Name - Please Print)	(Owner's Signature)
(Owner's Mailing Address)	(City) (State) (Zip Code)
(Owner's Name - Please Print)	(Owner's Signature)
(Owner's Mailing Address)	(City) (State) (Zip Code)
(Owner's Name - Please Print)	(Owner's Signature)
(Owner's Mailing Address)	(City) (State) (Zip Code)
(Owner's Name - Please Print)	(Owner's Signature)
(Owner's Mailing Address)	(City) (State) (Zip Code)

18 U.S.C. 1001 and 43 U.S.C. 1212 make it a crime for any person knowingly and willfully to make to any department or agency of the United States any false, fictitious or fraudulent statements or representations as to any matter within its jurisdiction.

**INSTRUCTIONS**

1. This certification is made under the provisions of 43 U.S.C. § 1744 and 30 U.S.C. §28-28k and the regulations thereunder (43 CFR Part 3830).
2. The claimant(s) must fill in the dates in paragraph 1 for the beginning and ending of the assessment year for which this waiver is sought.
3. The claimant(s) must fill in the date in paragraph 2 for the beginning of the assessment year for which this waiver is sought.
4. All claim and site names and BLM serial numbers must be listed for the mining claims, mill sites, and tunnel sites for which the waiver is sought.
5. All owners of the mining claims, mill sites, and tunnel sites and their addresses must be given.
6. This waiver form must be signed by all the claimants or their designated agent, in original form. If an agent is designated, a notarized designation of agent, signed by all of the claimants with proper address given, must be submitted with this waiver.
7. This form must be filed no later than September 1st for the upcoming assessment year in the BLM State Office where the mining claims or sites are recorded, or the waiver cannot be granted by the BLM. (Example: To obtain a waiver for the assessment year 2012, which begins on September 1, 2011, you must qualify for and file for a waiver no later than September 1, 2011, in the proper BLM State Office.)
8. For all mining claims which require assessment work, you must record an affidavit of labor on or before the December 30th immediately following the filing of this waiver. For all other mining claims or sites waived, you must record a notice of intent to hold on or before the December 30th immediately following the filing of this waiver.
9. Mill and tunnel sites may also be listed on this waiver and be waived from payment of the maintenance fee. A notice of intent to hold for these sites is required to be filed by the December 30th following the filing of this waiver.

**FOR OFFICIAL USE ONLY**

UNITED STATES  
DEPARTMENT OF THE INTERIOR  
BUREAU OF LAND MANAGEMENT  
**MAINTENANCE FEE WAIVER CERTIFICATION**

153  
*[Signature]*

FORM APPROVED  
OMB NO. 1004-0114  
Expires: October 31, 2016

SEE INSTRUCTIONS ON PAGE 2

1. This small miner waiver is filed for the assessment year beginning on September 1, 2014 and ending on September 1, 2015.
2. The undersigned and all related parties owned ten or fewer mining claims, mill, or tunnel sites located and maintained on Federal lands in the United States of America on September 1, 2014.
3. The undersigned have performed the assessment work required by law for each mining claim listed prior to filing this waiver and understand that by filing this form, the undersigned must file an affidavit of assessment work with the Bureau of Land Management (BLM) by the December 30th following the filing of this waiver.
4. The undersigned understand that if the assessment work obligation has not yet come due under 30 U.S.C. 28 (for those claims in their first assessment year only), a notice of intent to hold reciting this condition must be recorded by the December 30th following the filing of this waiver.
5. The undersigned understand that mill and tunnel sites may also be listed on this waiver and be waived from payment of the maintenance fee, and that a notice of intent to hold for these sites is required to be filed with the BLM by the December 30th following the filing of this waiver.
6. The undersigned understand and acknowledge that pursuant to 43 U.S.C. 1212 and 18 U.S.C. 1001, the filing or recording of a false, fictitious, or fraudulent document with the BLM may result in a fine of up to \$250,000, a prison term not to exceed five years, or both.
7. The mining claims, mill or tunnel sites for which this waiver from payment of the maintenance fees is requested are:

CLAIM OR SITE NAME	BLM RECORDATION SERIAL NUMBER
1. LITTLE MICA #3	AMC 414921 ✓
2.	
3.	
4.	
5.	
6.	
7.	
8.	
9.	
10.	

The owner(s) (claimants) of the above mining claims and sites are:

DAVID FRYBARGER  
(Owner's Name - Please Print)

2510 ANGLER DRIVE  
(Owner's Mailing Address)

*David Frybarger*  
(Owner's Signature)

LAKE HAVASU CITY  
(City)

BLM RECEIVED OFFICE  
2014 AUG -6 P 1:25  
AZ 86404  
PHOENIX, ARIZONA  
(State) (Zip Code)

(Owner's Name - Please Print)

(Owner's Mailing Address)

(Owner's Signature)

(City) (State) (Zip Code)

(Owner's Name - Please Print)

(Owner's Mailing Address)

(Owner's Signature)

(City) (State) (Zip Code)

(Owner's Name - Please Print)

(Owner's Mailing Address)

(Owner's Signature)

(City) (State) (Zip Code)

(Owner's Name - Please Print)	(Owner's Signature)
(Owner's Mailing Address)	(City) (State) (Zip Code)
(Owner's Name - Please Print)	(Owner's Signature)
(Owner's Mailing Address)	(City) (State) (Zip Code)
(Owner's Name - Please Print)	(Owner's Signature)
(Owner's Mailing Address)	(City) (State) (Zip Code)
(Owner's Name - Please Print)	(Owner's Signature)
(Owner's Mailing Address)	(City) (State) (Zip Code)

18 U.S.C. 1001 and 43 U.S.C. 1212 make it a crime for any person knowingly and willfully to make to any department or agency of the United States any false, fictitious or fraudulent statements or representations as to any matter within its jurisdiction.

**INSTRUCTIONS**

1. This certification is made under the provisions of 43 U.S.C. § 1744 and 30 U.S.C. §28-28k and the regulations thereunder (43 CFR Part 3830).
2. The claimant(s) must fill in the dates in paragraph 1 for the beginning and ending of the assessment year for which this waiver is sought.
3. The claimant(s) must fill in the date in paragraph 2 for the beginning of the assessment year for which this waiver is sought.
4. All claim and site names and BLM serial numbers must be listed for the mining claims, mill sites, and tunnel sites for which the waiver is sought.
5. All owners of the mining claims, mill sites, and tunnel sites and their addresses must be given.
6. This waiver form must be signed by all the claimants or their designated agent, in original form. If an agent is designated, a notarized designation of agent, signed by all of the claimants with proper address given, must be submitted with this waiver.
7. This form must be filed no later than September 1st for the upcoming assessment year in the BLM State Office where the mining claims or sites are recorded, or the waiver cannot be granted by the BLM. (Example: To obtain a waiver for the assessment year 2012, which begins on September 1, 2011, you must qualify for and file for a waiver no later than September 1, 2011, in the proper BLM State Office.)
8. For all mining claims which require assessment work, you must record an affidavit of labor on or before the December 30th immediately following the filing of this waiver. For all other mining claims or sites waived, you must record a notice of intent to hold on or before the December 30th immediately following the filing of this waiver.
9. Mill and tunnel sites may also be listed on this waiver and be waived from payment of the maintenance fee. A notice of intent to hold for these sites is required to be filed by the December 30th following the filing of this waiver.

**FOR OFFICIAL USE ONLY**



UNITED STATES  
DEPARTMENT OF THE INTERIOR  
BUREAU OF LAND MANAGEMENT

154  
AA

**MAINTENANCE FEE WAIVER CERTIFICATION**

FORM APPROVED  
OMB NO. 1004-0114  
Expires: October 31, 2016

SEE INSTRUCTIONS ON PAGE 2

1. This small miner waiver is filed for the assessment year beginning on September 1, 2014 and ending on September 1, 2015.
2. The undersigned and all related parties owned ten or fewer mining claims, mill, or tunnel sites located and maintained on Federal lands in the United States of America on September 1, 2014.
3. The undersigned have performed the assessment work required by law for each mining claim listed prior to filing this waiver and understand that by filing this form, the undersigned must file an affidavit of assessment work with the Bureau of Land Management (BLM) by the December 30th following the filing of this waiver.
4. The undersigned understand that if the assessment work obligation has not yet come due under 30 U.S.C. 28 (for those claims in their first assessment year only), a notice of intent to hold reciting this condition must be recorded by the December 30th following the filing of this waiver.
5. The undersigned understand that mill and tunnel sites may also be listed on this waiver and be waived from payment of the maintenance fee, and that a notice of intent to hold for these sites is required to be filed with the BLM by the December 30th following the filing of this waiver.
6. The undersigned understand and acknowledge that pursuant to 43 U.S.C. 1212 and 18 U.S.C. 1001, the filing or recording of a false, fictitious, or fraudulent document with the BLM may result in a fine of up to \$250,000, a prison term not to exceed five years, or both.
7. The mining claims, mill or tunnel sites for which this waiver from payment of the maintenance fees is requested are:

CLAIM OR SITE NAME	BLM RECORDATION SERIAL NUMBER
1. LITTLE MICA #4	AMC 414951 ✓
2.	
3.	
4.	
5.	
6.	
7.	
8.	
9.	
10.	

The owner(s) (claimants) of the above mining claims and sites are:

RICHARD G. SHANNON  
\_\_\_\_\_  
(Owner's Name - Please Print)  
1030 SUNNY RIDGE DRIVE  
\_\_\_\_\_  
(Owner's Mailing Address)

*Richard G. Shannon*  
\_\_\_\_\_  
(Owner's Signature)  
LAKE HAVASU CITY AZ 86406  
\_\_\_\_\_  
(City) (State) (Zip Code)

SHIRLEY SHANNON  
\_\_\_\_\_  
(Owner's Name - Please Print)  
1030 SUNNY RIDGE DRIVE  
\_\_\_\_\_  
(Owner's Mailing Address)

*Shirley Shannon*  
\_\_\_\_\_  
(Owner's Signature)  
LAKE HAVASU CITY AZ 86406  
\_\_\_\_\_  
(City) (State) (Zip Code)

DAVID FRYBARGER  
\_\_\_\_\_  
(Owner's Name - Please Print)  
2510 ANGLER DRIVE  
\_\_\_\_\_  
(Owner's Mailing Address)

*David Frybarger*  
\_\_\_\_\_  
(Owner's Signature)  
LAKE HAVASU CITY AZ 86404  
\_\_\_\_\_  
(City) (State) (Zip Code)

RECEIVED  
BLM ARIZONA STATE OFFICE  
PHOENIX, ARIZONA  
2014 AUG -6 P 1:25  
86404

\_\_\_\_\_  
(Owner's Name - Please Print)  
\_\_\_\_\_  
(Owner's Mailing Address)

\_\_\_\_\_  
(Owner's Signature)  
\_\_\_\_\_  
(City) (State) (Zip Code)

(Owner's Name - Please Print)	(Owner's Signature)
(Owner's Mailing Address)	(City) (State) (Zip Code)
(Owner's Name - Please Print)	(Owner's Signature)
(Owner's Mailing Address)	(City) (State) (Zip Code)
(Owner's Name - Please Print)	(Owner's Signature)
(Owner's Mailing Address)	(City) (State) (Zip Code)
(Owner's Name - Please Print)	(Owner's Signature)
(Owner's Mailing Address)	(City) (State) (Zip Code)

18 U.S.C. 1001 and 43 U.S.C. 1212 make it a crime for any person knowingly and willfully to make to any department or agency of the United States any false, fictitious or fraudulent statements or representations as to any matter within its jurisdiction.

**INSTRUCTIONS**

1. This certification is made under the provisions of 43 U.S.C. § 1744 and 30 U.S.C. §28-28k and the regulations thereunder (43 CFR Part 3830).
2. The claimant(s) must fill in the dates in paragraph 1 for the beginning and ending of the assessment year for which this waiver is sought.
3. The claimant(s) must fill in the date in paragraph 2 for the beginning of the assessment year for which this waiver is sought.
4. All claim and site names and BLM serial numbers must be listed for the mining claims, mill sites, and tunnel sites for which the waiver is sought.
5. All owners of the mining claims, mill sites, and tunnel sites and their addresses must be given.
6. This waiver form must be signed by all the claimants or their designated agent, in original form. If an agent is designated, a notarized designation of agent, signed by all of the claimants with proper address given, must be submitted with this waiver.
7. This form must be filed no later than September 1st for the upcoming assessment year in the BLM State Office where the mining claims or sites are recorded, or the waiver cannot be granted by the BLM. (Example: To obtain a waiver for the assessment year 2012, which begins on September 1, 2011, you must qualify for and file for a waiver no later than September 1, 2011, in the proper BLM State Office.)
8. For all mining claims which require assessment work, you must record an affidavit of labor on or before the December 30th immediately following the filing of this waiver. For all other mining claims or sites waived, you must record a notice of intent to hold on or before the December 30th immediately following the filing of this waiver.
9. Mill and tunnel sites may also be listed on this waiver and be waived from payment of the maintenance fee. A notice of intent to hold for these sites is required to be filed by the December 30th following the filing of this waiver.

**FOR OFFICIAL USE ONLY**

UNITED STATES  
DEPARTMENT OF THE INTERIOR  
BUREAU OF LAND MANAGEMENT  
**MAINTENANCE FEE WAIVER CERTIFICATION**

1155


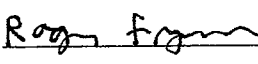

FORM APPROVED  
OMB NO. 1004-0114  
Expires: October 31, 2016

**SEE INSTRUCTIONS ON PAGE 2**

1. This small miner waiver is filed for the assessment year beginning on September 1, 2014 and ending on September 1, 2015.
2. The undersigned and all related parties owned ten or fewer mining claims, mill, or tunnel sites located and maintained on Federal lands in the United States of America on September 1, 2014.
3. The undersigned have performed the assessment work required by law for each mining claim listed prior to filing this waiver and understand that by filing this form, the undersigned must file an affidavit of assessment work with the Bureau of Land Management (BLM) by the December 30th following the filing of this waiver.
4. The undersigned understand that if the assessment work obligation has not yet come due under 30 U.S.C. 28 (for those claims in their first assessment year only), a notice of intent to hold reciting this condition must be recorded by the December 30th following the filing of this waiver.
5. The undersigned understand that mill and tunnel sites may also be listed on this waiver and be waived from payment of the maintenance fee, and that a notice of intent to hold for these sites is required to be filed with the BLM by the December 30th following the filing of this waiver.
6. The undersigned understand and acknowledge that pursuant to 43 U.S.C. 1212 and 18 U.S.C. 1001, the filing or recording of a false, fictitious, or fraudulent document with the BLM may result in a fine of up to \$250,000, a prison term not to exceed five years, or both.
7. The mining claims, mill or tunnel sites for which this waiver from payment of the maintenance fees is requested are:

CLAIM OR SITE NAME	BLM RECORDATION SERIAL NUMBER
1. LITTLE MICA #5	AMC 416023 ✓
2.	
3.	
4.	
5.	
6.	
7.	
8.	
9.	
10.	

The owner(s) (claimants) of the above mining claims and sites are:

<p><u>DAVID FRYBARGER</u> (Owner's Name - Please Print)</p> <p><u>2510 ANGLER DRIVE</u> (Owner's Mailing Address)</p> <hr style="border-top: 1px dashed black;"/> <p><u>ROGER FRYBARGER</u> (Owner's Name - Please Print)</p> <p><u>2510 ANGLER DRIVE</u> (Owner's Mailing Address)</p> <hr style="border-top: 1px dashed black;"/> <p>_____ (Owner's Name - Please Print)</p> <p>_____ (Owner's Mailing Address)</p> <hr style="border-top: 1px dashed black;"/> <p>_____ (Owner's Name - Please Print)</p> <p>_____ (Owner's Mailing Address)</p>	<div style="text-align: center;">               (Owner's Signature)         </div> <p><u>LAKE HAVASU CITY</u> (City)</p> <hr style="border-top: 1px dashed black;"/> <div style="text-align: center;">               (Owner's Signature)         </div> <p><u>LAKE HAVASU CITY</u> (City)</p> <hr style="border-top: 1px dashed black;"/> <p>_____ (Owner's Signature)</p> <p>_____ (City)</p> <hr style="border-top: 1px dashed black;"/> <p>_____ (Owner's Signature)</p> <p>_____ (City)</p>
---	---

AZ 86404  
 (State) (Zip Code)  
 BLM AZ STATE OFFICE  
 RECEIVED  
 PHOENIX ARIZONA  
 AUG - 6  
 1:25  
 86404  
 (State) (Zip Code)

(Owner's Name - Please Print)	(Owner's Signature)
(Owner's Mailing Address)	(City) (State) (Zip Code)
(Owner's Name - Please Print)	(Owner's Signature)
(Owner's Mailing Address)	(City) (State) (Zip Code)
(Owner's Name - Please Print)	(Owner's Signature)
(Owner's Mailing Address)	(City) (State) (Zip Code)
(Owner's Name - Please Print)	(Owner's Signature)
(Owner's Mailing Address)	(City) (State) (Zip Code)

18 U.S.C. 1001 and 43 U.S.C. 1212 make it a crime for any person knowingly and willfully to make to any department or agency of the United States any false, fictitious or fraudulent statements or representations as to any matter within its jurisdiction.

**INSTRUCTIONS**

1. This certification is made under the provisions of 43 U.S.C. § 1744 and 30 U.S.C. §28-28k and the regulations thereunder (43 CFR Part 3830).
2. The claimant(s) must fill in the dates in paragraph 1 for the beginning and ending of the assessment year for which this waiver is sought.
3. The claimant(s) must fill in the date in paragraph 2 for the beginning of the assessment year for which this waiver is sought.
4. All claim and site names and BLM serial numbers must be listed for the mining claims, mill sites, and tunnel sites for which the waiver is sought.
5. All owners of the mining claims, mill sites, and tunnel sites and their addresses must be given.
6. This waiver form must be signed by all the claimants or their designated agent, in original form. If an agent is designated, a notarized designation of agent, signed by all of the claimants with proper address given, must be submitted with this waiver.
7. This form must be filed no later than September 1st for the upcoming assessment year in the BLM State Office where the mining claims or sites are recorded, or the waiver cannot be granted by the BLM. (Example: To obtain a waiver for the assessment year 2012, which begins on September 1, 2011, you must qualify for and file for a waiver no later than September 1, 2011, in the proper BLM State Office.)
8. For all mining claims which require assessment work, you must record an affidavit of labor on or before the December 30th immediately following the filing of this waiver. For all other mining claims or sites waived, you must record a notice of intent to hold on or before the December 30th immediately following the filing of this waiver.
9. Mill and tunnel sites may also be listed on this waiver and be waived from payment of the maintenance fee. A notice of intent to hold for these sites is required to be filed by the December 30th following the filing of this waiver.

FOR OFFICIAL USE ONLY

(Owner's Name - Please Print)	(Owner's Signature)		
(Owner's Mailing Address)	(City)	(State)	(Zip Code)
(Owner's Name - Please Print)	(Owner's Signature)		
(Owner's Mailing Address)	(City)	(State)	(Zip Code)
(Owner's Name - Please Print)	(Owner's Signature)		
(Owner's Mailing Address)	(City)	(State)	(Zip Code)
(Owner's Name - Please Print)	(Owner's Signature)		
(Owner's Mailing Address)	(City)	(State)	(Zip Code)

18 U.S.C. 1001 and 43 U.S.C. 1212 make it a crime for any person knowingly and willfully to make to any department or agency of the United States any false, fictitious or fraudulent statements or representations as to any matter within its jurisdiction.

**INSTRUCTIONS**

1. This certification is made under the provisions of 43 U.S.C. § 1744 and 30 U.S.C. §28-28k and the regulations thereunder (43 CFR Part 3830).
2. The claimant(s) must fill in the dates in paragraph 1 for the beginning and ending of the assessment year for which this waiver is sought.
3. The claimant(s) must fill in the date in paragraph 2 for the beginning of the assessment year for which this waiver is sought.
4. All claim and site names and BLM serial numbers must be listed for the mining claims, mill sites, and tunnel sites for which the waiver is sought.
5. All owners of the mining claims, mill sites, and tunnel sites and their addresses must be given.
6. This waiver form must be signed by all the claimants or their designated agent, in original form. If an agent is designated, a notarized designation of agent, signed by all of the claimants with proper address given, must be submitted with this waiver.
7. This form must be filed no later than September 1st for the upcoming assessment year in the BLM State Office where the mining claims or sites are recorded, or the waiver cannot be granted by the BLM. (Example: To obtain a waiver for the assessment year 2012, which begins on September 1, 2011, you must qualify for and file for a waiver no later than September 1, 2011, in the proper BLM State Office.)
8. For all mining claims which require assessment work, you must record an affidavit of labor on or before the December 30th immediately following the filing of this waiver. For all other mining claims or sites waived, you must record a notice of intent to hold on or before the December 30th immediately following the filing of this waiver.
9. Mill and tunnel sites may also be listed on this waiver and be waived from payment of the maintenance fee. A notice of intent to hold for these sites is required to be filed by the December 30th following the filing of this waiver.

**FOR OFFICIAL USE ONLY**



UNITED STATES  
DEPARTMENT OF THE INTERIOR  
BUREAU OF LAND MANAGEMENT  
**MAINTENANCE FEE WAIVER CERTIFICATION**

156  
AA

FORM APPROVED  
OMB NO. 1004-0114  
Expires: October 31, 2016

SEE INSTRUCTIONS ON PAGE 2

1. This small miner waiver is filed for the assessment year beginning on September 1, 2014 and ending on September 1, 2015.
2. The undersigned and all related parties owned ten or fewer mining claims, mill, or tunnel sites located and maintained on Federal lands in the United States of America on September 1, 2014.
3. The undersigned have performed the assessment work required by law for each mining claim listed prior to filing this waiver and understand that by filing this form, the undersigned must file an affidavit of assessment work with the Bureau of Land Management (BLM) by the December 30th following the filing of this waiver.
4. The undersigned understand that if the assessment work obligation has not yet come due under 30 U.S.C. 28 (for those claims in their first assessment year only), a notice of intent to hold reciting this condition must be recorded by the December 30th following the filing of this waiver.
5. The undersigned understand that mill and tunnel sites may also be listed on this waiver and be waived from payment of the maintenance fee, and that a notice of intent to hold for these sites is required to be filed with the BLM by the December 30th following the filing of this waiver.
6. The undersigned understand and acknowledge that pursuant to 43 U.S.C. 1212 and 18 U.S.C. 1001, the filing or recording of a false, fictitious, or fraudulent document with the BLM may result in a fine of up to \$250,000, a prison term not to exceed five years, or both.
7. The mining claims, mill or tunnel sites for which this waiver from payment of the maintenance fees is requested are:

CLAIM OR SITE NAME	BLM RECORDATION SERIAL NUMBER
1. HERITAGE	AMC 416163 ✓
2.	
3.	
4.	
5.	
6.	
7.	
8.	
9.	
10.	

The owner(s) (claimants) of the above mining claims and sites are:

DAVID FRYBARGER  
\_\_\_\_\_  
(Owner's Name - Please Print)  
2510 ANGLER DRIVE  
\_\_\_\_\_  
(Owner's Mailing Address)

*David Frybarger*  
\_\_\_\_\_  
(Owner's Signature)  
LAKE HAVASU CITY  
\_\_\_\_\_  
(City)  
AZ 86404  
\_\_\_\_\_  
(State) (Zip Code)

STEPHANIE HOLMES  
\_\_\_\_\_  
(Owner's Name - Please Print)  
2745 SQUALL KING DRIVE  
\_\_\_\_\_  
(Owner's Mailing Address)

*Stephanie Holmes*  
\_\_\_\_\_  
(Owner's Signature)  
LAKE HAVASU CITY  
\_\_\_\_\_  
(City)  
AZ 86404  
\_\_\_\_\_  
(State) (Zip Code)

\_\_\_\_\_  
(Owner's Name - Please Print)  
\_\_\_\_\_  
(Owner's Mailing Address)

\_\_\_\_\_  
(Owner's Signature)  
\_\_\_\_\_  
(City) (State) (Zip Code)

\_\_\_\_\_  
(Owner's Name - Please Print)  
\_\_\_\_\_  
(Owner's Mailing Address)

\_\_\_\_\_  
(Owner's Signature)  
\_\_\_\_\_  
(City) (State) (Zip Code)

(Continued on page 2)

BLM RECEIVED  
 PHOENIX, ARIZONA  
 7/11/15  
 12:25

UNITED STATES  
DEPARTMENT OF THE INTERIOR  
BUREAU OF LAND MANAGEMENT

FORM APPROVED  
OMB NO.: 1004-0114  
Expires: October 31, 2016

**AFFIDAVIT OF ANNUAL ASSESSMENT WORK**

Amc 411759

WHEN RECORDED, MAIL DOCUMENT TO:

NAME: DAVID FRYBARGER

ADDRESS: 2510 ANGLER DRIVE

CITY, STATE, ZIP: LAKE HAVASU AZ 86404

413524  
414921  
414951  
416023  
416163

FOR COUNTY RECORDER'S USE

No. of Claims 6  
x \$10/claim  
Total due BLM \$ 60

TO ALL WHOM IT MAY CONCERN:

I, the undersigned certifies that at least \$100 per claim was expended for development, labor and improvements, or equivalent value added, as the annual assessment work for the assessment year ending September 1, 2015 for the following contiguous unpatented mining claim(s), located in the County of MOHAVE, in the State of ARIZONA.

BLM Serial No.	Name of Claim	Tp	Rg	Sec	Mer	County Recordation Book and Page No.	Date
411759	LITTLE MICA	17N	16W	10	GSRB	2012034503	07/03/2012
413524	LITTLE MICA #2	17N	16W	10	GSRB	2012034504	07/03/2012
414921	LITTLE MICA #3	17N	16W	10	GSRB	2012034505	07/03/2012
414951	LITTLE MICA #4	17N	16W	10	GSRB	2012034506	07/03/2012
416023	LITTLE MICA #5	17N	16W	10	GSRB	2012034507	07/03/2012
416163	HERITAGE	17N	16W	10	GSRB	2012034508	07/03/2012

PHOENIX, ARIZONA  
 AUG - 6 P 1:21  
 RECEIVED  
 STATE OFFICE

(Continued on page 2)

ENTERED  
AUG - 8 2014  
BY: RAM

RECEIPT # 3095167

2. Type of labor and improvements (specify what was done and give the total value for that labor and improvement to show at least \$100 for each claim). If a geological, geochemical, or geophysical survey was performed, as per 30 U.S.C. 28-1, reference the title of the report of survey, give cost and date of the survey and report, and indicate it was filed with the County Recorder:

Description of Work Performed	Value of Work Performed	Date Work Was Performed
Repaired existing access road	300	10/2013
Repaired/maintained claim monuments	200	04/2014
Mineral sampling and identification	300	2013/2014

3. Name and mailing address of each person who performed the labor and improvements:

Name (please print)  
DAVID FRYBARGER

Current Mailing Address (please print)  
2510 ANGLER DRIVE, LAKE HAVASU CITY, AZ 86404

RICHARD SHANNON

2030 SUNNY RIDGE DR., LAKE HAVASU CITY, AZ 86406

SHIRLEY SHANNON

2030 SUNNY RIDGE DR., LAKE HAVASU CITY, AZ 86406

STEPHANIE HOLMES

2745 SQUALL KING DR., LAKE HAVASU CITY, AZ 86404

4. Name and mailing address of each person who holds and claims the subject mining claim(s) for the valuable minerals contained therein. Be sure to indicate if there is a change of address:

Name (please print)

Current Mailing Address (please print)

DAVID FRYBARGER

2510 ANGLER DR., LAKE HAVASU CITY, AZ 86404

ROGER FRYBARGER

2510 ANGLER DR., LAKE HAVASU CITY, AZ 86404

JACK HODGES

3656 WINSTON DR., LAKE HAVASU CITY, AZ 86406

RICHARD G. SHANNON

1030 SUNNY RIDGE DR., LAKE HAVASU CITY, AZ 86406

SHIRLEY SHANNON

1030 SUNNY RIDGE DR., LAKE HAVASU CITY, AZ 86406

STEPHANIE HOLMES

2745 SQUALL KING DR., LAKE HAVASU CITY, AZ 86404

RECEIVED  
 BLM  
 AZ STATE OFFICE  
 2014 JUN 9 11:24  
 PHOENIX, ARIZONA

5. The undersigned testifies that on the date of JUNE 1, 20<sup>14</sup>, all monuments required by law were erected upon the subject claim(s), and all notices required by law were posted on the subject claim(s) or copies thereof were in place, and at said date, each corner monument bore or contained

markings sufficient to appropriately designate the corner of the claim to which it pertains and the name of the claim(s).

I hereby certify under penalty of perjury under the laws of the State of ARIZONA that the foregoing statements are true and correct:

[Signature] Date: July 30, 2014  
(Signature of person responsible for above statement)

Title 18 U.S.C. 1001 and 43 U.S.C. 1212 make it a crime for any person knowingly and willfully to make to any department or agency of the United States any false, fictitious or fraudulent statements or representations as to any matter within its jurisdiction.


**Notary Block**

**SUBSCRIBED AND SWORN TO** before me, this 30 day of July 20 14

By: [Signature]  
(Signature of Affiant)

Title: \_\_\_\_\_

My Commission Expires: June 10, 2015




**INSTRUCTIONS**

1. This is an optional form that may be used to satisfy the requirements for the Bureau of Land Management (BLM) under the provisions of 43 U.S.C. §1744 and 30 U.S.C. §28-28d and the regulations thereunder (43 CFR part 3835). Since local and State laws may vary, you should contact your local and State agencies where the claims are located to ensure all applicable laws and requirements are satisfied.
2. The claimant(s) must fill in the date in paragraph 1 for the applicable assessment year and the county and state where the claims are located.
3. All claim names, BLM serial numbers, legal descriptions, and original county recording information must be listed for the claims pertaining to this assessment notice.
4. The claimant(s) must complete paragraph 2 listing all labor or improvements which was performed on or did benefit the subject mining claims. The value and date of the labor or improvements must also be listed. The total amount of labor or improvements can be listed, but the total expenditure must equal at least \$200 for each claim.
5. The names and current mailing addresses of the person(s) performing the labor shall be listed in paragraph 3.
6. The name and current mailing address of each owner (claimant) of the claims shall be listed in paragraph 4. The mailing address shall be the owner's address and not the address of an agent or anyone representing the claimant. Be sure to note if there has been a change of address.
7. Paragraph 5 shall be completed to show the date it was verified that all monuments required by law were properly erected, all notices were posted, and that corners were appropriately designated for all claims listed.
8. An exact legible reproduction or duplicate (other than microfilm or other electronic media) of this affidavit or another type of affidavit of assessment work that you file or will file in the county where each claim is located, must be filed with the BLM on or before December 30 of the calendar year in which the assessment year ends. For mill or tunnel sites, a separate notice of intent to hold must be filed with the BLM on or before December 30. Requirements for filing a notice of intent to hold can be found at 43 CFR 3835.33.
9. A processing fee of \$10 for each claim listed must be remitted to the BLM along with this or any other affidavit of assessment work.

BLM  
MORRISON  
COUNTY  
ARIZONA  
124

United States Department of the Interior  
 Bureau of Land Management  
 LANDS/RECREATION & PLANNING  
 ONE N CENTRAL AVE  
 PHOENIX, AZ 85004 -2203  
 Phone: 602-417-9200



No: 3095167

<b>Transaction #:</b> 3186641	
<b>Date of Transaction:</b> 08/07/2014	
<b>CUSTOMER:</b>	
DAVID FRYBARGER 2510 ANGLER DR LAKE HAVASU CITY, AZ 86404-2134 US	

LINE #	QTY	DESCRIPTION	REMARKS	UNIT PRICE	TOTAL
1	1.00	LOCATABLE MINERALS / MINING CLAIMS-NOT NEW-UNADJUD, ONE AUTH NO. ONLY / MINING CLAIM MONEY RECEIVED CASES: AMC411759/\$60.00	MAINT FEE WAIVER (6) 2015 / POL (6) 2014	- n/a -	60.00
<b>TOTAL:</b>					<b>\$60.00</b>

PAYMENT INFORMATION			
1	AMOUNT:	60.00	POSTMARKED: 08/04/2014
	TYPE:	CHECK	RECEIVED: 08/06/2014
	CHECK NO:	1480	
	NAME:	FRYBARGER, DAVID H 2510 ANGLER DR LAKE HAVASU CITY AZ 86404-2134 US	

REMARKS

This receipt was generated by the automated BLM Collections and Billing System and is a paper representation of a portion of the official electronic record contained therein.



PRESS FIRMLY TO SEAL



1024

85004

U.S. POSTAGE  
PAID  
LAKE HAVASU CIT. AZ  
86403  
AUG 04 14  
AMOUNT

\$5.60  
00030870-10

**PRIORITY<sup>®</sup>**  
**★ MAIL ★**

FROM: DAVID FRYBARGER  
2510 ANGLER DR.  
LAKE HAVASU CITY AZ 86404

RECEIVED  
BLM AZ STATE OFFICE  
2014 AUG -6 1:25  
PHOENIX ARIZONA  
DATE OF DELIVERY SPECIFIED \*  
PUSH TRACKING™ INCLUDED \*  
INSURANCE INCLUDED \*  
PICKUP AVAILABLE  
\* Domestic only

TO:

BUREAU OF LAND MANAGEMENT  
ARIZONA STATE OFFICE  
1 NORTH CENTRAL AVE. SUITE 800  
PHOENIX AZ 85004-4427

WHEN  
A CL  
LABI



USPS TRACKING #



9114 9999 4423 8296 8620 34

Label 400 Jan. 2013  
7896-16-000-7948



PS00001000014

EP14F July 2013  
OD: 12.5 x 9.5

VISIT US AT [USPS.COM](http://USPS.COM)<sup>®</sup>  
ORDER FREE SUPPLIES ONLINE



This packaging is the property of the U.S. Postal Service® and is provided solely for use in sending Priority Mail® shipments. Misuse may be a violation of federal law. This packaging is not for resale. EP14F © U.S. Postal Service, July 2013; All rights reserved.

This envelope is made from 100% consumer waste. Please recycle ♻️.

UNITED STATES  
DEPARTMENT OF THE INTERIOR  
BUREAU OF LAND MANAGEMENT

MAINTENANCE FEE WAIVER CERTIFICATION

*ADH*

414921 414951  
492 FORM APPROVED  
OMB NO. 1004-0114  
Expires: August 31, 2013  
416023 416163  
411759 413524

SEE INSTRUCTIONS ON PAGE 2

- This small miner waiver is filed for the assessment year beginning on September 1, 2013 and ending on September 1, 2014.
- The undersigned and all related parties owned ten or fewer mining claims, mill, or tunnel sites located and maintained on Federal lands in the United States of America on September 1, 2013.
- The undersigned have performed the assessment work required by law for each mining claim listed prior to filing this waiver and understand that by filing this form, an affidavit of assessment work must be recorded by the December 30th following the filing of this waiver.
- The undersigned understand that if the assessment work obligation has not yet come due under 30 U.S.C. 28 (for those claims in their first assessment year only), a notice of intent to hold reciting this condition must be recorded by the December 30th following the filing of this waiver.
- The undersigned understand that mill and tunnel sites may also be listed upon this waiver and be waived from payment of the maintenance fee, and that a notice of intent to hold for these sites is required to be recorded by the December 30th immediately following the filing of this waiver.
- The undersigned understand and acknowledge that pursuant to 43 U.S.C. 1212 and 18 U.S.C. 1001, the filing or recording of a false, fictitious, or fraudulent document with the Bureau of Land Management may result in a fine of up to \$250,000, a prison term not to exceed five years, or both.
- The mining claims, mill or tunnel sites for which this waiver from payment of the maintenance fees is requested are:

CLAIM OR SITE NAME	BLM RECORDATION SERIAL NUMBER
1. LITTLE MICA	✓ AMC 411759
2.	
3.	
4.	
5.	
6.	
7.	
8.	
9.	
10.	

RECEIVED  
BLM AZ STATE OFFICE  
2013 AUG 26 P 1:09  
PHOENIX, ARIZONA

The owner(s) (claimants) of the above mining claims and sites are:

DAVID FRYBARGER

(Owner's Name - Please Print)

*David Frybarger*  
(Owner's Signature)

2510 ANGLER DRIVE

(Street or P.O. Box)

LAKE HAVASU CITY

(City)

AZ

(State)

86404

(Zip Code)

JACK HODGES

(Owner's Name - Please Print)

*Jack Hodges*  
(Owner's Signature)

3656 WINSTON DR

(Street or P.O. Box)

LAKE HAVASU CITY

(City)

AZ

(State)

86406

(Zip Code)

(Owner's Name - Please Print)

(Street or P.O. Box)

(City)

(State)

(Zip Code)

ENTERED  
SEP 18 2013  
BY: *RE*

(Owner's Name - Please Print)	(Owner's Signature)
(Street or P.O. Box)	(City) (State) (Zip Code)
(Owner's Name - Please Print)	(Owner's Signature)
(Street or P.O. Box)	(City) (State) (Zip Code)
(Owner's Name - Please Print)	(Owner's Signature)
(Street or P.O. Box)	(City) (State) (Zip Code)
(Owner's Name - Please Print)	(Owner's Signature)
(Street or P.O. Box)	(City) (State) (Zip Code)

Title 18 U.S.C. Section 1001 and Title 43 U.S.C. Section 1212 makes it a crime for any person knowingly and willfully to make to any department or agency of the United States any false, fictitious or fraudulent statements or representations as to any matter within its jurisdiction.

**INSTRUCTIONS**

1. This certification is made under the provisions of §1744 of Title 43 and § 28-28k of Title 30 of the United States Code; and the regulations thereunder (43 CFR Part 3830).
2. The claimant(s) must fill in the dates in paragraph 1 for the beginning and ending of the assessment year for which this waiver is sought.
3. The claimant(s) must fill in the date in paragraph 2 for the beginning of the assessment year for which this waiver is sought.
4. All claim and site names and Bureau of Land Management (BLM) serial numbers must be listed for the mining claims, mill sites, and tunnel sites for which the waiver is sought.
5. All owners of the mining claims, mill sites, and tunnel sites and their addresses must be given.
6. This waiver form must be signed by all the claimants or their designated agent, in original form. If an agent is designated, a notarized designation of agent, signed by all of the claimants with proper address given, must be submitted with this waiver.
7. This form must be filed no later than September 1st for the upcoming assessment year in the BLM State Office where the mining claims or sites are recorded, or the waiver cannot be granted by the BLM. (Example: To obtain a waiver for the assessment year 2012, which begins on September 1, 2011, you must qualify for and file for a waiver no later than September 1, 2011, in the proper BLM State Office.)
8. For all mining claims which require assessment work, you must record an affidavit of labor on or before the December 30th immediately following the filing of this waiver. For all other mining claims or sites waived, you must record a notice of intent to hold on or before the December 30th immediately following the filing of this waiver.
9. Mill and tunnel sites may also be listed upon this waiver and be waived from payment of the maintenance fee. A notice of intent to hold for these sites is required to be filed by the December 30th following the filing of this waiver.

**RECEIVED**  
**BLM AZ STATE OFFICE**  
**PHOENIX, ARIZONA**  
**2013 AUG 20 P 1:09**

FOR OFFICIAL USE ONLY



UNITED STATES  
DEPARTMENT OF THE INTERIOR  
BUREAU OF LAND MANAGEMENT

**MAINTENANCE FEE WAIVER CERTIFICATION**

*AA*

493

FORM APPROVED  
OMB NO. 1004-0114  
Expires: August 31, 2013

SEE INSTRUCTIONS ON PAGE 2

1. This small miner waiver is filed for the assessment year beginning on September 1, 2013 and ending on September 1, 2014.
2. The undersigned and all related parties owned ten or fewer mining claims, mill, or tunnel sites located and maintained on Federal lands in the United States of America on September 1, 2013.
3. The undersigned have performed the assessment work required by law for each mining claim listed prior to filing this waiver and understand that by filing this form, an affidavit of assessment work must be recorded by the December 30th following the filing of this waiver.
4. The undersigned understand that if the assessment work obligation has not yet come due under 30 U.S.C. 28 (for those claims in their first assessment year only), a notice of intent to hold reciting this condition must be recorded by the December 30th following the filing of this waiver.
5. The undersigned understand that mill and tunnel sites may also be listed upon this waiver and be waived from payment of the maintenance fee, and that a notice of intent to hold for these sites is required to be recorded by the December 30th immediately following the filing of this waiver.
6. The undersigned understand and acknowledge that pursuant to 43 U.S.C. 1212 and 18 U.S.C. 1001, the filing or recording of a false, fictitious, or fraudulent document with the Bureau of Land Management may result in a fine of up to \$250,000, a prison term not to exceed five years, or both.
7. The mining claims, mill or tunnel sites for which this waiver from payment of the maintenance fees is requested are:

CLAIM OR SITE NAME	BLM RECORDATION SERIAL NUMBER
1. LITTLE MICA #2	AMC 413524
2.	
3.	
4.	
5.	
6.	
7.	
8.	
9.	
10.	

RECEIVED  
 BLM AZ STATE OFFICE  
 2013 AUG 26 P 1:09  
 PHOENIX, ARIZONA

The owner(s) (claimants) of the above mining claims and sites are:

DAVID FRYBARGER  
(Owner's Name - Please Print)

*David Frybarger*  
(Owner's Signature)

2510 ANGLER DRIVE  
(Street or P.O. Box)

LAKE HAVASU CITY AZ 86404  
(City) (State) (Zip Code)

JACK HODGES  
(Owner's Name - Please Print)

*Jack Hodges*  
(Owner's Signature)

3656 WINSTON DR  
(Street or P.O. Box)

LAKE HAVASU CITY AZ 86406  
(City) (State) (Zip Code)

ROGER FRYBARGER  
(Owner's Name - Please Print)

*Roger Frybarger*  
(Owner's Signature)

2510 ANGLER DRIVE  
(Street or P.O. Box)

LAKE HAVASU CITY AZ 86404  
(City) (State) (Zip Code)

INTERED  
SEP 18 2013  
BY: *RE*

_____ (Owner's Name - Please Print)	_____ (Owner's Signature)
_____ (Street or P.O. Box)	_____ (City)      _____ (State)      _____ (Zip Code)
-----	
_____ (Owner's Name - Please Print)	_____ (Owner's Signature)
_____ (Street or P.O. Box)	_____ (City)      _____ (State)      _____ (Zip Code)
-----	
_____ (Owner's Name - Please Print)	_____ (Owner's Signature)
_____ (Street or P.O. Box)	_____ (City)      _____ (State)      _____ (Zip Code)
-----	
_____ (Owner's Name - Please Print)	_____ (Owner's Signature)
_____ (Street or P.O. Box)	_____ (City)      _____ (State)      _____ (Zip Code)

Title 18 U.S.C. Section 1001 and Title 43 U.S.C. Section 1212 makes it a crime for any person knowingly and willfully to make to any department or agency of the United States any false, fictitious or fraudulent statements or representations as to any matter within its jurisdiction.

**INSTRUCTIONS**

1. This certification is made under the provisions of §1744 of Title 43 and § 28-28k of Title 30 of the United States Code; and the regulations thereunder (43 CFR Part 3830).
2. The claimant(s) must fill in the dates in paragraph 1 for the beginning and ending of the assessment year for which this waiver is sought.
3. The claimant(s) must fill in the date in paragraph 2 for the beginning of the assessment year for which this waiver is sought.
4. All claim and site names and Bureau of Land Management (BLM) serial numbers must be listed for the mining claims, mill sites, and tunnel sites for which the waiver is sought.
5. All owners of the mining claims, mill sites, and tunnel sites and their addresses must be given.
6. This waiver form must be signed by all the claimants or their designated agent, in original form. If an agent is designated, a notarized designation of agent, signed by all of the claimants with proper address given, must be submitted with this waiver.
7. This form must be filed no later than September 1st for the upcoming assessment year in the BLM State Office where the mining claims or sites are recorded, or the waiver cannot be granted by the BLM. (Example: To obtain a waiver for the assessment year 2012, which begins on September 1, 2011, you must qualify for and file for a waiver no later than September 1, 2011, in the proper BLM State Office.)
8. For all mining claims which require assessment work, you must record an affidavit of labor on or before the December 30th immediately following the filing of this waiver. For all other mining claims or sites waived, you must record a notice of intent to hold on or before the December 30th immediately following the filing of this waiver.
9. Mill and tunnel sites may also be listed upon this waiver and be waived from payment of the maintenance fee. A notice of intent to hold for these sites is required to be filed by the December 30th following the filing of this waiver.

**RECEIVED**  
**BLM AZ STATE OFFICE**  
**2013 AUG 26 11:09**  
**PHOENIX, ARIZONA**

**FOR OFFICIAL USE ONLY**

UNITED STATES  
DEPARTMENT OF THE INTERIOR  
BUREAU OF LAND MANAGEMENT

MAINTENANCE FEE WAIVER CERTIFICATION

*Handwritten initials*

494

FORM APPROVED  
OMB NO. 1004-0114  
Expires: August 31, 2013

SEE INSTRUCTIONS ON PAGE 2

1. This small miner waiver is filed for the assessment year beginning on September 1, 2013 and ending on September 1, 2014.
2. The undersigned and all related parties owned ten or fewer mining claims, mill, or tunnel sites located and maintained on Federal lands in the United States of America on September 1, 2013.
3. The undersigned have performed the assessment work required by law for each mining claim listed prior to filing this waiver and understand that by filing this form, an affidavit of assessment work must be recorded by the December 30th following the filing of this waiver.
4. The undersigned understand that if the assessment work obligation has not yet come due under 30 U.S.C. 28 (for those claims in their first assessment year only), a notice of intent to hold reciting this condition must be recorded by the December 30th following the filing of this waiver.
5. The undersigned understand that mill and tunnel sites may also be listed upon this waiver and be waived from payment of the maintenance fee, and that a notice of intent to hold for these sites is required to be recorded by the December 30th immediately following the filing of this waiver.
6. The undersigned understand and acknowledge that pursuant to 43 U.S.C. 1212 and 18 U.S.C. 1001, the filing or recording of a false, fictitious, or fraudulent document with the Bureau of Land Management may result in a fine of up to \$250,000, a prison term not to exceed five years, or both.
7. The mining claims, mill or tunnel sites for which this waiver from payment of the maintenance fees is requested are:

CLAIM OR SITE NAME	BLM RECORDATION SERIAL NUMBER
1. LITTLE MICA #3	✓ AMC 414921
2.	
3.	
4.	
5.	
6.	
7.	
8.	
9.	
10.	

The owner(s) (claimants) of the above mining claims and sites are:

DAVID FRYBARGER

(Owner's Name - Please Print)

*David Frybarger*  
(Owner's Signature)

2510 ANGLER DRIVE

(Street or P.O. Box)

LAKE HAVASU CITY

AZ

86404

(City)

(State)

(Zip Code)

(Owner's Name - Please Print)

(Owner's Signature)

(Street or P.O. Box)

(City)

(State)

(Zip Code)

(Owner's Name - Please Print)

(Owner's Signature)

(Street or P.O. Box)

(City)

(State)

(Zip Code)

(Continued on page 2)

ENTERED  
SEP 18 2013

BY: *RE*

RECEIVED  
BLM AZ STATE OFFICE  
2013 AUG 26 P 1:09  
PHOENIX, ARIZONA



(Owner's Name - Please Print)	(Owner's Signature)
(Street or P.O. Box)	(City) (State) (Zip Code)
(Owner's Name - Please Print)	(Owner's Signature)
(Street or P.O. Box)	(City) (State) (Zip Code)
(Owner's Name - Please Print)	(Owner's Signature)
(Street or P.O. Box)	(City) (State) (Zip Code)
(Owner's Name - Please Print)	(Owner's Signature)
(Street or P.O. Box)	(City) (State) (Zip Code)

Title 18 U.S.C. Section 1001 and Title 43 U.S.C. Section 1212 makes it a crime for any person knowingly and willfully to make to any department or agency of the United States any false, fictitious or fraudulent statements or representations as to any matter within its jurisdiction.

**INSTRUCTIONS**

1. This certification is made under the provisions of §1744 of Title 43 and § 28-28k of Title 30 of the United States Code; and the regulations thereunder (43 CFR Part 3830).
2. The claimant(s) must fill in the dates in paragraph 1 for the beginning and ending of the assessment year for which this waiver is sought.
3. The claimant(s) must fill in the date in paragraph 2 for the beginning of the assessment year for which this waiver is sought.
4. All claim and site names and Bureau of Land Management (BLM) serial numbers must be listed for the mining claims, mill sites, and tunnel sites for which the waiver is sought.
5. All owners of the mining claims, mill sites, and tunnel sites and their addresses must be given.
6. This waiver form must be signed by all the claimants or their designated agent, in original form. If an agent is designated, a notarized designation of agent, signed by all of the claimants with proper address given, must be submitted with this waiver.
7. This form must be filed no later than September 1st for the upcoming assessment year in the BLM State Office where the mining claims or sites are recorded, or the waiver cannot be granted by the BLM. (Example: To obtain a waiver for the assessment year 2012, which begins on September 1, 2011, you must qualify for and file for a waiver no later than September 1, 2011, in the proper BLM State Office.)
8. For all mining claims which require assessment work, you must record an affidavit of labor on or before the December 30th immediately following the filing of this waiver. For all other mining claims or sites waived, you must record a notice of intent to hold on or before the December 30th immediately following the filing of this waiver.
9. Mill and tunnel sites may also be listed upon this waiver and be waived from payment of the maintenance fee. A notice of intent to hold for these sites is required to be filed by the December 30th following the filing of this waiver.

RECEIVED  
 BLM AZ STATE OFFICE  
 2013 AUG 26 P 1:09  
 PHOENIX ARIZONA  
 FOR OFFICIAL USE ONLY

UNITED STATES  
DEPARTMENT OF THE INTERIOR  
BUREAU OF LAND MANAGEMENT

MAINTENANCE FEE WAIVER CERTIFICATION

*AG*

495

FORM APPROVED  
OMB NO. 1004-0114  
Expires: August 31, 2013

SEE INSTRUCTIONS ON PAGE 2

1. This small miner waiver is filed for the assessment year beginning on September 1, 2013 and ending on September 1, 2014.
2. The undersigned and all related parties owned ten or fewer mining claims, mill, or tunnel sites located and maintained on Federal lands in the United States of America on September 1, 2013.
3. The undersigned have performed the assessment work required by law for each mining claim listed prior to filing this waiver and understand that by filing this form, an affidavit of assessment work must be recorded by the December 30th following the filing of this waiver.
4. The undersigned understand that if the assessment work obligation has not yet come due under 30 U.S.C. 28 (for those claims in their first assessment year only), a notice of intent to hold reciting this condition must be recorded by the December 30th following the filing of this waiver.
5. The undersigned understand that mill and tunnel sites may also be listed upon this waiver and be waived from payment of the maintenance fee, and that a notice of intent to hold for these sites is required to be recorded by the December 30th immediately following the filing of this waiver.
6. The undersigned understand and acknowledge that pursuant to 43 U.S.C. 1212 and 18 U.S.C. 1001, the filing or recording of a false, fictitious, or fraudulent document with the Bureau of Land Management may result in a fine of up to \$250,000, a prison term not to exceed five years, or both.
7. The mining claims, mill or tunnel sites for which this waiver from payment of the maintenance fees is requested are:

CLAIM OR SITE NAME	BLM RECORDATION SERIAL NUMBER
1. LITTLE MICA #4	✓ AMC 414951
2.	
3.	
4.	
5.	
6.	
7.	
8.	
9.	
10.	

The owner(s) (claimants) of the above mining claims and sites are:

RICHARD G. SHANNON

(Owner's Name - Please Print)

1030 SUNNY RIDGE DRIVE

(Street or P.O. Box)

LAKE HAVASU CITY

AZ

86406

(City)

(State)

(Zip Code)

*Richard G. Shannon*  
(Owner's Signature)

SHIRLEY SHANNON

(Owner's Name - Please Print)

1030 SUNNY RIDGE DRIVE

(Street or P.O. Box)

LAKE HAVASU CITY

AZ

86406

(City)

(State)

(Zip Code)

*Shirley Shannon*  
(Owner's Signature)

DAVID FRYBARGER

(Owner's Name - Please Print)

2510 ANGLER DRIVE

(Street or P.O. Box)

LAKE HAVASU CITY

AZ

86404

(City)

(State)

(Zip Code)

*David Frybarger*  
(Owner's Signature)

(Continued on page 2)

ENTERED  
SEP 18 2013  
BY: *RE*

RECEIVED  
BLM AZ STATE OFFICE  
2013 AUG 26 P 1:09  
PHOENIX, ARIZONA

(Owner's Name - Please Print)	(Owner's Signature)
(Street or P.O. Box)	(City) (State) (Zip Code)
(Owner's Name - Please Print)	(Owner's Signature)
(Street or P.O. Box)	(City) (State) (Zip Code)
(Owner's Name - Please Print)	(Owner's Signature)
(Street or P.O. Box)	(City) (State) (Zip Code)
(Owner's Name - Please Print)	(Owner's Signature)
(Street or P.O. Box)	(City) (State) (Zip Code)

Title 18 U.S.C. Section 1001 and Title 43 U.S.C. Section 1212 makes it a crime for any person knowingly and willfully to make to any department or agency of the United States any false, fictitious or fraudulent statements or representations as to any matter within its jurisdiction.

**INSTRUCTIONS**

1. This certification is made under the provisions of §1744 of Title 43 and § 28-28k of Title 30 of the United States Code; and the regulations thereunder (43 CFR Part 3830).
2. The claimant(s) must fill in the dates in paragraph 1 for the beginning and ending of the assessment year for which this waiver is sought.
3. The claimant(s) must fill in the date in paragraph 2 for the beginning of the assessment year for which this waiver is sought.
4. All claim and site names and Bureau of Land Management (BLM) serial numbers must be listed for the mining claims, mill sites, and tunnel sites for which the waiver is sought.
5. All owners of the mining claims, mill sites, and tunnel sites and their addresses must be given.
6. This waiver form must be signed by all the claimants or their designated agent, in original form. If an agent is designated, a notarized designation of agent, signed by all of the claimants with proper address given, must be submitted with this waiver.
7. This form must be filed no later than September 1st for the upcoming assessment year in the BLM State Office where the mining claims or sites are recorded, or the waiver cannot be granted by the BLM. (Example: To obtain a waiver for the assessment year 2012, which begins on September 1, 2011, you must qualify for and file for a waiver no later than September 1, 2011, in the proper BLM State Office.)
8. For all mining claims which require assessment work, you must record an affidavit of labor on or before the December 30th immediately following the filing of this waiver. For all other mining claims or sites waived, you must record a notice of intent to hold on or before the December 30th immediately following the filing of this waiver.
9. Mill and tunnel sites may also be listed upon this waiver and be waived from payment of the maintenance fee. A notice of intent to hold for these sites is required to be filed by the December 30th following the filing of this waiver.

RECEIVED  
 BLM AZ STATE OFFICE  
 2013 AUG 26 5:09  
 PHOENIX, ARIZONA  
 FOR OFFICIAL USE ONLY

UNITED STATES  
DEPARTMENT OF THE INTERIOR  
BUREAU OF LAND MANAGEMENT

MAINTENANCE FEE WAIVER CERTIFICATION

*Handwritten initials*

496

FORM APPROVED  
OMB NO. 1004-0114  
Expires: August 31, 2013

SEE INSTRUCTIONS ON PAGE 2

1. This small miner waiver is filed for the assessment year beginning on September 1, 2013 and ending on September 1, 2014.
2. The undersigned and all related parties owned ten or fewer mining claims, mill, or tunnel sites located and maintained on Federal lands in the United States of America on September 1, 2013.
3. The undersigned have performed the assessment work required by law for each mining claim listed prior to filing this waiver and understand that by filing this form, an affidavit of assessment work must be recorded by the December 30th following the filing of this waiver.
4. The undersigned understand that if the assessment work obligation has not yet come due under 30 U.S.C. 28 (for those claims in their first assessment year only), a notice of intent to hold reciting this condition must be recorded by the December 30th following the filing of this waiver.
5. The undersigned understand that mill and tunnel sites may also be listed upon this waiver and be waived from payment of the maintenance fee, and that a notice of intent to hold for these sites is required to be recorded by the December 30th immediately following the filing of this waiver.
6. The undersigned understand and acknowledge that pursuant to 43 U.S.C. 1212 and 18 U.S.C. 1001, the filing or recording of a false, fictitious, or fraudulent document with the Bureau of Land Management may result in a fine of up to \$250,000, a prison term not to exceed five years, or both.
7. The mining claims, mill or tunnel sites for which this waiver from payment of the maintenance fees is requested are:

CLAIM OR SITE NAME	BLM RECORDATION SERIAL NUMBER
1. LITTLE MICA #5	✓ AMC 416023
2.	
3.	
4.	
5.	
6.	
7.	
8.	
9.	
10.	

The owner(s) (claimants) of the above mining claims and sites are:

ROGER FRYBARGER

(Owner's Name - Please Print)

*Roger Frybarger*

(Owner's Signature)

2510 ANGLER DRIVE

(Street or P.O. Box)

LAKE HAVASU CITY

AZ

86404

(City)

(State)

(Zip Code)

DAVID FRYBARGER

(Owner's Name - Please Print)

*David Frybarger*

(Owner's Signature)

2510 ANGLER DRIVE

(Street or P.O. Box)

LAKE HAVASU CITY

AZ

86404

(City)

(State)

(Zip Code)

(Owner's Name - Please Print)

(Owner's Signature)

(Street or P.O. Box)

(City)

(State)

(Zip Code)

(Continued on page 2)

RECEIVED  
BLM AZ STATE OFFICE  
2013 AUG 26 11:10  
PHOENIX, ARIZONA

ENTERED  
SEP 10 2013  
BY: *RS*

(Owner's Name - Please Print)	(Owner's Signature)		
(Street or P.O. Box)	(City)	(State)	(Zip Code)
(Owner's Name - Please Print)	(Owner's Signature)		
(Street or P.O. Box)	(City)	(State)	(Zip Code)
(Owner's Name - Please Print)	(Owner's Signature)		
(Street or P.O. Box)	(City)	(State)	(Zip Code)
(Owner's Name - Please Print)	(Owner's Signature)		
(Street or P.O. Box)	(City)	(State)	(Zip Code)

Title 18 U.S.C. Section 1001 and Title 43 U.S.C. Section 1212 makes it a crime for any person knowingly and willfully to make to any department or agency of the United States any false, fictitious or fraudulent statements or representations as to any matter within its jurisdiction.

**INSTRUCTIONS**

1. This certification is made under the provisions of §1744 of Title 43 and § 28-28k of Title 30 of the United States Code; and the regulations thereunder (43 CFR Part 3830).
2. The claimant(s) must fill in the dates in paragraph 1 for the beginning and ending of the assessment year for which this waiver is sought.
3. The claimant(s) must fill in the date in paragraph 2 for the beginning of the assessment year for which this waiver is sought.
4. All claim and site names and Bureau of Land Management (BLM) serial numbers must be listed for the mining claims, mill sites, and tunnel sites for which the waiver is sought.
5. All owners of the mining claims, mill sites, and tunnel sites and their addresses must be given.
6. This waiver form must be signed by all the claimants or their designated agent, in original form. If an agent is designated, a notarized designation of agent, signed by all of the claimants with proper address given, must be submitted with this waiver.
7. This form must be filed no later than September 1st for the upcoming assessment year in the BLM State Office where the mining claims or sites are recorded, or the waiver cannot be granted by the BLM. (Example: To obtain a waiver for the assessment year 2012, which begins on September 1, 2011, you must qualify for and file for a waiver no later than September 1, 2011, in the proper BLM State Office.)
8. For all mining claims which require assessment work, you must record an affidavit of labor on or before the December 30th immediately following the filing of this waiver. For all other mining claims or sites waived, you must record a notice of intent to hold on or before the December 30th immediately following the filing of this waiver.
9. Mill and tunnel sites may also be listed upon this waiver and be waived from payment of the maintenance fee. A notice of intent to hold for these sites is required to be filed by the December 30th following the filing of this waiver.

**RECEIVED**

**BLM AZ STATE OFFICE**

**2013 AUG 28 P 1:10**

**PHOENIX ARIZONA**

FOR OFFICIAL USE ONLY

UNITED STATES  
DEPARTMENT OF THE INTERIOR  
BUREAU OF LAND MANAGEMENT

**MAINTENANCE FEE WAIVER CERTIFICATION**

*DA* 497

FORM APPROVED  
OMB NO. 1004-0114  
Expires: August 31, 2013

SEE INSTRUCTIONS ON PAGE 2

1. This small miner waiver is filed for the assessment year beginning on September 1, 2013 and ending on September 1, 2014.
2. The undersigned and all related parties owned ten or fewer mining claims, mill, or tunnel sites located and maintained on Federal lands in the United States of America on September 1, 2013.
3. The undersigned have performed the assessment work required by law for each mining claim listed prior to filing this waiver and understand that by filing this form, an affidavit of assessment work must be recorded by the December 30th following the filing of this waiver.
4. The undersigned understand that if the assessment work obligation has not yet come due under 30 U.S.C. 28 (for those claims in their first assessment year only), a notice of intent to hold reciting this condition must be recorded by the December 30th following the filing of this waiver.
5. The undersigned understand that mill and tunnel sites may also be listed upon this waiver and be waived from payment of the maintenance fee, and that a notice of intent to hold for these sites is required to be recorded by the December 30th immediately following the filing of this waiver.
6. The undersigned understand and acknowledge that pursuant to 43 U.S.C. 1212 and 18 U.S.C. 1001, the filing or recording of a false, fictitious, or fraudulent document with the Bureau of Land Management may result in a fine of up to \$250,000, a prison term not to exceed five years, or both.
7. The mining claims, mill or tunnel sites for which this waiver from payment of the maintenance fees is requested are:

CLAIM OR SITE NAME	BLM RECORDATION SERIAL NUMBER
1. HERITAGE	✓ AMC 416163
2.	
3.	
4.	
5.	
6.	
7.	
8.	
9.	
10.	

The owner(s) (claimants) of the above mining claims and sites are:

DAVID FRYBARGER

(Owner's Name - Please Print)

*David Frybarger*  
(Owner's Signature)

2510 ANGLER DRIVE

(Street or P.O. Box)

LAKE HAVASU CITY

AZ

86404

(City)

(State)

(Zip Code)

STEPHANIE HOLMES

(Owner's Name - Please Print)

*Stephanie Holmes*  
(Owner's Signature)

2745 SQUALL KING DRIVE

(Street or P.O. Box)

LAKE HAVASU CITY

AZ

86404

(City)

(State)

(Zip Code)

(Owner's Name - Please Print)

(Owner's Signature)

(Street or P.O. Box)

(City)

(State)

(Zip Code)

(Continued on page 2)

ENTERED  
SEP 10 2013  
*RR*

RECEIVED  
BLM AZ STATE OFFICE  
2013 AUG 26 P 1:10  
PHOENIX, ARIZONA



(Owner's Name - Please Print)	(Owner's Signature)
(Street or P.O. Box)	(City) (State) (Zip Code)
(Owner's Name - Please Print)	(Owner's Signature)
(Street or P.O. Box)	(City) (State) (Zip Code)
(Owner's Name - Please Print)	(Owner's Signature)
(Street or P.O. Box)	(City) (State) (Zip Code)
(Owner's Name - Please Print)	(Owner's Signature)
(Street or P.O. Box)	(City) (State) (Zip Code)

Title 18 U.S.C. Section 1001 and Title 43 U.S.C. Section 1212 makes it a crime for any person knowingly and willfully to make to any department or agency of the United States any false, fictitious or fraudulent statements or representations as to any matter within its jurisdiction.

**INSTRUCTIONS**

1. This certification is made under the provisions of §1744 of Title 43 and § 28-28k of Title 30 of the United States Code; and the regulations thereunder (43 CFR Part 3830).
2. The claimant(s) must fill in the dates in paragraph 1 for the beginning and ending of the assessment year for which this waiver is sought.
3. The claimant(s) must fill in the date in paragraph 2 for the beginning of the assessment year for which this waiver is sought.
4. All claim and site names and Bureau of Land Management (BLM) serial numbers must be listed for the mining claims, mill sites, and tunnel sites for which the waiver is sought.
5. All owners of the mining claims, mill sites, and tunnel sites and their addresses must be given.
6. This waiver form must be signed by all the claimants or their designated agent, in original form. If an agent is designated, a notarized designation of agent, signed by all of the claimants with proper address given, must be submitted with this waiver.
7. This form must be filed no later than September 1st for the upcoming assessment year in the BLM State Office where the mining claims or sites are recorded, or the waiver cannot be granted by the BLM. (Example: To obtain a waiver for the assessment year 2012, which begins on September 1, 2011, you must qualify for and file for a waiver no later than September 1, 2011, in the proper BLM State Office.)
8. For all mining claims which require assessment work, you must record an affidavit of labor on or before the December 30th immediately following the filing of this waiver. For all other mining claims or sites waived, you must record a notice of intent to hold on or before the December 30th immediately following the filing of this waiver.
9. Mill and tunnel sites may also be listed upon this waiver and be waived from payment of the maintenance fee. A notice of intent to hold for these sites is required to be filed by the December 30th following the filing of this waiver.

**RECEIVED**

**BLM AZ STATE OFFICE**

**2013 AUG 26 1:10**

**PHOENIX, ARIZONA**

**FOR OFFICIAL USE ONLY**

When Recorded Return Document to:

DAVID FRYBARGER  
2510 ANGLER DRIVE  
LAKE HAVASO CITY AZ  
86404

Check here is this is a change of address.

Telephone: 928 230-9080

E-mail address: DAVIDFRYBARGER@GMAIL.COM

**AFFIDAVIT OF PERFORMANCE OF ANNUAL WORK**

1. State of Arizona, County of MOHAVE ss:

2. I (Name) DAVID FRYBARGER ET AL

3. Reside at (Address) 2510 ANGLER DRIVE

City LAKE HAVASO County MOHAVE

RECEIVED  
BLM AZ STATE OFFICE  
2013 AUG 26 P 1:09  
PHOENIX, ARIZONA  
BLM  
Date  
Stamp

State AZ Zip 86404 being duly sworn, depose and say that I am a citizen of the United States, more than eighteen years of age, and that all of the facts set forth in this affidavit, subject to the provisions and penalties of 18 U.S.C. 1001 pertaining to the filing of false, fictitious, or fraudulent statements with the United States, are true and correct according to the best of my knowledge, information and belief.

4. Owner's name and address (if not shown in Items 1-3 above), \_\_\_\_\_

5. That I am personally acquainted with the mining claim(s). The work and improvements were made by and at the expense of the owner(s) of said claim(s). Said contiguous group of claims, listed on this document, are situated in the

HUALAPAI (optional) Mining District; MOHAVE County, Arizona.

Line No.	AMC NUMBER	CLAIM/SITE NAME	COUNTY RECORDER DATA (If available)	TWP	RNG	SEC
1	411759	LITTLE MICA	2012034503	17N	16W	10
2	413524	LITTLE MICA #2	2012034504	17N	16W	10
3	414921	LITTLE MICA #3	2012034505	17N	16W	10
4	414951	LITTLE MICA #4	2012034506	17N	16W	10
5	416023	LITTLE MICA #5	2012034507	17N	16W	10
6	416163	HERITAGE	2012034508	17N	16W	10

Form: MCF108  
Revised Jan. 2006  
Page 1 of 2

ENTERED  
SEP 11 2013  
BY: AT

BLM  
Date  
Stamp

RECEIVED  
BLM AZ STATE OFFICE  
2013 AUG 26  
PHOENIX, ARIZONA

7					
8					
9					
10					

6. That between the dates starting at 12 o'clock noon on September 1, 20 12 and ending at 12 o'clock noon on September 1, 20 13 at least \$ 600 dollars worth of work and improvements were done and performed upon said claim(s) or upon one or more of a contiguous group of claims for the benefit of all, wholly or partly outside of a contiguous group of claims for the benefit of all, not including the location work.

7. That the following persons were employed to perform the work and improvements described herein: DAVID

FRYBARGER, ROGER FRYBARGER, JACK HODGES, RICHARD G. SHANNON, SHIRLEY SHANNON, STEPHANIE HOLMES

8. That the work and improvements performed were: \_\_\_\_\_

REPAIRED EXISTING ACCESS ROAD

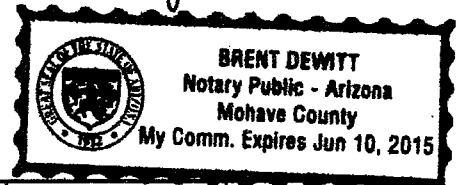
9. Dated: 8-22-13 Signature: [Signature]

SUBSCRIBED AND SWORN TO before me, a Notary Public, this 22 day of Aug 20 13

By: [Signature] David Frybarger

Notary Public [Signature]

My Commission Expires June 10, 2015



Bureau of Land Management  
Arizona State Office  
[www.az.blm.gov](http://www.az.blm.gov)

No. of Claims: 6 x \$10 = \$60.00  
Check No.: 1351 Init. AD  
Receipt No.: 2865853  
For BLM Use Only

**United States Department of the Interior**  
**Bureau of Land Management**  
 LANDS/RECREATION & PLANNING  
 ONE N CENTRAL AVE  
 PHOENIX, AZ 85004 -2203  
 Phone: 602-417-9200

Receipt

No: 2865853

<b>Transaction #:</b> 2951774	
<b>Date of Transaction:</b> 08/27/2013	
CUSTOMER:	
DAVID FRYBARGER 2510 ANGLER DR LAKE HAVASU CITY, AZ 86404-2134 US	

LINE #	QTY	DESCRIPTION	REMARKS	UNIT PRICE	TOTAL
1	1.00	LOCATABLE MINERALS / MINING CLAIMS-NOT NEW-UNADJUD, ONE AUTH NO. ONLY / MINING CLAIM MONEY RECEIVED <b>CASES: AMC411759/\$60.00</b>	MAINT FEE WAIVER (6) 2014 / POL (6) 2013	- n/a -	60.00
<b>TOTAL:</b>					<b>\$60.00</b>

PAYMENT INFORMATION			
1	AMOUNT:	60.00	POSTMARKED: 08/24/2013
	TYPE:	CHECK	RECEIVED: 08/26/2013
	CHECK NO:	1351	
	NAME:	FRYBARGER, DAVID H 2510 ANGLER DR LAKE HAVASU CITY AZ 86404-2134 US	

REMARKS

This receipt was generated by the automated BLM Collections and Billing System and is a paper representation of a portion of the official electronic record contained therein.



UNITED STATES  
DEPARTMENT OF THE INTERIOR  
BUREAU OF LAND MANAGEMENT

**MAINTENANCE FEE WAIVER CERTIFICATION**

*AA*

FORM APPROVED 416163  
OMB NO. 1004-0114 411759  
Expires: August 31, 2013 414921  
413524  
416023

SEE INSTRUCTIONS ON PAGE 2

- This small miner waiver is filed for the assessment year beginning on September 1, 2012 and ending on September 1, 2013.
- The undersigned and all related parties owned ten or fewer mining claims, mill, or tunnel sites located and maintained on Federal lands in the United States of America on September 1, 2012.
- The undersigned have performed the assessment work required by law for each mining claim listed prior to filing this waiver and understand that by filing this form, an affidavit of assessment work must be recorded by the December 30th following the filing of this waiver.
- The undersigned understand that if the assessment work obligation has not yet come due under 30 U.S.C. 28 (for those claims in their first assessment year only), a notice of intent to hold reciting this condition must be recorded by the December 30th following the filing of this waiver.
- The undersigned understand that mill and tunnel sites may also be listed upon this waiver and be waived from payment of the maintenance fee, and that a notice of intent to hold for these sites is required to be recorded by the December 30th immediately following the filing of this waiver.
- The undersigned understand and acknowledge that pursuant to 43 U.S.C. 1212 and 18 U.S.C. 1001, the filing or recording of a false, fictitious, or fraudulent document with the Bureau of Land Management may result in a fine of up to \$250,000, a prison term not to exceed five years, or both.
- The mining claims, mill or tunnel sites for which this waiver from payment of the maintenance fees is requested are:

CLAIM OR SITE NAME	BLM RECORDATION SERIAL NUMBER
1. LITTLE MICA #5	AMC 416023
2.	
3.	
4.	
5.	
6.	
7.	
8.	
9.	
10.	

RECEIVED  
BLM AZ STATE OFFICE  
2012 NOV 14 P 12:26  
PHOENIX, ARIZONA

The owner(s) (claimants) of the above mining claims and sites are:

ROGER FRYBARGER  
(Owner's Name - Please Print)

2510 ANGLER DRIVE  
(Street or P.O. Box)

LAKE HAVASU CITY AZ 86404  
(City) (State) (Zip Code)

*Roger Frybarger*  
(Owner's Signature)

DAVID FRYBARGER  
(Owner's Name - Please Print)

2510 ANGLER DRIVE  
(Street or P.O. Box)

LAKE HAVASU CITY AZ 86404  
(City) (State) (Zip Code)

*David Frybarger*  
(Owner's Signature)

(Owner's Name - Please Print)

(Street or P.O. Box)

(City) (State) (Zip Code)

(Owner's Signature)

RECEIVED  
BLM AZ STATE OFFICE  
2012 AUG 14 P 3:20  
PHOENIX, ARIZONA

This corrective waiver was filed prior to issuance of a Notice. Waiver is now good.

R2 11-2612

UNITED STATES  
DEPARTMENT OF THE INTERIOR  
BUREAU OF LAND MANAGEMENT

MAINTENANCE FEE WAIVER CERTIFICATION

SEE INSTRUCTIONS ON PAGE 2

AMC 4114921

ADD.

AMC 4113524

AMC 416163

AMC 411759

FORM APPROVED  
OMB NO. 1004-0114  
Expires: August 31, 2013

243

AMC 416023

- This small miner waiver is filed for the assessment year beginning on September 1, 2012 and ending on September 1, 2013.
- The undersigned and all related parties owned ten or fewer mining claims, mill, or tunnel sites located and maintained on Federal lands in the United States of America on September 1, 2012.
- The undersigned have performed the assessment work required by law for each mining claim listed prior to filing this waiver and understand that by filing this form, an affidavit of assessment work must be recorded by the December 30th following the filing of this waiver.
- The undersigned understand that if the assessment work obligation has not yet come due under 30 U.S.C. 28 (for those claims in their first assessment year only), a notice of intent to hold reciting this condition must be recorded by the December 30th following the filing of this waiver.
- The undersigned understand that mill and tunnel sites may also be listed upon this waiver and be waived from payment of the maintenance fee, and that a notice of intent to hold for these sites is required to be recorded by the December 30th immediately following the filing of this waiver.
- The undersigned understand and acknowledge that pursuant to 43 U.S.C. 1212 and 18 U.S.C. 1001, the filing or recording of a false, fictitious, or fraudulent document with the Bureau of Land Management may result in a fine of up to \$250,000, a prison term not to exceed five years, or both.
- The mining claims, mill or tunnel sites for which this waiver from payment of the maintenance fees is requested are:

CLAIM OR SITE NAME	BLM RECORDATION SERIAL NUMBER
1. LITTLE MICA #5	✓ AMC 416023
2.	
3.	
4. 486 missing sign	
5. David Frybarger	
6.	
7.	
8.	
9.	
10.	

The owner(s) (claimants) of the above mining claims and sites are:

ROGER FRYBARGER

(Owner's Name - Please Print)

Roger Frybarger

(Owner's Signature)

2510 ANGLER DRIVE

(Street or P.O. Box)

LAKE HAVASU CITY

AZ

86404

(City)

(State)

(Zip Code)

(Owner's Name - Please Print)

(Owner's Signature)

(Street or P.O. Box)

(City)

(State)

(Zip Code)

(Owner's Name - Please Print)

(Owner's Signature)

(Street or P.O. Box)

(City)

(State)

(Zip Code)

8/30/2012 TS  
ENTERED INTO COMPUTER

RECEIVED  
BLM AZ STATE OFFICE  
2012 AUG 14 P 3:20  
PHOENIX, ARIZONA





*AW*

**MAINTENANCE FEE WAIVER CERTIFICATION**

FORM APPROVED  
OMB NO. 1004-0114  
Expires: August 31, 2013

SEE INSTRUCTIONS ON PAGE 2

1. This small miner waiver is filed for the assessment year beginning on September 1, 2012 and ending on September 1, 2013.
2. The undersigned and all related parties owned ten or fewer mining claims, mill, or tunnel sites located and maintained on Federal lands in the United States of America on September 1, 2012.
3. The undersigned have performed the assessment work required by law for each mining claim listed prior to filing this waiver and understand that by filing this form, an affidavit of assessment work must be recorded by the December 30th following the filing of this waiver.
4. The undersigned understand that if the assessment work obligation has not yet come due under 30 U.S.C. 28 (for those claims in their first assessment year only), a notice of intent to hold reciting this condition must be recorded by the December 30th following the filing of this waiver.
5. The undersigned understand that mill and tunnel sites may also be listed upon this waiver and be waived from payment of the maintenance fee, and that a notice of intent to hold for these sites is required to be recorded by the December 30th immediately following the filing of this waiver.
6. The undersigned understand and acknowledge that pursuant to 43 U.S.C. 1212 and 18 U.S.C. 1001, the filing or recording of a false, fictitious, or fraudulent document with the Bureau of Land Management may result in a fine of up to \$250,000, a prison term not to exceed five years, or both.
7. The mining claims, mill or tunnel sites for which this waiver from payment of the maintenance fees is requested are:

CLAIM OR SITE NAME	BLM RECORDATION SERIAL NUMBER
1. LITTLE MICA	AMC 411759
2. LITTLE MICA #2	AMC 413524
3. LITTLE MICA #3	AMC 414921
4.	
5.	
6.	
7.	
8.	
9.	
10.	

RECEIVED  
 2012 NOV 14 P 12:26  
 PHOENIX, AZ

The owner(s) (claimants) of the above mining claims and sites are:

DAVID FRYBARGER  
(Owner's Name - Please Print)  
2510 ANGLER DRIVE  
(Street or P.O. Box)  
LAKE HAVASU CITY AZ 86404  
(City) (State) (Zip Code)

*David Frybarger*  
(Owner's Signature)

JACK HODGES  
(Owner's Name - Please Print)  
3656 WINSTON DR  
(Street or P.O. Box)  
LAKE HAVASU CITY AZ 86406  
(City) (State) (Zip Code)

*Jack Hodges*  
(Owner's Signature)

LITTLE MICA  
LITTLE MICA #2

ROGER FRYBARGER  
(Owner's Name - Please Print)  
2510 ANGLER DRIVE  
(Street or P.O. Box)  
LAKE HAVASU CITY AZ 86404  
(City) (State) (Zip Code)

*Ron Frym*  
(Owner's Signature)

LITTLE MICA #2

RECEIVED  
 2012 AUG 14 P 3:20  
 BLM AZ STATE OFFICE  
 PHOENIX, ARIZONA

(Continued on page 2)

*This waiver corrects the waiver filed Aug 14, 2012 - no Notice had been...*

UNITED STATES  
DEPARTMENT OF THE INTERIOR  
BUREAU OF LAND MANAGEMENT

*Adl.*

FORM APPROVED  
OMB NO. 1004-0114  
Expires: August 31, 2013

245

**MAINTENANCE FEE WAIVER CERTIFICATION**

SEE INSTRUCTIONS ON PAGE 2

1. This small miner waiver is filed for the assessment year beginning on September 1, 2012 and ending on September 1, 2013.
2. The undersigned and all related parties owned ten or fewer mining claims, mill, or tunnel sites located and maintained on Federal lands in the United States of America on September 1, 2012.
3. The undersigned have performed the assessment work required by law for each mining claim listed prior to filing this waiver and understand that by filing this form, an affidavit of assessment work must be recorded by the December 30th following the filing of this waiver.
4. The undersigned understand that if the assessment work obligation has not yet come due under 30 U.S.C. 28 (for those claims in their first assessment year only), a notice of intent to hold reciting this condition must be recorded by the December 30th following the filing of this waiver.
5. The undersigned understand that mill and tunnel sites may also be listed upon this waiver and be waived from payment of the maintenance fee, and that a notice of intent to hold for these sites is required to be recorded by the December 30th immediately following the filing of this waiver.
6. The undersigned understand and acknowledge that pursuant to 43 U.S.C. 1212 and 18 U.S.C. 1001, the filing or recording of a false, fictitious, or fraudulent document with the Bureau of Land Management may result in a fine of up to \$250,000, a prison term not to exceed five years, or both.
7. The mining claims, mill or tunnel sites for which this waiver from payment of the maintenance fees is requested are:

CLAIM OR SITE NAME	BLM RECORDATION SERIAL NUMBER
1. LITTLE MICA <i>486 - missing Jack Hodges (2 claims)</i> ✓	AMC 411759
2. LITTLE MICA #2 <i>486 - missing "</i>	AMC 413524
3. LITTLE MICA #3	AMC 414921
4.	
5.	
6.	
7.	
8.	
9.	
10.	

The owner(s) (claimants) of the above mining claims and sites are:

DAVID FRYBARGER

(Owner's Name - Please Print)

*David Frybarger*  
(Owner's Signature)

2510 ANGLER DRIVE

(Street or P.O. Box)

LAKE HAVASU CITY

AZ

86404

(City)

(State)

(Zip Code)

(Owner's Name - Please Print)

(Owner's Signature)

(Street or P.O. Box)

(City)

(State)

(Zip Code)

(Owner's Name - Please Print)

(Owner's Signature)

(Street or P.O. Box)

(City)

(State)

(Zip Code)

RECEIVED  
BLM AZ STATE OFFICE  
2012 AUG 14 P 3:20  
PHOENIX ARIZONA

*8/30/2012 TS*

ENTERED INTO COMPUTER

UNITED STATES  
DEPARTMENT OF THE INTERIOR  
BUREAU OF LAND MANAGEMENT

MAINTENANCE FEE WAIVER CERTIFICATION

*ASH*

FORM APPROVED  
OMB NO. 1004-0114  
Expires: August 31, 2013

244

SEE INSTRUCTIONS ON PAGE 2

1. This small miner waiver is filed for the assessment year beginning on September 1, 2012 and ending on September 1, 2013.
2. The undersigned and all related parties owned ten or fewer mining claims, mill, or tunnel sites located and maintained on Federal lands in the United States of America on September 1, 2012.
3. The undersigned have performed the assessment work required by law for each mining claim listed prior to filing this waiver and understand that by filing this form, an affidavit of assessment work must be recorded by the December 30th following the filing of this waiver.
4. The undersigned understand that if the assessment work obligation has not yet come due under 30 U.S.C. 28 (for those claims in their first assessment year only), a notice of intent to hold reciting this condition must be recorded by the December 30th following the filing of this waiver.
5. The undersigned understand that mill and tunnel sites may also be listed upon this waiver and be waived from payment of the maintenance fee, and that a notice of intent to hold for these sites is required to be recorded by the December 30th immediately following the filing of this waiver.
6. The undersigned understand and acknowledge that pursuant to 43 U.S.C. 1212 and 18 U.S.C. 1001, the filing or recording of a false, fictitious, or fraudulent document with the Bureau of Land Management may result in a fine of up to \$250,000, a prison term not to exceed five years, or both.
7. The mining claims, mill or tunnel sites for which this waiver from payment of the maintenance fees is requested are:

CLAIM OR SITE NAME	BLM RECORDATION SERIAL NUMBER
1. HERITAGE CLAIM	✓ AMC 416163
2.	
3.	
4.	
5.	
6.	
7.	
8.	
9.	
10.	

The owner(s) (claimants) of the above mining claims and sites are:

DAVID FRYBARGER

(Owner's Name - Please Print)

*David Frybarger*

(Owner's Signature)

2510 ANGLER DRIVE

(Street or P.O. Box)

LAKE HAVASU CITY

AZ

86404

(City)

(State)

(Zip Code)

STEPHANIE HOLMES

(Owner's Name - Please Print)

*Stephanie Holmes*

(Owner's Signature)

2745 SQUALL KING DRIVE

(Street or P.O. Box)

LAKE HAVASU CITY

AZ

86404

(City)

(State)

(Zip Code)

(Owner's Name - Please Print)

(Owner's Signature)

(Street or P.O. Box)

(City)

(State)

(Zip Code)

(Continued on page 2)

RECEIVED  
BLM AZ STATE OFFICE  
2012 AUG 14 P 3:20  
PHOENIX, ARIZONA

8/30/2012 *TS*

ENTERED INTO COMPUTER

**NOTICE OF INTENTION TO HOLD MINING CLAIMS/SITES**

When Recorded Return Document to:

ROGER FRYBARGER  
2510 ANGLER DR  
LAKE HAVASU CITY AZ  
86404

RECEIVED  
 BLM AT STATE OFFICE  
 2012 AUG 14 P 3:20  
 PHOENIX, ARIZONA  
 BLM  
 Date  
 Stamp

Check here if this is a change of address.

Telephone: 928 855-5767

E-mail Address RFAYLOVASCAL@GMAIL.COM

I (We) intend to hold the claims(s) and/or site(s) listed below for the calendar year 2013, and I (We) have filed or will file a Notice of Intent to Hold in the county where the claim (s) is located.

Reason for filing a Notice of Intent to Hold instead of an assessment work filing (check one):

- Maintenance fee was paid to maintain claim(s) during this assessment year.
- Mill or tunnel sites.
- Claim(s) was located during the current assessment year.
- BLM has deferred assessment work (attach copy of decision granting deferment, or pending petition for deferment including date petition was filed.)

Line No.	AMC NUMBER	CLAIM/SITE NAME	COUNTY RECORDER DATA (If available)	TWP	RNG	SEC
1	416023	LITTLE MICA #5	2012034507	17N	16W	10
2						
3						
4						
5						
6						
7						
8						
9						
10						

8/30/2012  
 ENTERED INTO COMPUTER

NOTICE OF INTENTION TO HOLD MINING CLAIMS/SITES  
page 2

BLM  
Date  
Stamp

RECEIVED  
BLM AZ STATE OFFICE

2012 AUG 14 P 3:20  
PHOENIX, ARIZONA

1. State of Arizona, County of MOHAVE
2. I (Name) ROGER FRYBARGER
3. Reside at (Address) 2510 ANGLER DR.

City LAKE HAVASU County MOHAVE State AZ Zip 86404 being duly sworn, depose and say that I am a citizen of the United States, more than eighteen years of age, that all of the facts set forth in this notice, subject to the provisions and penalties of 18 U.S.C. 1001 pertaining to the filing of false, fictitious, or fraudulent statements with the United States, are true and correct according to the best of my knowledge, information and belief.

4. Owner's name and address (If not shown in Items 1-3 above). \_\_\_\_\_

5. Dated: 8-12-12 Signature: Roger Frybarger

Bureau of Land Management  
Arizona State Office  
[www.az.blm.gov](http://www.az.blm.gov)

No. of Claims: 1 x \$10 = \$10.00  
Check No: 1227 Init. RF  
Receipt No.: 2631016  
For BLM Use Only

Form: MCF110  
Revised Jan. 2006  
Page 2 of 2

**NOTICE OF INTENTION TO HOLD MINING CLAIMS/SITES**

When Recorded Return Document to:

DAVID FRYBARGER  
2510 ANGLER DRIVE  
LAKE HAVASU CITY AZ  
86404

RECEIVED  
 FEDERAL BUREAU OF LAND MANAGEMENT  
 PHOENIX, ARIZONA  
 2012 AUG 14 P 3:21

Check here if this is a change of address.

Telephone: 928 230-9080

E-mail Address DAVIDFRYBARGER@GMAIL.COM

I (We) intend to hold the claims(s) and/or site(s) listed below for the calendar year 2013, and I (We) have filed or will file a Notice of Intent to Hold in the county where the claim (s) is located.

Reason for filing a Notice of Intent to Hold instead of an assessment work filing (check one):

- Maintenance fee was paid to maintain claim(s) during this assessment year.
- Mill or tunnel sites.
- Claim(s) was located during the current assessment year.
- BLM has deferred assessment work (attach copy of decision granting deferment, or pending petition for deferment including date petition was filed.)

Line No.	AMC NUMBER	CLAIM/SITE NAME	COUNTY RECORDER DATA (If available)	TWP	RNG	SEC
1	416163	HERITAGE	2012034508	17N	16W	10
2						
3						
4						
5						
6						
7						
8						
9						
10						

ENTERED INTO COMPUTER

NOTICE OF INTENTION TO HOLD MINING CLAIMS/SITES  
page 2

RECEIVED  
BLM ARIZONA STATE OFFICE  
2012 AUG 14 P 3:21  
PHOENIX, ARIZONA  
BLM  
Date  
Stamp

1. State of Arizona, County of MOHAVE

2. I (Name) DAVID FRYBARGER

3. Reside at (Address) 2510 ANGLER DRIVE

City LAKE HAVASU County MOHAVE State AZ Zip 86404 being duly sworn, depose and say that I am a citizen of the United States, more than eighteen years of age, that all of the facts set forth in this notice, subject to the provisions and penalties of 18 U.S.C. 1001 pertaining to the filing of false, fictitious, or fraudulent statements with the United States, are true and correct according to the best of my knowledge, information and belief.

<sup>SECONDS</sup>  
4. Owner's name and address (If not shown in Items 1-3 above). STEPHANIE HOLMES  
2745 SQUALL KING DR. LAKE HAVASU CITY AZ 86404

5. Dated: 8-12-12 Signature: David Frybarger Stephanie Holmes

Bureau of Land Management  
Arizona State Office  
[www.az.blm.gov](http://www.az.blm.gov)

No. of Claims: 1 x \$10 = \$10.00  
Check No: 1227 Init. Att.  
Receipt No.: 2631016  
For BLM Use Only



**NOTICE OF INTENTION TO HOLD MINING CLAIMS/SITES**

When Recorded Return Document to:

DAVID FRYBARGER  
2510 ANGLER DR.  
LAKE HAVASU CITY AZ  
86404

RECEIVED  
 BLM AZ STATE OFFICE  
 PHOENIX, ARIZONA  
 2012 AUG 14 P 3 20  
 BLM  
 Date  
 Stamp

Check here if this is a change of address.

Telephone: 928 230-9080

E-mail Address DAVID FRYBARGER@GMAIL.COM

I (We) intend to hold the claims(s) and/or site(s) listed below for the calendar year 2013, and I (We) have filed or will file a Notice of Intent to Hold in the county where the claim (s) is located.

Reason for filing a Notice of Intent to Hold instead of an assessment work filing (check one):

- Maintenance fee was paid to maintain claim(s) during this assessment year.
- Mill or tunnel sites.
- Claim(s) was located during the current assessment year.
- BLM has deferred assessment work (attach copy of decision granting deferment, or pending petition for deferment including date petition was filed.)

Line No.	AMC NUMBER	CLAIM/SITE NAME	COUNTY RECORDER DATA (If available)	TWP	RNG	SEC
1	411759	LITTLE MICA	2012034503	17N	16W	10
2	413524	LITTLE MICA #2	2012034504	17N	16W	10
3	414921	LITTLE MICA #3	2012034505	17N	16W	10
4						
5						
6						
7						
8						
9						
10						

ENTERED INTO COMPUTER

NOTICE OF INTENTION TO HOLD MINING CLAIMS/SITES  
page 2

BLM Date Stamp	2012 AUG 14 P 3:20 PHOENIX, ARIZONA
----------------------	--

RECEIVED  
BLM AZ STATE OFFICE

1. State of Arizona, County of MOHAVE

2. I (Name) DAVID FRYBARGER

3. Reside at (Address) 2510 ANGLER DR

City LAKE HAVASU County MOHAVE State AZ Zip 86404 being duly sworn, depose and say that I am a citizen of the United States, more than eighteen years of age, that all of the facts set forth in this notice, subject to the provisions and penalties of 18 U.S.C. 1001 pertaining to the filing of false, fictitious, or fraudulent statements with the United States, are true and correct according to the best of my knowledge, information and belief.

4. Owner's name and address (If not shown in Items 1-3 above). \_\_\_\_\_

5. Dated: 8-12-12 Signature: David Frybarger

Bureau of Land Management  
Arizona State Office  
[www.az.blm.gov](http://www.az.blm.gov)

No. of Claims: <u>3</u> x \$10 = <u>\$30.00</u>
Check No: <u>1727</u> Init. <u>DF</u>
Receipt No.: <u>2631016</u>
For BLM Use Only

Form: MCF110  
Revised Jan. 2006  
Page 2 of 2

home or office at usps.com/pickup

Print postage online - Go to usps.com/postageonline

ENVELOPE  
POSTAGE REQUIRED.

PLEASE PRESS FIRMLY

PLEASE



Flat Rate  
Mailing Envelope  
For Domestic and International Use  
Visit us at usps.com



1007

U.S. POSTAGE  
PAID  
LAKE HAVASU CIT., AZ  
86403  
AUG 13, 12  
AMOUNT

\$18.95  
00052170-05

When used internationally  
affix customs declarations  
(PS Form 2976, or 2976A).



E 6 6 8 6 9 2 4 7 0 4 0 5



Addressee Copy  
Label 11-B, March 2004

Post Office To Addressee

ORIGIN (POSTAL SERVICE USE ONLY)			
PO ZIP Code 86403	Day of Delivery <input type="checkbox"/> Next <input type="checkbox"/> 2nd <input type="checkbox"/> 3rd	Postage \$ 18.95	
Date Accepted 8/13/12	Scheduled Date of Delivery 8/15	Return Receipt Fee \$	
Mo. Day Year 9/18/10	Scheduled Time of Delivery <input type="checkbox"/> AM <input type="checkbox"/> PM	COO Fee \$	Insurance Fee \$
Time Accepted <input type="checkbox"/> AM <input type="checkbox"/> PM	Military <input type="checkbox"/> 2nd Day <input type="checkbox"/> 3rd Day	Total Postage & Fees \$ 18.95	
Flat Rate <input type="checkbox"/> or Weight	Int'l Alpha Country Code	Acceptance Emp. Initials M	
lbs. 5	ozs.		

DELIVERY (POSTAL USE ONLY)		
Delivery Attempt	Time	Employee Signature
Mo. Day	<input type="checkbox"/> AM <input type="checkbox"/> PM	
Delivery Attempt	Time	Employee Signature
Mo. Day	<input type="checkbox"/> AM <input type="checkbox"/> PM	
Delivery Date	Time	Employee Signature
Mo. Day	<input type="checkbox"/> AM <input type="checkbox"/> PM	

**CUSTOMER USE ONLY**

**WAIVER OF SIGNATURE (Domestic Mail Only)**  
Additional merchandise insurance is void if customer requests waiver of signature.  
I wish delivery to be made without obtaining signature of addressee or addressee's agent (if delivery employee judges that article can be left in secure location) and I authorize that delivery employee's signature constitutes valid proof of delivery.

**NO DELIVERY**  Weekend  Holiday  Mailer Signature

**FROM: (PLEASE PRINT)** PHONE (132) 330-7480

DAVID FRUHLBERG  
2515 ANGLERS RD  
LAKE HAVASU CITY AZ 86404

**TO: (PLEASE PRINT)** PHONE ( )

BUREAU OF LAND MANAGEMENT  
ARIZONA STATE OFFICE  
ONE NORTH WILSON AVE  
SUITE 200  
DENVER CO 80202

ZIP + 4 (U.S. ADDRESSES ONLY. DO NOT USE FOR FOREIGN POSTAL CODES.)  
8 5 0 0 4 1 + 1 4 1 4 1 2 7

FOR INTERNATIONAL DESTINATIONS, WRITE COUNTRY NAME BELOW.

FOR PICKUP OR TRACKING  
Visit [www.usps.com](http://www.usps.com)  
Call 1-800-222-1811

092708 EM EP13F OCT 2008

PRESS HARD. YOU ARE MAKING 3 COPIES.



USPS packaging products have been awarded Cradle to Cradle Certification for their ecologically-intelligent design. For more information go to mbdc.com/usps

Please recycle.



EP13F

This packaging is the property of the U.S. Postal Service and is provided solely for use in sending Express Mail shipments. Misuse may be a violation of law. This packaging is not for resale. EP13F © U.S. Postal Service, Oct. 7

**United States Department of the Interior**  
**Bureau of Land Management**  
 LANDS/RECREATION & PLANNING  
 ONE N CENTRAL AVE  
 PHOENIX, AZ 85004 -2203  
 Phone: 602-417-9200

Receipt

No: 2631016

<b>Transaction #:</b> 2711513	
<b>Date of Transaction:</b> 08/15/2012	
<b>CUSTOMER:</b>	
DAVID FRYBARGER 2510 ANGLER DR LAKE HAVASU CITY, AZ 86404-2134 US	

LINE #	QTY	DESCRIPTION	REMARKS	UNIT PRICE	TOTAL
1	1.00	LOCATABLE MINERALS / MINING CLAIMS- NOT NEW-UNADJUD, ONE AUTH NO. ONLY / MINING CLAIM MONEY RECEIVED <b>CASES: AMC411759/\$50.00</b>	MAINT FEE WAIVER (5) 2013 / POL (5) 2012	- n/a -	50.00
<b>TOTAL:</b>					<b>\$50.00</b>

PAYMENT INFORMATION			
1	AMOUNT:	50.00	POSTMARKED: 08/13/2012
	TYPE:	CHECK	RECEIVED: 08/15/2012
	CHECK NO:	1227	
	NAME:	FRYBARGER, DAVID H 2510 ANGLER DR LAKE HAVASU CITY AZ 86404-2134 US	

REMARKS

This receipt was generated by the automated BLM Collections and Billing System and is a paper representation of a portion of the official electronic record contained therein.


**DEPARTMENT OF THE INTERIOR**  
**BUREAU OF LAND MANAGEMENT**


**MINING CLAIMS**

**(LIVE) Serial Register Page**

Run Date/Time: 08/16/2012 09:53 AM

Page 1 of 1

**01 05-10-1872;017STAT0091;30USC26,28,34**  
**Case Type 384101: LODE CLAIM**  
**Claim Name: LITTLE MICA #5**  
**Commodity :**  
**Case Disposition: ACTIVE**  
**Required Maintenance Fee: \$140.00**

**Total Acres**  
**16.530**

**Serial Number**  
**AMC416023**  
**Lead File Number**  
**AMC416023**

Name & Address		Int Rel	% Interest
FRYBARGER ROGER	2510 ANGLER DR	LAKE HAVASU CITY, AZ 86404-2134 CLAIMANT	0.0000000
FRYBARGER DAVID	2510 ANGLER DR	LAKE HAVASU CITY, AZ 86404-2134 CLAIMANT	0.0000000

Mer Twp	Rng	Sec	Quadrant	District/Field Office	County
14	0170N	0160W	010	KINGMAN FO	MOHAVE

Act Date	Code	Action	Action Remarks	Receipt Number
05/19/2012	403	LOCATION DATE		
05/30/2012	395	RECORDATION NOTICE RECD	1	2578733
05/29/2012	484	LOCATION YEAR / MAINTENANCE	2012	2578733
06/25/2012	669	LAND STATUS CHECKED		
06/20/2012	635	AMENDED LOCATION FILED	MAP	2592775
05/29/2012	501	ACCT ADV IN LEAD FILE	AMC416023;	

Line Nr Remarks



**DEPARTMENT OF THE INTERIOR  
BUREAU OF LAND MANAGEMENT  
MINING CLAIMS**

Run Date/Time: 08/16/2012 09:56 AM

**(LIVE) Serial Register Page**

Page 1 of 1

01 05-10-1872;017STAT0091;30USC26,28,34  
 Case Type 384101: LODE CLAIM  
 Claim Name: LITTLE MICA  
 Commodity :  
 Case Disposition: ACTIVE  
 Required Maintenance Fee: \$140.00

Total Acres  
20.660

Serial Number  
AMC411759  
Lead File Number  
AMC411759

Name & Address				Int Rel	% Interest
HODGES JACK	3656 WINSTON DR				
FRYBARGER DAVID	2510 ANGLER DR				
		LAKE HAVASU CITY, AZ 86406-7253	CLAIMANT		0.0000000
		LAKE HAVASU CITY, AZ 86404-2134	CLAIMANT		0.0000000
Mer Twp	Rng	Sec	Quadrant	District/Field Office	County
14	0170N	0160W	010	KINGMAN FO	MOHAVE

Act Date	Code	Action	Action Remarks	Receipt Number
10/22/2011	403	LOCATION DATE		
11/03/2011	395	RECORDATION NOTICE RECD	1	2455893
10/27/2011	484	LOCATION YEAR / MAINTENANCE	2012	2455893
08/15/2012	392	MONIES RECEIVED	\$50.00;1	2631016
07/02/2012	635	AMENDED LOCATION FILED	GPS DATA	2601578
06/20/2012	635	AMENDED LOCATION FILED	MAP	2592775
05/17/2012	669	LAND STATUS CHECKED		
10/27/2011	501	ACCT ADV IN LEAD FILE	AMC411759;	

Line Nr Remarks

**NO WARRANTY IS MADE BY BLM  
FOR USE OF THE DATA FOR  
PURPOSES NOT INTENDED BY BLM**

**NOTICE!!**

**These documents have been scanned!**

**Do not place un-scanned documents beneath this notice!**

**Do not remove this notice from this file!**

GPO Jacket No. 560-102  
Print Order 61540  
Rise Business Services, LLC  
Job=AZ15 5/15/2019



Box Number= AZ15052



Claim Begin-End: AMC413524-AMC413524

6 Location Notices-Amendments and Supporting Documents



AZ15052-10

AMC413297-AMC418724



# MINING CLAIM STATUS REPORT

DATA ENTERED JAN 30 2012 *PB*

MTP Checked by JAN 27 2012 *PB*

GEO Checked by JAN 27 2012 *PB*

LEAD SERIAL NUMBER AMC 413524 thru AMC           

### # OF CLAIMS & TYPE

# 1 LODE  
 #            PLACER  
 #            ASSOCIATION PLACER  
 #            MILL SITE  
 #            TUNNEL SITE

### CHARGES

Location Fee @ \$34 = \$ 34.00  
 Processing Fee @ \$15 = \$ 15.00  
 Maintenance Fee @ \$140 = \$ 140.00  
 Overage (+) \$             
 Shortage (-) \$             
 Other Fees \$             
**TOTAL \$ 189.00**

### ARE THERE ENOUGH LOCATORS?

Yes  No

### DOCUMENTS RECEIVED VIA -

Over-the-Counter  Mail

### TIMELY FILED?

Yes  No

### LEGAL DESCRIPTION -

T 17N R 16W SEC 10  
 T            R            SEC             
 T            R            SEC             
 T            R            SEC           

BLM  FOREST SERVICE  SUBJ TO PL 359: Yes  No

WILDERNESS AREA: No  Yes

SPLIT ESTATE - N/A  SX  PX  SRHA  OTHER

Proper Notice Filed if Located on SHRA Lands? N/A  Yes  No

### RECONVEYED MINERALS ON BLM LANDS REQUIRE OPENING ORDERS FROM 1944 TO 1993 -

Open to Entry on:            N/A

COMMENTS/STATUS - VOID  PARTIALLY VOID  PVT MINERALS  WITHDRAWN LANDS

OTHER  Not signed, need better map. Will amend.

Talked with David Fraybrager 6/12/2012 said he will send in amend to AMCH11759 with this one & any others he has recently filed.

Claimant acknowledges that portions of the following claims(s) site(s) may be void or voidable.

Printed Name of Claimant            Signature of Claimant           

\*\*\*\*\* FINAL ADJUDICATION \*\*\*\*\*

DATE 6/12/2012 INITIALS TS

AMC413524

**United States Department of the Interior**  
**Bureau of Land Management**  
 LANDS/RECREATION & PLANNING  
 ONE N CENTRAL AVE  
 PHOENIX, AZ 85004 -2203  
 Phone: 602-417-9200

Receipt

No: 2592775

<b>Transaction #:</b> 2672627	
<b>Date of Transaction:</b> 06/20/2012	
CUSTOMER:	
DAVID FRYBARGER 2510 ANGLER DR LAKE HAVASU CITY, AZ 86404-2134 US	

LINE #	QTY	DESCRIPTION	REMARKS	UNIT PRICE	TOTAL
1	1.00	LOCATABLE MINERALS / MINING CLAIMS-NOT NEW-UNADJUD, ONE AUTH NO. ONLY / MINING CLAIM MONEY RECEIVED <b>CASES:</b> AMC411759/\$60.00	AMENDMENTS (6)	- n/a -	60.00
<b>TOTAL:</b>					<b>\$60.00</b>

PAYMENT INFORMATION					
1	AMOUNT:	60.00	POSTMARKED:	06/18/2012	
	TYPE:	CHECK	RECEIVED:	06/20/2012	
	CHECK NO:	432210			
	NAME:	FRYBARGER, DAVID 2510 ANGLER DR LAKE HAVASU CITY AZ 86404-2134 US			

REMARKS

This receipt was generated by the automated BLM Collections and Billing System and is a paper representation of a portion of the official electronic record contained therein.

WHEN RECORDED PLEASE RETURN TO:

DAVID FRYBARGER  
2510 ANGLER DR  
LAKE HAVASU CITY AZ 86404

AMENDMENT AMC 413524

LOCATION NOTICE FOR LODE MINING CLAIM

NOTICE IS HEREBY GIVEN that the \_\_\_\_\_  
LITTLE MICA #2 lode mining claim has been located  
by DAVID FRYBARGER whose current mailing  
address is 2510 ANGLER DRIVE  
LAKE HAVASU CITY AZ 86404

BLM  
Date  
Stamp  
2012 JUN 19 PM 1:28  
PHOENIX, ARIZONA

RECEIVED  
BLM AT STATE OFFICE

The general course of this claim is SW TO NE and it is situated in MOHAVE  
County, Arizona. This claim is 1500 feet in length and 600 feet in width. This claim runs  
from the location monument on which this location notice is posted approximately 750 feet in a  
NE direction to the NORTH end line and 750 feet in a SW direction to the  
SOUTH end line. This claim is marked by six monuments, one at each corner and one at the center of each  
end line of the claim.

The location monument on which this notice is posted is situated within Section 10, Township 17  
N, Range 16 W, Gila Salt River Base and Meridian, Arizona and this claim encompasses portions  
of the following quarter section (s), section (s), Township (s) and Range (s) NW AND NE QUARTER  
SECTIONS, SECTION 10, TOWNSHIP 17N, RANGE 16W

Gila Salt River Base and Meridian, Arizona.

The locality of this claim with reference to some natural object or permanent monument and additional information  
(if any) concerning its locality are as follows: LOCATED APPROXIMATELY ONE MILE  
SOUTH-EAST OF THE ANTLER MINE IN THE HUALAPAI DISTRICT

AMC 413524

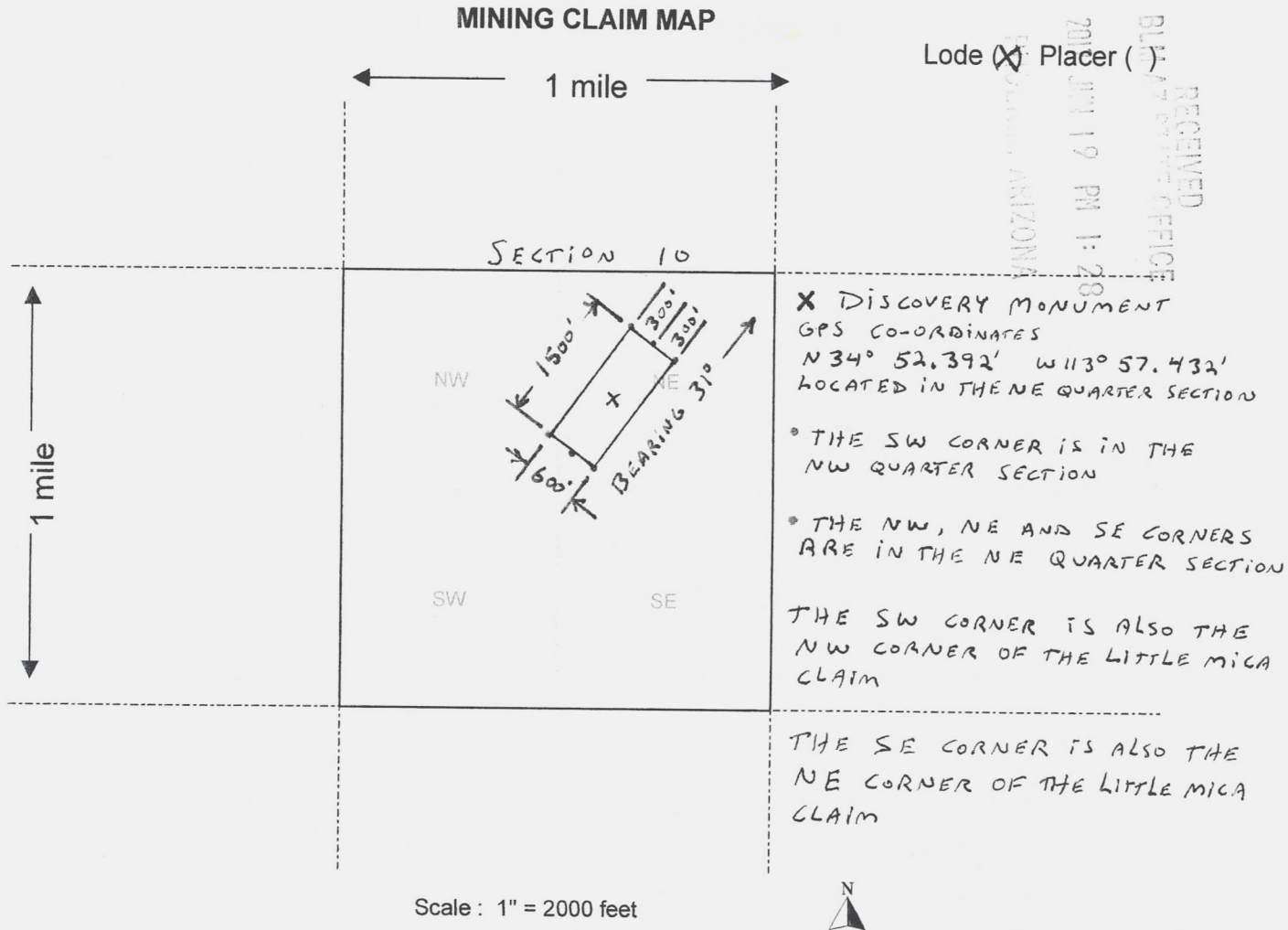
DATED AND POSTED on the ground this 2<sup>ND</sup> day of JANUARY, 2012.

LOCATOR (s) DAVID FRYBARGER, ROGER FRYBARGER, JACK HODGES

*David Frybarger*

Form MCF100  
Revised July 2005

# AMENDMENT AMC 413524



1. The above map depicts the LITTLE MICA #2 mining claim, which is located in Section (s) 10, Township 17 N, Range 16 W, Gila and Salt River Base and Meridian, MOHAVE County, Arizona.
2. The type of corner and location monuments used are as follows: 1 1/2" WHITE PVC PIPE
3. The bearings and distances in degrees and feet between claim corners are as depicted on the map.

Form MCF100a  
Revised July 2005



**LOCATION NOTICE FOR LODE MINING CLAIM**

NOTICE IS HEREBY GIVEN that the LITTLE  
MICA #2 lode mining claim has been located  
by DAVID FRYBARGER whose current mailing  
address is 2510 ANGLER DRIVE  
LAKE HAVASU CITY AZ 86404

BLM  
Date  
Stamp

The general course of this claim is NORTHEAST BY NORTH and it is situated in MOHAVE  
County, Arizona. This claim is 1500 feet in length and 600 feet in width. This claim runs  
from the location monument on which this location notice is posted approximately 750 feet in a  
NE direction to the NORTH end line and 750 feet in a SW direction to the  
SOUTH end line. This claim is marked by six monuments, one at each corner and one at the center of each  
end line of the claim.

The location monument on which this notice is posted is situated within Section 10, Township 17 N  
16 W, Gila Salt River Base and Meridian, Arizona and this claim encompasses portions  
of the following quarter section (s), section (s), Township (s) and Range (s) NORTH EAST  
SECTION 10

Gila Salt River Base and Meridian, Arizona.

The locality of this claim with reference to some natural object or permanent monument and additional information  
(if any) concerning its locality are as follows: GPS COORDINATE FOR CENTER  
MARKER IS N 34° 52.392' W 113° 57.432'

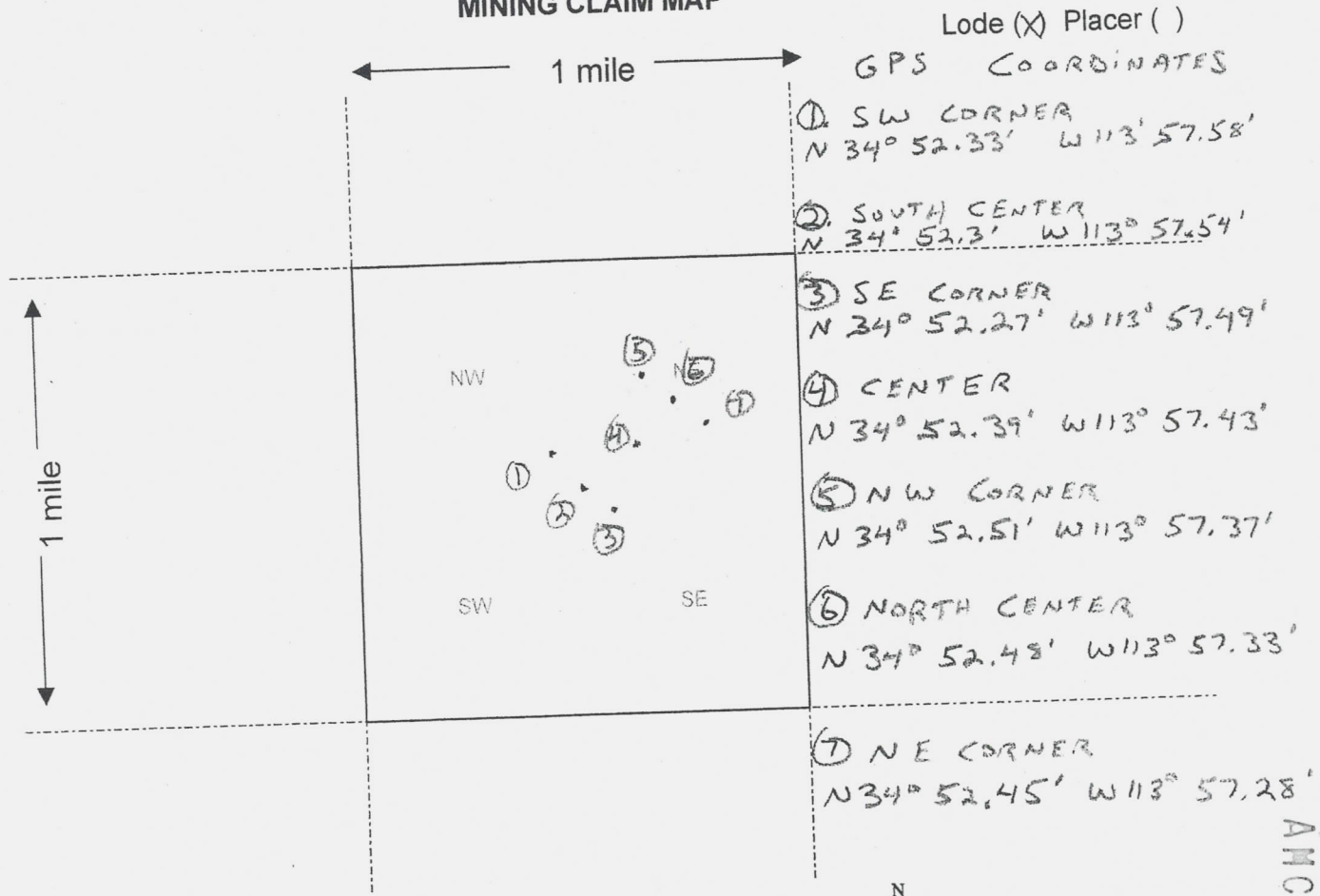
DATED AND POSTED on the ground this 2ND day of JANUARY, 2012.

LOCATOR (s) DAVID FRYBARGER, JACK HODGES,  
ROGER FRYBARGER

Form MCF100  
Revised July 2005

ANCI 13524

**MINING CLAIM MAP**



Scale: 1" = 2000 feet



- The above map depicts the LITTLE MICA #2 mining claim, which is located in Section (s) 10, Township 17 N, Range 16 W, Gila and Salt River Base and Meridian, MOHAVE County, Arizona.
- The type of corner and location monuments used are as follows: 1 1/2" WHITE PVC PIPE
- The bearings and distances in degrees and feet between claim corners are as depicted on the map.

Form MCF100a  
Revised July 2005

This form is available from the Arizona Department of Mines & Mineral Resources and may be reproduced.

AMC413524  
 RECEIVED  
 2017

**Brown, Pauline**

---

**From:** David Frybarger <davidfrybarger@earthlink.net>  
**Sent:** Monday, January 30, 2012 3:08 PM  
**To:** Brown, Pauline  
**Subject:** AMC413524

re: AMC413524

The address for claim locator Jack Hodges is:  
3656 Winston Drive  
Lake Havasu City, AZ 86406

The address for claim locator Roger Frybarger is :  
2510 Angler Drive  
Lake Havasu City, AZ 86404

Sincerely,  
David Frybarger



David Frybarger

2510 Angler Dr

Lake Havasu City, AZ 86404

928-855-5767

JAN 30 2012 (1:33p)

Amc 413524

Spoke to D. Frybarger; He will email me the addresses for  
Jack Hodges + Roger Frybarger. David said Roger's address  
is the same as his.

~~THX~~ PB

Mr. & Mrs. D. Frybarger  
2510 Angler Drive  
LAKE Havasu City, AZ 86404

LAS VEGAS NV 890

19 JAN 2012 PM 1 7



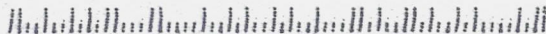
RECEIVED  
BLM AZ OFFICE  
2012 JAN 23 PM 1:44  
PHOENIX ARIZONA

BUREAU OF LAND MANAGEMENT  
LANDS/RECREATION + PLANNING

ONE N. CENTRAL AVE


PHOENIX AZ 85004-2203

85004+4414



Mr. & Mrs. D. Frybarger  
2510 Angler Drive  
Lake Havasu City, AZ 86404

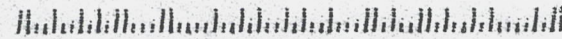
LAS VEGAS NV 890  
19 JAN 2012 PM 1 7



RECEIVED  
BLM AZ STATE OFFICE  
2012 JAN 23 PM 1:44  
PHOENIX, ARIZONA

BUREAU OF LAND MANAGEMENT  
LANDS/RECREATION + PLANNING  
ONE N. CENTRAL AVE  
PHOENIX AZ 85004-2203

85004+4414



Input Parameters for Geographic Report with Land

System Id = CR

Admin State = AZ

Geo State = AZ

Casetype Begins With

Case Disp Txt = AUTHORIZED, CANCELLED, EXPIRED, PENDING, REJECTED, RELINQUISHED, WITHDRAWN

Mer Twp Rng =

Section =

Mtrs = 14 0170N 0160W 010, 14 0170N 0160W 999

Commodity =

Commodity Txt =

Pending Org =

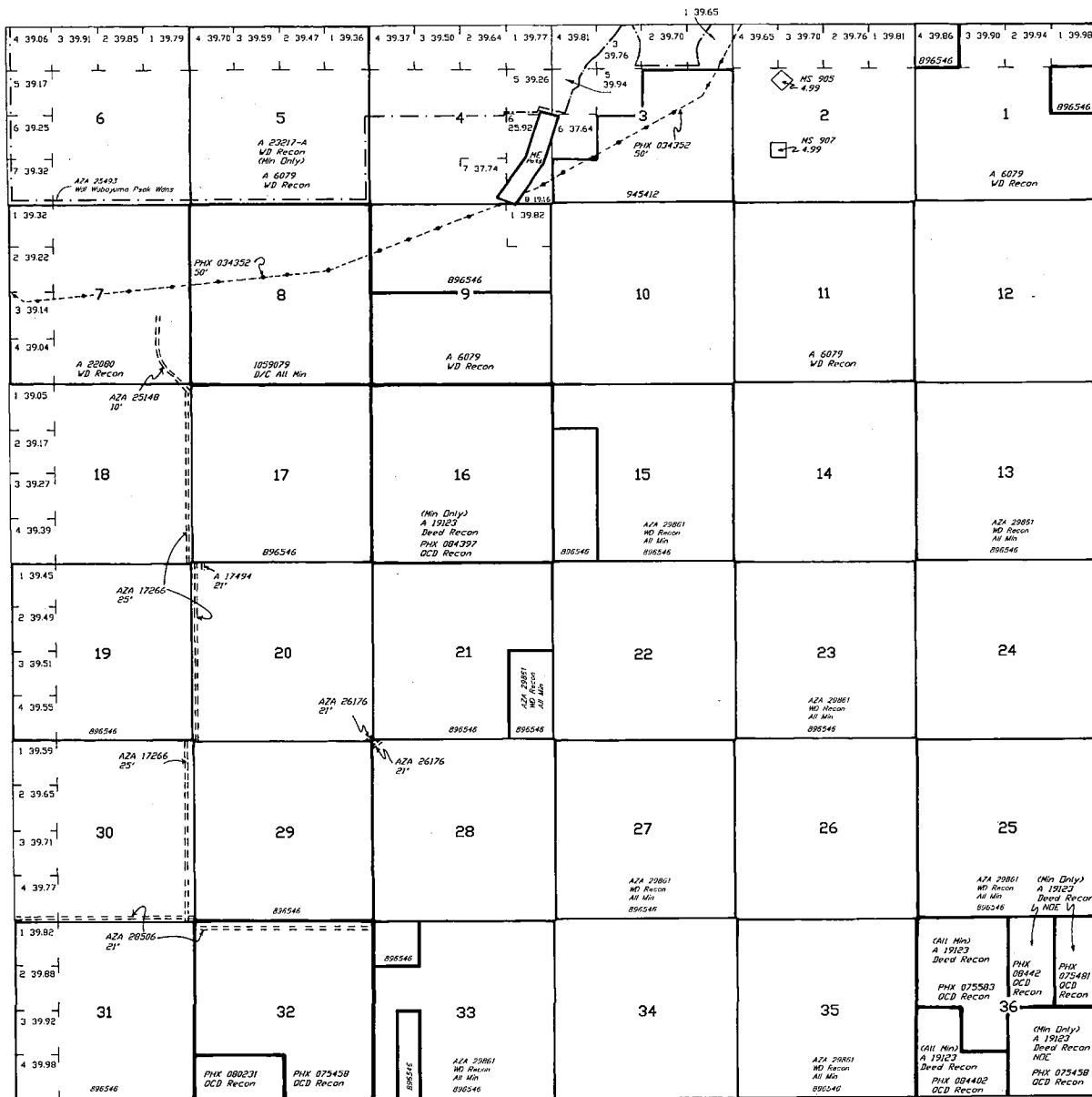
Pend Org Decode =

Total Rows Returned: 0

# TOWNSHIP 17 NORTH RANGE 16 WEST OF THE GILA AND SALT RIVER MERIDIAN, ARIZONA

MOHAVE COUNTY

STATUS OF PUBLIC DOMAIN  
LAND AND MINERAL TITLES



INDEX TO SEGREGATED TRACTS			
NEEDMAY TRACT NO.	ORIGINAL SURVEY		
	T	R	SUBDIVISION

FOR ORDERS AFFECTING DISPOSAL OR USE OF UNIDENTIFIED LANDS WITHDRAWN FOR CLASSIFICATION MINERALS, WATER AND/OR OTHER PUBLIC PURPOSES REFER TO INDEX OF MISCELLANEOUS DOCUMENTS.

DIST NO 2 \_\_\_\_\_

CHAZING DIST NO 2 \_\_\_\_\_

MDS 419 NE \_\_\_\_\_

420 NW \_\_\_\_\_

\_\_\_\_\_

\_\_\_\_\_

\_\_\_\_\_

\_\_\_\_\_

\_\_\_\_\_

\_\_\_\_\_

\_\_\_\_\_

\_\_\_\_\_

\_\_\_\_\_

\_\_\_\_\_

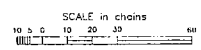
\_\_\_\_\_

\_\_\_\_\_

\_\_\_\_\_

\_\_\_\_\_

\_\_\_\_\_



WARNING STATEMENT  
This plot is the Bureau's Record of Title, and should be used only as a graphic copy of the township survey data. Rectangles herein do not reflect title changes which may have been affected by lateral movements of towers or other objects of water. Refer to the original surveys for official survey information.

Lat 34°18'06"N  
Long 113°55'35"W

CURRENT TO	CS	T 17 N
7-12-2002	PV	R 16 W