

NOTICE!!

These documents have been scanned!

Do not place un-scanned documents beneath this notice!

Do not remove this notice from this file!

GPO Jacket No. 560-102
Print Order 61540
Rise Business Services, LLC
Job=AZ15 6/5/2019



Box Number= AZ15115



Claim Begin-End: AMC365440-AMC365448

1 Initial Receipt



AZ15115-13

AMC363097-AMC365440

United States Department of the Interior
Bureau of Land Management
 BUSINESS & SUPPORT SVCS DIV
 222 N CENTRAL AVE
 PHOENIX, AZ 85004 -2203
 Phone: (602) 417-9200

Receipt	
No:	1073248

Transaction #: 1111020
Date of Transaction: 05/09/2005

ENTERED INTO COMPUTER
JR 6-16-05

CUSTOMER:	RODNEY HARALSON 25105 E APACKE TRAIL BENSON, AZ 85602
------------------	---

LINE #	QTY	DESCRIPTION	REMARKS	UNIT PRICE	TOTAL
1	9.00	LOCATABLE MINERALS / MINING CLAIMS-NEW, UNADJUDI, ONE OR MORE AUTH NO'S / NEW MINING CLAIM SVC CHG \$10 (1930) CASES: AMC365440/\$10.00, AMC365441/\$10.00, AMC365442/\$10.00, AMC365443/\$10.00, AMC365444/\$10.00, AMC365445/\$10.00, AMC365446/\$10.00, AMC365447/\$10.00, AMC365448/\$10.00		- n/a -	90.00
2	9.00	LOCATABLE MINERALS / MINING CLAIMS-NEW, UNADJUDI, ONE OR MORE AUTH NO'S / NEW MINING CLM MAINT FEE \$100(1993) CASES: AMC365440/\$100.00, AMC365441/\$100.00, AMC365442/\$100.00, AMC365443/\$100.00, AMC365444/\$100.00, AMC365445/\$100.00, AMC365446/\$100.00, AMC365447/\$100.00, AMC365448/\$100.00	MAIN 2005 (9)	- n/a -	900.00
3	9.00	LOCATABLE MINERALS / MINING CLAIMS-NEW, UNADJUDI, ONE OR MORE AUTH NO'S / NEW MINING CLAIM LOCATION FEE \$25 (1993) CASES: AMC365440/\$25.00, AMC365441/\$25.00, AMC365442/\$25.00, AMC365443/\$25.00, AMC365444/\$25.00, AMC365445/\$25.00, AMC365446/\$25.00, AMC365447/\$25.00, AMC365448/\$25.00		- n/a -	225.00
TOTAL:					\$1,215.00

PAYMENT INFORMATION				
1	AMOUNT:	\$1,215.00	POSTMARKED:	N/A
	TYPE:	CHECK	RECEIVED:	05/09/2005
	CHECK NO:	2884		
	NAME:	HARALSON, RODNEY 25105 E APACKE TRAIL BENSON AZ 85602		

REMARKS

This receipt was generated by the automated BLM Collections and Billing System and is a paper representation of a portion of the official electronic record contained therein.

NOTICE!!

These documents have been scanned!

Do not place un-scanned documents beneath this notice!

Do not remove this notice from this file!

GPO Jacket No. 560-102
Print Order 61540
Rise Business Services, LLC
Job=AZ15 6/5/2019



Box Number= AZ15115



Claim Begin-End: AMC365440-AMC365448

2 Correspondence



AZ15115-13

AMC363097-AMC365440



United States Department of the Interior



BUREAU OF LAND MANAGEMENT
Arizona State Office
One North Central Avenue, Suite 800
Phoenix, Arizona 85004-4427
www.blm.gov/az/

FEB 13 2019

In Reply Refer To:
3800 (AZ-9200) RM
AMC365440

CERTIFIED MAIL - RETURN RECEIPT REQUESTED 9214 8901 9403 8378 7191 86

NOTICE

RODNEY A HARALSON
25105 E APACHE TRL
BENSON, AZ 85602-7327

:
:
:

This Notice Affects Those Claims
Shown in the Block Below.

AMC365440 - AMC365448
GOLDEN PEARL #1 - GOLDEN PEARL #9

Additional Processing Fees Required

The Arizona State Office, Bureau of Land Management, received your Affidavit of Labor or Notice of Intent to Hold for the 2018 assessment year.

Due to a processing fee increase effective October 1, 2018, we did not receive sufficient fees with your document. The fee increased from \$10 per mining claim to \$15 per mining claim.

Therefore, you are required to submit an additional payment in the amount of \$5.00 per claim, within 30 days of receipt of this notice or your claim(s) will be declared forfeited.

Please include your Arizona Mining Claim (AMC) serial number(s) and claim name(s) when submitting the additional fees. If additional information is required, please contact RéAnn Myers at 602-417-9413.

Lucas Lucero
Deputy State Director
Lands, Minerals and Energy Division



Date Produced: 02/25/2019

ConnectSuite Inc.:

The following is the delivery information for Certified Mail™/RRE item number 9214 8901 9403 8378 7191 86. Our records indicate that this item was delivered on 02/19/2019 at 02:07 p.m. in BENSON, AZ 85602. The scanned image of the recipient information is provided below.

Signature of Recipient :

A handwritten signature in black ink, appearing to read "Suzanne Dean".

Address of Recipient :

A handwritten address in black ink, appearing to read "5374 W Thunderbolt TRL".

Thank you for selecting the Postal Service for your mailing needs. If you require additional assistance, please contact your local post office or Postal Service representative.

Sincerely,
United States Postal Service

The customer reference number shown below is not validated or endorsed by the United States Postal Service. It is solely for customer use.

Customer Reference Number: C1217506.6967734



United States Department of the Interior



BUREAU OF LAND MANAGEMENT

Arizona State Office

One North Central Avenue, Suite 800

Phoenix, Arizona 85004-4427

www.blm.gov/az/

FEB 13 2019

In Reply Refer To:
3800 (AZ-9200) RM
AMC365440

CERTIFIED MAIL - RETURN RECEIPT REQUESTED 9214 8901 9403 8378 7191 79

NOTICE

RAYMOND V DOVER
3374 W THUNDERBIRD TRL
BENSON, AZ 85602-7656

:
:
:

This Notice Affects Those Claims
Shown in the Block Below.

AMC365440 - AMC365448
GOLDEN PEARL #1 - GOLDEN PEARL #9

Additional Processing Fees Required

The Arizona State Office, Bureau of Land Management, received your Affidavit of Labor or Notice of Intent to Hold for the 2018 assessment year.

Due to a processing fee increase effective October 1, 2018, we did not receive sufficient fees with your document. The fee increased from \$10 per mining claim to \$15 per mining claim.

Therefore, you are required to submit an additional payment in the amount of \$5.00 per claim, within 30 days of receipt of this notice or your claim(s) will be declared forfeited.

Please include your Arizona Mining Claim (AMC) serial number(s) and claim name(s) when submitting the additional fees. If additional information is required, please contact RéAnn Myers at 602-417-9413.

Lucas Lucero
Deputy State Director
Lands, Minerals and Energy Division



Date Produced: 02/25/2019

ConnectSuite Inc.:

The following is the delivery information for Certified Mail™/RRE item number 9214 8901 9403 8378 7191 79. Our records indicate that this item was delivered on 02/19/2019 at 02:07 p.m. in BENSON, AZ 85602. The scanned image of the recipient information is provided below.

Signature of Recipient :

A handwritten signature in black ink, appearing to read "Dwayne Dean".

Address of Recipient :

Handwritten address in black ink: "5374 W Thunderbolt TRL".

Thank you for selecting the Postal Service for your mailing needs. If you require additional assistance, please contact your local post office or Postal Service representative.

Sincerely,
United States Postal Service

The customer reference number shown below is not validated or endorsed by the United States Postal Service. It is solely for customer use.

Customer Reference Number: C1217506.6967733

NOTICE!!

These documents have been scanned!

Do not place un-scanned documents beneath this notice!

Do not remove this notice from this file!

GPO Jacket No. 560-102
Print Order 61540
Rise Business Services, LLC
Job=AZ15 6/5/2019



Box Number= AZ15115



Claim Begin-End: AMC365440-AMC365448

3 Transfers



AZ15115-13

AMC363097-AMC365440

Amc 365440

United States Department of the Interior
Bureau of Land Management
 BUSINESS & SUPPORT SVCS DIV
 ONE N CENTRAL AVE
 PHOENIX, AZ 85004 -2203
 Phone: (602) 417-9200

Receipt

No:

1340043

Transaction #: 1385243
Date of Transaction: 08/22/2006

CUSTOMER: RAYMOND V DOVER
 3374 W THUNDERBIRD TRL
 BENSON, AZ 85062

LINE #	QTY	DESCRIPTION	REMARKS	UNIT PRICE	TOTAL
1	1.00	LOCATABLE MINERALS / MINING CLAIMS-NOT NEW-UNADJUD, ONE AUTH NO. ONLY / MINING CLAIM MONEY RECEIVED (455) CASES: AMC365440/\$10.00	WAIVER / TRF (1)	- n/a -	10.00
TOTAL:					\$10.00

PAYMENT INFORMATION					
1	AMOUNT:	\$10.00	POSTMARKED:	08/17/2006	
	TYPE:	CHECK	RECEIVED:	08/21/2006	
	CHECK NO:	2973			
	NAME:	DOVER, RAYMOND V 3374 W THUNDERBIRD TRL BENSON AZ 85062			

REMARKS

This receipt was generated by the automated BLM Collections and Billing System and is a paper representation of a portion of the official electronic record contained therein.



2006-05220

Page 1 of 3

Requested By: RAYMOND DOVER

SHELLY D BAKER, RECORDER

OFFICIAL RECORDS OF LA PAZ COUNTY, AZ

08-04-2006 03:14 PM Recording Fee \$14.00

WARRANTY DEED

Grantee's Mailing Address:

RAYMOND DOVER
3374 W. THUNDERBIRD TRAIL
BENSON, AZ 85602

Know all men by these presents that I, RODNEY ALFRED HARALSON, of BENSON, ARIZONA, in the state aforesaid, in consideration of the sum of \$ 1.00 (one & no/100 dollars) to me in hand paid by RAYMOND DOVER, of COCHISE County, State of ARIZONA, the receipt of which is hereby acknowledged, have granted, bargained, sold and released and by these presents do grant, bargain, sell and release unto the said RAYMOND DOVER all that:

SECTION 6 TOWNSHIP 4N, RANGE12W, GILA SALT RIVER BASE AND MERIDIAN, ARIZONA. GOLDEN PEARL #9. SEE ATTACHMENT.

together with all and singular the rights, except for the mineral rights, of which 50% per cent are reserved to GRANTOR and GRANTOR's heirs and assigns; such rights comprising oil, gas and any other mineral on, in and under the property; further, reserving the right of ingress and egress to the property for the purpose of exploration or exploitation of such rights; members hereditaments and appurtenances to said premises belonging or in any wise incident or appertaining to have and to hold all and singular the premises before mentioned, unto said RAYMOND DOVER, his heirs and assigns forever. And I do hereby bind myself, my heirs, executors and administrators, heirs and assigns, against myself and my heirs and against every person whomsoever lawfully claiming or to claim the same, or any part thereof.

Witness my hand and seal, this 31 day of July, 2006, in the year of our Lord.

In the presence of:

Jeff McDole
Witness

Rodney A. Haralson

Dana Barker
Witness

State of Arizona)))


County of Cochise)))

RODNEY ALFRED HARALSON, together with Jeff McDole and Dana Barker,

as witnesses, well known to me, appeared before me and acknowledged that they respectively executed and witnessed the deed.

[Signature]
Notary public

My commission expires: 10.30.2006



RECEIVED
B.L.M. AZ STATE OFFICE
2006 AUG 21 A 9:14
PHOENIX, ARIZONA

ENTERED INTO COMPUTER

9/12/06 AB

WHEN RECORDED RETURN TO:

RODNEY HARALSON
25105 E APACHE TRAIL
BENSON AZ 85602

RECEIVED
B.L.M. AZ STATE OFFICE

2005 MAY -9 P 1:16

PHOENIX, ARIZONA



2005-02845

Page 1 of 2

Requested By: RODNEY HARALSON
SHELLY D BAKER, RECORDER
OFFICIAL RECORDS OF LA PAZ COUNTY, AZ
05-09-2005 10:14 AM Recording Fee \$14.00

LOCATION NOTICE FOR LODE MINING CLAIM

NOTICE IS HEREBY GIVEN that the GOLDEN PEARL #9 lode mining claim has been located by RODNEY HARALSON, whose current mailing address is 25105 E. APACHE TRAIL BENSON AZ 85602

The general course of this claim is NORTH and it is situated in LA PAZ County, Arizona.

This claim is 1500 feet in length and 600 feet in width. This claim runs from the location monument on which this location notice is posted approximately 3 feet in a NORTHERLY direction to the NORTH end line and 1497 feet in a SOUTHERLY direction to the SOUTH end line. This claim is marked by six monuments, one at each corner and one at the center each end line of the claim.

The location monument on which this notice is posted is situated within Section 6 Township 4 N, Range 12 W, Gila Salt River Base and Meridian, Arizona and this claim encompasses portions of the following quarter section (s), section (s), Township (s) and Range (s) NORTHWEST QUARTER SEC 6 R 12 W 4N AND A PORTION OF NORTHEAST QUARTER SEC 1 R 13 W Gila Salt River Base and Meridian, Arizona.

The locality of this claim with reference to some natural object or permanent monument and additional information (if any) concerning its locality are as follows: THE NORTHEAST CORNER OF GOLDEN PEARL #9 IS ROUGHLY 1000 FT SOUTHEASTLY OF BRASS CAP SURVEY MONUMENT LOCATED ON THE NORTHWEST CORNER OF THE NORTHWEST QUARTER OF SEC 6 T4N R12

DATED AND POSTED on the ground this 6 day of MAY, 2005

PHOENIX, AZ

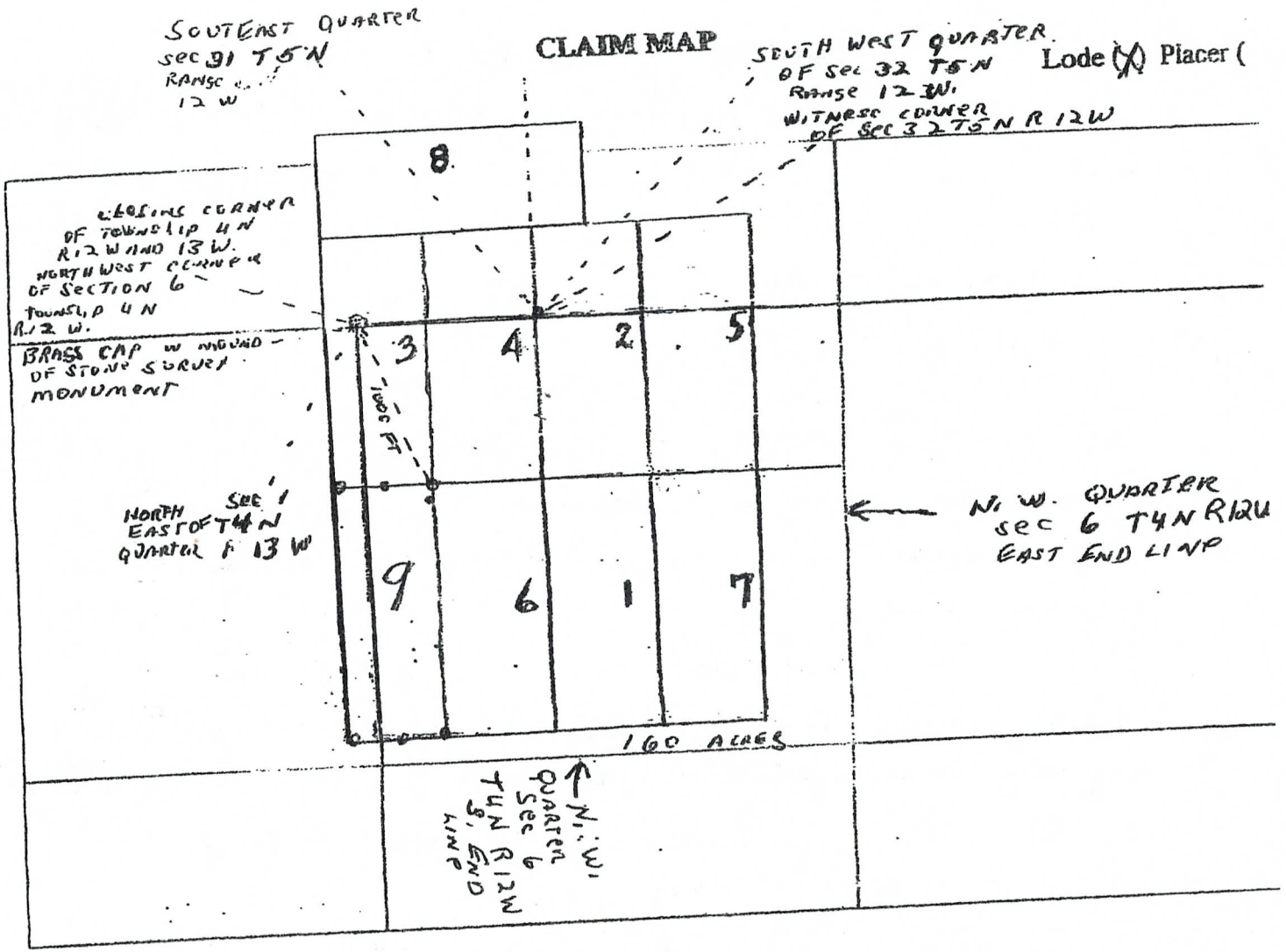
LOCATOR (s)

Rodney A Haralson

2005 MAY -9 P 2:59

RECEIVED
B.L.M. AZ STATE OFFICE

PHOENIX, ARIZONA
RECEIVED
B.L.M. AZ STATE OFFICE



Scale: 1" = 1000 FT

- The above map depicts the GOLDEN PEARL #9 mining claim, which is located in Section (s) 6, Township 4 N, Range 12 W, Gila and Salt River Base and Meridian, LA PAZ County, Arizona.
- The type of corner and location monuments used are as follows: 2" x 2" x 4' WOOD POSTS WITH STONE MOUND
- The bearings and distances in degrees and feet between claim corners are as depicted on the map.

WHEN RECORDED MAIL

Raymond Dover
3374 W. Thunderbird Trail
Benson, AZ 85602



2006-05221

Page 1 of 3

Requested By: RAYMOND DOVER

SHELLY D BAKER, RECORDER

OFFICIAL RECORDS OF LA PAZ COUNTY, AZ

08-04-2006 03:14 PM Recording Fee \$14.00

(THIS SPACE RESERVED FOR RECORDING INFORMATION)

CAPTION HEADING: Maintenance Fee Waiver

PLEASE RECORD WARRANTY
DEED ON CLAIM # 9
A/C 365448

WHEN ORIGINALLY SIGNED I
FORGOT TO SIGN ON THIS
CLAIM ONLY, I HAVE
ALREADY SENT MAINTENANCE
WAIVER BUT THIS IS
THE ONE I ALSO RECORDED
IN LA PAZ COUNTY WHERE
THESE NINE CLAIMS ARE
LOCATED

RAYMOND V D DOVER
3374 W THUNDERBIRD TRAIL
BENSON AZ 85602

RODNEY HARALSON
25105 E APACHE TRAIL
BENSON AZ 85602

VDH # DOVER
520 586 3415

RH # HARALSON 520 586 4439

RECEIVED
B.L.M. AZ STATE OFFICE
2006 AUG 21 A 9:14
PHOENIX, ARIZONA

AMC 365440

Form 3830-2
(January 2004)

UNITED STATES DEPARTMENT OF THE INTERIOR
BUREAU OF LAND MANAGEMENT

FORM APPROVED
OMB NO. 1004-0114
Expires: December 31, 2006

MAINTENANCE FEE WAIVER CERTIFICATION

SEE INSTRUCTIONS ON REVERSE

1. This small miner waiver is filed for the assessment year beginning at noon on September 1, ~~2006~~ and ending at noon on September 1, ~~2007~~
2. The undersigned and all related parties owned ten or fewer mining claims, mill, or tunnel sites located and maintained on Federal lands in the United States of America on September 1, ~~2006~~
3. The undersigned have performed the assessment work required by law for each mining claim listed prior to filing this waiver and understand that by filing this form; an affidavit of assessment work must be recorded by the December 30th following the filing of this waiver.
4. The undersigned understand that if the assessment work obligation has not yet come due under 30 U.S.C. 28 (for those claims in their first assessment year only); a notice of intent to hold reciting this condition must be recorded by the December 30th following the filing of this waiver.
5. The undersigned understand that mill and tunnel sites may also be listed upon this waiver and be waived from payment of the maintenance fee; and that a notice of intent to hold for these sites is required to be recorded by the December 30th immediately following the filing of this waiver.
6. The undersigned understand and acknowledge that pursuant to 43 U.S.C. 1212 and 18 U.S.C. 1001; the filing or recording of a false, fictitious, or fraudulent document with the Bureau of Land Management may result in a fine of up to \$250,000, a prison term not to exceed five years, or both.
7. The mining claims, mill or tunnel sites for which this waiver from payment of the maintenance fees is requested are:

CLAIM OR SITE NAME	BLM RECORDATION SERIAL NUMBER
1. GOLDEN PEARL # 1	AMC 365 440
2. GOLDEN PEARL # 2	AMC 365 441
3. GOLDEN PEARL # 3	AMC 365 442
4. GOLDEN PEARL # 4	AMC 365 443
5. GOLDEN PEARL # 5	AMC 365 444
6. GOLDEN PEARL # 6	AMC 365 445
7. GOLDEN PEARL # 7	AMC 365 446
8. GOLDEN PEARL # 8	AMC 365 447
9. GOLDEN PEARL # 9	AMC 365 448
10.	

The owner(s) (claimants) of the above mining claims and sites are:

RODNEY HARALSON
(Owner's Name - Please Print)

25105 E APACHE TRAIL
(Street or P.O. Box)

BENSON AZ 85602
(City) (State) (Zip Code)

Raymond V Dover
(Owner's Signature)

RECEIVED
BLM. AZ STATE OFFICE
2006 AUG 21 A 9:14
PHOENIX, ARIZONA

RAYMOND V DOVER
(Owner's Name - Please Print)

3374 W THUNDERBIRD TRAIL
(Street or P.O. Box)

BENSON AZ 85602
(City) (State) (Zip Code)

Raymond V Dover
(Owner's Signature)

(Owner's Name - Please Print)

(Owner's Signature)

(Street or P.O. Box)

(City) (State) (Zip Code)

(Continued on page 2)

Duplicate - already entered

(Owner's Name - Please Print)	(Owner's Signature)
(Street or P.O. Box)	(City) (State) (Zip Code)
(Owner's Name - Please Print)	(Owner's Signature)
(Street or P.O. Box)	(City) (State) (Zip Code)
(Owner's Name - Please Print)	(Owner's Signature)
(Street or P.O. Box)	(City) (State) (Zip Code)
(Owner's Name - Please Print)	(Owner's Signature)
(Street or P.O. Box)	(City) (State) (Zip Code)

INSTRUCTIONS

1. This certification is made under the provisions of § 1744 of Title 43 and § 28-28k of Title 30 of the United States Code; and the regulations thereunder (43 CFR Part 3830).
2. The claimant(s) must fill in the dates in paragraph 1 for the beginning and ending of the assessment year for which this waiver is sought.
3. The claimant(s) must fill in the date in paragraph 2 for the beginning of the assessment year for which this waiver is sought.
4. All claim and site names and Bureau of Land Management (BLM) serial numbers must be listed for the mining claims, mill sites, and tunnel sites for which the waiver is sought.
5. All owners of the mining claims, mill sites, and tunnel sites and their addresses must be given.
6. This waiver form must be signed by all the claimants or their designated agent, in original form. If an agent is designated, a notarized designation of agent, signed by all of the claimants with proper address given, must be submitted with this waiver.
7. This form must be filed no later than September 1st for the upcoming assessment year in the BLM State Office where the mining claims or sites are recorded, or the waiver cannot be granted by the BLM. (Example: to obtain a waiver for the assessment year 2000, which begins at noon on September 1, 1999, you must qualify for and file for a waiver no later than September 1, 1999, in the proper BLM State Office).
8. For all mining claims which require assessment work, you must record an affidavit of labor on or before the December 30th immediately following the filing of this waiver. For all other mining claims or sites waived, you must record a notice of intent to hold on or before the December 30th immediately following the filing of this waiver.
9. Mill and tunnel sites may also be listed upon this waiver and be waived from payment of the maintenance fee. A notice of intent to hold for these sites is required to be filed by the December 30th following the filing of this waiver.

NOTICE/BURDEN HOURS STATEMENT

The Privacy Act of 1974, as amended, and the regulation in 43 CFR 2.48(d) provide that you be furnished the following information in connection with the information required by this certification of waiver from rental fees.

AUTHORITY: 30 U.S.C. 28-28k; 43 U.S.C. 1201, 1457, 1740, and 1744; and 43 CFR 3830.

PRINCIPLE PURPOSE: This information is to be used to verify that the owner(s) (claimants) of a mining claim has complied with 30 U.S.C. 28f and is entitled to perform assessment work in lieu of paying the maintenance fee for the mining claims listed on this form.

ROUTINE USE: (1) Adjudication of the claimant(s) certification of waiver from paying the maintenance fee otherwise required by 30 U.S.C. 28f. (2) Disclosure may be made to appropriate Federal agencies when location is made within the agency's geographic area of responsibility. (3) Information from the record and/or the record will be transferred to the appropriate Federal, State, or local agency, or a member of the public in response to a specific request for pertinent information. (4) Information may also be provided to the Department of Justice or in a proceeding before a court or adjudicative body; or to Federal, State, local or foreign agencies when needed for enforcement of civil or criminal codes or applicable regulations concerning title rights upon the public land.

EFFECT OF NOT PROVIDING INFORMATION: Disclosure of this information is required by 30 U.S.C. 28f and 43 CFR Part 3830 for those qualified claimants wishing to take the small miner waiver allowed. Failure to supply the information required in this form to support the claimants certification of waiver from payment of the otherwise required maintenance fees will result in the waiver being disallowed and the mining claims subject to forfeiture by BLM under 30 U.S.C. 28i.

The Paperwork Reduction Act of 1995 requires us to inform you that:

This information is being collected to allow the BLM to determine if you qualify for a waiver from the payment of \$100 per mining claim or site maintenance fee established in 30 U.S.C. 28f and the implementing regulations at 43 CFR 3830. A response to this request is required in accordance with the statute to obtain your benefit.

BLM would like you to know that you do not have to respond to this, or any other, Federal agency-sponsored information collection unless it displays a currently valid OMB control number.

Public reporting burden for this form is estimated to average 8 minutes (0.133 hours) per response, including time to review instructions, gathering and maintaining data, and completing and reviewing the form. Direct comments regarding this burden estimate, or any other aspect of this form, to the U.S. Department of the Interior, Bureau of Land Management, (1004-0114) Bureau Information Collection Clearance Officer (WO-630), Mail Stop 401 LS, 1849 C St, N.W., Washington, D.C. 20240.

FOR OFFICIAL USE ONLY

NOTICE!!

These documents have been scanned!

Do not place un-scanned documents beneath this notice!

Do not remove this notice from this file!

GPO Jacket No. 560-102
Print Order 61540
Rise Business Services, LLC
Job=AZ15 6/5/2019



Box Number= AZ15115



Claim Begin-End: AMC365440-AMC365448

4 Annual Filings



AZ15115-13

AMC363097-AMC365440

365440

101
JMC

Form 3830-2
(January 2017)

UNITED STATES
DEPARTMENT OF THE INTERIOR
BUREAU OF LAND MANAGEMENT
MAINTENANCE FEE WAIVER CERTIFICATION

FORM APPROVED
OMB NO. 1004-0114
Expires: January 31, 2020

SEE INSTRUCTIONS ON PAGE 2

- This small miner waiver is filed for the assessment year beginning on September 1, ~~2018~~ ²⁰¹⁹ and ending on September 1, ~~2019~~ ²⁰²⁰
- The undersigned and all related parties owned ten or fewer mining claims, mill, or tunnel sites located and maintained on Federal lands in the United States of America on September 1, ~~2018~~ ²⁰¹⁹
- The undersigned have performed the assessment work required by law for each mining claim listed prior to filing this waiver and understand that by filing this form, the undersigned must file an affidavit of assessment work with the Bureau of Land Management (BLM) by the December 30th following the filing of this waiver.
- The undersigned understand that if the assessment work obligation has not yet come due under 30 U.S.C. 28 (for those claims in their first assessment year only), a notice of intent to hold reciting this condition must be recorded by the December 30th following the filing of this waiver.
- The undersigned understand that mill and tunnel sites may also be listed on this waiver and be waived from payment of the maintenance fee, and that a notice of intent to hold for these sites is required to be filed with the BLM by the December 30th following the filing of this waiver.
- The undersigned understand and acknowledge that pursuant to 43 U.S.C. 1212 and 18 U.S.C. 1001, the filing or recording of a false, fictitious, or fraudulent document with the BLM may result in a fine of up to \$250,000, a prison term not to exceed five years, or both.
- The mining claims, mill or tunnel sites for which this waiver from payment of the maintenance fees is requested are:

CLAIM OR SITE NAME	BLM RECORDATION SERIAL NUMBER
1. GOLDEN PEARL #1	AMC 365 440
2. GOLDEN PEARL #2	AMC 365 441
3. GOLDEN PEARL #3	AMC 365 442
4. GOLDEN PEARL #4	AMC 365 443
5. GOLDEN PEARL #5	AMC 365 444
6. GOLDEN PEARL #6	AMC 365 445
7. GOLDEN PEARL #7	AMC 365 446
8. GOLDEN PEARL #8	AMC 365 447
9. GOLDEN PEARL #9	AMC 365 448
10.	

The owner(s) (claimants) of the above mining claims and sites are:

RAYMOND V DOVERA
3374
(Owner's Name - Please Print)

W THUNDERBIRD TRAIL
(Owner's Mailing Address)

Raymond V Dovera
(Owner's Signature)

BENSON AZ 85602
(City) (State) (Zip Code)

RAMSEY B. HANLSON
(Owner's Name - Please Print)

25145 E APACHE TR
(Owner's Mailing Address)

Ramsey B. Hanlson
(Owner's Signature)

BENSON AZ 85602
(City) (State) (Zip Code)

(Owner's Name - Please Print)

(Owner's Mailing Address)

(Owner's Signature)

(City) (State) (Zip Code)

(Owner's Name - Please Print)

(Owner's Mailing Address)

(Owner's Signature)

(City) (State) (Zip Code)

(Continued on page 2) 6 2019

ENTERED
BY: [Signature]

RECEIVED
STATE OFFICE
2019 JUL 31 P 11
PHOENIX, ARIZONA

NW [Signature]

(Owner's Name - Please Print)	(Owner's Signature)		
(Owner's Mailing Address)	(City)	(State)	(Zip Code)
(Owner's Name - Please Print)	(Owner's Signature)		
(Owner's Mailing Address)	(City)	(State)	(Zip Code)
(Owner's Name - Please Print)	(Owner's Signature)		
(Owner's Mailing Address)	(City)	(State)	(Zip Code)
(Owner's Name - Please Print)	(Owner's Signature)		
(Owner's Mailing Address)	(City)	(State)	(Zip Code)

18 U.S.C. 1001 and 43 U.S.C. 1212 make it a crime for any person knowingly and willfully to make to any department or agency of the United States any false, fictitious or fraudulent statements or representations as to any matter within its jurisdiction.

INSTRUCTIONS

1. This certification is made under the provisions of 43 U.S.C. § 1744 and 30 U.S.C. §28-28k and the regulations thereunder (43 CFR Part 3830).
2. The claimant(s) must fill in the dates in paragraph 1 for the beginning and ending of the assessment year for which this waiver is sought.
3. The claimant(s) must fill in the date in paragraph 2 for the beginning of the assessment year for which this waiver is sought.
4. All claim and site names and BLM serial numbers must be listed for the mining claims, mill sites, and tunnel sites for which the waiver is sought.
5. All owners of the mining claims, mill sites, and tunnel sites and their addresses must be given.
6. This waiver form must be signed by all the claimants or their designated agent, in original form. If an agent is designated, a notarized designation of agent, signed by all of the claimants with proper address given, must be submitted with this waiver.
7. This form must be filed no later than September 1st for the upcoming assessment year in the BLM State Office where the mining claims or sites are recorded, or the waiver cannot be granted by the BLM. (Example: To obtain a waiver for the assessment year 2012, which begins on September 1, 2011, you must qualify for and file for a waiver no later than September 1, 2011, in the proper BLM State Office.)
8. For all mining claims which require assessment work, you must record an affidavit of labor on or before the December 30th immediately following the filing of this waiver. For all other mining claims or sites waived, you must record a notice of intent to hold on or before the December 30th immediately following the filing of this waiver.
9. Mill and tunnel sites may also be listed on this waiver and be waived from payment of the maintenance fee. A notice of intent to hold for these sites is required to be filed by the December 30th following the filing of this waiver.

PHOENIX, ARIZONA
 2019 JUL 31 P 2:19
 RECEIVED BLM AZ STATE OFFICE

FOR OFFICIAL USE ONLY

WITH RECORDED MAIL TO

RAYMOND V DOVER
3374 W. THUNDERBIRD TRAIL
BENSON AZ
85602

2019-02464

Page 1 of 3

SHELLY D BAKER, RECORDER

OFFICIAL RECORDS OF LA PAZ COUNTY, AZ

07-18-2019 11:17 AM Recording Fee \$30.00

MAINTENANCE FOR WAIVER CERTIFICATION

RECEIVED
BLM AZ STATE OFFICE
2019 JUL 31 P 2:19
PHOENIX, ARIZONA



Handwritten text, possibly a signature or date, located in the lower left quadrant of the page. The text is very faint and difficult to decipher, but appears to be written in a cursive or semi-cursive style.

365440

AMC 365440

When Recorded Return Document to:

RAYMOND V DOVER
3374 W THUNDERBIRD TRAIL
BENSON AZ 85602

Check here is this is a change of address.

Telephone: _____

E-mail address: _____

AFFIDAVIT OF PERFORMANCE OF ANNUAL WORK

1. State of Arizona, County of LA PAZ COUNTY ss:

2. I (Name) RAYMOND V DOVER (GOLDEN PEARL LLC)

3. Reside at (Address) 3374 W THUNDERBIRD TRAIL

RECEIVED
BLM AZ STATE OFFICE
2018 DEC 18 P 1:15
PHOENIX, ARIZONA
BLM
Date
Stamp

City BENSON County COCHISE

State AZ Zip 85602 being duly sworn, depose and say that I am a citizen of the United States, more than eighteen years of age, and that all of the facts set forth in this affidavit, subject to the provisions and penalties of 18 U.S.C. 1001 pertaining to the filing of false, fictitious, or fraudulent statements with the United States, are true and correct according to the best of my knowledge, information and belief.

4. Owner's name and address (If not shown in Items 1-3 above). RODNEY HARALSON
(GOLDEN PEARL LLC) 25105 E APACHE BENSON AZ 85602

5. That I am personally acquainted with the mining claim(s). The work and improvements were made by and at the expense of the owner(s) of said claim(s). Said contiguous group of claims, listed on this document, are situated in the

ELLSWORTH (optional) Mining District; LA PAZ County, Arizona.

Line No.	AMC NUMBER	CLAIM/SITE NAME	COUNTY RECORDER DATA (If available)	TWP	RNG	SEC
1	AMC 365440	GOLDEN PEARL #1	2005-02837	4N	12W	6
2	365441	GOLDEN PEARL #2	2005-02838	4N	12W	6
3	365442	GOLDEN PEARL #3	2005-02839	5N	12W	32
4	365443	GOLDEN PEARL #4	2005-02840	4N	12W	6
5	365444	GOLDEN PEARL #5	2005-02841	4N	12W	6
6	365445	GOLDEN PEARL #6	2005-02842	5N	12W	32
				4N	12W	6

ENTERED
FEB 27 2018
BY: [Signature]

RECEIVED
BLM AZ STATE OFFICE
2018 DEC 18 P 1:15
PHOENIX, ARIZONA

BLM
Date
Stamp

7	365446	GOLDEN PEARL #7	2005-02843	4N	12W	6
8	365447	GOLDEN PEARL #8	2005-02844	5N	12W	31
				5N	12W	32
9	365448	GOLDEN PEARL #9	2005-02845	4N	12W	6
				4N	13W	1
10						

6. That between the dates starting at 12 o'clock noon on September 1, 20 17 and ending at 12 o'clock noon on September 1, 20 18 at least \$ 1350.00 dollars worth of work and improvements were done and performed upon said claim(s) or upon one or more of a contiguous group of claims for the benefit of all, wholly or partly outside of a contiguous group of claims for the benefit of all, not including the location work.

7. That the following persons were employed to perform the work and improvements described herein: ~~Raymond Dover~~ ~~Rodney Haralson~~
RAYMOND DOVER RODNEY HARALSON AARON HARALSON

8. That the work and improvements performed were: REDO FENCING - ROAD MAINTENANCE
REDO SIGNS REPLACE INSURUMENTS SAMPLE ORE BY CRUSHING
SEVERAL TRIPS

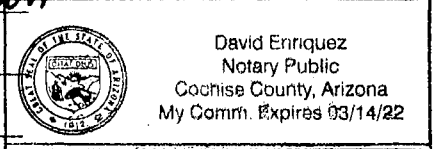
9. Dated: 12-5-2018 Signature: Raymond V Dover / Rodney Haralson

SUBSCRIBED AND SWORN TO before me, a Notary Public, this 15th day of December 2018

By: Raymond V Dover and Rodney Haralson

Notary Public [Signature]

My Commission Expires 03-14-22



Bureau of Land Management
Arizona State Office
www.blm.gov/az

No. of Claims: 9 x \$100 = 900
Check No.: 3626 Init. DER
Receipt No.: 4339289
For BLM Use Only

still owe 4500

When Recorded Mail to:

Name RAYMOND V DOVER
Address 3374 W THUNDERBIRD TRAIL
City BENSON State AZ
Zip 85602

PHOENIX, ARIZONA

2018 DEC 18 P 1:15

RECEIVED
GLM AZ STATE OFFICE

AFFIDAVIT OF LABOR

Document Title

RAYMOND V DOVER
3374 W. THUNDERBOLT TRL
BENSON, AZ 85602

CERTIFIED MAIL



7016 3560 0000 5408 3668

RECEIVED
BLM

2018 DEC 18 P 1:15

PHOENIX, ARIZONA

BLM
AZ STATE OFFICE
1 NORTH CENTRAL AVE
SUITE 800
PHOENIX AZ 85004



1000

85004-4427

U.S. POSTAGE PAID
FCM LETTER
BENSON, AZ
85602
DEC 13, 18
AMOUNT

\$6.70

R2307N153236-15

850044427 C041



When Recorded Return Document: _____

RAYMOND V DOVER
3374 W THUNDERBIRD TRI
BENSON AZ 85602

365440

Check here if this is a change of address.

Telephone: _____

E-mail address: _____

AFFIDAVIT OF PERFORMANCE OF ANNUAL WORK

1. State of Arizona, County of LA PAZ COUNTY ss:

2. I (Name) RAYMOND V DOVER (GOLDEN PEARL)

3. Reside at (Address) 3374 W THUNDERBIRD AVE

BLM
Date
Stamp

RECEIVED
BLM AZ STATE OFFICE
2018 DEC 18 PM 1:15
PHOENIX, ARIZONA

City BENSON County COCHISE

State AZ Zip 85602 being duly sworn, depose and say that I am a citizen of the United States, more than eighteen years of age, and that all of the facts set forth in this affidavit, subject to the provisions and penalties of 18 U.S.C. 1001 pertaining to the filing of false, fictitious, or fraudulent statements with the United States, are true and correct according to the best of my knowledge, information and belief.

4. Owner's name and address (If not shown in Items 1-3 above). RODNEY HARRISON
(GOLDEN PEARL LLC) 25105 E APACHE BENSON AZ 85602

5. That I am personally acquainted with the mining claim(s). The work and improvements were made by and at the expense of the owner(s) of said claim(s). Said contiguous group of claims, listed on this document, are situated in the

ELLSWORTH (optional) Mining District; LA PAZ County, Arizona.

Line No.	AMC NUMBER	CLAIM/SITE NAME	COUNTY RECORDER DATA (If available)	TWP	RNG	SEC
1	AMC 365440	GOLDEN PEARL #1	2005-02837	4N	12W	6
2	365441	GOLDEN PEARL #2	2005-02838	4N 5N	12W	6 32
3	365442	GOLDEN PEARL #3	2005-02839	4N 5N	12W	6 31
4	365443	GOLDEN PEARL #4	2005-02840	4N 5N	12W	6 31
5	365444	GOLDEN PEARL #5	2005-02841	4N 5N	12W	6 32
6	365445	GOLDEN PEARL #6	2005-02842	4N	12W	6

RECEIVED
BLM AZ STATE OFFICE
2018 DEC 18 P 1:15
PHOENIX, ARIZONA

BLM
Date
Stamp

7	365446	GOLDEN PEARL #7	2005-02843	4N	12W	6
8	365447	GOLDEN PEARL #8	2005-02844	5N	12W	31
9	365448	GOLDEN PEARL #9	2005-02845	5N	12W	32
				4N	12W	6
10				4N	13W	1

6. That between the dates starting at 12 o'clock noon on September 1, 20 17 and ending at 12 o'clock noon on September 1, 20 18 at least \$ 1350.00 dollars worth of work and improvements were done and performed upon said claim(s) or upon one or more of a contiguous group of claims for the benefit of all, wholly or partly outside of a contiguous group of claims for the benefit of all, not including the location work.

7. That the following persons were employed to perform the work and improvements described herein: ~~Raymond V Dover~~ ~~Rodney Haralson~~
RAYMOND DOVER RODNEY HARALSON AARON HARALSON

8. That the work and improvements performed were: REDO FENCING - ROAD MAINTENANCE
REDO SIGNS REPLACE MEASUREMENTS SAMPLE ORE BY CRUSHING
SEVERAL TRIPS


9. Dated: 12-5-2018 Signature: Raymond V Dover / Rodney Haralson

SUBSCRIBED AND SWORN TO before me, a Notary Public, this 15th day of December 2018

By: Raymond V Dover and Rodney Haralson

Notary Public [Signature]

My Commission Expires 03-14-22


David Enriquez
Notary Public
Cochise County, Arizona
My Comm. Expires 03/14/22

No. of Claims: 9 x \$ 1000 = 9000
Check No.: 3626 Init. PER
Receipt No.: 4339289
For BLM Use Only

Bureau of Land Management
Arizona State Office
www.blm.gov/az

still owe 4500

When Recorded Mail to:

Name RAYMOND V DOVER
Address 3374 W THUNDERBIRD TRAIL
City BENSON State AZ
Zip 85602

RECEIVED
BLM AZ STATE OFFICE
2018 DEC 18 P 1:15
PHOENIX, ARIZONA

AFFIDAVIT OF LABOR

Document Title

United States Department of the Interior
Bureau of Land Management
 DIV OF LANDS, MINRLS & ENERGY
 ONE N CENTRAL AVE
 PHOENIX, AZ 85004 -4427
 Phone: 602-417-9200

Receipt	
No:	4339289

Transaction #: 4456124
Date of Transaction: 12/20/2018

CUSTOMER:	
RAYMOND V DOVER	3374 W THUNDERBIRD TRL BENSON, AZ 85602-7656 US

LINE #	QTY	DESCRIPTION	REMARKS	UNIT PRICE	TOTAL
1	1.00	LOCATABLE MINERALS / MINING CLAIMS- NOT NEW-UNADJUD, ONE AUTH NO. ONLY / MINING CLAIM MONEY RECEIVED CASES: AMC365440/\$90.00	POL 2018/9	- n/a -	90.00
TOTAL:					\$90.00

PAYMENT INFORMATION			
1	AMOUNT:	90.00	POSTMARKED: N/A
	TYPE:	CHECK	RECEIVED: 12/20/2018
	CHECK NO:	3626	
	NAME:	DOVER, RAYMOND V 3374 W THUNDERBIRD TRL BENSON AZ 85602-7656 US	

REMARKS

This receipt was generated by the automated BLM Collections and Billing System and is a paper representation of a portion of the official electronic record contained therein.

*2/27/19 AMC 365440-365445 EARNED ON THIS RECEIPT.
 AMC 365446-365448 EARNED ON RECEIPT # 4339289. RM
 4378903*



United States Department of the Interior

BUREAU OF LAND MANAGEMENT

Arizona State Office

One North Central Avenue, Suite 800

Phoenix, Arizona 85004-4427

www.blm.gov/az/

FEB 13 2019



PHOENIX, ARIZONA

2019 FEB 21 P 1:24

RECEIVED

In Reply Refer To:
3800 (AZ-9200) RM
AMC365440

CERTIFIED MAIL - RETURN RECEIPT REQUESTED 9214 8901 9403 8378 7191 79

NOTICE

RAYMOND V DOVER
3374 W THUNDERBIRD TRL
BENSON, AZ 85602-7656

This Notice Affects Those Claims
Shown in the Block Below.

AMC365440 - AMC365448
GOLDEN PEARL #1 - GOLDEN PEARL #9

Additional Processing Fees Required

The Arizona State Office, Bureau of Land Management, received your Affidavit of Labor or Notice of Intent to Hold for the 2018 assessment year.

Due to a processing fee increase effective October 1, 2018, we did not receive sufficient fees with your document. The fee increased from \$10 per mining claim to \$15 per mining claim.

Therefore, you are required to submit an additional payment in the amount of \$5.00 per claim, within 30 days of receipt of this notice or your claim(s) will be declared forfeited.

Please include your Arizona Mining Claim (AMC) serial number(s) and claim name(s) when submitting the additional fees. If additional information is required, please contact RéAnn Myers at 602-417-9413.

#4378903


Lucas Lucero
Deputy State Director
Lands, Minerals and Energy Division

Received 2-19-2019

SORRY FOR SHORTAGE OF FEES FOR AFFIDAVIT OF LABOR CALLED YOUR OFFICE IN JULY SAID FEES STILL \$10.00 SAID CLAIMS ABOVE FOR SEPT 1 2017 TO SEPT 1 2018 BUT FILED LATE DUE TO HEALTH PROBLEMS, HERE IS ADDITIONAL \$5.00 PER CLAIM FOR GOLDEN PEARL AMC365440 THRU AMC RAYMOND V DOVER GOLDEN PEARL #1 #2 #3 #4 #5 #6 #7 #8 #9
365448
UCA

RAYMOND V DOVER
3374 W THUNDERBIRD TRAIL
BENSON AZ 85602

CERTIFIED MAIL®



7018 2290 0000 8138 0742



1000



85004

U.S. POSTAGE PAID
FCM LETTER
BENSON, AZ
85602
FEB 19, 19
AMOUNT

\$6.85

R2307N153236-06

BUREAU OF LAND MANAGEMENT
ARIZONA STATE OFFICE
ONE NORTH CENTRAL AVENUE, SUITE 800
PHOENIX AZ 85004-4427

PHOENIX, ARIZONA

2019 FEB 21 P 1:24

RECEIVED
BLM ARIZONA STATE OFFICE

85004-442700





Raymond V. Dover
3374 W Thunderbird Trl.
Benson, AZ 85602-7656



PLACE STICKER AT TOP
OF THE RETURN ADDRESS, FOLD AT DOTTED LINE
TO THE RIGHT



United States Department of the Interior
Bureau of Land Management
 DIV OF LANDS, MINRLS & ENERGY
 ONE N CENTRAL AVE
 PHOENIX, AZ 85004 -4427
 Phone: 602-417-9200

Receipt

No: 4378903

Transaction #: 4496330	
Date of Transaction: 02/22/2019	
CUSTOMER:	
RAYMOND V DOVER 3374 W THUNDERBIRD TRL BENSON, AZ 85602-7656 US	

LINE #	QTY	DESCRIPTION	REMARKS	UNIT PRICE	TOTAL
1	1.00	LOCATABLE MINERALS / MINING CLAIMS-NOT NEW-UNADJUD, ONE AUTH NO. ONLY / MINING CLAIM MONEY RECEIVED CASES: AMC365440/\$45.00	ADDITIONAL POL FEES	- n/a -	45.00
TOTAL:					\$45.00

PAYMENT INFORMATION					
1	AMOUNT:	45.00	POSTMARKED:	N/A	
	TYPE:	CHECK	RECEIVED:	02/21/2019	
	CHECK NO:	3493			
	NAME:	DOVER, RAYMOND V 3374 W THUNDERBIRD TRL BENSON AZ 85602-7656 US			

REMARKS

This receipt was generated by the automated BLM Collections and Billing System and is a paper representation of a portion of the official electronic record contained therein.

*2/27/19 AMC 365440-365445 EARNED ON RECEIPT # 4339289.
 AMC 365446-365448 EARNED ON THIS RECEIPT. RM*

UNITED STATES
DEPARTMENT OF THE INTERIOR
BUREAU OF LAND MANAGEMENT

MAINTENANCE FEE WAIVER CERTIFICATION

SEE INSTRUCTIONS ON PAGE 2

FORM APPROVED
OMB NO. 1004-0114
Expires: January 31, 2020

176
JMC

365440

1. This small miner waiver is filed for the assessment year beginning on September 1, 2017 and ending on September 1, 2018.
2. The undersigned and all related parties owned ten or fewer mining claims, mill, or tunnel sites located and maintained on Federal lands in the United States of America on September 1, 2017.
3. The undersigned have performed the assessment work required by law for each mining claim listed prior to filing this waiver and understand that by filing this form, the undersigned must file an affidavit of assessment work with the Bureau of Land Management (BLM) by the December 30th following the filing of this waiver.
4. The undersigned understand that if the assessment work obligation has not yet come due under 30 U.S.C. 28 (for those claims in their first assessment year only), a notice of intent to hold reciting this condition must be recorded by the December 30th following the filing of this waiver.
5. The undersigned understand that mill and tunnel sites may also be listed on this waiver and be waived from payment of the maintenance fee, and that a notice of intent to hold for these sites is required to be filed with the BLM by the December 30th following the filing of this waiver.
6. The undersigned understand and acknowledge that pursuant to 43 U.S.C. 1212 and 18 U.S.C. 1001, the filing or recording of a false, fictitious, or fraudulent document with the BLM may result in a fine of up to \$250,000, a prison term not to exceed five years, or both.
7. The mining claims, mill or tunnel sites for which this waiver from payment of the maintenance fees is requested are:

CLAIM OR SITE NAME	BLM RECORDATION SERIAL NUMBER
1. GOLDEN PEARL #1 ✓	AMC 365 440
2. GOLDEN PEARL #2	AMC 365 441
3. GOLDEN PEARL #3	AMC 365 442
4. GOLDEN PEARL #4	AMC 365 443
5. GOLDEN PEARL #5	AMC 365 444
6. GOLDEN PEARL #6	AMC 365 445
7. GOLDEN PEARL #7	AMC 365 446
8. GOLDEN PEARL #8	AMC 365 447
9. GOLDEN PEARL #9	AMC 365 448
10.	

The owner(s) (claimants) of the above mining claims and sites are:

✓ ROONEY A HARALSON
(Owner's Name - Please Print)
25105 E APACHE ✓
(Owner's Mailing Address)

Ray Haralson
(Owner's Signature)
BENSON AZ 85602
(City) (State) (Zip Code)

✓ RAYMOND V DOVER
(Owner's Name - Please Print)
3374 W THUNDERBIRD TRAIL ✓
(Owner's Mailing Address)

Raymond V Dover
(Owner's Signature)
BENSON AZ 85602
(City) (State) (Zip Code)

(Owner's Name - Please Print)
(Owner's Mailing Address)

(Owner's Signature)
(City) (State) (Zip Code)

(Owner's Name - Please Print)
(Owner's Mailing Address)

(Owner's Signature)
(City) (State) (Zip Code)

AC 483
ENTERED SEP 05 2018
PB

PHOENIX, ARIZONA
2018 AUG -9 P 3:25
RECEIVED
BLM AZ STATE OFFICE

nw/pb

(Owner's Name - Please Print)	(Owner's Signature)
(Owner's Mailing Address)	(City) (State) (Zip Code)
(Owner's Name - Please Print)	(Owner's Signature)
(Owner's Mailing Address)	(City) (State) (Zip Code)
(Owner's Name - Please Print)	(Owner's Signature)
(Owner's Mailing Address)	(City) (State) (Zip Code)
(Owner's Name - Please Print)	(Owner's Signature)
(Owner's Mailing Address)	(City) (State) (Zip Code)

18 U.S.C. 1001 and 43 U.S.C. 1212 make it a crime for any person knowingly and willfully to make to any department or agency of the United States any false, fictitious or fraudulent statements or representations as to any matter within its jurisdiction.

INSTRUCTIONS

1. This certification is made under the provisions of 43 U.S.C. § 1744 and 30 U.S.C. §28-28k and the regulations thereunder (43 CFR Part 3830).
2. The claimant(s) must fill in the dates in paragraph 1 for the beginning and ending of the assessment year for which this waiver is sought.
3. The claimant(s) must fill in the date in paragraph 2 for the beginning of the assessment year for which this waiver is sought.
4. All claim and site names and BLM serial numbers must be listed for the mining claims, mill sites, and tunnel sites for which the waiver is sought.
5. All owners of the mining claims, mill sites, and tunnel sites and their addresses must be given.
6. This waiver form must be signed by all the claimants or their designated agent, in original form. If an agent is designated, a notarized designation of agent, signed by all of the claimants with proper address given, must be submitted with this waiver.
7. This form must be filed no later than September 1st for the upcoming assessment year in the BLM State Office where the mining claims or sites are recorded, or the waiver cannot be granted by the BLM. (Example: To obtain a waiver for the assessment year 2012, which begins on September 1, 2011, you must qualify for and file for a waiver no later than September 1, 2011, in the proper BLM State Office.)
8. For all mining claims which require assessment work, you must record an affidavit of labor on or before the December 30th immediately following the filing of this waiver. For all other mining claims or sites waived, you must record a notice of intent to hold on or before the December 30th immediately following the filing of this waiver.
9. Mill and tunnel sites may also be listed on this waiver and be waived from payment of the maintenance fee. A notice of intent to hold for these sites is required to be filed by the December 30th following the filing of this waiver.

RECEIVED
SEP 07 2011
PHOENIX, ARIZONA

5018 WTR - 0 6 3:52

PHOENIX, ARIZONA

ENTERED SEP 07 2011

FOR OFFICIAL USE ONLY

RAYMOND V DOVER
3374 W THUNDERBIRD TRL
BENSON AZ 85602

PHOENIX
AZ 856
07 AUG 18
PM 9L

CPU



U.S. POSTAGE
\$6.70

R2303S101946
FCML 0000
Orig: 85747
Dest: 85004
08/07/18
11113350

06 2S



Raymond V. Dover
3374 W Thunderbird Trl.
Benson, AZ 85602-7656

BLM ARIZONA STATE OFFICE
1 NORTH CENTRAL AVE
SUITE 800
PHOENIX AZ 85004

PHOENIX, ARIZONA

2018 AUG - 9 P 3:25

STATE OFFICE

0000 0890 8702



85004-442700



CERTIFIED MAIL

WHEN RECORDED MAIL TO:

RAYMOND V DOVER
3374 W THUNDERBIRD TRAIL
BENSON AZ 85602

2018-01132

Page 1 of 2

SHELLY D BAKER, RECORDER

OFFICIAL RECORDS OF LA PAZ COUNTY, AZ

07-30-2018 07:54 AM Recording Fee \$10.00

CAPTION HEADING: MAINTENANCE FEE WAIVER

RECEIVED
BLM AZ STATE OFFICE
2018 AUG -9 P 3:25
PHOENIX, ARIZONA

When Recorded Return Document to:

Raymond V Dover
3374 W Thunderbird Trail
Benson AZ 85602

AMC 365440

Check here if this is a change of address.

Telephone: _____

E-mail address: _____


AFFIDAVIT OF PERFORMANCE OF ANNUAL WORK

1. State of Arizona, County of LA PAZ ss:

2. I (Name) RODNEY A HARALSON (Golden Pearl Mine LLC)

3. Reside at (Address) 25105 East Apache

City Benson County Cochise



State AZ Zip 85602 being duly sworn, depose and say that I am a citizen of the United States, more than eighteen years of age, and that all of the facts set forth in this affidavit, subject to the provisions and penalties of 18 U.S.C. 1001 pertaining to the filing of false, fictitious, or fraudulent statements with the United States, are true and correct according to the best of my knowledge, information and belief.

4. Owner's name and address (If not shown in Items 1-3 above). RAYMOND V DOVER (Golden Pearl Mine LLC)
3374 W Thunderbird Trail Benson AZ - 85602

5. That I am personally acquainted with the mining claim(s). The work and improvements were made by and at the expense of the owner(s) of said claim(s). Said contiguous group of claims, listed on this document, are situated in the

ELLSWORTH (optional) Mining District; LA PAZ County, Arizona.

Line No.	AMC NUMBER	CLAIM/SITE NAME	COUNTY RECORDER DATA (If available)	TWP	RNG	SEC
1	365440	GOLDEN PEARL #1	2005-02837	4N	12W	6
2	365441	GOLDEN PEARL #2	2005-02838	5N	12W	32
3	365442	GOLDEN PEARL #3	2005-02839	4N	12W	6
4	365443	GOLDEN PEARL #4	2005-02840	5N	12W	31
5	365444	GOLDEN PEARL #5	2005-02841	4N	12W	6
6	365445	GOLDEN PEARL #6	2005-02842	5N	12W	32

ENTERED
AUG 22 2017
BY: [Signature]

BLM Date Stamp
 2017 AUG - 8 P 3:05
 PHOENIX, ARIZONA
 RECEIVED

AME Number

7	365446	GOLDEN PEARL #7	2005-02843	4N	12W	6
8	365447	GOLDEN PEARL #8	2005-02844	5N	12W	31
9	365448	GOLDEN PEARL #9	2005-02845	4N	12W	6
10				4N	13W	1

6. That between the dates starting at 12 o'clock noon on September 1, 20 16 and ending at 12 o'clock noon on September 1, 20 17 at least \$ 1350.00 dollars worth of work and improvements were done and performed upon said claim(s) or upon one or more of a contiguous group of claims for the benefit of all, wholly or partly outside of a contiguous group of claims for the benefit of all, not including the location work.

7. That the following persons were employed to perform the work and improvements described herein: Zachary Lee Roy Harrison BARBRA Harrison Shell Brown Rodney Harrison Raymond Dover

8. That the work and improvements performed were: Replace Fencing on DANGEROUS MINE HOLES BY ROAD PADO SIGNS FOR KEEP OUT AND MINE DANGER WORK ON ROAD IN AND OUT. REPLACE FALLEN MONUMENTS TEST FOR VALUABLE DEEP SEVERAL TRIPS

9. Dated: 7/20/2017 Signature: Raymond V Dover Ref A Harrison

SUBSCRIBED AND SWORN TO before me, a Notary Public, this 20 day of July 20 17

By: Raymond V Dover & Rodney A Harrison
 Notary Public: Mary A Weber

My Commission Expires 25 March 2021

MARY A. WEBER
 Notary Public - State of Arizona
 COCHISE COUNTY
 My Commission Expires
 March 25, 2021

Bureau of Land Management
 Arizona State Office
www.blm.gov/az

No. of Claims: 9 x \$10 = 90
 Check No.: 3548 init. MW
 Receipt No.: 3928453
 For BLM Use Only

When Recorded Mail to:

Name Raymond V. Dover
Address 3374 W. Henderson TRL
City Benson State AZ
Zip 85602

RECEIVED
2017 AUG - 8 P 3:05
PHOENIX, ARIZONA

AFFIDAVIT OF LABOR

Document Title

RAYMOND V DOVER
3374 W THUNDER TRAIL
DENSON AZ 85602

2017 02722
Page 1 of 1
Requested by: Ray Dover
SHELLY D BAKER, RECORDER
OFFICIAL RECORDS OF LA PAZ COUNTY, AZ
07-24-2017 11:50 AM Recording Fee \$10.00

CAPTION HEADING: MAINTENANCE FEE WAIVER

RECEIVED
2017 AUG -8 P 3:06
PHOENIX, ARIZONA

United States Department of the Interior
Bureau of Land Management
 DIV OF LANDS, MINRLS & ENERGY
 ONE N CENTRAL AVE
 PHOENIX, AZ 85004 -4427
 Phone: 602-417-9200

Receipt

No: 3928453

Transaction #: 4038007	
Date of Transaction: 08/09/2017	
CUSTOMER:	
RAYMOND V DOVER 3374 W THUNDERBIRD TRL BENSON, AZ 85602-7656 US	

LINE #	QTY	DESCRIPTION	REMARKS	UNIT PRICE	TOTAL
1	1.00	LOCATABLE MINERALS / MINING CLAIMS- NOT NEW-UNADJUD, ONE AUTH NO. ONLY / MINING CLAIM MONEY RECEIVED CASES: AMC365440/\$90.00	POL 2017/9 WAV	- n/a -	90.00
TOTAL:					\$90.00

PAYMENT INFORMATION					
1	AMOUNT:	90.00	POSTMARKED:	08/07/2017	
	TYPE:	CHECK	RECEIVED:	08/08/2017	
	CHECK NO:	3548			
	NAME:	DOVER, RAYMOND 3374 W THUNDERBIRD TRL BENSON AZ 85602-7656 US			

REMARKS

This receipt was generated by the automated BLM Collections and Billing System and is a paper representation of a portion of the official electronic record contained therein.

UNITED STATES
DEPARTMENT OF THE INTERIOR
BUREAU OF LAND MANAGEMENT

219
[Handwritten signature]

MAINTENANCE FEE WAIVER CERTIFICATION

FORM APPROVED
OMB NO. 1004-0114
Expires: January 31, 2020

SEE INSTRUCTIONS ON PAGE 2

AMC 365440

- This small miner waiver is filed for the assessment year beginning on September 1, 2017 and ending on September 1, 2018
- The undersigned and all related parties owned ten or fewer mining claims, mill, or tunnel sites located and maintained on Federal lands in the United States of America on September 1, 2017
- The undersigned have performed the assessment work required by law for each mining claim listed prior to filing this waiver and understand that by filing this form the undersigned must file an affidavit of assessment work with the Bureau of Land Management (BLM) by the December 30th following the filing of this waiver.
- The undersigned understand that if the assessment work obligation has not yet come due under 30 U.S.C. 28 (for those claims in their first assessment year only), a notice of intent to hold reciting this condition must be recorded by the December 30th following the filing of this waiver.
- The undersigned understand that mill and tunnel sites may also be listed on this waiver and be waived from payment of the maintenance fee, and that a notice of intent to hold for these sites is required to be filed with the BLM by the December 30th following the filing of this waiver.
- The undersigned understand and acknowledge that pursuant to 43 U.S.C. 1212 and 18 U.S.C. 1001, the filing or recording of a false, fictitious, or fraudulent document with the BLM may result in a fine of up to \$250,000, a prison term not to exceed five years, or both.
- The mining claims, mill or tunnel sites for which this waiver from payment of the maintenance fees is requested are:

CLAIM OR SITE NAME	BLM RECORDATION SERIAL NUMBER
1. GOLDEN PEARL # 1	✓ AMC 365440
2. GOLDEN PEARL # 2	AMC 365441
3. GOLDEN PEARL # 3	AMC 365442
4. GOLDEN PEARL # 4	AMC 365443
5. GOLDEN PEARL # 5	AMC 365444
6. GOLDEN PEARL # 6	AMC 365445
7. GOLDEN PEARL # 7	AMC 365446
8. GOLDEN PEARL # 8	AMC 365447
9. GOLDEN PEARL # 9	AMC 365448
10.	

The owner(s) (claimants) of the above mining claims and sites are:

NW check

RODNEY A HARALSON (BPM LLC) *[Signature]* (BPM LLC)
 (Owner's Name - Please Print) (Owner's Signature)
25105 E APACHE ✓ BENSON AZ 85602
 (Owner's Mailing Address) (City) (State) (Zip Code)

RAYMOND V DOVER (BPM LLC) *[Signature]* (BPM LLC)
 (Owner's Name - Please Print) (Owner's Signature)
3374 W THUNDER BIRD TRAIL ✓ BENSON AZ 85602
 (Owner's Mailing Address) (City) (State) (Zip Code)

AC483
ENTERED SEP 06 2017

_____ *[Signature]*
 (Owner's Name - Please Print) (Owner's Signature)
_____ _____
 (Owner's Mailing Address) (City) (State) (Zip Code)

_____ *[Signature]*
 (Owner's Name - Please Print) (Owner's Signature)
9-EACH _____
 (Owner's Mailing Address) (City) (State) (Zip Code)

RECEIVED
BLM STATE OFFICE
PHOENIX, ARIZONA
2017 AUG -8 P 3:09

(Owner's Name - Please Print)	(Owner's Signature)		
(Owner's Mailing Address)	(City)	(State)	(Zip Code)
(Owner's Name - Please Print)	(Owner's Signature)		
(Owner's Mailing Address)	(City)	(State)	(Zip Code)
(Owner's Name - Please Print)	(Owner's Signature)		
(Owner's Mailing Address)	(City)	(State)	(Zip Code)
(Owner's Name - Please Print)	(Owner's Signature)		
(Owner's Mailing Address)	(City)	(State)	(Zip Code)

18 U.S.C. 1001 and 43 U.S.C. 1212 make it a crime for any person knowingly and willfully to make to any department or agency of the United States any false, fictitious or fraudulent statements or representations as to any matter within its jurisdiction.

INSTRUCTIONS

1. This certification is made under the provisions of 43 U.S.C. § 1744 and 30 U.S.C. §28-28k and the regulations thereunder (43 CFR Part 3830).
2. The claimant(s) must fill in the dates in paragraph 1 for the beginning and ending of the assessment year for which this waiver is sought.
3. The claimant(s) must fill in the date in paragraph 2 for the beginning of the assessment year for which this waiver is sought.
4. All claim and site names and BLM serial numbers must be listed for the mining claims, mill sites, and tunnel sites for which the waiver is sought.
5. All owners of the mining claims, mill sites, and tunnel sites and their addresses must be given.
6. This waiver form must be signed by all the claimants or their designated agent, in original form. If an agent is designated, a notarized designation of agent, signed by all of the claimants with proper address given, must be submitted with this waiver.
7. This form must be filed no later than September 1st for the upcoming assessment year in the BLM State Office where the mining claims or sites are recorded, or the waiver cannot be granted by the BLM. (Example: To obtain a waiver for the assessment year 2012, which begins on September 1, 2011, you must qualify for and file for a waiver no later than September 1, 2011, in the proper BLM State Office.)
8. For all mining claims which require assessment work, you must record an affidavit of labor on or before the December 30th immediately following the filing of this waiver. For all other mining claims or sites waived, you must record a notice of intent to hold on or before the December 30th immediately following the filing of this waiver.
9. Mill and tunnel sites may also be listed on this waiver and be waived from payment of the maintenance fee. A notice of intent to hold for these sites is required to be filed by the December 30th following the filing of this waiver.

RECEIVED
 BLM AZ STATE OFFICE
 2017 AUG - 28 P 3: 06
 PHOENIX, ARIZONA
FOR OFFICIAL USE ONLY

UNITED STATES DEPARTMENT OF THE INTERIOR
BUREAU OF LAND MANAGEMENT

MC NATIONWIDE CLAIMANT LISTING
September 21, 2017

Cust	AZ	National
	CLAIMANT	Total
DOVER RAYMOND V 3374 W THUNDERBIRD TRL BENSON, AZ 85602-7656	9	9
HARALSON RODNEY A 25105 E APACHE TRL BENSON, AZ 85602-7327	9	9

UNITED STATES
DEPARTMENT OF THE INTERIOR
BUREAU OF LAND MANAGEMENT
MAINTENANCE FEE WAIVER CERTIFICATION

147

365440

FORM APPROVED
OMB NO. 1004-0114
Expires: October 31, 2016

SEE INSTRUCTIONS ON PAGE 2

- This small miner waiver is filed for the assessment year beginning on September 1, ~~2015~~ and ending on September 1, ~~2016~~.
- The undersigned and all related parties own ten or fewer mining claims, mill, or tunnel sites located and maintained on Federal lands in the United States of America on September 1, ~~2015~~.
- The undersigned have performed the assessment work required by law for each mining claim listed prior to filing this waiver and understand that by filing this form, the undersigned must file an affidavit of assessment work with the Bureau of Land Management (BLM) by the December 30th following the filing of this waiver.
- The undersigned understand that if the assessment work obligation has not yet come due under 30 U.S.C. 28 (for those claims in their first assessment year only), a notice of intent to hold reciting this condition must be recorded by the December 30th following the filing of this waiver.
- The undersigned understand that mill and tunnel sites may also be listed on this waiver and be waived from payment of the maintenance fee, and that a notice of intent to hold for these sites is required to be filed with the BLM by the December 30th following the filing of this waiver.
- The undersigned understand and acknowledge that pursuant to 43 U.S.C. 1212 and 18 U.S.C. 1001, the filing or recording of a false, fictitious, or fraudulent document with the BLM may result in a fine of up to \$250,000, a prison term not to exceed five years, or both.
- The mining claims, mill or tunnel sites for which this waiver from payment of the maintenance fees is requested are:

CLAIM OR SITE NAME	BLM RECORDATION SERIAL NUMBER
1. Golden Pearl #1	AMC 365440
2. Golden Pearl #2	AMC 365441
3. Golden Pearl #3	AMC 365442
4. Golden Pearl #4	AMC 365443
5. Golden Pearl #5	AMC 365444
6. Golden Pearl #6	AMC 365445
7. Golden Pearl #7	AMC 365446
8. Golden Pearl #8	AMC 365447
9. Golden Pearl #9	AMC 365448
10.	

The owner(s) (claimants) of the above mining claims and sites are:

RAYMOND DOVER (Golden Pearl Mine LLC) *Raymond Dover*
 3374 WEST THUNDERBIRD TRAIL
 Benson AZ 85602
 (Owner's Name - Please Print) (Owner's Signature) (City) (State) (Zip Code)

RODNEY HARALSON (Golden Pearl Mine LLC) *Rodney Haralson*
 25105 E Apache
 Benson AZ 85602
 (Owner's Name - Please Print) (Owner's Signature) (City) (State) (Zip Code)

(Owner's Name - Please Print) (Owner's Signature)
 (Owner's Mailing Address) (City) (State) (Zip Code)

(Owner's Name - Please Print) (Owner's Signature)
 (Owner's Mailing Address) (City) (State) (Zip Code)

ENTERED
 483
 AUG 31 2016
 BY: *[Signature]*

RECEIVED
 BLM STATE OFFICE
 PHOENIX, ARIZONA
 2016 AUG - 2 AM 8:33
 (Zip Code)

NWV

(Owner's Name - Please Print)	(Owner's Signature)		
(Owner's Mailing Address)	(City)	(State)	(Zip Code)
(Owner's Name - Please Print)	(Owner's Signature)		
(Owner's Mailing Address)	(City)	(State)	(Zip Code)
(Owner's Name - Please Print)	(Owner's Signature)		
(Owner's Mailing Address)	(City)	(State)	(Zip Code)
(Owner's Name - Please Print)	(Owner's Signature)		
(Owner's Mailing Address)	(City)	(State)	(Zip Code)

18 U.S.C. 1001 and 43 U.S.C. 1212 make it a crime for any person knowingly and willfully to make to any department or agency of the United States any false, fictitious or fraudulent statements or representations as to any matter within its jurisdiction.

INSTRUCTIONS

1. This certification is made under the provisions of 43 U.S.C. § 1744 and 30 U.S.C. §28-28k and the regulations thereunder (43 CFR Part 3830).
2. The claimant(s) must fill in the dates in paragraph 1 for the beginning and ending of the assessment year for which this waiver is sought.
3. The claimant(s) must fill in the date in paragraph 2 for the beginning of the assessment year for which this waiver is sought.
4. All claim and site names and BLM serial numbers must be listed for the mining claims, mill sites, and tunnel sites for which the waiver is sought.
5. All owners of the mining claims, mill sites, and tunnel sites and their addresses must be given.
6. This waiver form must be signed by all the claimants or their designated agent, in original form. If an agent is designated, a notarized designation of agent, signed by all of the claimants with proper address given, must be submitted with this waiver.
7. This form must be filed no later than September 1st for the upcoming assessment year in the BLM State Office where the mining claims or sites are recorded, or the waiver cannot be granted by the BLM. (Example: To obtain a waiver for the assessment year 2012, which begins on September 1, 2011, you must qualify for and file for a waiver no later than September 1, 2011, in the proper BLM State Office.)
8. For all mining claims which require assessment work, you must record an affidavit of labor on or before the December 30th immediately following the filing of this waiver. For all other mining claims or sites waived, you must record a notice of intent to hold on or before the December 30th immediately following the filing of this waiver.
9. Mill and tunnel sites may also be listed on this waiver and be waived from payment of the maintenance fee. A notice of intent to hold for these sites is required to be filed by the December 30th following the filing of this waiver.

FOR OFFICIAL USE ONLY

When Recorded Return Document to:

RAYMOND DOVER
3374 W THUNDERBIRD TRAIL
BENSON AZ 85602

2016-02130

Page 1 of 2

Requested By: Ray Dover
SHELLY D BAKER, RECORDER

OFFICIAL RECORDS OF LA PAZ COUNTY, AZ
07-18-2016 09:02 AM Recording Fee \$15.00

365440

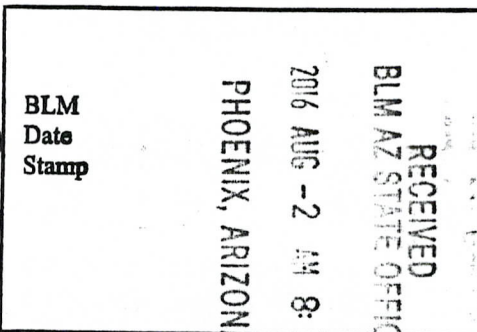
Check here if this is a change of address.

Telephone: _____

E-mail address: _____

AFFIDAVIT OF PERFORMANCE OF ANNUAL WORK

1. State of Arizona, County of LA PAZ ss:
2. I (Name) RAYMOND DOVER (GOLDEN PEARL MINE LLC)
3. Reside at (Address) 3374 W THUNDERBIRD TRAIL



City Benson County Cochise

State AZ Zip 85602 being duly sworn, depose and say that I am a citizen of the United States, more than eighteen years of age, and that all of the facts set forth in this affidavit, subject to the provisions and penalties of 18 U.S.C. 1001 pertaining to the filing of false, fictitious, or fraudulent statements with the United States, are true and correct according to the best of my knowledge, information and belief.

4. Owner's name and address (if not shown in items 1-3 above). RODNEY HARALSON
(GOLDEN PEARL MINE LLC) 25105 E. APACHE BENSON AZ 85602

5. That I am personally acquainted with the mining claim(s). The work and improvements were made by and at the expense of the owner(s) of said claim(s). Said contiguous group of claims, listed on this document, are situated in the

FLLSWORTH (optional) Mining District; LA PAZ County, Arizona.

Line No.	AMC NUMBER	CLAIM/SITE NAME	COUNTY RECORDER DATA (If available)	TWP	RNG	SEC
1	365440	GOLDEN PEARL #1	2005-02837	4N	12W	6
2	365441	GOLDEN PEARL #2	2005-02838	4N 5N	12W	6 32
3	365442	GOLDEN PEARL #3	2005-02839	4N 5N 4N	12W	6 31 1
4	365443	GOLDEN PEARL #4	2005-02840	4N 5N	12W	6 31
5	365444	GOLDEN PEARL #5	2005-02841	4N 5N	12W	6 32
6	365445	GOLDEN PEARL #6	2005-02842	4N	12W	6

Form: MCF108
Revised July 2014
Page 1 of 2

ENTERED
AUG 04 2016
BY: Ram

BLM
Date
Stamp

2016 AUG - 2
PHOENIX, ARIZONA

RECEIVED
BLM AZ STATE OFFICE

AMC Number

7	365446	GOLDEN PEARL #7	2005-02843	4 N	12 W	6
8	365447	GOLDEN PEARL #8	2005-02844	5 N	12 W	31
9	365448	GOLDEN PEARL #9	2005-02845	4 N	12 W	6
10				4 N	13 W	1

6. That between the dates starting at 12 o'clock noon on September 1, 20 15 and ending at 12 o'clock noon on September 1, 20 16 at least \$ 1375.00 dollars worth of work and improvements were done and performed upon said claim(s) or upon one or more of a contiguous group of claims for the benefit of all, wholly or partly outside of a contiguous group of claims for the benefit of all, not including the location work.

7. That the following persons were employed to perform the work and improvements described herein: RAYMOND DOVER, LEARNARD BUDZINSKI, ZACKARY HECKMAN, DEAN R. DOVER, ERIK DOVER, RODNEY HARALD

8. That the work and improvements performed were: ROAD MAINTENANCE, SAFETY SIGNS, REPAIR FENCE AROUND SHAFT, FENCE AND SAFETY SIGN, DANGEROUS HOLES, REPLACE MANUALLY TO AVOID TWO DAYS LABOR, TEST ORE FOR VALUABLE METALS

Dated: 7/13/2016 Signature: Raymond Dover / Rodney Harald

SUBSCRIBED AND SWORN TO before me, a Notary Public, this 13 day of July 20 16

By: Raymond Dover and Rodney Harald

Notary Public Mary A Weber

My Commission Expires March 2017

MARY A. WEBER
Notary Public - State of Arizona
COCHISE COUNTY
My Commission Expires
March 25, 2017



MARY A. WEBER
Notary Public - State of Arizona
COCHISE COUNTY
My Commission Expires
March 25, 2017



Bureau of Land Management
Arizona State Office
www.blm.gov/az

No. of Claims: 9 x \$10 = \$90.00
Check No.: 3524 Init. ADH
Receipt No.: 3620440
For BLM Use Only

RECEIVED
BLM AZ STATE OFFICE

2016 AUG -2 AM 8:33

PHOENIX, ARIZONA

When Recorded Mail to:

Name RAYMOND V DOVER
Address 3374 W THUNDERBOLT TRAIL
City Benson State AZ
Zip 85602

AFFIDAVITS OF LABOR

Document Title

WHEN RECORDED MAIL TO:

RAYMOND V DOVER
3374 W THUNDERBIRD TRAIL
BENSON AZ 85602

2016-02681

Page 1 of
Requested by: Ray Dover
SHELLY D BAKER, RECORDER
OFFICIAL RECORDS OF LA PAZ COUNTY, AZ
07-18-2016 09:02 AM Recording Fee \$10.00


CAPTION HEADING: MAINTENANCE FEE WAIVER

RECEIVED
BLM AZ STATE OFFICE
2016 AUG -2 AM 8:34
PHOENIX, ARIZONA

RAYMOND V DOVER
3374 W THUNDERBIRD
BENSON AZ 85602

RECEIVED
BLM AZ STATE OFFICE
2016 AUG -2 AM 8:25
PHOENIX, ARIZONA

CERTIFIED MAIL®



7015 1660 0000 6683 5978



1000



85004

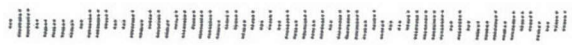
U.S. POSTAGE
PAID
BENSON, AZ
85602
JUL 29, 16
AMOUNT

\$6.47

R2304W121761-06

BLM
ARIZONA STATE OFFICE
ONE NORTH CENTRAL AVENUE
SUITE 800
PHOENIX AZ 85004-4427

85004-442700





Raymond V. Dover
3374 W. Thunderbird Trl.
Benson, AZ 85602

PLACE STICKER AT TOP OF ENVELOPE TO THE RIGHT
OF THE RETURN ADDRESS, FOLD AT DOTTED LINE

United States Department of the Interior
Bureau of Land Management
 DIV OF LANDS, MINRLS & ENERGY
 ONE N CENTRAL AVE
 PHOENIX, AZ 85004 -4427
 Phone: 602-417-9200

Receipt

No: 3620440

Transaction #: 3724106	
Date of Transaction: 08/03/2016	
CUSTOMER:	
RAYMOND V DOVER 3374 W THUNDERBIRD TRL BENSON, AZ 85602-7656 US	

LINE #	QTY	DESCRIPTION	REMARKS	UNIT PRICE	TOTAL
1	1.00	LOCATABLE MINERALS / MINING CLAIMS-NOT NEW-UNADJUD, ONE AUTH NO. ONLY / MINING CLAIM MONEY RECEIVED CASES: AMC365440/\$90.00	WAIVER 2017 - 9 / POL 2016 - 9	- n/a -	90.00
TOTAL:					\$90.00

PAYMENT INFORMATION			
1	AMOUNT:	90.00	POSTMARKED: 07/29/2016
	TYPE:	CHECK	RECEIVED: 08/02/2016
	CHECK NO:	3524	
	NAME:	DOVER, RAYMOND V 3374 W THUNDERBIRD TRL BENSON AZ 85602-7656 US	

REMARKS

This receipt was generated by the automated BLM Collections and Billing System and is a paper representation of a portion of the official electronic record contained therein.

365440

When Recorded Return Document:

RAYMOND V DOVER
3374 WEST THUNDERBIRD TRAIL
BENSON AZ 85602

Check here if this is a change of address.

Telephone: _____

E-mail address: _____

AFFIDAVIT OF PERFORMANCE OF ANNUAL WORK

1. State of Arizona, County of LA PAZ ss:

2. I (Name) RAYMOND V DOVER

3. Reside at (Address) 3374 W THUNDERBIRD TRAIL

City Benson County COCHISE

RECEIVED
BLM AZ STATE OFFICE
2015 DEC 16 A 12:35
PHOENIX, ARIZONA
BLM
Date
Stamp

State AZ zip 85602 being duly sworn, depose and say that I am a citizen of the United States, more than eighteen years of age, and that all of the facts set forth in this affidavit, subject to the provisions and penalties of 18 U.S.C. 1001 pertaining to the filing of false, fictitious, or fraudulent statements with the United States, are true and correct according to the best of my knowledge, information and belief.

4. Owner's name and address (if not shown in Items 1-3 above). RODNEY HARASON
25105 E APACHE TRAIL BENSON AZ 85602

5. That I am personally acquainted with the mining claim(s). The work and improvements were made by and at the expense of the owner(s) of said claim(s). Said contiguous group of claims, listed on this document, are situated in the

ELLSWORTH (optional) Mining District; LA PAZ County, Arizona.

Line No.	AMC NUMBER	CLAIM/SITE NAME	COUNTY RECORDER DATA (If available)	TWP	RNG	SEC
1	365440	GOLDEN PEARL #1	2005 - 02837	4N	12W	6
2	365441	GOLDEN PEARL #2	2005 - 02838	4N	12W	6
3	365442	GOLDEN PEARL #3	2005 - 02839	4N	12W	32
4	365443	GOLDEN PEARL #4	2005 - 02840	4N	13W	1
5	365444	GOLDEN PEARL #5	2005 - 02841	4N	12W	6
6	365445	GOLDEN PEARL #6	2005 - 02842	5N	12W	31
				4N	12W	32
				4N	12W	6

ENTERED
DEC 16 2015
BY: Ran

RECEIVED
BLM AZ STATE OFFICE
2015 DEC 16 A 12:34
PHOENIX, ARIZONA

BLM
Date
Stamp

7	365446	GOLDEN PEARL #7	2005-02843	4N	12W	6
8	365447	GOLDEN PEARL #8	2005-02844	5N	12W	21
9	365448	GOLDEN PEARL #9	2005-02845	5N	12W	22
				4N	13W	1
10				4N	12W	6

6. That between the dates starting at 12 o'clock noon on September 1, 2014 and ending at 12 o'clock noon on September 1, 2015 at least \$ 1400.00 dollars worth of work and improvements were done and performed upon said claim(s) or upon one or more of a contiguous group of claims for the benefit of all, wholly or partly outside of a contiguous group of claims for the benefit of all, not including the location work.

7. That the following persons were employed to perform the work and improvements described herein: RODNEY HARALSON RAYMONA DOVER ZACHARY HECKMAN DEAN RAY DOVER

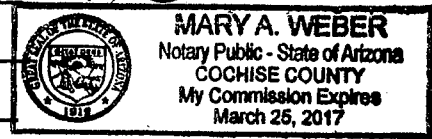
8. That the work and improvements performed were: COMPLETION OF CEMENTING CLOSING OF F STREET ON #1 BECAUSE OF DANGER, MAINTAINING SIGNS ROAD WORK REPLACE MONUMENTS CONTINUOUS MANUAL SAMPLING OF GOLDEN ON STOCK PILE PROVIDING VALUE OF MINE

9. Dated: 10/13/2015 Signature: Raymond V Dover Rodney A Haralson

SUBSCRIBED AND SWORN TO before me, a Notary Public, this 13 day of Oct 2015

By: Rodney A Haralson & Raymond V Dover

Notary Public Marya A Weber
My Commission Expires 25 March 2017



Bureau of Land Management
Arizona State Office
www.blm.gov/az

No. of Claims: 29 x \$10 = \$290.00
Check No.: 221 Init. ADJ
Receipt No.: 3455900
For BLM Use Only

When Recorded Return to

Raymond V Dover
3374 Thunderbird TRL
Benson AZ 85602

Maintenance Fee Waiver

RECEIVED
BLM AZ STATE OFFICE
2015 DEC 16 A 12:34
PHOENIX, ARIZONA

RECEIVED
BLM AZ STATE OFFICE

2015 DEC 16 A 12:34

PHOENIX, ARIZONA

RAYMONA R DOVER
3374 W. THUNDERBIRD TRL
BENSON AZ 85602

CERTIFIED MAIL®



7015 1520 0002 4033 5631



1000



85004

RECEIVED
BLM AZ STATE OFFICE

2015 DEC 16 A 12:01

PHOENIX, ARIZONA

BUREAU OF LAND MANAGEMENT
ARIZONA STATE OFFICE
1 NORTH CENTRAL AVENUE SUITE 800
PHOENIX ARIZONA 85004

U.S. POSTAGE
PAID
TUCSON, AZ
85726
DEC 15
AMOUNT
\$6.74
R2304E106986-01

85004442700



PLACE STICKER AT TOP OF ENVELOPE TO THE RIGHT
OF THE RETURN ADDRESS, FOLD AT DOTTED LINE

2014
Raymond V. Dover
3374 W Thunderbird Trl.
Benson, AZ 85602-7656



2014
Raymond V. Dover
3374 W Thunderbird Trl.
Benson, AZ 85602-7656

United States Department of the Interior
Bureau of Land Management
 LANDS/RECREATION & PLANNING
 ONE N CENTRAL AVE
 PHOENIX, AZ 85004 -2203
 Phone: 602-417-9200

Receipt

No: 3455900

Transaction #: 3555527	
Date of Transaction: 12/17/2015	
CUSTOMER:	
RAYMOND V DOVER 3374 W THUNDERBIRD TRL BENSON,AZ 85602-7656 US	

LINE #	QTY	DESCRIPTION	REMARKS	UNIT PRICE	TOTAL
1	1.00	LOCATABLE MINERALS / MINING CLAIMS- NOT NEW-UNADJUD,ONE AUTH NO. ONLY / MINING CLAIM MONEY RECEIVED CASES: AMC365440/\$90.00	POL - 9 2015	- n/a -	90.00
TOTAL:					\$90.00

PAYMENT INFORMATION			
1	AMOUNT:	90.00	POSTMARKED: 12/11/2015
	TYPE:	CHECK	RECEIVED: 12/16/2015
	CHECK NO:	221	
	NAME:	DOVER, RAYMOND 3374 W THUNDERBIRD TRL BENSON AZ 85602-7656 US	

REMARKS

This receipt was generated by the automated BLM Collections and Billing System and is a paper representation of a portion of the official electronic record contained therein.

UNITED STATES
DEPARTMENT OF THE INTERIOR
BUREAU OF LAND MANAGEMENT

182

365440

MAINTENANCE FEE WAIVER CERTIFICATION

RAM

FORM APPROVED
OMB NO. 1004-0114
Expires: October 31, 2016

SEE INSTRUCTIONS ON PAGE 2

1. This small miner waiver is filed for the assessment year beginning on September 1, ~~2015~~ and ending on September 1, ~~2016~~.
2. The undersigned and all related parties owned ten or fewer mining claims, mill, or tunnel sites located and maintained on Federal lands in the United States of America on September 1, ~~2015~~.
3. The undersigned have performed the assessment work required by law for each mining claim listed prior to filing this waiver and understand that by filing this form, the undersigned must file an affidavit of assessment work with the Bureau of Land Management (BLM) by the December 30th following the filing of this waiver.
4. The undersigned understand that if the assessment work obligation has not yet come due under 30 U.S.C. 28 (for those claims in their first assessment year only), a notice of intent to hold reciting this condition must be recorded by the December 30th following the filing of this waiver.
5. The undersigned understand that mill and tunnel sites may also be listed on this waiver and be waived from payment of the maintenance fee, and that a notice of intent to hold for these sites is required to be filed with the BLM by the December 30th following the filing of this waiver.
6. The undersigned understand and acknowledge that pursuant to 43 U.S.C. 1212 and 18 U.S.C. 1001, the filing or recording of a false, fictitious, or fraudulent document with the BLM may result in a fine of up to \$250,000, a prison term not to exceed five years, or both.
7. The mining claims, mill or tunnel sites for which this waiver from payment of the maintenance fees is requested are:

	CLAIM OR SITE NAME	BLM RECORDATION SERIAL NUMBER
1.	GOLDEN PEARL #1	AMC 365440
2.	GOLDEN PEARL #2	AMC 365441
3.	GOLDEN PEARL #3	AMC 365442
4.	GOLDEN PEARL #4	AMC 365443
5.	GOLDEN PEARL #5	AMC 365444
6.	GOLDEN PEARL #6	AMC 365445
7.	GOLDEN PEARL #7	AMC 365446
8.	GOLDEN PEARL #8	AMC 365447
9.	GOLDEN PEARL #9	AMC 365448
10.		

The owner(s) (claimants) of the above mining claims and sites are:

✓ RODNEY A HARALSON
(Owner's Name - Please Print)
25105 E. APACHE
(Owner's Mailing Address)

Rodney A Haralson
(Owner's Signature)
BENSON AZ 85602
(City) (State) (Zip Code)

✓ RAYMOND V DOVER
(Owner's Name - Please Print)
3374 W THUNDERBIRD TRAIL
(Owner's Mailing Address)

Raymond V Dover
(Owner's Signature)
BENSON AZ 85602
(City) (State) (Zip Code)

(Owner's Name - Please Print)
(Owner's Mailing Address)

(Owner's Signature)
(City) (State) (Zip Code)

(Owner's Name - Please Print)
(Owner's Mailing Address)

(Owner's Signature)
(City) (State) (Zip Code)

ENTERED
SEP 3 2013
BY: [Signature]

RECEIVED
BLM AZ STATE OFFICE
PHOENIX, ARIZONA
2015 AUG 10 P 4 18

NW-R2 9/4

(Owner's Name - Please Print)	(Owner's Signature)
(Owner's Mailing Address)	(City) (State) (Zip Code)
(Owner's Name - Please Print)	(Owner's Signature)
(Owner's Mailing Address)	(City) (State) (Zip Code)
(Owner's Name - Please Print)	(Owner's Signature)
(Owner's Mailing Address)	(City) (State) (Zip Code)
(Owner's Name - Please Print)	(Owner's Signature)
(Owner's Mailing Address)	(City) (State) (Zip Code)

 RECEIVED
 BLM AZ STATE OFFICE
 PHOENIX ARIZONA
 2011 AUG 10 PM 4:10

18 U.S.C. 1001 and 43 U.S.C. 1212 make it a crime for any person knowingly and willfully to make to any department or agency of the United States any false, fictitious or fraudulent statements or representations as to any matter within its jurisdiction.

INSTRUCTIONS

1. This certification is made under the provisions of 43 U.S.C. § 1744 and 30 U.S.C. §28-28k and the regulations thereunder (43 CFR Part 3830).
2. The claimant(s) must fill in the dates in paragraph 1 for the beginning and ending of the assessment year for which this waiver is sought.
3. The claimant(s) must fill in the date in paragraph 2 for the beginning of the assessment year for which this waiver is sought.
4. All claim and site names and BLM serial numbers must be listed for the mining claims, mill sites, and tunnel sites for which the waiver is sought.
5. All owners of the mining claims, mill sites, and tunnel sites and their addresses must be given.
6. This waiver form must be signed by all the claimants or their designated agent, in original form. If an agent is designated, a notarized designation of agent, signed by all of the claimants with proper address given, must be submitted with this waiver.
7. This form must be filed no later than September 1st for the upcoming assessment year in the BLM State Office where the mining claims or sites are recorded, or the waiver cannot be granted by the BLM. (Example: To obtain a waiver for the assessment year 2012, which begins on September 1, 2011, you must qualify for and file for a waiver no later than September 1, 2011, in the proper BLM State Office.)
8. For all mining claims which require assessment work, you must record an affidavit of labor on or before the December 30th immediately following the filing of this waiver. For all other mining claims or sites waived, you must record a notice of intent to hold on or before the December 30th immediately following the filing of this waiver.
9. Mill and tunnel sites may also be listed on this waiver and be waived from payment of the maintenance fee. A notice of intent to hold for these sites is required to be filed by the December 30th following the filing of this waiver.

FOR OFFICIAL USE ONLY

2015-02-01



Page 1 of 2

SHELLY D BAKER, RECORDER

OFFICIAL RECORDS OF LA PAZ COUNTY, AZ

07-23-2015 12:33 PM Recording Fee \$10.00

When Recorded Mail to:

Rodney A Haralson

25105 E Apache Trail

Benson, Arizona 85602

Document Title

Maintenance Fee Waiver Certification

2015

RECEIVED
BLM AZ STATE OFFICE
2015 AUG 10 P 4: 18
PHOENIX, ARIZONA

When Recorded Return Document to:

RAYMOND V DOVER
3374 W THUNDERBIRD TRAIL
BENSON AZ 85602

Check here is this is a change of address.

Telephone: _____

E-mail address: _____

AFFIDAVIT OF PERFORMANCE OF ANNUAL WORK

1. State of Arizona, County of LA PAZ ss:

2. I (Name) RAYMOND V DOVER

3. Reside at (Address) 3374 W, THUNDERBIRD TRAIL

City BENSON County COCHISE

RECEIVED BLM AZ STATE OFFICE	2014 OCT 23 A 9:00
	PHOENIX, ARIZONA

BLM
Date
Stamp

State AZ Zip 85602 being duly sworn, depose and say that I am a citizen of the United States, more than eighteen years of age, and that all of the facts set forth in this affidavit, subject to the provisions and penalties of 18 U.S.C. 1001 pertaining to the filing of false, fictitious, or fraudulent statements with the United States, are true and correct according to the best of my knowledge, information and belief.

4. Owner's name and address (If not shown in Items 1-3 above). RODNEY A HARALSON
25105 EAST APACHE BENSON AZ 85602

5. That I am personally acquainted with the mining claim(s). The work and improvements were made by and at the expense of the owner(s) of said claim(s). Said contiguous group of claims, listed on this document, are situated in the

ELLSWORTH (optional) Mining District; LA PAZ County, Arizona.

Line No.	AMC NUMBER	CLAIM/SITE NAME	COUNTY RECORDER DATA (If available)	TWP	RNG	SEC
1	365440	GOLDEN PEARL #1	2005-02837	4N	12W	6
2	365441	GOLDEN PEARL #2	2005-02838	4N	12W	6,32
3	365442	GOLDEN PEARL #3	2005-02839	4N,5N	12W,13W	6,31,1
4	365443	GOLDEN PEARL #4	2005-02840	4N,5N	12W	6,31
5	365444	GOLDEN PEARL #5	2005-02841	4N,5N	12W	6,32
6	365445	GOLDEN PEARL #6	2005-02842	4N	12W	6

ENTERED
OCT 27 2014
BY: RAM

RECEIVED
BLM AZ STATE OFFICE
2014 OCT 23 A 9:00
PHOENIX, ARIZONA
BLM Date Stamp

7	365446	GOLDEN PEARL #7	2005-02843	4N	12W	6
8	365447	GOLDEN PEARL #8	2005-02844	5N	12W	31,32
9	365448	GOLDEN PEARL #9	2005-02845	4N	12W/13W	6,1
10		(NOTE ALL DISCOVERY MONUMENTS ARE BLM)				

6. That between the dates starting at 12 o'clock noon on September 1, 20 13 and ending at 12 o'clock noon on September 1, 20 14 at least \$ 2500.00 dollars worth of work and improvements were done and performed upon said claim(s) or upon one or more of a contiguous group of claims for the benefit of all, wholly or partly outside of a contiguous group of claims for the benefit of all, not including the location work.


7. That the following persons were employed to perform the work and improvements described herein: (SAFETY MINING SHAFT CHASER)
RAYMOND V DOVER, RODNEY HARALSON, ZACHARY HECKMAN, DEAN RAY DOVER

8. That the work and improvements performed were: 8 IN COVER AND CAP OVER 100' PLUS
MINING SHAFT CEMENT COVER 25 MAN HRS FOR 2 TO 4 MEN 500.00 IN MATERIAL
SAFETY PROTECT PICTURES AVAILABLE REPLACE MONUMENTS REPAIR ROADS 3 SEPARATE TRIPS 4-21-14
7-12-14
8-09-14

9. Dated: 9/26/2014 Signature: Raymond V Dover Rodney Haralson

SUBSCRIBED AND SWORN TO before me, a Notary Public, this 20th day of September 20 14

By: Raymond Dover and Rodney Haralson
Notary Public _____
My Commission Expires 01-15-2018



Bureau of Land Management
Arizona State Office
www.blm.gov/az

No. of Claims: 9 x \$10 = \$90.00
Check No.: 3490 Init. AA
Receipt No.: 3155514
For BLM Use Only

When Recorded Mail to:

**Rodney A Haralson
25105 E Apache
Benson AZ 85602**

Document Title

AFFIDAVIT OF LABOR

RECEIVED
BLM AZ RECORDS OFFICE
2014 OCT 23 A 9:00
PHOENIX, ARIZONA

RAYMOND V DOVER
3374 W THUNDERBIRD TRAIL
BENSON AZ 85602

CERTIFIED MAIL®



7014 1820 0001 9742 1379



UNITED STATES
POSTAL SERVICE



1000

85004

U.S. POSTAGE
PAID
BENSON, AZ
85602
OCT 22, 14
AMOUNT

\$6.49

00093810-04

RECEIVED
BLM AZ

2014 OCT 23 P 3:52

PHOENIX, ARIZONA

BUREAU OF LAND MANAGEMENT - BLM
ARIZONA STATE OFFICE
1 NORTH CENTRAL AVE SUITE 800
PHOENIX, AZ 85004

85004442700



United States Department of the Interior
Bureau of Land Management
 LANDS/RECREATION & PLANNING
 ONE N CENTRAL AVE
 PHOENIX, AZ 85004 -2203
 Phone: 602-417-9200



Receipt

No: 3155514

Transaction #: 3247921	
Date of Transaction: 10/24/2014	
CUSTOMER:	
RAYMOND V DOVER 3374 W THUNDERBIRD TRL BENSON, AZ 85602-7656 US	

LINE #	QTY	DESCRIPTION	REMARKS	UNIT PRICE	TOTAL
1	1.00	LOCATABLE MINERALS / MINING CLAIMS- NOT NEW-UNADJUD, ONE AUTH NO. ONLY / MINING CLAIM MONEY RECEIVED CASES: AMC365440/\$90.00	POL (9) 2014	- n/a -	90.00
TOTAL:					\$90.00

PAYMENT INFORMATION					
1	AMOUNT:	90.00	POSTMARKED:	10/22/2014	
	TYPE:	CHECK	RECEIVED:	10/23/2014	
	CHECK NO:	3490			
	NAME:	HARALSON, RODNEY 25105 E APACHE TRAIL BENSON AZ 85602 US			

REMARKS

This receipt was generated by the automated BLM Collections and Billing System and is a paper representation of a portion of the official electronic record contained therein.

167

2014-02-1

Page 1 of 1

Requested By: Dover

SHELLY D BAKER, RECORDER

OFFICIAL RECORDS OF LA PAZ COUNTY, AZ

07-21-2014 04:18 PM Recording Fee \$10.00

Form 3830-2
(October 2013)

UNITED STATES
DEPARTMENT OF THE INTERIOR
BUREAU OF LAND MANAGEMENT
MAINTENANCE FEE WAIVER CERTIFICATION

DM

FORM APPROVED
OMB NO. 1004-0114
Expires: October 31, 2016

SEE INSTRUCTIONS ON PAGE 2

365440

1. This small miner waiver is filed for the assessment year beginning on September 1, ~~2014~~ and ending on September 1, ~~2015~~
2. The undersigned and all related parties owned ten or fewer mining claims, mill, or tunnel sites located and maintained on Federal lands in the United States of America on September 1, ~~2014~~.
3. The undersigned have performed the assessment work required by law for each mining claim listed prior to filing this waiver and understand that by filing this form, the undersigned must file an affidavit of assessment work with the Bureau of Land Management (BLM) by the December 30th following the filing of this waiver.
4. The undersigned understand that if the assessment work obligation has not yet come due under 30 U.S.C. 28 (for those claims in their first assessment year only), a notice of intent to hold reciting this condition must be recorded by the December 30th following the filing of this waiver.
5. The undersigned understand that mill and tunnel sites may also be listed on this waiver and be waived from payment of the maintenance fee, and that a notice of intent to hold for these sites is required to be filed with the BLM by the December 30th following the filing of this waiver.
6. The undersigned understand and acknowledge that pursuant to 43 U.S.C. 1212 and 18 U.S.C. 1001, the filing or recording of a false, fictitious, or fraudulent document with the BLM may result in a fine of up to \$250,000, a prison term not to exceed five years, or both.
7. The mining claims, mill or tunnel sites for which this waiver from payment of the maintenance fees is requested are:

CLAIM OR SITE NAME	BLM RECORDATION SERIAL NUMBER
1. GOLDEN PEARL #1	Amc 365 440 ✓
2. GOLDEN PEARL #2	Amc 365 441
3. GOLDEN PEARL #3	Amc 365 442
4. GOLDEN PEARL #4	Amc 365 443
5. GOLDEN PEARL #5	Amc 365 444
6. GOLDEN PEARL #6	Amc 365 445
7. GOLDEN PEARL #7	Amc 365 446
8. GOLDEN PEARL #8	Amc 365 447
9. GOLDEN PEARL #9	Amc 365 448
10.	

The owner(s) (claimants) of the above mining claims and sites are:

RODNEY A HARALSON
(Owner's Name - Please Print)
25105 E APACHE
(Owner's Mailing Address)

Rodney A Haralson
(Owner's Signature)
Benson AZ 85602
(City) (State) (Zip Code)

RAYMOND V DOVER
(Owner's Name - Please Print)
3374 W. THUNDERBIRD TRL
(Owner's Mailing Address)

Raymond V Dover
(Owner's Signature)
Benson AZ 85602
(City) (State) (Zip Code)

(Owner's Name - Please Print)

(Owner's Signature)

(Owner's Mailing Address)

(City) (State) (Zip Code)

(Owner's Name - Please Print)

(Owner's Signature)

(Owner's Mailing Address)

(City) (State) (Zip Code)

(Continued on page 2)

RECEIVED
BLM AZ STATE OFFICE
PHOENIX, ARIZONA
2014 AUG - 8 P 2:20

ENTERED
SEP 9 2014

NW
RE 9 18 14 BY: RE

(Owner's Name - Please Print)	(Owner's Signature)		
(Owner's Mailing Address)	(City)	(State)	(Zip Code)
(Owner's Name - Please Print)	(Owner's Signature)		
(Owner's Mailing Address)	(City)	(State)	(Zip Code)
(Owner's Name - Please Print)	(Owner's Signature)		
(Owner's Mailing Address)	(City)	(State)	(Zip Code)
(Owner's Name - Please Print)	(Owner's Signature)		
(Owner's Mailing Address)	(City)	(State)	(Zip Code)

18 U.S.C. 1001 and 43 U.S.C. 1212 make it a crime for any person knowingly and willfully to make to any department or agency of the United States any false, fictitious or fraudulent statements or representations as to any matter within its jurisdiction.

INSTRUCTIONS

1. This certification is made under the provisions of 43 U.S.C. § 1744 and 30 U.S.C. §28-28k and the regulations thereunder (43 CFR Part 3830).
2. The claimant(s) must fill in the dates in paragraph 1 for the beginning and ending of the assessment year for which this waiver is sought.
3. The claimant(s) must fill in the date in paragraph 2 for the beginning of the assessment year for which this waiver is sought.
4. All claim and site names and BLM serial numbers must be listed for the mining claims, mill sites, and tunnel sites for which the waiver is sought.
5. All owners of the mining claims, mill sites, and tunnel sites and their addresses must be given.
6. This waiver form must be signed by all the claimants or their designated agent, in original form. If an agent is designated, a notarized designation of agent, signed by all of the claimants with proper address given, must be submitted with this waiver.
7. This form must be filed no later than September 1st for the upcoming assessment year in the BLM State Office where the mining claims or sites are recorded, or the waiver cannot be granted by the BLM. (Example: To obtain a waiver for the assessment year 2012, which begins on September 1, 2011, you must qualify for and file for a waiver no later than September 1, 2011, in the proper BLM State Office.)
8. For all mining claims which require assessment work, you must record an affidavit of labor on or before the December 30th immediately following the filing of this waiver. For all other mining claims or sites waived, you must record a notice of intent to hold on or before the December 30th immediately following the filing of this waiver.
9. Mill and tunnel sites may also be listed on this waiver and be waived from payment of the maintenance fee. A notice of intent to hold for these sites is required to be filed by the December 30th following the filing of this waiver.

PHOENIX, ARIZONA
 BLM STATE OFFICE
 RECEIVED
 2/11/11 8:50 PM

PHOENIX, ARIZONA
 2/11/11 8:50 PM

FOR OFFICIAL USE ONLY

When Recorded Mail to:

**Rodney A Haralson
25105 E Apache
Benson AZ 85602**

Document Title

MAINTENANCE Fee WAIVER CERTIFICATION


RECEIVED
BLM AZ STATE OFFICE
2014 AUG - 8 P 2: 20
PHOENIX, ARIZONA

RAYMOND V DOVER
3374 W. THUNDERBIRD
BENSON AZ 85602

CERTIFIED MAIL™



7013 2630 0001 0714 0250



1000

85004

U.S. POSTAGE
PAID
BENSON, AZ
85602
AUG 07, 14
AMOUNT

\$6.49

00093810-06

RECEIVED
BLM, AZ STATE OFFICE

1 2014 AUG -8 P 2:20

PHOENIX, ARIZONA

BLM - ARIZONA STATE OFFICE
ONE NORTH CENTRAL SUITE 800
PHOENIX ARIZONA 85004

0500484427



When Recorded Return Document to:

RAYMOND V DOVER
3324 W THUNDERBIRL TRAIL
BENSON AZ 85602

Check here is this is a change of address.

Telephone: 520 586 3415

E-mail address: RVJBDJL@9.com

AFFIDAVIT OF PERFORMANCE OF ANNUAL WORK

1. State of Arizona, County of LA PAZ ss:

2. I (Name) RAYMOND V DOVER

3. Reside at (Address) 3324 WEST THUNDERBIRL TRAIL

City BENSON County COCHISE

BLM
Date
Stamp
PHOENIX, ARIZONA

State AZ Zip 85602 being duly sworn, depose and say that I am a citizen of the United States, more than eighteen years of age, and that all of the facts set forth in this affidavit, subject to the provisions and penalties of 18 U.S.C. 1001 pertaining to the filing of false, fictitious, or fraudulent statements with the United States, are true and correct according to the best of my knowledge, information and belief.

4. Owner's name and address (If not shown in Items 1-3 above). RODNEY HARALSON
25005 EAST APACHE BENSON AZ 85602

5. That I am personally acquainted with the mining claim(s). The work and improvements were made by and at the expense of the owner(s) of said claim(s). Said contiguous group of claims, listed on this document, are situated in the

(optional) Mining District; _____ County, Arizona.

Line No.	AMC NUMBER	CLAIM/SITE NAME	COUNTY RECORDER DATA (If available)	TWP	RNG	SEC
1	365440	GOLDEN PEARL #1	2005-02837	4N	12W	6
2	365441	GOLDEN PEARL #2	2005-02838	4N	12W	6
3	365442	GOLDEN PEARL #3	2005-02839	4N	12W	6
4	365443	GOLDEN PEARL #4	2005-02840	4N	12W	6
5	365444	GOLDEN PEARL #5	2005-02841	4N	12W	6
6	365445	GOLDEN PEARL #6	2005-02842	4N	12W	6

Form: MCF108
Revised Jan. 2006
Page 1 of 2

ENTERED
NOV 12 2013
BY: [Signature]

RECEIVED
BLM AZ OFFICE

AFFIDAVIT OF PERFORMANCE OF ANNUAL WORK -- page 2

BLM
Date
Stamp

PHOENIX, ARIZONA

2013 NOV - 5 PM 3:04

RECEIVED
BLM AZ STATE OFFICE

7	365446	GOLDEN PEARL #7	2005-02843	4N	12W	6
8	365447	GOLDEN PEARL #8	2005-02844	5N	12W	31
9	365448	GOLDEN PEARL #9	2005-02845	5N	12W	32
10				4N	12W	6

6. That between the dates starting at 12 o'clock noon on September 1, 20 12 and ending at 12 o'clock noon on September 1, 20 13 at least \$ 1800.00 dollars worth of work and improvements were done and performed upon said claim(s) or upon one or more of a contiguous group of claims for the benefit of all, wholly or partly outside of a contiguous group of claims for the benefit of all, not including the location work.

7. That the following persons were employed to perform the work and improvements described herein: RAYMOND DOVER
ERIK DOVER ZACHARY HECKMAN ERIK TAVIS RODNEY HARALSON

8. That the work and improvements performed were: MAINTENANCE OF ROADS, SAMPLING OF
ORE ASSAY REPORTS REPLACE MONUMENT PAINT SAFETY SIGNS
Geology WORK FOR MAPPING ORE BODY Repair things destroyed BY VANDALS

9. Dated: 9/9/2013 Signature: Raymond V. Dover Rodney Haralson

SUBSCRIBED AND SWORN TO before me, a Notary Public, this 9 day of September 20 13

By: Raymond Dover + Rodney Alfred Haralson
Notary Public [Signature]

My Commission Expires March 31, 2016



Bureau of Land Management
Arizona State Office
www.az.blm.gov

No. of Claims: 9 x \$10 = \$90.00
Check No.: 315 Init. Ab.H.
Receipt No.: 2905152
For BLM Use Only

Form: MCF108
Revised Jan. 2006
Page 2 of 2

CERTIFIED MAIL™

RAYMOND V DOVER
3374 W THUNDERBIRD TRAIL
BENSON AZ 85602-4106



7010 0290 0003 1311 7935



1000

85004

U.S. POSTAGE
PAID
BENSON, AZ
85602
NOV 04, 13
AMOUNT

\$6.11
00093810-06

NOV 04 3:02

PHOENIX ARIZONA

United States Department OF INTERIOR - BLM
BUREAU OF LAND MANAGEMENT
ARIZONA STATE OFFICE * IAC
ONE NORTH CENTRAL AVENUE SUITE 800
PHOENIX ARIZONA 85004-4427

85004442700



Raymond V. Dover
3374 W Thunderbird Trl.
Benson, AZ 85602-7656

PLACE STICKER AT TOP OF ENVELOPE TO THE RIGHT
OF THE RETURN ADDRESS, FOLD AT DOTTED LINE

Raymond V. Dover
3374 W Thunderbird Trl.
Benson, AZ 85602-7656

United States Department of the Interior
Bureau of Land Management
 LANDS/RECREATION & PLANNING
 ONE N CENTRAL AVE
 PHOENIX, AZ 85004 -2203
 Phone: 602-417-9200

Receipt

No: 2905152

Transaction #: 2991895	
Date of Transaction: 11/06/2013	
CUSTOMER:	
RAYMOND V DOVER 3374 W THUNDERBIRD TRL BENSON,AZ 85602-7656 US	

LINE #	QTY	DESCRIPTION	REMARKS	UNIT PRICE	TOTAL
1	1.00	LOCATABLE MINERALS / MINING CLAIMS- NOT NEW-UNADJUD,ONE AUTH NO. ONLY / MINING CLAIM MONEY RECEIVED CASES: AMC365440/\$90.00	POL (9) 2013	- n/a -	90.00
TOTAL:					\$90.00

PAYMENT INFORMATION			
1	AMOUNT:	90.00	POSTMARKED: 11/04/2013
	TYPE:	CHECK	RECEIVED: 11/05/2013
	CHECK NO:	315	
	NAME:	DOVER, RAYMOND 3374 W THUNDERBIRD TRL BENSON AZ 85602-7656 US	

REMARKS

This receipt was generated by the automated BLM Collections and Billing System and is a paper representation of a portion of the official electronic record contained therein.

AMC 365440

Form 3830-2
(September 2010)

UNITED STATES
DEPARTMENT OF THE INTERIOR
BUREAU OF LAND MANAGEMENT
MAINTENANCE FEE WAIVER CERTIFICATION

309

FORM APPROVED
OMB NO. 1004-0114
Expires: August 31, 2013

SEE INSTRUCTIONS ON PAGE 2

1. This small miner waiver is filed for the assessment year beginning on September 1, 2013 and ending on September 1, 2014
2. The undersigned and all related parties owned ten or fewer mining claims, mill, or tunnel sites located and maintained on Federal lands in the United States of America on September 1, 2013
3. The undersigned have performed the assessment work required by law for each mining claim listed prior to filing this waiver and understand that by filing this form, an affidavit of assessment work must be recorded by the December 30th following the filing of this waiver.
4. The undersigned understand that if the assessment work obligation has not yet come due under 30 U.S.C. 28 (for those claims in their first assessment year only), a notice of intent to hold reciting this condition must be recorded by the December 30th following the filing of this waiver.
5. The undersigned understand that mill and tunnel sites may also be listed upon this waiver and be waived from payment of the maintenance fee, and that a notice of intent to hold for these sites is required to be recorded by the December 30th immediately following the filing of this waiver.
6. The undersigned understand and acknowledge that pursuant to 43 U.S.C. 1212 and 18 U.S.C. 1001, the filing or recording of a false, fictitious, or fraudulent document with the Bureau of Land Management may result in a fine of up to \$250,000, a prison term not to exceed five years, or both.
7. The mining claims, mill or tunnel sites for which this waiver from payment of the maintenance fees is requested are:

CLAIM OR SITE NAME	BLM RECORDATION SERIAL NUMBER
1. GOLDEN PEARL # 1	AMC 365440
2. GOLDEN PEARL # 2	AMC 365441
3. GOLDEN PEARL # 3	AMC 365442
4. GOLDEN PEARL # 4	AMC 365443
5. GOLDEN PEARL # 5	AMC 365444
6. GOLDEN PEARL # 6	AMC 365445
7. GOLDEN PEARL # 7	AMC 365446
8. GOLDEN PEARL # 8	AMC 365447
9. GOLDEN PEARL # 9	AMC 365448
10.	

The owner(s) (claimants) of the above mining claims and sites are:

RODNEY A HARALSON
 (Owner's Name - Please Print)
 25105 E. APACHE
 (Street or P.O. Box)
 BENSON AZ 85602
 (City) (State) (Zip Code)

Roy A Haralson
 (Owner's Signature)

RAYMOND V DOVER
 (Owner's Name - Please Print)
 3374 W THUNDERBIRD TRAIL
 (Street or P.O. Box)
 BENSON AZ 85602
 (City) (State) (Zip Code)

Raymond V Dover
 (Owner's Signature)

(Owner's Name - Please Print)
 (Street or P.O. Box)
 (City) (State) (Zip Code)

(Owner's Signature)

RECEIVED
 BLM AZ STATE OFFICE
 2013 AUG 15 PM 2:15
 PHOENIX, ARIZONA

(Continued on page 2)

ENTERED
 SEP 17 2013
 BY: *JM*

9/13

(Owner's Name - Please Print)	(Owner's Signature)		
(Street or P.O. Box)	(City)	(State)	(Zip Code)
(Owner's Name - Please Print)	(Owner's Signature)		
(Street or P.O. Box)	(City)	(State)	(Zip Code)
(Owner's Name - Please Print)	(Owner's Signature)		
(Street or P.O. Box)	(City)	(State)	(Zip Code)
(Owner's Name - Please Print)	(Owner's Signature)		
(Street or P.O. Box)	(City)	(State)	(Zip Code)

Title 18 U.S.C. Section 1001 and Title 43 U.S.C. Section 1212 makes it a crime for any person knowingly and willfully to make to any department or agency of the United States any false, fictitious or fraudulent statements or representations as to any matter within its jurisdiction.

INSTRUCTIONS

1. This certification is made under the provisions of §1744 of Title 43 and § 28-28k of Title 30 of the United States Code; and the regulations thereunder (43 CFR Part 3830).
2. The claimant(s) must fill in the dates in paragraph 1 for the beginning and ending of the assessment year for which this waiver is sought.
3. The claimant(s) must fill in the date in paragraph 2 for the beginning of the assessment year for which this waiver is sought.
4. All claim and site names and Bureau of Land Management (BLM) serial numbers must be listed for the mining claims, mill sites, and tunnel sites for which the waiver is sought.
5. All owners of the mining claims, mill sites, and tunnel sites and their addresses must be given.
6. This waiver form must be signed by all the claimants or their designated agent, in original form. If an agent is designated, a notarized designation of agent, signed by all of the claimants with proper address given, must be submitted with this waiver.
7. This form must be filed no later than September 1st for the upcoming assessment year in the BLM State Office where the mining claims or sites are recorded, or the waiver cannot be granted by the BLM. (Example: To obtain a waiver for the assessment year 2012, which begins on September 1, 2011, you must qualify for and file for a waiver no later than September 1, 2011, in the proper BLM State Office.)
8. For all mining claims which require assessment work, you must record an affidavit of labor on or before the December 30th immediately following the filing of this waiver. For all other mining claims or sites waived, you must record a notice of intent to hold on or before the December 30th immediately following the filing of this waiver.
9. Mill and tunnel sites may also be listed upon this waiver and be waived from payment of the maintenance fee. A notice of intent to hold for these sites is required to be filed by the December 30th following the filing of this waiver.

FOR OFFICIAL USE ONLY

RECEIVED
BLM AZ STATE OFFICE
2013 AUG 15 PM 2:15
PHOENIX ARIZONA

(Continued on page 3)

(Form 3830-2, page 2)

2013-03785

Page 1 of 2

Requested By: Jeanet Dover

SHELLY D BAKER, RECORDER

OFFICIAL RECORDS OF LA PAZ COUNTY, AZ

07-30-2013 12:17 PM Recording Fee \$10.00

When Recorded Return to

Raymond V Dover
3374 Thunderbird TRL
Benson AZ 85602

RECEIVED
BLM AZ STATE OFFICE
2013 AUG 15 PM 2:15
PHOENIX, ARIZONA

Maintenance Fee Waiver

RAYMOND V DOVER
3374 West THUNDERBIRD TRAIL
BENSON AZ 85602

CERTIFIED MAIL™



7006 0810 0002 2069 8614



1000



85004

BLM AZ STATE OFFICE
\$6.11 FICE
00093810-06

U.S. POSTAGE
PAID
BENSON, AZ
85602
AUG 14 '13
AMOUNT

2013 AUG 15 PM 2:16

PHOENIX, ARIZONA

DEPARTMENT OF INTERIOR - BLM
ARIZONA STATE OFFICE - IAC
ONE NORTH CENTRAL AVENUE
SUITE 800
PHOENIX AZ 85004-4427

~~RECEIVED
BLM AZ STATE OFFICE
PHOENIX, ARIZONA
AUG 15 2:16 PM '13~~

8500484427



PLACE STICKER AT TOP OF ENVELOPE TO THE RIGHT
OF THE RETURN ADDRESS, FOLD AT DOTTED LINE




Mr. Raymond V. Dover
3374 W Thunderbird Trl
Benson, AZ 85602-7656

NO POSTAGE
NECESSARY
IF MAILED
IN THE
UNITED STATES

RAYMOND V DOVER
3374 West THUNDERBIRD TRAIL
BENSON AZ 85602

~~RECEIVED
BLM AZ STATE OFFICE
AUG 14 2:15 PM
PHOENIX, ARIZONA~~

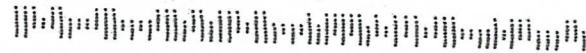
CERTIFIED MAIL™



7006 0810 0002 2069 8614

DEPARTMENT OF INTERIOR - BLM
ARIZONA STATE OFFICE - IAC
ONE NORTH CENTRAL AVENUE
SUITE 800
PHOENIX AZ 85004-4427

8500434427



1000



85004

BLM AZ STATE OFFICE
\$6.11
00093810-06

U.S. POSTAGE
PAID
BENSON, AZ
85602
AUG 14 13
AMOUNT

2013 AUG 15 PM 2:16

PHOENIX, ARIZONA

AMC 365440

When Recorded Return Document to:

RAYMON V DOVER
3374 W THUNDERBIRD RD
BENSON AZ 85602

Check here if this is a change of address.

Telephone: 520 586 3415

E-mail address:

AFFIDAVIT OF PERFORMANCE OF ANNUAL WORK

1. State of Arizona, County of LA PAZ ss:

2. I (Name) RAYMOND V DOVER

3. Reside at (Address) 3374 W THUNDERBIRD TRAIL

BENSON AZ 85602

City Benson County Cochise

RECEIVED
BLM
Date
Stamp
PHOENIX, ARIZONA
2012 NOV - 1 P 2:48
BLM AZ STATE OFFICE

State AZ Zip 85602 being duly sworn, depose and say that I am a citizen of the United States, more than eighteen years of age, and that all of the facts set forth in this affidavit, subject to the provisions and penalties of 18 U.S.C. 1001 pertaining to the filing of false, fictitious, or fraudulent statements with the United States, are true and correct according to the best of my knowledge, information and belief.

4. Owner's name and address (If not shown in Items 1-3 above). RODNEY HARALSON

25105 E APACHE TRAIL BENSON AZ 85602

5. That I am personally acquainted with the mining claim(s). The work and improvements were made by and at the expense of the owner(s) of said claim(s). Said contiguous group of claims, listed on this document, are situated in the

ELLSWORTH (optional) Mining District; LA PAZ County, Arizona.

Line No.	AMC NUMBER	CLAIM/SITE NAME	COUNTY RECORDER DATA (If available)	TWP	RNG	SEC
1	365440	GOLDEN PEARL #1	2005-02837	4N	12W	6
2	365441	GOLDEN PEARL #2	2005-02838	4N	12W	6
3	365442	GOLDEN PEARL #3	2005-02839	4N	12W	6
4	365443	GOLDEN PEARL #4	2005-02840	5N	12W	31
5	365444	GOLDEN PEARL #5	2005-02841	4N	12W	6
6	365445	GOLDEN PEARL #6	2005-02842	5N	12W	32

ENTERED INTO COMPUTER

NOV 16 2012 PB

AFFIDAVIT OF PERFORMANCE OF ANNUAL WORK – page 2

RECEIVED
BLM AZ STATE OFFICE
2012 NOV - 1 P 2:48
PHOENIX, ARIZONA

7	365446	GOLDEN PEARL #7	2005-02843	4N	12W	6
8	365447	GOLDEN PEARL #8	2005-02844	5N	12W	31
9	365448	GOLDEN PEARL #9	2005-02845	4N	13W	1
10				4N	12W	6

6. That between the dates starting at 12 o'clock noon on September 1, 20 11 and ending at 12 o'clock noon on September 1, 20 12 at least \$ 1800.00 dollars worth of work and improvements were done and performed upon said claim(s) or upon one or more of a contiguous group of claims for the benefit of all, wholly or partly outside of a contiguous group of claims for the benefit of all, not including the location work.

7. That the following persons were employed to perform the work and improvements described herein: RAYMOND DOWE, ERIC DOWE, ZACHARY HECKMAN, RODNEY HARALSON, GARY BENDER REGISTERED GEOLOGIST

8. That the work and improvements performed were: MAINTAIN ROAD, SAMPLING ORES, MAPPING ORE BODY BY REGISTERED GEOLOGIST GARY BENDER, ASSAY REPORTS FROM UPPER STATE LAB, TESTING PURITY OF GOLD, KEEPING UP SIGNS FOR ACTIVITY AND WARNINGS, REPLACE MONUMENTS, AND VADOLIS.


9. Dated: 10/9/2012 Signature: Raymond V Doves Roof A Travel

SUBSCRIBED AND SWORN TO before me, a Notary Public, this 9 day of Oct 20 12

By: Rodney Haralson + Raymond Doves

Notary Public Jeff D. McDole

My Commission Expires Sept 25, 2015




Bureau of Land Management
Arizona State Office
www.az.blm.gov

No. of Claims: 9 x \$10 = 90.00
 Check No.: 3321 Init AD
 Receipt No.: 2683746
 For BLM Use Only

RAYMOND V DOVER
3374 W THUNDERBIRD TRAIL
BENSON AZ 85602

TUCSON AZ 856

31 OCT 2012 PM 3 T



RECEIVED
BLM AZ STATE OFFICE

2012 NOV -1 P 2:48

PHOENIX, ARIZONA

BUREAU OF LAND MANAGEMENT
ARIZONA STATE OFFICE
ONE NORTH CENTRAL
SUITE 800
MINING CLAIMS DIV
PHOENIX AZ 85004-4427

85004-4427





Raymond Dover
3374 W. Thunderbird Trl.
Benson, AZ 85602-7656



RAYMOND V DOVER
3374 W THUNDERBIRD TRAIL
BENSON AZ 85602

TUCSON AZ 856

31 OCT 2012 PM 3 T




RECEIVED
BLM AZ STATE OFFICE

2012 NOV -1 P 2:48

PHOENIX, ARIZONA

BUREAU OF LAND MANAGEMENT
ARIZONA STATE OFFICE
ONE NORTH CENTRAL
SUITE 800
MINING CLAIMS DIV
PHOENIX AZ 85004-4427

85004+4427



United States Department of the Interior
Bureau of Land Management
 LANDS/RECREATION & PLANNING
 ONE N CENTRAL AVE
 PHOENIX, AZ 85004 -2203
 Phone: 602-417-9200

Receipt

No: 2683746

Transaction #: 2765248	ENTERED INTO COMPUTER
Date of Transaction: 11/02/2012	
CUSTOMER: NOV 16 2012 <i>pb</i>	
RAYMOND V DOVER 3374 W THUNDERBIRD TRL BENSON, AZ 85602-7656 US	

LINE #	QTY	DESCRIPTION	REMARKS	UNIT PRICE	TOTAL
1	1.00	LOCATABLE MINERALS / MINING CLAIMS-NOT NEW-UNADJUD, ONE AUTH NO. ONLY / MINING CLAIM MONEY RECEIVED CASES: AMC365440/\$90.00	POL (9) 2012	- n/a -	90.00
TOTAL:					\$90.00

PAYMENT INFORMATION			
1	AMOUNT:	90.00	POSTMARKED: 10/31/2012
	TYPE:	CHECK	RECEIVED: 11/02/2012
	CHECK NO:	3321	
	NAME:	HARALSON, RODNEY A 25105 E APACHE TRAIL BENSON AZ 85602 US	

REMARKS

This receipt was generated by the automated BLM Collections and Billing System and is a paper representation of a portion of the official electronic record contained therein.

106

MAINTENANCE FEE WAIVER CERTIFICATION

SEE INSTRUCTIONS ON PAGE 2

1. This small miner waiver is filed for the assessment year beginning on September 1, 2012 and ending on September 1, 2013.
2. The undersigned and all related parties owned ten or fewer mining claims, mill, or tunnel sites located and maintained on Federal lands in the United States of America on September 1, 2012.
3. The undersigned have performed the assessment work required by law for each mining claim listed prior to filing this waiver and understand that by filing this form, an affidavit of assessment work must be recorded by the December 30th following the filing of this waiver.
4. The undersigned understand that if the assessment work obligation has not yet come due under 30 U.S.C. 28 (for those claims in their first assessment year only), a notice of intent to hold reciting this condition must be recorded by the December 30th following the filing of this waiver.
5. The undersigned understand that mill and tunnel sites may also be listed upon this waiver and be waived from payment of the maintenance fee, and that a notice of intent to hold for these sites is required by the December 30th immediately following the filing of this waiver.
6. The undersigned understand and acknowledge that pursuant to 43 U.S.C. 1212 and 18 U.S.C. 1001, the filing or recording of a false, fictitious, or fraudulent document with the Bureau of Land Management may result in a fine of up to \$250,000, a prison term not to exceed five years, or both.
7. The mining claims, mill or tunnel sites for which this waiver from payment of the maintenance fees is requested are:

CLAIM OR SITE NAME	BLM RECORDATION SERIAL NUMBER
1. GOLDEN PEARL # 1	AMC 365 440
2. GOLDEN PEARL # 2	AMC 365 441
3. GOLDEN PEARL # 3	AMC 365 442
4. GOLDEN PEARL # 4	AMC 365 443
5. GOLDEN PEARL # 5	AMC 365 444
6. GOLDEN PEARL # 6	AMC 365 445
7. GOLDEN PEARL # 7	AMC 365 446
8. GOLDEN PEARL # 8	AMC 365 447
9. GOLDEN PEARL # 9	AMC 365 448
10.	

The owner(s) (claimants) of the above mining claims and sites are:

RODNEY HARALSON
(Owner's Name - Please Print)

Rodney A Haralson
(Owner's Signature)

25105 E APACHE TR
(Street or P.O. Box)

BENSON AZ 85602
(City) (State) (Zip Code)

RAYMOND V DOVER
(Owner's Name - Please Print)

Raymond V Dover
(Owner's Signature)

3374 West THUNDERBIRD TRAIL
(Street or P.O. Box)

BENSON AZ 85602
(City) (State) (Zip Code)

(Owner's Name - Please Print)

(Owner's Signature)

(Street or P.O. Box)

(City) (State) (Zip Code)

RECEIVED
BLM AZ STATE OFFICE
2012 JUL 24 P 2:35
PHOENIX, ARIZONA

8/10/2012 TS
ENTERED INTO COMPUTER

9/PB

(Owner's Name - Please Print)	(Owner's Signature)		
(Street or P.O. Box)	(City)	(State)	(Zip Code)
(Owner's Name - Please Print)	(Owner's Signature)		
(Street or P.O. Box)	(City)	(State)	(Zip Code)
(Owner's Name - Please Print)	(Owner's Signature)		
(Street or P.O. Box)	(City)	(State)	(Zip Code)
(Owner's Name - Please Print)	(Owner's Signature)		
(Street or P.O. Box)	(City)	(State)	(Zip Code)

RECEIVED
 BLM AZ STATE OFFICE
 2011 JUL 24 P 3:35
 PHOENIX ARIZONA

Title 18 U.S.C. Section 1001 and Title 43 U.S.C. Section 1212 makes it a crime for any person knowingly and willfully to make to any department or agency of the United States any false, fictitious or fraudulent statements or representations as to any matter within its jurisdiction.

INSTRUCTIONS

1. This certification is made under the provisions of §1744 of Title 43 and § 28-28k of Title 30 of the United States Code; and the regulations thereunder (43 CFR Part 3830).
2. The claimant(s) must fill in the dates in paragraph 1 for the beginning and ending of the assessment year for which this waiver is sought.
3. The claimant(s) must fill in the date in paragraph 2 for the beginning of the assessment year for which this waiver is sought.
4. All claim and site names and Bureau of Land Management (BLM) serial numbers must be listed for the mining claims, mill sites, and tunnel sites for which the waiver is sought.
5. All owners of the mining claims, mill sites, and tunnel sites and their addresses must be given.
6. This waiver form must be signed by all the claimants or their designated agent, in original form. If an agent is designated, a notarized designation of agent, signed by all of the claimants with proper address given, must be submitted with this waiver.
7. This form must be filed no later than September 1st for the upcoming assessment year in the BLM State Office where the mining claims or sites are recorded, or the waiver cannot be granted by the BLM. (Example: To obtain a waiver for the assessment year 2012, which begins on September 1, 2011, you must qualify for and file a waiver no later than September 1, 2011, in the proper BLM State Office.)
8. For all mining claims which require assessment work, you must record an affidavit of labor on or before the December 30th immediately following the filing of this waiver. For all other mining claims or sites waived, you must record a notice of intent to hold on or before the December 30th immediately following the filing of this waiver.
9. Mill and tunnel sites may also be listed upon this waiver and be waived from payment of the maintenance fee. A notice of intent to hold for these sites is required to be filed by the December 30th following the filing of this waiver.

RECEIVED
 2011 JUL 24 P 3:32
 PHOENIX ARIZONA

FOR OFFICIAL USE ONLY

NOTICES

The Privacy Act and 43 CFR 2.48(d) require that you be furnished the following information in connection with the information requested by this form.

AUTHORITY: 30 U.S.C. 28f and 43 CFR part 3835 permit collection of the information requested by this form.

PRINCIPAL PURPOSE: The BLM will use the information you provide to verify that the owner(s) (claimants(s)) of a mining claim has/have complied with 30 U.S.C. 28f and 43 CFR part 3835 and is/are entitled to perform assessment work in lieu of paying the maintenance fee for the mining claims listed on this form.

ROUTINE USES: The BLM will only disclose this information in accordance with the provisions at 43 CFR 2.56(b) and (c).

EFFECT OF NOT PROVIDING INFORMATION: Disclosure of the requested information is required by 30 U.S.C. 28f and 43 CFR part 3835 for those claimants qualified to request the small miner waiver allowed. Failure to submit all the requested information or to complete this form will delay the BLM's processing of the form and may preclude the BLM's acceptance of the maintenance fee waiver request, which may result in forfeiture of the mining claim or site by the claimant.

The Paperwork Reduction Act requires us to inform you that:

The BLM collects this information to determine whether or not you are qualified for waiver of maintenance fees.

Submission of the requested information is necessary to obtain or retain a benefit.

You do not have to respond to this or any other Federal agency-sponsored information collection unless it displays a currently valid OMB control number.

BURDEN HOURS STATEMENT: Public reporting burden for this form is estimated to average 20 minutes per response, including the time for reviewing instructions, gathering and maintaining data, and completing and reviewing the form. You may submit comments regarding the burden estimate or any other aspect of this form to: U.S. Department of the Interior, Bureau of Land Management (1004-0114), Bureau Information Collection Clearance Officer (WO-630), Mail Stop 401 LS, 1849 C St., N.W., Washington, D.C. 20240.

RECEIVED
BLM AZ STATE OFFICE
2012 JUL 24 P 2:35
PHOENIX, ARIZONA

2012-07-05

Page 1 of 3

Requested By: Raymond Dover

SHELLY D BAKER, RECORDER

OFFICIAL RECORDS OF LA PAZ COUNTY, AZ

07-09-2012 01:01 PM Recording Fee \$10.00

When Recorded Return to

Raymond V Dover
3374 Thunderbird TRL
Benson AZ 85602

Maintenance Fee Waiver



PHOENIX, ARIZONA

2012 JUL 24 P 2:35

RECEIVED
BLM AZ STATE OFFICE

RAYMOND V DOVER
3374 W THUNDERBIRD TRAIL
BENSON AZ 85602

BUREAU OF LAND MANAGEMENT
ARIZONA STATE OFFICE
ONE NORTH CENTRAL SUITE 800
MINING CLAIMS DIV
PHOENIX AZ 85004-4427



RECEIVED
BLM AZ STATE OFFICE
2012 JUL 24 P 2:35

PHOENIX, ARIZONA

85004+4427





Raymond V. Dover
3374 W Thunderbird Trl.
Benson, AZ 85602



Raymond V. Dover
3374 W Thunderbird Trl.
Benson, AZ 85602




RAYMOND V DOVER
3374 W THUNDERBIRD TRAIL
BENSON AZ 85602


BUREAU OF LAND MANAGEMENT
ARIZONA STATE OFFICE
ONE NORTH CENTRAL SUITE 800
MINING CLAIMS DIV
PHOENIX AZ 85004-2427



RECEIVED
BLM AZ STATE OFFICE
2012 JUL 24 P 2:35
PHOENIX, ARIZONA

85004+4427





Raymond V. Dover
3374 W Thunderbird Trl.
Benson, AZ 85602



Raymond V. Dover
3374 W Thunderbird Trl.
Benson, AZ 85602

When Recorded Return Document to:
RAYMOND V DOVER
3374 W THUNDERBIRD TRAIL
BENSON AZ 85602

AMC 365440

Check here is this is a change of address.
 Telephone: 520 586 3415
 E-mail address: _____

AFFIDAVIT OF PERFORMANCE OF ANNUAL WORK

1. State of Arizona, County of LA PAZ ss:
 2. I (Name) RAYMOND V DOVER
 3. Reside at (Address) 3374 W THUNDERBIRD TRAIL
 City BENSON County COCHISE

BLM AZ STATE OFFICE
 2011 NOV 14 PM 1:49
 TULSA, ARIZONA
 BLM Date Stamp

State AZ Zip 85602 being duly sworn, depose and say that I am a citizen of the United States, more than eighteen years of age, and that all of the facts set forth in this affidavit, subject to the provisions and penalties of 18 U.S.C. 1001 pertaining to the filing of false, fictitious, or fraudulent statements with the United States, are true and correct according to the best of my knowledge, information and belief.

4. Owner's name and address (If not shown in Items 1-3 above). RODNEY HARALSON
25105 E APACHE TR. BENSON ARIZONA 85602

5. That I am personally acquainted with the mining claim(s). The work and improvements were made by and at the expense of the owner(s) of said claim(s). Said contiguous group of claims, listed on this document, are situated in the ELLSWORTH (optional) Mining District; LA PAZ County, Arizona.

Line No.	AMC NUMBER	CLAIM/SITE NAME	COUNTY RECORDER DATA (If available)	TWP	RNG	SEC
1	365440 365440	GOLDEN PEARL #1	2005-02837	4N	12W	6
2	365441	GOLDEN PEARL #2	2005-02838	4N 4N	12W 12W	6 32
3	365442	GOLDEN PEARL #3	2005-02839	4N 5N	12W 13W	6 1
4	365443	GOLDEN PEARL #4	2005-02840	4N 5N	12W 12W	6 31
5	365444	GOLDEN PEARL #5	2005-02841	4N 5N	12W 12W	6 32
6	365445	GOLDEN PEARL #6	2005-02842	4N	12W	6

ENTERED INTO COMPUTER

11/30/11 AT

AFFIDAVIT OF PERFORMANCE OF ANNUAL WORK - page 2

BLM
Date
Stamp

7	365446	GOLDEN PEARL #7	2005-02843	4N	12W	6
8	365447	GOLDEN PEARL #8	2005-02844	5N	12W	31
9	365448	GOLDEN PEARL #9	2005-02845	4N	12W	6
10						

6. That between the dates starting at 12 o'clock noon on September 1, 20 10 and ending at 12 o'clock noon on September 1, 20 11 at least \$ 1700.00 dollars worth of work and improvements were done and performed upon said claim(s) or upon one or more of a contiguous group of claims for the benefit of all, wholly or partly outside of a contiguous group of claims for the benefit of all, not including the location work.

7. That the following persons were employed to perform the work and improvements described herein: ERIK DOVER
ZACHARY HECKMAN, RAY DOVER, RODNEY HARALSON DEAN DOVER

8. That the work and improvements performed were: MAINTAIN SAFETY SIGNS MAINTAIN ROAD
CRUSHING ORE SAMPLING, REPLACING COLLAR AND MINE SHAFT COVER REPLACE
RAILING INTO MINE SLOPE BY VANDALS MOVEMENTS DESTROYED BY ANIMALS

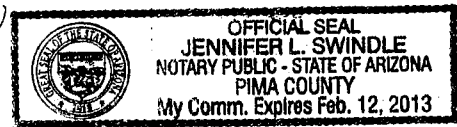
9. Dated: 10/10/2011 Signature: Raymond V. Dover Rodney A. Haralson

SUBSCRIBED AND SWORN TO before me, a Notary Public, this 10th day of October, 20 11

By: Raymond V. Dover and Rodney A. Haralson

Notary Public Jennifer L. Swindle

My Commission Expires 2-12-2013



Bureau of Land Management
Arizona State Office
www.az.blm.gov

No. of Claims: 9 x \$10 = 90.00
Check No.: _____ Init. JS
Receipt No.: 2412765
For BLM Use Only

Form: MCF108
Revised Jan. 2006
Page 2 of 2

United States Department of the Interior
Bureau of Land Management
 LANDS/RECREATION & PLANNING
 ONE N CENTRAL AVE
 PHOENIX, AZ 85004 -2203
 Phone: 602-417-9200

Receipt

No:

2462765

Transaction #: 2538919	
Date of Transaction: 11/15/2011	
CUSTOMER:	
RAYMOND V DOVER 3374 W THUNDERBIRD TRL BENSON, AZ 85602-7656 US	

LINE #	QTY	DESCRIPTION	REMARKS	UNIT PRICE	TOTAL
1	1.00	LOCATABLE MINERALS / MINING CLAIMS-NOT NEW-UNADJUD, ONE AUTH NO. ONLY / MINING CLAIM MONEY RECEIVED CASES: AMC365440/\$90.00	POL-9	- n/a -	90.00
TOTAL:					\$90.00

PAYMENT INFORMATION					
1	AMOUNT:	90.00	POSTMARKED:	11/12/2011	
	TYPE:	CHECK	RECEIVED:	11/15/2011	
	CHECK NO:	232			
	NAME:	DOVER, RAYMOND 3374 W THUNDERBIRD TRL BENSON AZ 85602-7656 US			

REMARKS

This receipt was generated by the automated BLM Collections and Billing System and is a paper representation of a portion of the official electronic record contained therein.

RAYMOND DOVER
3374 W THUNDERBIRD TRL
BENSON AZ 85602

PHOENIX AZ 850
12 NOV 11 PM 101



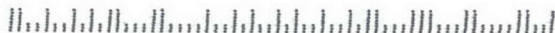
BLM AZ STATE OFFICE

2011 NOV 14 PM 1:47

PHOENIX, ARIZONA

Bureau of Land Management
Arizona State office
one North Central
Sweet 800
Mining claims
Phoenix, Az 85004 - 4427

850044427



2011-511

Page 1 of 1

Requested By: RAYMOND DOVER

SHELLY D BAKER, RECORDER

OFFICIAL RECORDS OF LA PAZ COUNTY, AZ

08-09-2011 02:42 PM Recordings Fee \$14.00

When Recorded Return to

Raymond V Dover
3374 Thunderbird TRL
Benson AZ 85602

Maintenance Fee Waiver

PHOENIX, ARIZONA

2011 AUG 26 P 12:26

RECEIVED
BILL KY STATE OFFICE

Form 3830-2
(September 2010)

UNITED STATES
DEPARTMENT OF THE INTERIOR
BUREAU OF LAND MANAGEMENT

MAINTENANCE FEE WAIVER CERTIFICATION

WAT

FORM APPROVED
OMB NO. 1004-0114
Expires: August 31, 2013

SEE INSTRUCTIONS ON PAGE 2

470 AMC 365440

- This small miner waiver is filed for the assessment year beginning on September 1, 2010 and ending on September 1, 2010.
- The undersigned and all related parties owned ten or fewer mining claims, mill, or tunnel sites located and maintained on Federal lands in the United States of America on September 1, 2010.
- The undersigned have performed the assessment work required by law for each mining claim listed prior to filing this waiver and understand that by filing this form, an affidavit of assessment work must be recorded by the December 30th following the filing of this waiver.
- The undersigned understand that if the assessment work obligation has not yet come due under 30 U.S.C. 28 (for those claims in their first assessment year only), a notice of intent to hold reciting this condition must be recorded by the December 30th following the filing of this waiver.
- The undersigned understand that mill and tunnel sites may also be listed upon this waiver and be waived from payment of the maintenance fee, and that a notice of intent to hold for these sites is required to be recorded by the December 30th immediately following the filing of this waiver.
- The undersigned understand and acknowledge that pursuant to 43 U.S.C. 1212 and 18 U.S.C. 1001, the filing or recording of a false, fictitious, or fraudulent document with the Bureau of Land Management may result in a fine of up to \$250,000, a prison term not to exceed five years, or both.
- The mining claims, mill or tunnel sites for which this waiver from payment of the maintenance fees is requested are:

CLAIM OR SITE NAME	BLM RECORDATION SERIAL NUMBER
1. GOLDEN PEARL #1	✓ AMC 365440
2. GOLDEN PEARL #2	AMC 365441
3. GOLDEN PEARL #3	AMC 365442
4. GOLDEN PEARL #4	AMC 365443
5. GOLDEN PEARL #5	AMC 365444
6. GOLDEN PEARL #6	AMC 365445
7. GOLDEN PEARL #7	AMC 365446
8. GOLDEN PEARL #8	AMC 365447
9. GOLDEN PEARL #9	AMC 365448
10.	

The owner(s) (claimants) of the above mining claims and sites are:

RODNEY A HARLSON
(Owner's Name - Please Print)

Rodney A Harlson
(Owner's Signature)

25105 E APACHE
(Street or P.O. Box)

BENSON AZ 85602
(City) (State) (Zip Code)

RAYMOND V DOVER
(Owner's Name - Please Print)

Raymond V Dover
(Owner's Signature)

3374 W THUNDERBIRD TRL
(Street or P.O. Box)

BENSON AZ 85602
(City) (State) (Zip Code)

(Owner's Name - Please Print)

(Owner's Signature)

(Street or P.O. Box)

(City) (State) (Zip Code)

(Continued on page 2)

RECEIVED
2011 AUG 26 P 12:26
ENTERED IN COMPUTER
RZ 9-6-11
RIZONA
OFFICE

(Owner's Name - Please Print)

(Owner's Signature)

(Street or P.O. Box)

(City)

(State)

(Zip Code)

(Owner's Name - Please Print)

(Owner's Signature)

(Street or P.O. Box)

(City)

(State)

(Zip Code)

(Owner's Name - Please Print)

(Owner's Signature)

(Street or P.O. Box)

(City)

(State)

(Zip Code)

(Owner's Name - Please Print)

(Owner's Signature)

(Street or P.O. Box)

(City)

(State)

(Zip Code)

Title 18 U.S.C. Section 1001 and Title 43 U.S.C. Section 1212 makes it a crime for any person knowingly and willfully to make to any department or agency of the United States any false, fictitious or fraudulent statements or representations as to any matter within its jurisdiction.

INSTRUCTIONS

1. This certification is made under the provisions of §1744 of Title 43 and § 28-28k of Title 30 of the United States Code; and the regulations thereunder (43 CFR Part 3830).
2. The claimant(s) must fill in the dates in paragraph 1 for the beginning and ending of the assessment year for which this waiver is sought.
3. The claimant(s) must fill in the date in paragraph 2 for the beginning of the assessment year for which this waiver is sought.
4. All claim and site names and Bureau of Land Management (BLM) serial numbers must be listed for the mining claims, mill sites, and tunnel sites for which the waiver is sought.
5. All owners of the mining claims, mill sites, and tunnel sites and their addresses must be given.
6. This waiver form must be signed by all the claimants or their designated agent, in original form. If an agent is designated, a notarized designation of agent, signed by all of the claimants with proper address given, must be submitted with this waiver.
7. This form must be filed no later than September 1st for the upcoming assessment year in the BLM State Office where the mining claims or sites are recorded, or the waiver cannot be granted by the BLM. (Example: To obtain a waiver for the assessment year 2012, which begins on September 1, 2011, you must qualify for and file for a waiver no later than September 1, 2011, in the proper BLM State Office.)
8. For all mining claims which require assessment work, you must record an affidavit of labor on or before the December 30th immediately following the filing of this waiver. For all other mining claims or sites waived, you must record a notice of intent to hold on or before the December 30th immediately following the filing of this waiver.
9. Mill and tunnel sites may also be listed upon this waiver and be waived from payment of the maintenance fee. A notice of intent to hold for these sites is required to be filed by the December 30th following the filing of this waiver.

FOR OFFICIAL USE ONLY

When Recorded Return Document to:

RAYMOND V DOVER
3374 W THUNDERBIRD TRAIL
BENSON AZ 85602

Amc 365440

Check here is this is a change of address.

Telephone: 520 586 3415

E-mail address: RVD@B6JB.COM

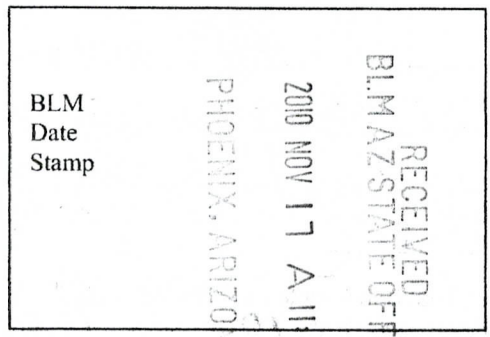
AFFIDAVIT OF PERFORMANCE OF ANNUAL WORK

1. State of Arizona, County of LA PAZ ss:

2. I (Name) RODNEY HARRISON

3. Reside at (Address) 25105 E APACHE TRAIL
GOLDEN PEARL MINNING LLC

City _____ County _____



State _____ Zip _____ being duly sworn, depose and say that I am a citizen of the United States, more than eighteen years of age, and that all of the facts set forth in this affidavit, subject to the provisions and penalties of 18 U.S.C. 1001 pertaining to the filing of false, fictitious, or fraudulent statements with the United States, are true and correct according to the best of my knowledge, information and belief.

4. Owner's name and address (If not shown in Items 1-3 above). RAYMOND DOVER
3374 WEST THUNDERBIRD TRAIL BENSON AZ 85602 GOLDEN PEARL MINNING LLC

5. That I am personally acquainted with the mining claim(s). The work and improvements were made by and at the expense of the owner(s) of said claim(s). Said contiguous group of claims, listed on this document, are situated in the

ELLSWORTH (optional) Mining District; LA PAZ County, Arizona.

Line No.	AMC NUMBER	CLAIM/SITE NAME	COUNTY RECORDER DATA (If available)	TWP	RNG	SEC
1	365440	GOLDEN PEARL #1	2005-02837	4N	12W	6
2	365441	GOLDEN PEARL #2	2005-02838	4N	12W	6
3	365442	GOLDEN PEARL #3	2005-02839	4N	12W	6
4	365443	GOLDEN PEARL #4	2005-02840	4N	12W	6
5	365444	GOLDEN PEARL #5	2005-02841	4N	12W	6
6	365445	GOLDEN PEARL #6	2005-02842	4N	12W	6

ENTERED INTO COMPUTER
 DEC 20 2010 *pb*

AFFIDAVIT OF PERFORMANCE OF ANNUAL WORK – page 2

RECEIVED
 PIMA COUNTY OFFICE
 2010 NOV 17 A 11:59
 PUEBLO, ARIZONA
 BLM
 Date
 Stamp

7	365446	GOLDEN PEARL #7	2005 - 02843	4N	12W	6
8	365447	GOLDEN PEARL #8	2005 - 02844	5N	12W	31
9	365448	GOLDEN PEARL #9	2005 - 02845	4N	13W	1
10				4N	12W	6

6. That between the dates starting at 12 o'clock noon on September 1, 20 09 and ending at 12 o'clock noon on September 1, 20 10 at least \$ 1700.00 dollars worth of work and improvements were done and performed upon said claim(s) or upon one or more of a contiguous group of claims for the benefit of all, wholly or partly outside of a contiguous group of claims for the benefit of all, not including the location work.

7. That the following persons were employed to perform the work and improvements described herein: RODNEY HARALSON
ERIK TAVIS ZACHARY HECKMAN HANK SULFRIDGE, GARY MOORE, RODNEY PETTAS

8. That the work and improvements performed were: ROAD MAINTENANCE, SAMPLING BY CRUSHING TRAPS TO
AND SEPARATION MOVE ORE STOCK REPAIRING VANDALISM ON MINE SHAFT, REPLACE
COVER OF SHAFT, SAFETY SIGNS REPAIR MONUMENTS DESTROYED BY VANDALISM SEARCHING INVESTIG

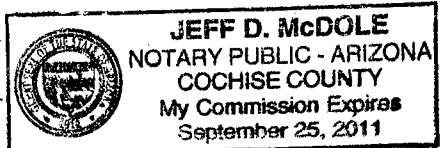
9. Dated: 10/15/2010 Signature Raymond V. Dover Rodney A. Haralson

SUBSCRIBED AND SWORN TO before me, a Notary Public, this 15 day of Oct 20 10

By: Rodney A. Haralson + Raymond V. Dover

Notary Public Jeff D. McDole

My Commission Expires Sept. 25, 2011



Bureau of Land Management
 Arizona State Office
www.az.blm.gov

No. of Claims: 9 x \$10 = 90.00
 Check No.: _____ Init. SPJ
 Receipt No.: 2247886
 For BLM Use Only

United States Department of the Interior
 Bureau of Land Management
 LANDS/RECREATION & PLANNING
 ONE N CENTRAL AVE
 PHOENIX, AZ 85004 -2203
 Phone:

Receipt

No:

2247886

Transaction #: 2318987		ENTERED INTO COMPUTER
Date of Transaction: 11/17/2010		
CUSTOMER:		
DEC 20 2010 <i>FB</i>		
RAYMOND V DOVER 3374 W THUNDERBIRD TRL BENSON, AZ 85602-7656 US		

LINE #	QTY	DESCRIPTION	REMARKS	UNIT PRICE	TOTAL
1	1.00	LOCATABLE MINERALS / MINING CLAIMS-NOT NEW-UNADJUD, ONE AUTH NO. ONLY / MINING CLAIM MONEY RECEIVED CASES: AMC365440/\$90.00	POL-9	- n/a -	90.00
TOTAL:					\$90.00

PAYMENT INFORMATION					
1	AMOUNT:	90.00	POSTMARKED:	11/13/2010	
	TYPE:	CHECK	RECEIVED:	11/17/2010	
	CHECK NO:	3067			
	NAME:	HARALSON, RODNEY 25105 E APACHE TRAIL BENSON AZ 85602 US			

REMARKS

This receipt was generated by the automated BLM Collections and Billing System and is a paper representation of a portion of the official electronic record contained therein.

AMC 365440

Form 3830-2
(March 2007)

UNITED STATES DEPARTMENT OF THE INTERIOR
BUREAU OF LAND MANAGEMENT

MAINTENANCE FEE WAIVER CERTIFICATION

231

FORM APPROVED
OMB NO. 1004-0114
2010

SEE INSTRUCTIONS ON REVERSE

1. This small miner waiver is filed for the assessment year beginning at noon on September 1, 2009 and ending at noon on September 1, 2010
2. The undersigned and all related parties owned ten or fewer mining claims, mill, or tunnel sites located and maintained on Federal lands in the United States of America on September 1, 2009
3. The undersigned have performed the assessment work required by law for each mining claim listed prior to filing this waiver and understand that by filing this form; an affidavit of assessment work must be recorded by the December 30th following the filing of this waiver.
4. The undersigned understand that if the assessment work obligation has not yet come due under 30 U.S.C. 28 (for those claims in their first assessment year only); a notice of intent to hold reciting this condition must be recorded by the December 30th following the filing of this waiver.
5. The undersigned understand that mill and tunnel sites may also be listed upon this waiver and be waived from payment of the maintenance fee; and that a notice of intent to hold for these sites is required to be recorded by the December 30th immediately following the filing of this waiver.
6. The undersigned understand and acknowledge that pursuant to 43 U.S.C. 1212 and 18 U.S.C. 1001; the filing or recording of a false, fictitious, or fraudulent document with the Bureau of Land Management may result in a fine of up to \$250,000, a prison term not to exceed five years, or both.
7. The mining claims, mill or tunnel sites for which this waiver from payment of the maintenance fees is requested are:

CLAIM OR SITE NAME	BLM RECORDATION SERIAL NUMBER
1. GOLDEN PEARL #1	AMC 365440
2. GOLDEN PEARL #2	AMC 365441
3. GOLDEN PEARL #3	AMC 365442
4. GOLDEN PEARL #4	AMC 365443
5. GOLDEN PEARL #5	AMC 365444
6. GOLDEN PEARL #6	AMC 365445
7. GOLDEN PEARL #7	AMC 365446
8. GOLDEN PEARL #8	AMC 365447
9. GOLDEN PEARL #9	AMC 365448
10.	

The owner(s) (claimants) of the above mining claims and sites are:

RODNEY HARALSON
(Owner's Name - Please Print)
25105 E. APACHE TRAIL
(Street or P.O. Box)
BENSON AZ 85602
(City) (State) (Zip Code)

Rodney Haralson
(Owner's Signature)

RAYMOND V DOVER
(Owner's Name - Please Print)
3374 W THUNDERBIRD TRAIL
(Street or P.O. Box)
BENSON AZ 85602
(City) (State) (Zip Code)

Raymond V Dover
(Owner's Signature)

(Owner's Name - Please Print)
(Street or P.O. Box)
(City) (State) (Zip Code)

(Owner's Signature)

9/9/2010 TS

(Continued on page 2)

ENTERED INTO COMPUTER

(Owner's Name - Please Print) _____ (Owner's Signature)

(Street or P.O. Box) _____ (City) _____ (State) _____ (Zip Code)

(Owner's Name - Please Print) _____ (Owner's Signature)

(Street or P.O. Box) _____ (City) _____ (State) _____ (Zip Code)

(Owner's Name - Please Print) _____ (Owner's Signature)

(Street or P.O. Box) _____ (City) _____ (State) _____ (Zip Code)

(Owner's Name - Please Print) _____ (Owner's Signature)

(Street or P.O. Box) _____ (City) _____ (State) _____ (Zip Code)

INSTRUCTIONS

1. This certification is made under the provisions of § 1744 of Title 43 and § 28-28k of Title 30 of the United States Code; and the regulations thereunder (43 CFR Part 3830).
2. The claimant(s) **must** fill in the dates in paragraph 1 for the beginning and ending of the assessment year for which this waiver is sought.
3. The claimant(s) **must** fill in the date in paragraph 2 for the beginning of the assessment year for which this waiver is sought.
4. All claim and site names and Bureau of Land Management (BLM) serial numbers **must** be listed for the mining claims, mill sites, and tunnel sites for which the waiver is sought.
5. All owners of the mining claims, mill sites, and tunnel sites and their addresses **must** be given.
6. This waiver form **must** be signed by all the claimants or their designated agent, in original form. If an agent is designated, a notarized designation of agent, signed by all of the claimants with proper address given, **must** be submitted with this waiver.
7. This form **must** be filed no later than September 1st for the upcoming assessment year in the BLM State Office where the mining claims or sites are recorded, or the waiver cannot be granted by the BLM. (Example: to obtain a waiver for the assessment year 2000, which begins at noon on September 1, 1999, you **must** qualify for and file for a waiver no later than September 1, 1999, in the proper BLM State Office).
8. For all mining claims which require assessment work, you **must** record an affidavit of labor on or before the December 30th immediately following the filing of this waiver. For all other mining claims or sites waived, you **must** record a notice of intent to hold on or before the December 30th immediately following the filing of this waiver.
9. Mill and tunnel sites may also be listed upon this waiver and be waived from payment of the maintenance fee. A notice of intent to hold for these sites is required to be filed by the December 30th following the filing of this waiver.

NOTICE/BURDEN HOURS STATEMENT

The Privacy Act of 1974, *as amended*, and the regulation in 43 CFR 2.48(d) provide that you be furnished the following information in connection with the information required by this certification of waiver from rental fees.

AUTHORITY: 30 U.S.C. 28-28k; 43 U.S.C. 1201, 1457, 1740, and 1744; and 43 CFR 3830.

PRINCIPLE PURPOSE: This information is to be used to verify that the owner(s) (claimants) of a mining claim has complied with 30 U.S.C. 28f and is entitled to perform assessment work in lieu of paying the maintenance fee for the mining claims listed on this form.

ROUTINE USE: (1) Adjudication of the claimant(s) certification of waiver from paying the maintenance fee otherwise required by 30 U.S.C. 28f. (2) Disclosure may be made to appropriate Federal agencies when location is made within the agency's geographic area of responsibility. (3) Information from the record and/or the record will be transferred to the appropriate Federal, State, or local agency, or a member of the public in response to a specific request for pertinent information. (4) Information may also be provided to the Department of Justice or in a proceeding before a court or adjudicative body; or to Federal, State, local or foreign agencies when needed for enforcement of civil or criminal codes or applicable regulations concerning title rights upon the public land.

EFFECT OF NOT PROVIDING INFORMATION: Disclosure of this information is required by 30 U.S.C. 28f and 43 CFR Part 3830 for those qualified claimants wishing to take the small miner waiver allowed. Failure to supply the information required in this form to support the claimants certification of waiver from payment of the otherwise required maintenance fees will result in the waiver being disallowed and the mining claims subject to forfeiture by BLM under 30 U.S.C. 28i.

The Paperwork Reduction Act of 1995 requires us to inform you that:
This information is being collected to allow the BLM to determine if you qualify for a waiver from the payment of \$100 per mining claim or site maintenance fee established in 30 U.S.C. 28f and the implementing regulations at 43 CFR 3830. A response to this request is required in accordance with the statute to obtain your benefit.

BLM would like you to know that you do not have to respond to this, or any other, Federal agency-sponsored information collection unless it displays a currently valid OMB control number.

Public reporting burden for this form is estimated to average 20 minutes (.33 hours) per response, including time to review instructions, gathering and maintaining data, and completing and reviewing the form. Direct comments regarding this burden estimate, or any other aspect of this form, to the U.S. Department of the Interior, Bureau of Land Management, (1004-0114) Bureau Information Collection Clearance Officer (WO-630), Mail Stop 401 LS, 1849 C St., N.W., Washington, D.C. 20240.

FOR OFFICIAL USE ONLY


RECEIVED
BLM AZ STATE OFFICE
PHOENIX, ARIZONA
2000 JUN 12 P 12:54

RAYMOND V DOVER
3374 W THUNDER BIRD TRL
BENSON AZ 85602

RECEIVED
BLM AZ STATE OFFICE
2010 AUG 12 P 12:54
PHOENIX, ARIZONA

TUCSON AZ 856

11 AUG 2010 PM 4 T



UNITED STATES DEPARTMENT OF INTERIOR
BUREAU OF LAND MANAGEMENT
ARIZONA STATE OFFICE
MINING CLAIMS DIV
ONE NORTH CENTRAL SUITE 800
PHOENIX AZ 85004-4427

85004+4427





Raymond Dover
3374 W. Thunderbird Trl.
Benson, AZ 85602-7656



WHEN RECORDED MAIL TO:

RAY DOVER
3374 CHURCHLAND RD
TANSON AZ 85080

2010-714

Page 1 of 2

Requested By: RAY DOVER

SHELLY D BAKER, RECORDER

OFFICIAL RECORDS OF LA PAZ COUNTY, AZ

07-29-2010 01:28 PM Recording Fee \$14.00

(THIS SPACE RESERVED FOR RECORDING INFORMATION)

CAPTION HEADING:

LIEN RELEASE - FEE WAIVER

PHOENIX, ARIZONA

2010 AUG 12 P 12:54

RECEIVED
DLM AZ STATE OFFICE

Requested By: RAYMOND DOVER
SHELLY D BAKER, RECORDER
OFFICIAL RECORDS OF LA PAZ COUNTY, AZ
10-21-2009 02:06 PM Recording Fee \$19.00

When Recorded Return Document to:

RAYMOND V DOVER
3374 W THUNDERBIRL TRL
BENSON AZ 85602

AMC 365440

Check here is this is a change of address.

Telephone: 520 586 3415

E-mail address: _____



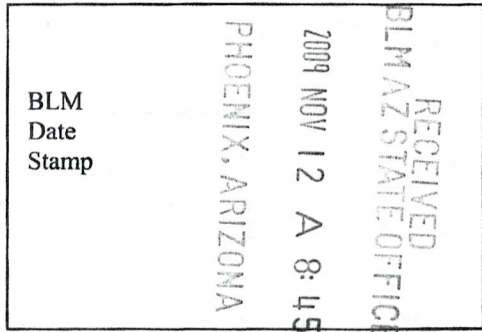
AFFIDAVIT OF PERFORMANCE OF ANNUAL WORK

1. State of Arizona, County of LA PAZ ss:

2. I (Name) RAYMOND V DOVER

3. Reside at (Address) 3374 W THUNDERBIRL TRAIL
BENSON AZ 85602

City BENSON County COCHISE



State AZ Zip 85602 being duly sworn, depose and say that I am a citizen of the United States, more than eighteen years of age, and that all of the facts set forth in this affidavit, subject to the provisions and penalties of 18 U.S.C. 1001 pertaining to the filing of false, fictitious, or fraudulent statements with the United States, are true and correct according to the best of my knowledge, information and belief.

4. Owner's name and address (If not shown in Items 1-3 above). RODNEY HARALSON
25105 E. APACHE TRAIL BENSON AZ 85602

5. That I am personally acquainted with the mining claim(s). The work and improvements were made by and at the expense of the owner(s) of said claim(s). Said contiguous group of claims, listed on this document, are situated in the

ELLS WORTH (optional) Mining District; LA PAZ County, Arizona.

Line No.	AMC NUMBER	CLAIM/SITE NAME	COUNTY RECORDER DATA (If available)	TWP	RNG	SEC
1	365440	GOLDEN PEARL #1	2005-02837	4 N	12 W	6
2	365441	GOLDEN PEARL #2	2005-02838	4 N	12 W	6
3	365442	GOLDEN PEARL #3	2005-02839	4 N	12 W	6
4	365443	GOLDEN PEARL #4	2005-02840	4 N	12 W	6
5	365444	GOLDEN PEARL #5	2005-02841	4 N	12 W	6
6	365445	GOLDEN PEARL #6	2005-02842	4 N	12 W	6



AFFIDAVIT OF PERFORMANCE OF ANNUAL WORK - page 2

RECEIVED
 BLM AZ STATE OFFICE
 2009 NOV 12 A 8:45
 PHOENIX, ARIZONA
 BLM
 Date
 Stamp

7	365446	GOLDEN PEARL #7	2005-02843	4N	12W	6
8	365447	GOLDEN PEARL #8	2005-02844	5N	12W	31
9	365448	GOLDEN PEARL #9	2005-02845	4N	13W	1
10				4N	12W	6

6. That between the dates starting at 12 o'clock noon on September 1, 20⁰⁸ and ending at 12 o'clock noon on September 1, 20⁰⁹ at least \$ 1700.00 dollars worth of work and improvements were done and performed upon said claim(s) or upon one or more of a contiguous group of claims for the benefit of all, wholly or partly outside of a contiguous group of claims for the benefit of all, not including the location work.

7. That the following persons were employed to perform the work and improvements described herein: RODNEY HARALSON
RAYMOND DOVER ZACHARY HECKMAN SARAH HECKMAN RAYKENTAVIS ERICK TAVIS JANIE MURDOCK
LORRIE MURDOCK JONNET DOVER

8. That the work and improvements performed were: SAFETY SIGNS COLLAR WORK ORE ASSAYS BY
CRUSHING MILL SEPARATION RIPRAPING VANDALIZED MONUMENTS ROAD WORK TRIM TREES
RELOCATE ORE FROM TUNNEL TRANSPORTATION TO IMPROVE AND GET SAMPLES OF ORE FOR CRUSHING

9. Dated: 10.19.09 Signature: Raymond V. Dover Rodney A. Haralson

SUBSCRIBED AND SWORN TO before me, a Notary Public, this 19 day of Oct 20 09

By: Raymond V. Dover and Rodney A. Haralson

Notary Public [Signature]

My Commission Expires 10.30.2010

KARLA M. VILLEGAS
 NOTARY PUBLIC - ARIZONA
 COCHISE COUNTY
 My Commission Expires
 October 30, 2010

No. of Claims: 9 x \$10 = 90
 Check No.: 3482 Init. JMC
 Receipt No.: 2033516
 For BLM Use Only

Bureau of Land Management
 Arizona State Office
www.az.blm.gov

United States Department of the Interior
Bureau of Land Management
 BUSINESS & SUPPORT SVCS DIV
 ONE N CENTRAL AVE SUITE 800
 PHOENIX, AZ 85004 -4427
 Phone: (602) 417-9200

Receipt

No:

2033516

Transaction #: 2098754	
Date of Transaction: 11/12/2009	
CUSTOMER:	RAYMOND V DOVER 3374 W THUNDERBIRD TRL BENSON, AZ 85602-7656 US

LINE #	QTY	DESCRIPTION	REMARKS	UNIT PRICE	TOTAL
1	1.00	LOCATABLE MINERALS / MINING CLAIMS-NOT NEW-UNADJUD, ONE AUTH NO. ONLY / MINING CLAIM MONEY RECEIVED CASES: AMC365440/\$90.00	POL 2009/9	- n/a -	90.00
TOTAL:					\$90.00

PAYMENT INFORMATION					
1	AMOUNT:	90.00	POSTMARKED:	11/09/2009	
	TYPE:	CHECK	RECEIVED:	11/12/2009	
	CHECK NO:	3482			
	NAME:	DOVER, RAYMOND V 3374 W THUNDERBIRD TRL BENSON AZ 85602-7656 US			

REMARKS

This receipt was generated by the automated BLM Collections and Billing System and is a paper representation of a portion of the official electronic record contained therein.

635

Form 3830-2
(March 2007)

UNITED STATES DEPARTMENT OF THE INTERIOR
BUREAU OF LAND MANAGEMENT

MAINTENANCE FEE WAIVER CERTIFICATION

A.H.

FORM APPROVED
OMB NO. 1004-0114
Expires: February 28, 2010

AMC 365440

SEE INSTRUCTIONS ON REVERSE

1. This small miner waiver is filed for the assessment year beginning at noon on September 1, 2009 and ending at noon on September 1, 2010
2. The undersigned and all related parties owned ten or fewer mining claims, mill, or tunnel sites located and maintained on Federal lands in the United States of America on September 1, 2009
3. The undersigned have performed the assessment work **required by law** for each mining claim listed **prior to filing this waiver** and understand that by filing this form; an affidavit of assessment work **must** be recorded by the December 30th following the filing of this waiver.
4. The undersigned understand that if the assessment work obligation has not yet come due under 30 U.S.C. 28 (for those claims in their first assessment year only); a notice of intent to hold reciting this condition **must** be recorded by the December 30th following the filing of this waiver.
5. The undersigned understand that mill and tunnel sites may also be listed upon this waiver and be waived from payment of the maintenance fee; and that a notice of intent to hold for these sites is required to be recorded by the December 30th immediately following the filing of this waiver.
6. The undersigned understand and acknowledge that pursuant to 43 U.S.C. 1212 and 18 U.S.C. 1001; the filing or recording of a false, fictitious, or fraudulent document with the Bureau of Land Management may result in a fine of up to \$250,000, a prison term not to exceed five years, or both.
7. The mining claims, mill or tunnel sites for which this waiver from payment of the maintenance fees is requested are:

CLAIM OR SITE NAME	BLM RECORDATION SERIAL NUMBER
1. GOLDEN PEARL # 1	AMC 365440
2. GOLDEN PEARL # 2	AMC 365441
3. GOLDEN PEARL # 3	AMC 365442
4. GOLDEN PEARL # 4	AMC 365443
5. GOLDEN PEARL # 5	AMC 365444
6. GOLDEN PEARL # 6	AMC 365445
7. GOLDEN PEARL # 7	AMC 365446
8. GOLDEN PEARL # 8	AMC 365447
9. GOLDEN PEARL # 9	AMC 365448
10.	

The owner(s) (claimants) of the above mining claims and sites are:

RAYMOND V DOVER *Raymond V Dover*
 (Owner's Name - Please Print) (Owner's Signature)
3374 W. THUNDERBIRD TRAIL
 (Street or P.O. Box)
BENSON AZ 85602
 (City) (State) (Zip Code)

RODNEY HARALSON *Rodney Haralson*
 (Owner's Name - Please Print) (Owner's Signature)
25105 E. APACHE TRAIL
 (Street or P.O. Box)
BENSON AZ 85602
 (City) (State) (Zip Code)

 (Owner's Name - Please Print) (Owner's Signature)

 (Street or P.O. Box)

 (City) (State) (Zip Code)

RECEIVED
 BLM AZ STATE OFFICE
 2009 AUG 20 P 2:11
 PHOENIX, ARIZONA

(Continued on page 2)

ENTERED IN COMPUTER

RS 9/23/09

(Owner's Name - Please Print)	(Owner's Signature)		
(Street or P.O. Box)	(City)	(State)	(Zip Code)
(Owner's Name - Please Print)	(Owner's Signature)		
(Street or P.O. Box)	(City)	(State)	(Zip Code)
(Owner's Name - Please Print)	(Owner's Signature)		
(Street or P.O. Box)	(City)	(State)	(Zip Code)
(Owner's Name - Please Print)	(Owner's Signature)		
(Street or P.O. Box)	(City)	(State)	(Zip Code)

INSTRUCTIONS

- | | |
|--|---|
| <ol style="list-style-type: none"> 1. This certification is made under the provisions of § 1744 of Title 43 and § 28-28k of Title 30 of the United States Code; and the regulations thereunder (43 CFR Part 3830). 2. The claimant(s) must fill in the dates in paragraph 1 for the beginning and ending of the assessment year for which this waiver is sought. 3. The claimant(s) must fill in the date in paragraph 2 for the beginning of the assessment year for which this waiver is sought. 4. All claim and site names and Bureau of Land Management (BLM) serial numbers must be listed for the mining claims, mill sites, and tunnel sites for which the waiver is sought. 5. All owners of the mining claims, mill sites, and tunnel sites and their addresses must be given. 6. This waiver form must be signed by all the claimants or their designated agent, in original form. If an agent is designated, a notarized designation of agent, signed by all of the claimants with proper address given, must be submitted with this waiver. | <ol style="list-style-type: none"> 7. This form must be filed no later than September 1st for the upcoming assessment year in the BLM State Office where the mining claims or sites are recorded, or the waiver cannot be granted by the BLM. (Example: to obtain a waiver for the assessment year 2000, which begins at noon on September 1, 1999, you must qualify for and file for a waiver no later than September 1, 1999, in the proper BLM State Office). 8. For all mining claims which require assessment work, you must record an affidavit of labor on or before the December 30th immediately following the filing of this waiver. For all other mining claims or sites waived, you must record a notice of intent to hold on or before the December 30th immediately following the filing of this waiver. 9. Mill and tunnel sites may also be listed upon this waiver and be waived from payment of the maintenance fee. A notice of intent to hold for these sites is required to be filed by the December 30th following the filing of this waiver. |
|--|---|

NOTICE/BURDEN HOURS STATEMENT

The Privacy Act of 1974, *as amended*, and the regulation in 43 CFR 2.48(d) provide that you be furnished the following information in connection with the information required by this certification of waiver from rental fees.

AUTHORITY: 30 U.S.C. 28-28k; 43 U.S.C. 1201, 1457, 1740, and 1744, and 43 CFR 3830.

PRINCIPLE PURPOSE: This information is to be used to verify that the owner(s) (claimants) of a mining claim has complied with 30 U.S.C. 28f and is entitled to perform assessment work in lieu of paying the maintenance fee for the mining claims listed on this form.

ROUTINE USE: (1) Adjudication of the claimant(s) certification of waiver from paying the maintenance fee otherwise required by 30 U.S.C. 28f. (2) Disclosure may be made to appropriate Federal agencies when location is made within the agency's geographic area of responsibility. (3) Information from the record and/or the record will be transferred to the appropriate Federal, State, or local agency, or a member of the public in response to a specific request for pertinent information. (4) Information may also be provided to the Department of Justice or in a proceeding before a court or adjudicative body; or to Federal, State, local or foreign agencies when needed for enforcement of civil or criminal codes or applicable regulations concerning title rights upon the public land.

EFFECT OF NOT PROVIDING INFORMATION: Disclosure of this information is required by 30 U.S.C. 28f and 43 CFR Part 3830 for those qualified claimants wishing to take the small miner waiver allowed. Failure to supply the information required in this form to support the claimants certification of waiver from payment of the otherwise required maintenance fees will result in the waiver being disallowed and the mining claims subject to forfeiture by BLM under 30 U.S.C. 28i.

The Paperwork Reduction Act of 1995 requires us to inform you that:

This information is being collected to allow the BLM to determine if you qualify for a waiver from the payment of \$100 per mining claim or site maintenance fee established in 30 U.S.C. 28f and the implementing regulations at 43 CFR 3830. A response to this request is required in accordance with the statute to obtain your benefit.

BLM would like you to know that you do not have to respond to this, or any other, Federal agency-sponsored information collection unless it displays a currently valid OMB control number.

Public reporting burden for this form is estimated to average 20 minutes (.33 hours) per response, including time to review instructions, gathering and maintaining data, and completing and reviewing the form. Direct comments regarding this burden estimate, or any other aspect of this form, to the U.S. Department of the Interior, Bureau of Land Management, (1004-0114) Bureau Information Collection Clearance Officer (WO-630), Mail Stop 401 LS, 1849 C St., N.W., Washington, D.C. 20240.

FOR OFFICIAL USE ONLY

2009-02948
Page 1 of
Requested RAYMOND DOVER
SHELLY D BAKER, RECORDER
OFFICIAL RECORDS OF LA PAZ COUNTY, AZ
08-05-2009 03:59 PM Recording Fee \$14.00

WHEN RECORDED RETURN TO:

RAYMOND DOVER
3374 W THUNDERBIRD TRL
BENSON AZ 85602-9719



(THIS SPACE RESERVED FOR RECORDING INFORMATION)

CAPTION HEADING: MAINTENANCE FEE WAVIER

RECEIVED
BLM AZ STATE OFFICE
2009 AUG 20 P 2:11
PHOENIX, ARIZONA

When Recorded Return Document to:

RAYMOND V DOVER
3374 W THUNDERBIRD TRAIL
BENSON AZ 85602

AMC 365440



Check here if this is a change of address.

Telephone: _____

E-mail address: RVJBDJ69@gmail.com

AFFIDAVIT OF PERFORMANCE OF ANNUAL WORK

1. State of Arizona, County of LA PAZ ss:

2. I (Name) RODNEY HARRISON

3. Reside at (Address) 25105 E APACHE

TRAIL
City BENSON County COCHISE

RECEIVED
BLMAZ STATE OFFICE
2008 NOV -4 A 8:18
PHOENIX, ARIZONA

State AZ Zip 85602 being duly sworn, depose and say that I am a citizen of the United States, more than eighteen years of age, and that all of the facts set forth in this affidavit, subject to the provisions and penalties of 18 U.S.C. 1001 pertaining to the filing of false, fictitious, or fraudulent statements with the United States, are true and correct according to the best of my knowledge, information and belief.

4. Owner's name and address (if not shown in items 1-3 above). RAYMOND V DOVER
3374 W THUNDERBIRD TRAIL BENSON AZ 85602

5. That I am personally acquainted with the mining claim(s). The work and improvements were made by and at the expense of the owner(s) of said claim(s). Said contiguous group of claims, listed on this document, are situated in the

ELLSWORTH (optional) Mining District; LA PAZ County, Arizona.

Line No.	AMC NUMBER	CLAIM/SITE NAME	COUNTY RECORDER DATA (if available)	TWP	RNG	SEC
1	365440	GOLDEN PEARL #1	2005-02837	4N	12W	6
2	365441	GOLDEN PEARL #2	2005-02838	4N	12W	32
3	365442	GOLDEN PEARL #3	2005-02839	4N	12W	6
4	365443	GOLDEN PEARL #4	2005-02840	5N	12W	31
5	365444	GOLDEN PEARL #5	2005-02841	4N	12W	6
6	365445	GOLDEN PEARL #6	2005-02842	4N	12W	6

RE 1/12/09

ENTERED IN COM UNIT

AFFIDAVIT OF PERFORMANCE OF ANNUAL WORK -- page 2



RECEIVED
 BLM AZ STATE OFFICE
 PHOENIX, ARIZONA
 2008 NOV - 4 A 8: 08
 BLM Date Stamp

7	365446	GOLDEN PEARL #7	2005-02843	4N	12W	8
8	365447	GOLDEN PEARL #8	2005-02844	5N	12W	32
9	365448	GOLDEN PEARL #9	2005-02845	5N	12W	31
				4N	13W	1
10				4N	12W	6

6. That between the dates starting at 12 o'clock noon on September 1, 20 07 and ending at 12 o'clock noon on September 1, 20 08 at least \$ 1500.00 dollars worth of work and improvements were done and performed upon said claim(s) or upon one or more of a contiguous group of claims for the benefit of all, wholly or partly outside of a contiguous group of claims for the benefit of all, not including the location work.

7. That the following persons were employed to perform the work and improvements described herein: RODNEY

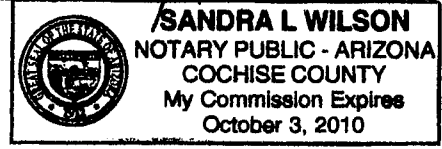
HARALSON SAM WISE MAX KARTCHER RAYMOND DOWER ZACHARY HECKMAN ERIC DOWER

8. That the work and improvements performed were: MAINTAINING ROAD, SEVERAL TRIPS TO MINE ORE SAMPLING, VISUAL TESTS AND SAMPLES, MAINTAINING SAFETY SIGNS, REPLACING MORTAR DESTROYED BY ANIMALS OR VANDALISM; CHEMICAL TESTINGS OF GOLD, CONCENTRATING SMALL ORE SAMPLE

9. Dated: 9/18/2008 Signature: Raymond Dower Rody A Haralson

SUBSCRIBED AND SWORN TO before me, a Notary Public, this 18 day of Sept. 20 08

By: SANDRA L. WILSON
 Notary Public Sandra Wilson
 My Commission Expires 10/3/10



Bureau of Land Management
 Arizona State Office

No. of Claims: 9 x \$10 = 90.00
 Check No. 2058 Init. SB
 Receipt No.: 1815056
 For BLM Use Only

United States Department of the Interior
 Bureau of Land Management
 BUSINESS & SUPPORT SVCS DIV
 ONE N CENTRAL AVE SUITE 800
 PHOENIX, AZ 85004 -4427
 Phone: (602) 417-9200

Receipt

No: 1815056

Transaction #: 1873716	
Date of Transaction: 11/06/2008	
CUSTOMER:	RAYMOND V DOVER 3374 W THUNDERBIRD TRL BENSON,AZ 85602-7656 US

LINE #	QTY	DESCRIPTION	REMARKS	UNIT PRICE	TOTAL
1	1.00	LOCATABLE MINERALS / MINING CLAIMS-NOT NEW-UNADJUD,ONE AUTH NO. ONLY / MINING CLAIM MONEY RECEIVED CASES: AMC365440/\$90.00	POL	- n/a -	90.00
TOTAL:					\$90.00

PAYMENT INFORMATION					
1	AMOUNT:	90.00	POSTMARKED:	10/31/2008	
	TYPE:	CHECK	RECEIVED:	11/04/2008	
	CHECK NO:	2058			
	NAME:	DOVER, RAYMOND 3374 W THUNDERBIRD TRL BENSON AZ 85602-7656 US			

REMARKS

This receipt was generated by the automated BLM Collections and Billing System and is a paper representation of a portion of the official electronic record contained therein.

Form 3830-2
(November 2007)

UNITED STATES
DEPARTMENT OF THE INTERIOR
BUREAU OF LAND MANAGEMENT

9/5c

MAINTENANCE FEE WAIVER CERTIFICATION

FORM APPROVED
OMB NO. 1004-0114
Expires: February 28, 2010

SEE INSTRUCTIONS ON PAGE 2

AMC 365440 (288)

1. This small miner waiver is filed for the assessment year beginning at noon on September 1, 2008 and ending at noon on September 1, 2009.
2. The undersigned and all related parties owned ten or fewer mining claims, mill, or tunnel sites located and maintained on Federal lands in the United States of America on September 1, 2008.
3. The undersigned have performed the assessment work required by law for each mining claim listed prior to filing this waiver and understand that by filing this form; an affidavit of assessment work must be recorded by the December 30th following the filing of this waiver.
4. The undersigned understand that if the assessment work obligation has not yet come due under 30 U.S.C. 28 (for those claims in their first assessment year only); a notice of intent to hold reciting this condition must be recorded by the December 30th following the filing of this waiver.
5. The undersigned understand that mill and tunnel sites may also be listed upon this waiver and be waived from payment of the maintenance fee; and that a notice of intent to hold for these sites is required to be recorded by the December 30th immediately following the filing of this waiver.
6. The undersigned understand and acknowledge that pursuant to 43 U.S.C. 1212 and 18 U.S.C. 1001; the filing or recording of a false, fictitious, or fraudulent document with the Bureau of Land Management may result in a fine of up to \$250,000, a prison term not to exceed five years, or both.
7. The mining claims, mill or tunnel sites for which this waiver from payment of the maintenance fees is requested are:

CLAIM OR SITE NAME	BLM RECORDATION SERIAL NUMBER
1. GOLDEN PEARL #1	AMC 365440
2. GOLDEN PEARL #2	AMC 365441
3. GOLDEN PEARL #3	AMC 365442
4. GOLDEN PEARL #4	AMC 365443
5. GOLDEN PEARL #5	AMC 365444
6. GOLDEN PEARL #6	AMC 365445
7. GOLDEN PEARL #7	AMC 365446
8. GOLDEN PEARL #8	AMC 365447
9. GOLDEN PEARL #9	AMC 365448
10.	

The owner(s) (claimants) of the above mining claims and sites are:

RODNEY HARALSON ✓
(Owner's Name - Please Print)

Rodney A. Haralson
(Owner's Signature)

25105 E APACHE TRAIL
(Street or P.O. Box)

BENSON AZ 85602
(City) (State) (Zip Code)

RAYMOND V DOVER ✓
(Owner's Name - Please Print)

Raymond V. Dover
(Owner's Signature)

3374 W THUNDERBIRD TRAIL
(Street or P.O. Box)

BENSON AZ 85602
(City) (State) (Zip Code)

(Owner's Name - Please Print)

(Street or P.O. Box)

(City) (State) (Zip Code)

RECEIVED
BLM AZ STATE OFFICE
PHOENIX, ARIZONA
2008 AUG 19 P 2:42

RE 9/17/08

(Owner's Name - Please Print)	(Owner's Signature)		
(Street or P.O. Box)	(City)	(State)	(Zip Code)
(Owner's Name - Please Print)	(Owner's Signature)		
(Street or P.O. Box)	(City)	(State)	(Zip Code)
(Owner's Name - Please Print)	(Owner's Signature)		
(Street or P.O. Box)	(City)	(State)	(Zip Code)
(Owner's Name - Please Print)	(Owner's Signature)		
(Street or P.O. Box)	(City)	(State)	(Zip Code)

Title 18 U.S.C. Section 1001 and Title 43 U.S.C. Section 1212 makes it a crime for any person knowingly and willfully to make to any department or agency of the United States any false, fictitious or fraudulent statements or representations as to any matter within its jurisdiction.

INSTRUCTIONS

1. This certification is made under the provisions of §1744 of Title 43 and § 28-28k of Title 30 of the United States Code; and the regulations thereunder (43 CFR Part 3830).
2. The claimant(s) must fill in the dates in paragraph 1 for the beginning and ending of the assessment year for which this waiver is sought.
3. The claimant(s) must fill in the date in paragraph 2 for the beginning of the assessment year for which this waiver is sought.
4. All claim and site names and Bureau of Land Management (BLM) serial numbers must be listed for the mining claims, mill sites, and tunnel sites for which the waiver is sought.
5. All owners of the mining claims, mill sites, and tunnel sites and their addresses must be given.
6. This waiver form must be signed by all the claimants or their designated agent, in original form. If an agent is designated, a notarized designation of agent, signed by all of the claimants with proper address given, must be submitted with this waiver.
7. This form must be filed no later than September 1st for the upcoming assessment year in the BLM State Office where the mining claims or sites are recorded, or the waiver cannot be granted by the BLM. (Example: to obtain a waiver for the assessment year 2000, which begins at noon on September 1, 1999, you must qualify for and file for a waiver no later than September 1, 1999, in the proper BLM State Office).
8. For all mining claims which require assessment work, you must record an affidavit of labor on or before the December 30th immediately following the filing of this waiver. For all other mining claims or sites waived, you must record a notice of intent to hold on or before the December 30th immediately following the filing of this waiver.
9. Mill and tunnel sites may also be listed upon this waiver and be waived from payment of the maintenance fee. A notice of intent to hold for these sites is required to be filed by the December 30th following the filing of this waiver.

BLM VAS STATE OFFICE
 RECEIVED
 PHOENIX, ARIZONA
 2008 AUG 19 10 51 AM

RECEIVED
 BLM AZ STATE OFFICE
 2008 AUG 19 10 51 AM
 PHOENIX, ARIZONA

FOR OFFICIAL USE ONLY

WHEN RECORDED MAIL TO:

RAYMOND V DOVER
3374 W THUNDERBIRD TRAIL
BENSON AZ 85602

2008-5739

Page 1 of

Requested By: RAY DOVER

SHELLY D BAKER, RECORDER

OFFICIAL RECORDS OF LA PAZ COUNTY, AZ

08-01-2008 03:29 PM Recording Fee \$14.00



(THIS SPACE RESERVED FOR RECORDING INFORMATION)

CAPTION HEADING: MAINTENANCE FEE WAIVER

Please FILE AND
RETURN AFFIDAVITS OF
LABOR TO

AMC 365440

RAYMOND V DOVER
3374 W THUNDERBIRD TRL
BENSON AZ 85602

PHONE # 520 586 3415
CEL 520 850 9025
ALT CEL 520 850 8577

ALT
RETURN

RODNEY HARALSON
25105 E APACHE TRAIL
BENSON AZ 85602

PH 520 586 4439

CEL

520 977 5711

RE 12/12/07

ENTERED IN COMPUTER



When Recorded Return Document to:
RAYMOND V DOVER
3374 W THUNDERBIRD TRL
BENSON AZ 85602

Check here is this is a change of address.

Telephone: _____
E-mail address: RVSBDJ6@PeopleAz.com

AFFIDAVIT OF PERFORMANCE OF ANNUAL WORK

1. State of Arizona, County of LA PAZ ss:
2. I (Name) RAYMOND V DOVER
3. Reside at (Address) 3374 W. THUNDERBIRD TRAIL
City BENSON County COCHISE

RECEIVED
BLM AZ STATE OFFICE
2007 DEC - 3 A 7:53
PHOENIX, ARIZONA
BLM
Date
Stamp

State AZ Zip 85602 being duly sworn, depose and say that I am a citizen of the United States, more than eighteen years of age, and that all of the facts set forth in this affidavit, subject to the provisions and penalties of 18 U.S.C. 1001 pertaining to the filing of false, fictitious, or fraudulent statements with the United States, are true and correct according to the best of my knowledge, information and belief.

4. Owner's name and address (If not shown in items 1-3 above). RODNEY HARALSON
25105 E APACHE TRAIL BENSON AZ 85602

5. That I am personally acquainted with the mining claim(s). The work and improvements were made by and at the expense of the owner(s) of said claim(s). Said contiguous group of claims, listed on this document, are situated in the ELLSWORTH (optional) Mining District; LA PAZ County, Arizona.

Line No.	AMC NUMBER	CLAIM/SITE NAME	COUNTY RECORDER DATA (If available)	TWP	RNG	SEC
1	365440	GOLDEN PEARL #1	2005-02837	4N	12W	6
2	365441	GOLDEN PEARL #2	2005-02838	4N	12W	6
3	365442	GOLDEN PEARL #3	2005-02839	4N	12W	6
4	365443	GOLDEN PEARL #4	2005-02840	4N	12W	6
5	365444	GOLDEN PEARL #5	2005-02841	4N	12W	6
6	365445	GOLDEN PEARL #6	2005-02842	4N	12W	6

AFFIDAVIT OF PERFORMANCE OF ANNUAL WORK - page 2

RECEIVED
BLM, AZ STATE OFFICE
2007 DEC - 3 A 7:53
PHOENIX, ARIZONA

BLM
Date
Stamp

7	365446	GOLDEN PEARL #7	2005 - 02843	4 N	12 W	6
				5 N	12 W	32
8	365447	GOLDEN PEARL #8	2005 - 02844	5 N	12 W	31
9	365448	GOLDEN PEARL #9	2005 - 02845	4 N	13 W	1
				4 N	12 W	6
10						

6. That between the dates starting at 12 o'clock noon on September 1, 2006 and ending at 12 o'clock noon on September 1, 2007 at least \$ 1500.00 dollars worth of work and improvements were done and performed upon said claim(s) or upon one or more of a contiguous group of claims for the benefit of all, wholly or partly outside of a contiguous group of claims for the benefit of all, not including the location work.

7. That the following persons were employed to perform the work and improvements described herein: RODNEY HARALSON, RAYMOND V DOVER, ERIK DOVER, BARBARA HARALSON, ZACKARY HECKMAN

8. That the work and improvements performed were: SEVERAL TRIPS TRANSPORTING & REMOVING AND CRUSHING SAMPLES FOR ASSAYING, ASSAYING, CONCENTRATION OF SMALL AMOUNT OF ORES, VISUAL AND CHEMICAL TEST OF GOLD IN ORE, ROAD MAINTENANCE, MAINTAIN SAFETY SIGNS, REPLACE & REPAIR MONUMENTS AND PAPERS DESTROYED BY VANDALISM

9. Dated: 10-20-07 Signature: Raymond V Dover

SUBSCRIBED AND SWORN TO before me, a Notary Public, this 20th day of October 2007

By: Raymond V. Dover

Notary Public Rachelle R Dechert

My Commission Expires 5-2-2011

RACHELLE R. DECHERT
NOTARY PUBLIC - ARIZONA
COCHISE COUNTY
My Commission Expires
May 2, 2011

Bureau of Land Management
Arizona State Office

No. of Claims: 9 x \$10 = 90.00
Check No.: 1952 Init SB
Receipt No.: 1613699
For BLM Use Only

United States Department of the Interior
Bureau of Land Management
 BUSINESS & SUPPORT SVCS DIV
 ONE N CENTRAL AVE SUITE 800
 PHOENIX, AZ 85004 -4427
 Phone: (602) 417-9200

Receipt

No: 1613699

Transaction #: 1666556	
Date of Transaction: 12/04/2007	
CUSTOMER:	RAYMOND DOUCR 3374 W THUNDERBIRD TRL BENSON,AZ 85602

LINE #	QTY	DESCRIPTION	REMARKS	UNIT PRICE	TOTAL
1	1.00	LOCATABLE MINERALS / MINING CLAIMS-NOT NEW-UNADJUD,ONE AUTH NO. ONLY / MINING CLAIM MONEY RECEIVED (455) CASES: AMC365440/\$90.00	POL	- n/a -	90.00
TOTAL:					\$90.00

PAYMENT INFORMATION					
1	AMOUNT:	\$90.00	POSTMARKED:	11/28/07 0:00	
	TYPE:	CHECK	RECEIVED:	12/03/2007	
	CHECK NO:	1952			
	NAME:	DOVER, RAYMOND 3374 W THUNDERBIRD TRL BENSON AZ 85602			

REMARKS

This receipt was generated by the automated BLM Collections and Billing System and is a paper representation of a portion of the official electronic record contained therein.

Form 3830-2
(January 2004)

UNITED STATES DEPARTMENT OF THE INTERIOR
BUREAU OF LAND MANAGEMENT

MAINTENANCE FEE WAIVER CERTIFICATION

SEE INSTRUCTIONS ON REVERSE

251 RE

FORM APPROVED
OMB NO. 1004-0114
Expires: December 31, 2008

AMC 365440

1. This small miner waiver is filed for the assessment year beginning at noon on September 1, 2007 and ending at noon on September 1, 2008
2. The undersigned and all related parties owned ten or fewer mining claims, mill, or tunnel sites located and maintained on Federal lands in the United States of America on September 1, 2007.
3. The undersigned have performed the assessment work required by law for each mining claim listed prior to filing this waiver and understand that by filing this form; an affidavit of assessment work must be recorded by the December 30th following the filing of this waiver.
4. The undersigned understand that if the assessment work obligation has not yet come due under 30 U.S.C. 28 (for those claims in their first assessment year only); a notice of intent to hold reciting this condition must be recorded by the December 30th following the filing of this waiver.
5. The undersigned understand that mill and tunnel sites may also be listed upon this waiver and be waived from payment of the maintenance fee; and that a notice of intent to hold for these sites is required to be recorded by the December 30th immediately following the filing of this waiver.
6. The undersigned understand and acknowledge that pursuant to 43 U.S.C. 1212 and 18 U.S.C. 1001; the filing or recording of a false, fictitious, or fraudulent document with the Bureau of Land Management may result in a fine of up to \$250,000, a prison term not to exceed five years, or both.
7. The mining claims, mill or tunnel sites for which this waiver from payment of the maintenance fees is requested are:

CLAIM OR SITE NAME	BLM RECORDATION SERIAL NUMBER
1. GOLDEN PEARL #1	AMC 365440
2. GOLDEN PEARL #2	AMC 365441
3. GOLDEN PEARL #3	AMC 365442
4. GOLDEN PEARL #4	AMC 365443
5. GOLDEN PEARL #5	AMC 365444
6. GOLDEN PEARL #6	AMC 365445
7. GOLDEN PEARL #7	AMC 365446
8. GOLDEN PEARL #8	AMC 365447
9. GOLDEN PEARL #9	AMC 365448
10.	

The owner(s) (claimants) of the above mining claims and sites are:

RODNEY HARALSON
 (Owner's Name - Please Print)
 25105 E APACHE TRAIL
 (Street or P.O. Box)
 BENSON AZ 85602
 (City) (State) (Zip Code)

Rodney Haralson
 (Owner's Signature)

RAYMOND V. DOVER
 (Owner's Name - Please Print)
 3374 W THUNDERBIRD TRAIL
 (Street or P.O. Box)
 BENSON AZ 85602
 (City) (State) (Zip Code)

Raymond V. Dover
 (Owner's Signature)

(Owner's Name - Please Print)
 (Street or P.O. Box)
 (City) (State) (Zip Code)

(Owner's Signature)

(Continued on page 2)

ENTERED IN COMPUTER

RE 8/24/07

(Owner's Name - Please Print)	(Owner's Signature)
(Street or P.O. Box)	(City) (State) (Zip C
(Owner's Name - Please Print)	(Owner's Signature)
(Street or P.O. Box)	(City) (State) (Zip C
(Owner's Name - Please Print)	(Owner's Signature)
(Street or P.O. Box)	(City) (State) (Zip C
(Owner's Name - Please Print)	(Owner's Signature)
(Street or P.O. Box)	(City) (State) (Zip C

INSTRUCTIONS

- | | |
|---|--|
| <ol style="list-style-type: none"> 1. This certification is made under the provisions of § 1744 of Title 43 and § 28-28k of Title 30 of the United States Code; and the regulations thereunder (43 CFR Part 3830). 2. The claimant(s) must fill in the dates in paragraph 1 for the beginning and ending of the assessment year for which this waiver is sought. 3. The claimant(s) must fill in the date in paragraph 2 for the beginning of the assessment year for which this waiver is sought. 4. All claim and site names and Bureau of Land Management (BLM) serial numbers must be listed for the mining claims, mill sites, and tunnel sites for which the waiver is sought. 5. All owners' of the mining claims, mill sites, and tunnel sites and their addresses must be given. 6. This waiver form must be signed by all the claimants or their designated agent, in original form. If an agent is designated, a notarized designation of agent, signed by all of the claimants with proper address given, must be submitted with this waiver. | <ol style="list-style-type: none"> 7. This form must be filed no later than September 1st for the up assessment year in the BLM State Office where the mining claims or s recorded, or the waiver cannot be granted by the BLM. (Example: to c waiver for the assessment year 2000, which begins at noon on Septer 1999, you must qualify for and file for a waiver no later than Septer 1999, in the proper BLM State Office). 8. For all mining claims which require assessment work, you must rec affidavit of labor on or before the December 30th immediately follow filing of this waiver. For all other mining claims or sites waived, you record a notice of intent to hold on or before the December 30th imme following the filing of this waiver. 9. Mill and tunnel sites may also be listed upon this waiver and be waive payment of the maintenance fee. A notice of intent to hold for these required to be filed by the December 30th following the filing of this wa |
|---|--|

NOTICE/BURDEN HOURS STATEMENT

The Privacy Act of 1974, *as amended*, and the regulation in 43 CFR 2.48(d) provide that you be furnished the following information in connection with the information required by this certification of waiver from rental fees.

AUTHORITY: 30 U.S.C. 28-28k; 43 U.S.C. 1201, 1457, 1740, and 1744; and 43 CFR 3830.

PRINCIPLE PURPOSE: This information is to be used to verify that the owner(s) (claimants) of a mining claim has complied with 30 U.S.C. 28f and is entitled to perform assessment work in lieu of paying the maintenance fee for the mining claims listed on this form.

ROUTINE USE: (1) Adjudication of the claimant(s) certification of waiver from paying the maintenance fee otherwise required by 30 U.S.C. 28f. (2) Disclosure may be made to appropriate Federal agencies when location is made within the agency's geographic area of responsibility. (3) Information from the record and/or the record will be transferred to the appropriate Federal, State, or local agency, or a member of the public in response to a specific request for pertinent information. (4) Information may also be provided to the Department of Justice or in a proceeding before a court or adjudicative body; or to Federal, State, local or foreign agencies when needed for enforcement of civil or criminal codes or applicable regulations concerning title rights upon the public land.

EFFECT OF NOT PROVIDING INFORMATION: Disclosure of this information is required by 30 U.S.C. 28f and 43 CFR Part 3830 for those qualified claimants wishing to take the small miner waiver allowed. Failure to supply the information required in this form to support the claimants certification of waiver from payment of the otherwise required maintenance fees will result in the waiver being disallowed and the mining claims subject to forfeiture by BLM under 30 U.S.C. 28i.

The Paperwork Reduction Act of 1995 requires us to inform you that:

This information is being collected to allow the BLM to determine if you for a waiver from the payment of \$100 per mining claim or site maintena established in 30 U.S.C. 28f and the implementing regulations at 43 CFR 31 response to this request is required in accordance with the statute to obtai benefit.

BLM would like you to know that you do not have to respond to this, or any Federal agency-sponsored information collection unless it displays a current OMB control number.

Public reporting burden for this form is estimated to average 8 minutes (hours) per response, including time to review instructions, gatheri maintaining data, and completing and reviewing the form. Direct con regarding this burden estimate, or any other aspect of this form, to th Department of the Interior, Bureau of Land Management, (1004-0114) I Information Collection Clearance Officer (WO-630), Mail Stop 401 LS, 11 St, N.W., Washington, D.C. 20240.

FOR OFFICIAL USE ONLY
 RECEIVED
 BUREAU OF
 LAND MANAGEMENT
 ARIZONA
 STATE OFFICE
 PHOENIX, ARIZONA
 AUG 20 P 1:00

WHEN RECORDED MAIL TO:

RAYMOND V DOVER
3374 W THUNDERBIRD TRAIL
BENSON AZ 85602



2007-526

Page 1 of 1

Requested By: RAYMOND DOVER

SHELLY D BAKER, RECORDER

OFFICIAL RECORDS OF LA PAZ COUNTY, AZ

08-08-2007 04:25 PM Recording Fee \$14.00

(THIS SPACE RESERVED FOR RECORDING INFORMATION)

CAPTION HEADING: MAINTENANCE FEE WAIVER

When Recorded Return Document to:

RAYMOND V DOVER
3374 W THUNDERBIRD TRL
BENSON AZ 85602



2006-07131

Page 1 of 2

Requested By: RAYMOND V. DOVER
SHELLY D BAKER, RECORDER

OFFICIAL RECORDS OF LA PAZ COUNTY, AZ
11-08-2006 02:07 PM Recording Fee \$19.00

Check here is this is a change of address. EMAIL

Telephone: 520 586 3415

E-mail address: RV5BD56@People.net.com

AMC 365440

AFFIDAVIT OF PERFORMANCE OF ANNUAL WORK

1. State of Arizona, County of LA PAZ ss:

2. I (Name) RODNEY HARALSON

3. Reside at (Address) 25105 E APACHE

TRAIL

City BENSON County COCHISE

BLM
Date
Stamp

State AZ Zip 85602 being duly sworn, depose and say that I am a citizen of the United States, more than eighteen years of age, and that all of the facts set forth in this affidavit, subject to the provisions and penalties of 18 U.S.C. 1001 pertaining to the filing of false, fictitious, or fraudulent statements with the United States, are true and correct according to the best of my knowledge, information and belief.

4. Owner's name and address (If not shown in Items 1-3 above). RAYMOND DOVER

3324 W. THUNDERBIRD TRAIL BENSON AZ 85602

5. That I am personally acquainted with the mining claim(s). The work and improvements were made by and at the expense of the owner(s) of said claim(s). Said contiguous group of claims, listed on this document, are situated in the

ELLSWORTH (optional) Mining District; LA PAZ County, Arizona.

Line No.	AMC NUMBER	CLAIM/SITE NAME	COUNTY RECORDER DATA (If available)	TWP	RNG	SEC
1	365440	GOLDEN PEARL #1	2005-02837	4 N.	12 W	6
2	365441	GOLDEN PEARL #2	2005-02838	4 N.	12 W	6
3	365442	GOLDEN PEARL #3	2005-02839	4 N.	12 W	32
4	365443	GOLDEN PEARL #4	2005-02840	4 N.	12 W	6
5	365444	GOLDEN PEARL #5	2005-02841	4 N.	12 W	31
6	365445	GOLDEN PEARL #6	2005-02842	4 N.	12 W	6

Form: MCF108
Revised Jan. 2006
Page 1 of 2

RECORDED
12/27/06

BLM
Date
Stamp

PHOENIX, ARIZONA

2006 NOV 30 A 10: 25

RECEIVED
B.L.M. AZ STATE OFFICE

7	365446	GOLDEN PEARL #7	2005-02843	4 N	12 W	25
8	365447	GOLDEN PEARL #8	2005-02844	5 N	12 W	31
9	365448	GOLDEN PEARL #9	2005-02845	4 N	13 W	1
10				4 N	12 W	6

6. That between the dates starting at 12 o'clock noon on September 1, 2005 and ending at 12 o'clock noon on September 1, 2006 at least \$ 1500.00 dollars worth of work and improvements were done and performed upon said claim(s) or upon one or more of a contiguous group of claims for the benefit of all, wholly or partly outside of a contiguous group of claims for the benefit of all, not including the location work.

7. That the following persons were employed to perform the work and improvements described herein: RODNEY HARALSON, RAYMOND DOWER, ZACHARY HECKMAN, SAM WISE, KEN PARRIN, ERIC DOVER

8. That the work and improvements performed were: SEVERAL TRIPS TO MINE, ROAD MAINTENANCE, SAMPLING BY CRUSHING AND SEPARATION, MOVE ORE STOCK, REPAIR COLLAR ON SHAFT, MAINTAIN SAFETY SIGNS
REPLACE PAPERS AND MONUMENTS DESTROYED BY VANDALISM, COST OF PAPERWORK.

9. Dated: 9-27-2006 Signature: Rodney Haralson Raymond Dower

SUBSCRIBED AND SWORN TO before me, a Notary Public, this 27 day of Sept. 2006

By: Rodney H. Haralson + Raymond V. Dower

Notary Public Dorothy A. Kreps

My Commission Expires 9-7-08

Notary Public State of Arizona
Cochise County
Dorothy A Kreps
Expires September 07 2008

Bureau of Land Management
Arizona State Office
www.az.blm.gov

No. of Claims: 9 x \$10 = 90.00
Check No.: 3050 Init. ES
Receipt No.: 1401568
For BLM Use Only

United States Department of the Interior

Bureau of Land Management
 BUSINESS & SUPPORT SVCS DIV
 ONE N CENTRAL AVE SUITE 800
 PHOENIX, AZ 85004 -4427
 Phone: (602) 417-9200

Receipt

No: 1401568

Transaction #: 1448003	
Date of Transaction: 12/04/2006	
CUSTOMER:	RAYMOND V DOVER 3374 W THUNDERBIRD TRL BENSON, AZ 85062

LINE #	QTY	DESCRIPTION	REMARKS	UNIT PRICE	TOTAL
1	1.00	LOCATABLE MINERALS / MINING CLAIMS- NOT NEW-UNADJUD, ONE AUTH NO. ONLY / MINING CLAIM MONEY RECEIVED (455) CASES: AMC365440/\$90.00	POL 2006 (9)	- n/a -	90.00
TOTAL:					\$90.00

PAYMENT INFORMATION					
1	AMOUNT:	\$90.00	POSTMARKED:	11/27/2006	
	TYPE:	CHECK	RECEIVED:	11/30/2006	
	CHECK NO:	3050			
	NAME:	DOVER, RAYMOND V 3374 W THUNDERBIRD TRL BENSON AZ 85062			

REMARKS

This receipt was generated by the automated BLM Collections and Billing System and is a paper representation of a portion of the official electronic record contained therein.

119 RE

FORM APPROVED
OMB NO. 1004-0114
Expires: December 31, 2006

MAINTENANCE FEE WAIVER CERTIFICATION

SEE INSTRUCTIONS ON REVERSE

AMC 365440

1. This small miner waiver is filed for the assessment year beginning at noon on September 1, 06 and ending at noon on September 1, 07.
2. The undersigned and all related parties owned ten or fewer mining claims, mill, or tunnel sites located and maintained on Federal lands in the United States of America on September 1, 2006.
3. The undersigned have performed the assessment work required by law for each mining claim listed prior to filing this waiver and understand that by filing this form; an affidavit of assessment work must be recorded by the December 30th following the filing of this waiver.
4. The undersigned understand that if the assessment work obligation has not yet come due under 30 U.S.C. 28 (for those claims in their first assessment year only); a notice of intent to hold reciting this condition must be recorded by the December 30th following the filing of this waiver.
5. The undersigned understand that mill and tunnel sites may also be listed upon this waiver and be waived from payment of the maintenance fee; and that a notice of intent to hold for these sites is required to be recorded by the December 30th immediately following the filing of this waiver.
6. The undersigned understand and acknowledge that pursuant to 43 U.S.C. 1212 and 18 U.S.C. 1001; the filing or recording of a false, fictitious, or fraudulent document with the Bureau of Land Management may result in a fine of up to \$250,000, a prison term not to exceed five years, or both.
7. The mining claims, mill or tunnel sites for which this waiver from payment of the maintenance fees is requested are:

CLAIM OR SITE NAME	BLM RECORDATION SERIAL NUMBER
1. GOLDEN PEARL # 1	AMC 365440
2. GOLDEN PEARL # 2	AMC 365441
3. GOLDEN PEARL # 3	AMC 365442
4. GOLDEN PEARL # 4	AMC 365443
5. GOLDEN PEARL # 5	AMC 365444
6. GOLDEN PEARL # 6	AMC 365445
7. GOLDEN PEARL # 7	AMC 365446
8. GOLDEN PEARL # 8	AMC 365447
9. GOLDEN PEARL # 9	AMC 365448
10.	

The owner(s) (claimants) of the above mining claims and sites are:

RODNEY HARALSON
(Owner's Name - Please Print)
25105 E APACHE TRAIL
(Street or P.O. Box)
Benson AZ 85602
(City) (State) (Zip Code)

Roof at Harb
(Owner's Signature)

RAYMOND V DOVER
(Owner's Name - Please Print)
3374 W THUNDERBIRD TRAIL
(Street or P.O. Box)
Benson AZ 85602
(City) (State) (Zip Code)

Raymond V Dover
(Owner's Signature)

(Owner's Name - Please Print)

(Owner's Signature)

(Street or P.O. Box)

(City)

(State)

(Zip Code)

(Continued on page 2)

ENTERED IN COMPUTER

RE 8/4/06

(Owner's Name - Please Print)	(Owner's Signature)		
(Street or P.O. Box)	(City)	(State)	(Zip Code)
(Owner's Name - Please Print)	(Owner's Signature)		
(Street or P.O. Box)	(City)	(State)	(Zip Code)
(Owner's Name - Please Print)	(Owner's Signature)		
(Street or P.O. Box)	(City)	(State)	(Zip Code)
(Owner's Name - Please Print)	(Owner's Signature)		
(Street or P.O. Box)	(City)	(State)	(Zip Code)

INSTRUCTIONS

- | | |
|--|---|
| <ol style="list-style-type: none"> 1. This certification is made under the provisions of § 1744 of Title 43 and § 28-28k of Title 30 of the United States Code; and the regulations thereunder (43 CFR Part 3830). 2. The claimant(s) must fill in the dates in paragraph 1 for the beginning and ending of the assessment year for which this waiver is sought. 3. The claimant(s) must fill in the date in paragraph 2 for the beginning of the assessment year for which this waiver is sought. 4. All claim and site names and Bureau of Land Management (BLM) serial numbers must be listed for the mining claims, mill sites, and tunnel sites for which the waiver is sought. 5. All owners of the mining claims, mill sites, and tunnel sites and their addresses must be given. 6. This waiver form must be signed by all the claimants or their designated agent, in original form. If an agent is designated, a notarized designation of agent, signed by all of the claimants with proper address given, must be submitted with this waiver. | <ol style="list-style-type: none"> 7. This form must be filed no later than September 1st for the upcoming assessment year in the BLM State Office where the mining claims or sites are recorded, or the waiver cannot be granted by the BLM. (Example: to obtain a waiver for the assessment year 2000, which begins at noon on September 1 1999, you must qualify for and file for a waiver no later than September 1 1999, in the proper BLM State Office). 8. For all mining claims which require assessment work, you must record a affidavit of labor on or before the December 30th immediately following the filing of this waiver. For all other mining claims or sites waived, you must record a notice of intent to hold on or before the December 30th immediately following the filing of this waiver. 9. Mill and tunnel sites may also be listed upon this waiver and be waived from payment of the maintenance fee. A notice of intent to hold for these sites is required to be filed by the December 30th following the filing of this waiver. |
|--|---|

NOTICE/BURDEN HOURS STATEMENT

The Privacy Act of 1974, *as amended*, and the regulation in 43 CFR 2.48(d) provide that you be furnished the following information in connection with the information required by this certification of waiver from rental fees.

AUTHORITY: 30 U.S.C. 28-28k; 43 U.S.C. 1201, 1457, 1740, and 1744; and 43 CFR 3830.

PRINCIPLE PURPOSE: This information is to be used to verify that the owner(s) (claimants) of a mining claim has complied with 30 U.S.C. 28f and is entitled to perform assessment work in lieu of paying the maintenance fee for the mining claims listed on this form.

ROUTINE USE: (1) Adjudication of the claimant(s) certification of waiver from paying the maintenance fee otherwise required by 30 U.S.C. 28f. (2) Disclosure may be made to appropriate Federal agencies when location is made within the agency's geographic area of responsibility. (3) Information from the record and/or the record will be transferred to the appropriate Federal, State, or local agency, or a member of the public in response to a specific request for pertinent information. (4) Information may also be provided to the Department of Justice or in a proceeding before a court or adjudicative body; or to Federal, State, local or foreign agencies when needed for enforcement of civil or criminal codes or applicable regulations concerning title rights upon the public land.

EFFECT OF NOT PROVIDING INFORMATION: Disclosure of this information is required by 30 U.S.C. 28f and 43 CFR Part 3830 for those qualified claimants wishing to take the small miner waiver allowed. Failure to supply the information required in this form to support the claimants certification of waiver from payment of the otherwise required maintenance fees will result in the waiver being disallowed and the mining claims subject to forfeiture by BLM under 30 U.S.C. 28i.

The Paperwork Reduction Act of 1995 requires us to inform you that:

This information is being collected to allow the BLM to determine if you qualify for a waiver from the payment of \$100 per mining claim or site maintenance fee established in 30 U.S.C. 28f and the implementing regulations at 43 CFR 3830. A response to this request is required in accordance with the statute to obtain you benefit.

BLM would like you to know that you do not have to respond to this, or any other, Federal agency-sponsored information collection unless it displays a currently valid OMB control number.

Public reporting burden for this form is estimated to average 8 minutes (0.133 hours) per response, including time to review instructions, gathering and maintaining data, and completing and reviewing the form. Direct comments regarding this burden estimate, or any other aspect of this form, to the U.S. Department of the Interior, Bureau of Land Management, (1004-0114) Bureau Information Collection Clearance Officer (WO-630), Mail Stop 401 LS, 1849 C St, N.W., Washington, D.C. 20240.

FOR OFFICIAL USE ONLY

2006 AUG - 3 P 2: 56

RECEIVED
BUREAU OF
LAND MANAGEMENT
STATE OFFICE
PHOENIX, ARIZONA

AMC 365440

BLM
Date
Stamp

7	Amc 365446	GOLDEN PEARL #7	2005 - 02843	4 N	12 W	6
8	Amc 365447	GOLDEN PEARL #8	2005 - 02844	5 N 5 N	12 W 12 W	31 32
9	Amc 365448	GOLDEN PEARL #9	2005 - 02845	4 N 4 N	12 W 13 W	6 1
10						

6. That between the dates starting at 12 o'clock noon on September 1, 2004 and ending at 12 o'clock noon on September 1, 2005 at least \$ 1200.00 dollars worth of work and improvements were done and performed upon said claim(s) or upon one or more of a contiguous group of claims for the benefit of all, wholly or partly outside of a contiguous group of claims for the benefit of all, not including the location work.

7. That the following persons were employed to perform the work and improvements described herein: RODNEY HARALSON BARBRA HARALSON ZACHARY DIDDLE RAYMOND DOVER JEANNETTE DOVER ERIC DOVER

8. That the work and improvements performed were: ASORTING ORE SAMPLES, MINE SAFETY IMPROVEMENT TRIPS TO AND FROM MINE FOR MINE IMPROVEMENTS, MOVE ORE STOCK FOR EXPLORATION SAMPLING ROAD IMPROVEMENTS, RUN ONE TON SAMPLE A MILL SITE IN COCHISE COUNTY FOR EXPLORATION


9. Dated: 11-14-2005 Signature: Raymond V. Dover

SUBSCRIBED AND SWORN TO before me, a Notary Public, this 14 day of November 2005

By: Raymond V. Dover

Notary Public Norma E. Maish

My Commission Expires Feb. 28, 2007



Bureau of Land Management
Arizona State Office
www.az.blm.gov

No. of Claims: 9 x \$100 = 900
 Check No.: _____ Init. C
 Receipt No.: _____
 For BLM Use Only

ENTERED IN COMPUTER

25 12/2/05

Check here if this is a change of address.

Telephone: _____

E-mail address: _____


AFFIDAVIT OF PERFORMANCE OF ANNUAL WORK

1. State of Arizona, County of LA PAZ ss:

2. I (Name) RAYMOND V DOVER

3. Reside at (Address) 3374 W THUNDERBIRD TRL

City BENSON County COCHISE



State AZ Zip 85602 being duly sworn, depose and say that I am a citizen of the United States, more than eighteen years of age, and that all of the facts set forth in this affidavit, subject to the provisions and penalties of 18 U.S.C. 1001 pertaining to the filing of false, fictitious, or fraudulent statements with the United States, are true and correct according to the best of my knowledge, information and belief.

4. Owner's name and address (if not shown in Items 1-3 above). RODNEY HARALSON
25105 E. APACHE TRAIL BENSON AZ 85602

5. That I am personally acquainted with the mining claim(s). The work and improvements were made by and at the expense of the owner(s) of said claim(s). Said contiguous group of claims, listed on this document, are situated in the ELLSWORTH (optional) Mining District; LA PAZ County, Arizona.

Line No.	AMC NUMBER	CLAIM/SITE NAME	COUNTY RECORDER DATA (If available)	TWP	RNG	SEC
1	Amc 365440	GOLDEN PEARL #1	2005-02837	4N	12W	6
2	Amc 365441	GOLDEN PEARL #2	2005-02838	4N 5N	12W 12W	6 32
3	Amc 365442	GOLDEN PEARL #3	2005-02839	4N 5N	12W 12W 13W	6 31 1
4	Amc 365443	GOLDEN PEARL #4	2005-02840	4N 5N	12W 12W	6 31
5	Amc 365444	GOLDEN PEARL #5	2005-02841	4N 5N	12W 12W	6 32
6	Amc 365445	GOLDEN PEARL #6	2005-02842	4N	12W	6

WHEN RECORDED MAIL TO:

RAYMOND V DOVER
3374 W THUNDERBIRD TRL
BENSON AZ 85602-9719



2005-06680

Page 1 of 3

Requested By: RAYMOND DOVER
SHELLY D BAKER, RECORDER
OFFICIAL RECORDS OF LA PAZ COUNTY, AZ
11-17-2005 02:57 PM Recording Fee \$19.00

(THIS SPACE RESERVED FOR RECORDING INFORMATION)

CAPTION HEADING: AFFIDAVIT OF PERFORMANCE OF ANNUAL WORK

Small miners Exemption # 108
520 586 3415

2005 NOV 17 2 57 PM
LA PAZ COUNTY RECORDER
SHELLY D BAKER

5

ENTERED IN COMPUTER

RS 12/12/05

**United States Department of the Interior
Bureau of Land Management**

BUSINESS & SUPPORT SVCS DIV
ONE N CENTRAL AVE
PHOENIX, AZ 85004 -2203
Phone: (602) 417-9200

Receipt	
No:	1194315

Transaction #: 1234537

Date of Transaction: 12/02/2005

CUSTOMER:	RAYMOND V DOVER 3374 W THUNDERBIRD TRL BENSON,AZ 85062
-----------	--

LINE #	QTY	DESCRIPTION	REMARKS	UNIT PRICE	TOTAL
1	1.00	LOCATABLE MINERALS / MINING CLAIMS-NOT NEW-UNADJUD,ONE AUTH NO. ONLY / MINING CLAIM MONEY RECEIVED (455) CASES: AMC365440/\$90.00	POL 2005 - 9	- n/a -	90.00
TOTAL:					\$90.00

PAYMENT INFORMATION			
1	AMOUNT:	\$90.00	POSTMARKED: N/A
	TYPE:	CHECK	RECEIVED: 12/02/2005
	CHECK NO:	2773	
	NAME:	DOVER, RAYMOND V 3374 W THUNDERBIRD TRL BENSON AZ 85062	

REMARKS

This receipt was generated by the automated BLM Collections and Billing System and is a paper representation of a portion of the official electronic record contained therein.

Amc 365440

FORM APPROVED
OMB NO. 1004-0114
Expires: December 31, 2006

MAINTENANCE FEE WAIVER CERTIFICATION

SEE INSTRUCTIONS ON REVERSE

- This small miner waiver is filed for the assessment year beginning at noon on September 1, 05 and ending at noon on September 1, 06.
- The undersigned and all related parties owned ten or fewer mining claims, mill, or tunnel sites located and maintained on Federal lands in the United States of America on September 1, 2005.
- The undersigned have performed the assessment work **required by law** for each mining claim listed **prior to filing this waiver** and understand that by filing this form; an affidavit of assessment work **must** be recorded by the December 30th following the filing of this waiver.
- The undersigned understand that if the assessment work obligation has not yet come due under 30 U.S.C. 28 (for those claims in their first assessment year only); a notice of intent to hold reciting this condition **must** be recorded by the December 30th following the filing of this waiver.
- The undersigned understand that mill and tunnel sites may also be listed upon this waiver and be waived from payment of the maintenance fee; and that a notice of intent to hold for these sites is required to be recorded by the December 30th immediately following the filing of this waiver.
- The undersigned understand and acknowledge that pursuant to 43 U.S.C. 1212 and 18 U.S.C. 1001; the filing or recording of a false, fictitious, or fraudulent document with the Bureau of Land Management may result in a fine of up to \$250,000, a prison term not to exceed five years, or both.
- The mining claims, mill or tunnel sites for which this waiver from payment of the maintenance fees is requested are:

CLAIM OR SITE NAME	BLM RECORDATION SERIAL NUMBER
1. GOLDEN PEARL #1	Amc 365440
2. GOLDEN PEARL #2	Amc 365441
3. GOLDEN PEARL #3	Amc 365442
4. GOLDEN PEARL #4	Amc 365443
5. GOLDEN PEARL #5	Amc 365444
6. GOLDEN PEARL #6	Amc 365445
7. GOLDEN PEARL #7	Amc 365446
8. GOLDEN PEARL #8	Amc 365447
9. GOLDEN PEARL #9	Amc 365448
10.	

The owner(s) (claimants) of the above mining claims and sites are:

RODNEY HARALSON
(Owner's Name - Please Print)
25105 E APACHE TRAIL
(Street or P.O. Box)
BENSON AZ 85602
(City) (State) (Zip Code)

Rodney Haralson
(Owner's Signature)

RAYMOND DOWE
(Owner's Name - Please Print)
3374 W THUNDERBIRD TRAIL
(Street or P.O. Box)
BENSON AZ 85602
(City) (State) (Zip Code)

Raymond U Dowe
(Owner's Signature)

(Owner's Name - Please Print)

(Street or P.O. Box)

(City) (State) (Zip Code)

(Owner's Signature)

(Continued on page 2)

ENTERED INTO COMPUTER
9/21/05 RB

(Owner's Name - Please Print)	(Owner's Signature)
(Street or P.O. Box)	(City) (State) (Zip Code)
(Owner's Name - Please Print)	(Owner's Signature)
(Street or P.O. Box)	(City) (State) (Zip Code)
(Owner's Name - Please Print)	(Owner's Signature)
(Street or P.O. Box)	(City) (State) (Zip Code)
(Owner's Name - Please Print)	(Owner's Signature)
(Street or P.O. Box)	(City) (State) (Zip Code)

INSTRUCTIONS

- | | |
|---|--|
| <ol style="list-style-type: none"> 1. This certification is made under the provisions of § 1744 of Title 43 and § 28-28k of Title 30 of the United States Code; and the regulations thereunder (43 CFR Part 3830). 2. The claimant(s) must fill in the dates in paragraph 1 for the beginning and ending of the assessment year for which this waiver is sought. 3. The claimant(s) must fill in the date in paragraph 2 for the beginning of the assessment year for which this waiver is sought. 4. All claim and site names and Bureau of Land Management (BLM) serial numbers must be listed for the mining claims, mill sites, and tunnel sites for which the waiver is sought. 5. All owners' of the mining claims, mill sites, and tunnel sites and their addresses must be given. 6. This waiver form must be signed by all the claimants or their designated agent, in original form. If an agent is designated, a notarized designation of agent, signed by all of the claimants with proper address given, must be submitted with this waiver. | <ol style="list-style-type: none"> 7. This form must be filed no later than September 1st for the upcoming assessment year in the BLM State Office where the mining claims or sites are recorded, or the waiver cannot be granted by the BLM. (Example: to obtain a waiver for the assessment year 2000, which begins at noon on September 1, 1999, you must qualify for and file for a waiver no later than September 1, 1999, in the proper BLM State Office). 8. For all mining claims which require assessment work, you must record an affidavit of labor on or before the December 30th immediately following the filing of this waiver. For all other mining claims or sites waived, you must record a notice of intent to hold on or before the December 30th immediately following the filing of this waiver. 9. Mill and tunnel sites may also be listed upon this waiver and be waived from payment of the maintenance fee. A notice of intent to hold for these sites is required to be filed by the December 30th following the filing of this waiver. |
|---|--|

NOTICE/BURDEN HOURS STATEMENT

The Privacy Act of 1974, *as amended*, and the regulation in 43 CFR 2.48(d) provide that you be furnished the following information in connection with the information required by this certification of waiver from rental fees.

AUTHORITY: 30 U.S.C. 28-28k; 43 U.S.C. 1201, 1457, 1740, and 1744; and 43 CFR 3830.

PRINCIPLE PURPOSE: This information is to be used to verify that the owner(s) (claimants) of a mining claim has complied with 30 U.S.C. 28f and is entitled to perform assessment work in lieu of paying the maintenance fee for the mining claims listed on this form.

ROUTINE USE: (1) Adjudication of the claimant(s) certification of waiver from paying the maintenance fee otherwise required by 30 U.S.C. 28f. (2) Disclosure may be made to appropriate Federal agencies when location is made within the agency's geographic area of responsibility. (3) Information from the record and/or the record will be transferred to the appropriate Federal, State, or local agency, or a member of the public in response to a specific request for pertinent information. (4) Information may also be provided to the Department of Justice or in a proceeding before a court or adjudicative body; or to Federal, State, local or foreign agencies when needed for enforcement of civil or criminal codes or applicable regulations concerning title rights upon the public land.

EFFECT OF NOT PROVIDING INFORMATION: Disclosure of this information is required by 30 U.S.C. 28f and 43 CFR Part 3830 for those qualified claimants wishing to take the small miner waiver allowed. Failure to supply the information required in this form to support the claimants certification of waiver from payment of the otherwise required maintenance fees will result in the waiver being disallowed and the mining claims subject to forfeiture by BLM under 30 U.S.C. 28i.

The Paperwork Reduction Act of 1995 requires us to inform you that:

This information is being collected to allow the BLM to determine if you qualify for a waiver from the payment of \$100 per mining claim or site maintenance fee established in 30 U.S.C. 28f and the implementing regulations at 43 CFR 3830. A response to this request is required in accordance with the statute to obtain your benefit.

BLM would like you to know that you do not have to respond to this, or any other, Federal agency-sponsored information collection unless it displays a currently valid OMB control number.

Public reporting burden for this form is estimated to average 8 minutes (0.133 hours) per response, including time to review instructions, gathering and maintaining data, and completing and reviewing the form. Direct comments regarding this burden estimate, or any other aspect of this form, to the U.S. Department of the Interior, Bureau of Land Management, (1004-0114) Bureau Information Collection Clearance Officer (WO-630), Mail Stop 401 LS, 1849 C St., N.W., Washington, D.C. 20240.

RECEIVED

BUREAU OF

LAND MANAGEMENT

2005 AUG 12 P 2:38

FOR OFFICIAL USE ONLY

AMC 365440

June 14, 2005
8:35a.m.

I called Rodney Haralson @ 520-586-4439, because in the LR-2000 I.D. system there is a Haralson, Rodney A. listed with a Phoenix, AZ address. I wanted to verify the new address listed for the new mining claims (AMC 365440).

Barb answered and stated that Rodney H. will be out all week on scout troop business. She certified that the address listed for the Phoenix address is no longer good, and that it was last used in the 70's. She said that their new and current address is the one listed on the new mining claims, AMC 365440-365448.

I updated the LR-2000 database to reflect Mr. Haralson's new and current address.

Pauline

Customer Name Update Screen

System ID:MC

Name: HARALSON RODNEY A

Lookup

Proprietor #: 30346

Renumber To:

Category:

Address: 5719 N 37TH AVE

City: PHOENIX

State: AZ

Zip: 85019

old Address

Save

View

Delete

Renumber

Customer Name Update Screen

System ID:MC

Name: HARALSON RODNEY A

Lookup

Proprietor #: 30346

Renumber To:

Category:

Address: 25105 E APACHE TRAIL

City: BENSON

State: AZ

Zip: 85602

NEW ADDRESS

Save

View

Delete

Renumber

Customer details successfully saved for Customer Id 30346

6 - NW¹/₄
31 - SE¹/₄
1 - NE¹/₄

NOTICE!!

These documents have been scanned!

Do not place un-scanned documents beneath this notice!

Do not remove this notice from this file!

GPO Jacket No. 560-102
Print Order 61540
Rise Business Services, LLC
Job=AZ15 6/5/2019



Box Number= AZ15115



Claim Begin-End: AMC365440-AMC365448

5 Miscellaneous



AZ15115-13

AMC363097-AMC365440

**NO
DOCUMENTS
FOUND**

NO DOCUMENTS FOUND
NO DOCUMENTS FOUND

NOTICE!!

These documents have been scanned!

Do not place un-scanned documents beneath this notice!

Do not remove this notice from this file!

GPO Jacket No. 560-102
Print Order 61540
Rise Business Services, LLC
Job=AZ15 6/5/2019



Box Number= AZ15115



Claim Begin-End: AMC365440-AMC365448

6 Location Notices-Amendments and Supporting Documents



AZ15115-13

AMC363097-AMC365440

MINING CLAIM STATUS REPORT

STATUS:

MTP CHECKED BY TR

GEO CHECKED BY TR

PRE-ADJ BY _____

FINAL ADJ BY _____

LEAD SERIAL NO. AMC _____ THROUGH AMC _____

# <u>9</u> LODE	@ 25. ^{25.} = \$	<u>225</u>	LOCATION FEE
# _____ PLACER	@ \$10 = \$	<u>90</u>	SERVICE FEE
# _____ MILL SITE	@ \$100 = \$	<u>900</u>	MAINTENANCE FEE
# _____ TUNNEL SITE	\$		OTHER FEES
# _____ ASSOCIATION PLACER	\$	<u>1,260</u>	TOTAL
		<u>1,215.⁰⁰</u>	

OVER-THE-COUNTER MAIL TIMELY FILED: YES NO

LEGAL DESCRIPTION: T 4N R 12W SECTIONS 6
 T 4N R 13W SECTIONS 1
 T 5N R 12W SECTIONS 31, 32
 T ~~_____~~ R ~~_____~~ SECTIONS ~~_____~~

Note offset

GENERAL JURISDICTION BLM (OR) NATIONAL FOREST

WILDERNESS AREA: YES NO

SPLIT ESTATE: SX PX SRHA OTHER

PROPER NOTICE FILED IF LOCATING ON SRHA LANDS: YES NO

RECONVEYED MINERALS ON BLM LANDS REQUIRE OPENING ORDERS FROM 1944 TO 1993. OPEN TO ENTRY ON: _____

SUBJECT TO PL 359: YES NO

* STATUS: VOID PARTIALLY VOID
 PRIVATE MINERALS WITHDRAWN LANDS OTHER Non Fed Mineral
Golden pearl # 2, 5, 8 see 32

CLAIMANT ACKNOWLEDGES THAT PORTIONS OF THE FOLLOWING CLAIM(S)/SITE(S): * see note above

MAY BE VOID OR VOIDABLE. Signature of Claimant: Prof. A. Haralab Raymond Daves

COMMENTS: _____

Final Adj TR
4-24-06

WHEN RECORDED RETURN TO:

RODNEY HARALSON
25105 E APACHE TRAIL
BENSON AZ 85602



2005-02837

Page 1 of 2

Requested By: RODNEY HARALSON
SHELLY D BAKER, RECORDER
OFFICIAL RECORDS OF LA PAZ COUNTY, AZ
05-09-2005 10:14 AM Recording Fee \$14.00

RECEIVED
B.L.M. AZ STATE OFFICE
2005 MAY -9 P 1:
PHOENIX, ARIZONA

LOCATION NOTICE FOR LODE MINING CLAIM

NOTICE IS HEREBY GIVEN that the GOLDEN PEARL #1 lode mining claim has been located by RODNEY HARALSON, whose current mailing address is 25105 E APACHE TRAIL BENSON AZ 85602.

The general course of this claim is NORTH and it is situated in LA PAZ County, Arizona.

This claim is 1500 feet in length and 600 feet in width. This claim runs from the location monument on which this location notice is posted approximately 3 feet in a NORTHERLY direction to the NORTH end line and 1497 feet in a SOUTHERLY direction to the SOUTH end line. This claim is marked by six monuments, one at each corner and one at the center of each end line of the claim.

The location monument on which this notice is posted is situated within Section 6 Township 4 N, Range 12 W, Gila Salt River Base and Meridian, Arizona and this claim encompasses portions of the following quarter section (s), section (s), Township (s) and Range (s) NORTHWEST QUARTER OF SECTION 6 T 4 N, R 12 W Gila Salt River Base and Meridian, Arizona.

The locality of this claim with reference to some natural object or permanent monument and additional information (if any) concerning its locality are as follows: THE NORTHWEST CORNER OF GOLDEN PEARL #1 IS ROUGHLY 1375 FT IN A SOUTH EASTERLY DIRECTION OF BRASS CAP SURVEY MONUMENT LOCATED ON THE NORTHWEST CORNER OF NORTHWEST QUARTER OF SECTION 6 T 4 N, R 12 W
DATED AND POSTED on the ground this 6 day of May, 2005.

RECEIVED
B.L.M. AZ STATE OFFICE

LOCATOR (s)

Raymond Dovey

AMC 365440

WHEN RECORDED RETURN TO:
RODNEY HARALSON
25105 E APACHE TRAIL
BENSON AZ 85602

RECEIVED
B.L.M. AZ STATE OFFICE
2005 MAY -9 P 1:50
PHOENIX, ARIZONA



2005-02838
Page 1 of 2
Requested By: RODNEY HARALSON
SHELLY D BAKER, RECORDER
OFFICIAL RECORDS OF LA PAZ COUNTY, AZ
05-09-2005 10:14 AM Recording Fee \$14.00

LOCATION NOTICE FOR LODE MINING CLAIM ✓

NOTICE IS HEREBY GIVEN that the GOLDEN PEARL #2 lode mining claim has been located by RODNEY HARALSON, whose current mailing address is 25105 E APACHE TRAIL BENSON AZ 85602

The general course of this claim is NORTH and it is situated in LA PAZ County, Arizona.

This claim is 1500 feet in length and 600 feet in width. This claim runs from the location monument on which this location notice is posted approximately 3 feet in a SOUTHERLY direction to the SOUTH end line and 1497 feet in a NORTHERLY direction to the NORTH end line. This claim is marked by six monuments, one at each corner and one at the center of each end line of the claim.

The location monument on which this notice is posted is situated within Section 6, Township 4 N, Range 12 W, Gila Salt River Base and Meridian, Arizona and this claim encompasses portions of the following quarter section (s), section (s), Township (s) and Range (s) THE NORTHWEST QUARTER OF SEC 6 T4N R12W AND A PORTION OF SOUTHWEST QUARTER OF SEC. 32 T5N R12W Gila Salt River Base and Meridian, Arizona.

The locality of this claim with reference to some natural object or permanent monument and additional information (if any) concerning its locality are as follows: THE SOUTHWEST CORNER OF GOLDEN PEARL #2 IS ROUGHLY 1375 FT IN A SOUTHEASTLY DIRECTION OF THE BRASS CAP SURVEY MONUMENT LOCATED ON THE NORTHWEST QUARTER SEC 6 T4N R12W

DATED AND POSTED on the ground this 6 day of MAY, 2005.

PHOENIX, AZ

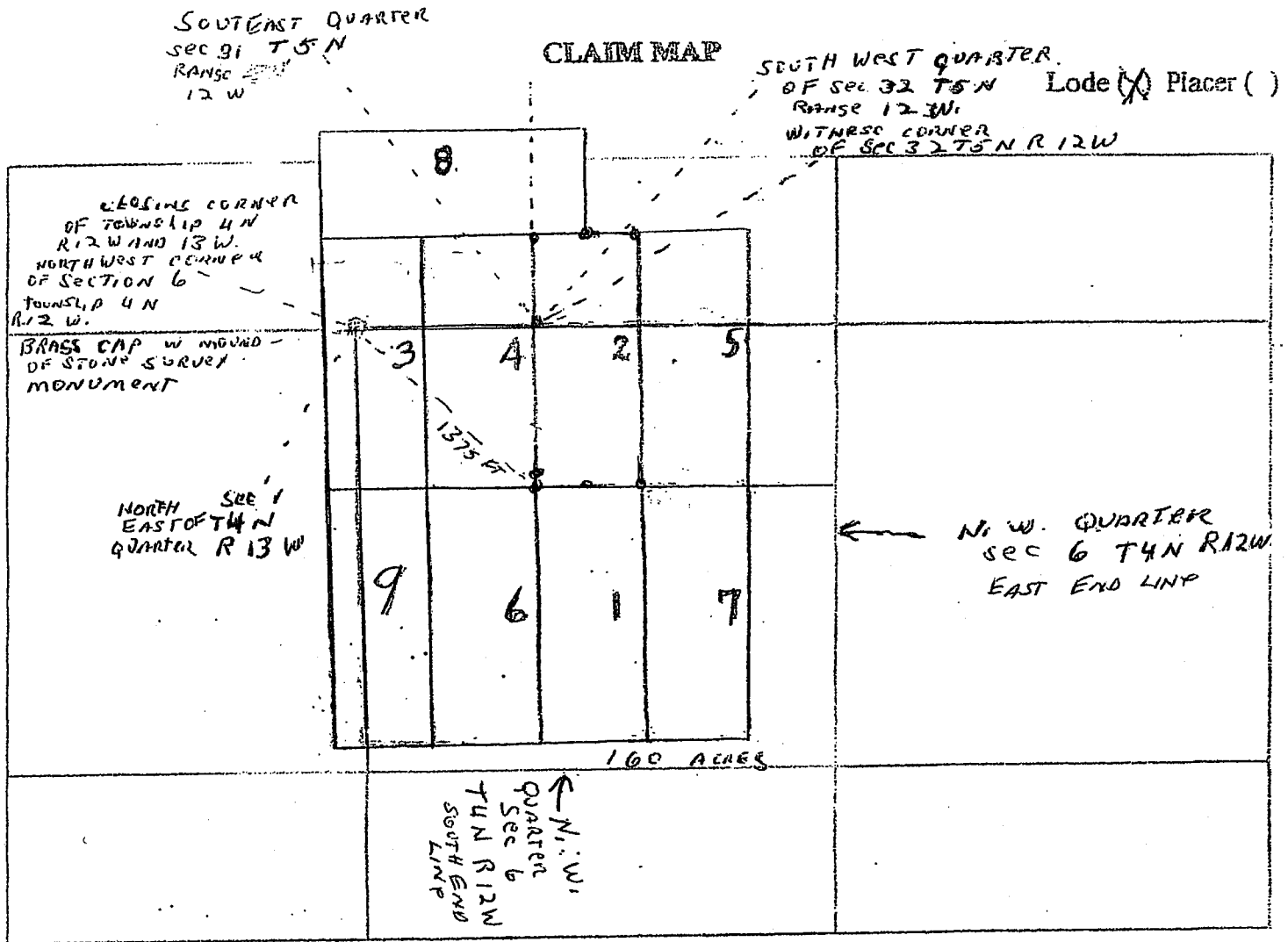
LOCATOR (s)

2005 MAY -9 P 2:58

Raymond Dover
Raymond Dover

RECEIVED
B.L.M. AZ STATE OFFICE

ANU 365441



Scale: 1" = 1000 FT

- The above map depicts the GOLDEN PEARL #2 mining claim, which is located in Section (s) 6, Township 4 N, Range 12 W, Gila and Salt River Base and Meridian, LA PAZ County, Arizona.
- The type of corner and location monuments used are as follows: 2" x 2" x 4' WOOD POSTS WITH STONE MOUNDS
- The bearings and distances in degrees and feet between claim corners are as depicted on the map.

WHEN RECORDED RETURN TO:

RODNEY HARALSON
25105 E APACHE TRAIL
BENSON AZ 85602

RECEIVED
B.L.M. AZ STATE OFFICE

2005 MAY -9 P 1:58

PHOENIX, ARIZONA



2005-02839

Page 1 of 2

Requested By: RODNEY HARALSON

SHELLY D BAKER, RECORDER

OFFICIAL RECORDS OF LA PAZ COUNTY, AZ

05-09-2005 10:14 AM Recording Fee \$14.00

LOCATION NOTICE FOR LODE MINING CLAIM

NOTICE IS HEREBY GIVEN that the GOLDON PEARL #3 lode mining claim has been

located by RODNEY HARALSON, whose current mailing address is

25105 E APACHE TRAIL BENSON AZ 85602

The general course of this claim is NORTH and it is situated in

LA PAZ County, Arizona.

This claim is 1500 feet in length and 600 feet in width. This claim runs from the location monument on which this location notice is posted approximately 3 feet in a SOUTHERLY direction to the SOUTH end line and 1497 feet in a NORTHERLY direction to the NORTH end line. This claim is marked by six monuments, one at each corner and one at the center of each end line of the claim.

The location monument on which this notice is posted is situated within Section 6, Township 4 N, Range 12 W, Gila Salt River Base and Meridian, Arizona and this claim encompasses portions of the following quarter section (s), section (s), Township (s) and Range (s)

NORTHWEST QUARTER Sec 6 T4N R12W AND PORTION SOUTHEAST QUARTER SEC 31 T5N R12W AND PORTION OF NORTHEAST QUARTER SEC 1 T4 R 13W
Gila Salt River Base and Meridian, Arizona.

The locality of this claim with reference to some natural object or permanent monument and additional information (if any) concerning its locality are as follows: THE SOUTHEAST CORNER OF GOLDEN PEARL #3 IS ROUGHLY 1000 FT IN A SOUTHEASTERLY DIRECTION FROM BRASS CAP SURVEY MONUMENT LOCATED ON THE NORTHWEST CORNER OF THE NORTHWEST QUARTER OF SEC 6 T4N R12W

DATED AND POSTED on the ground this 6 day of MAY, 2005

PHOENIX, AZ

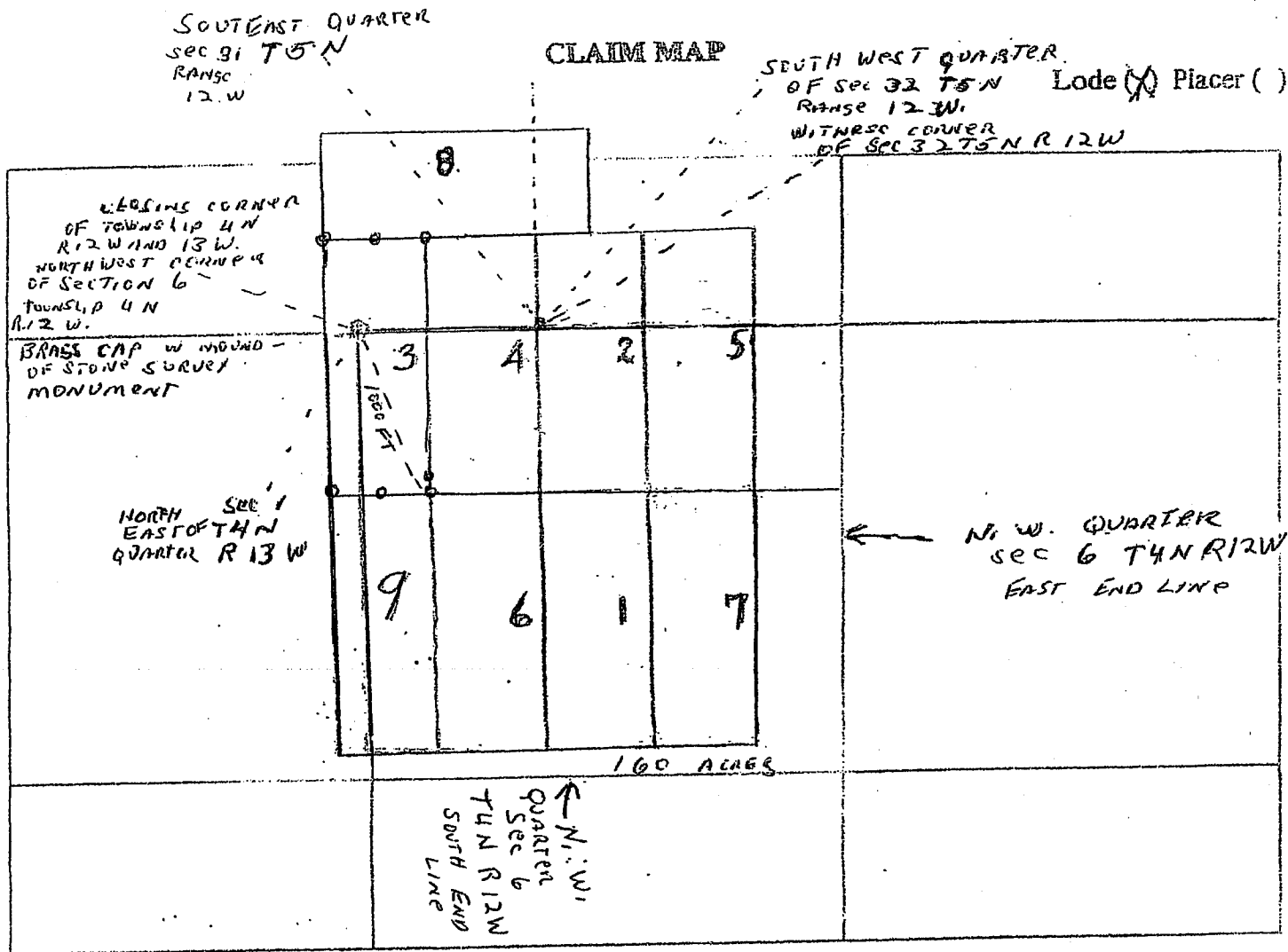
LOCATOR (s)

Rodney Haralson
Raymond Doney

2005 MAY -9 P 2:58

RECEIVED
B.L.M. AZ STATE OFFICE

AMC 365442



Scale: 1" = 1000 FT

- The above map depicts the GOLDEN PEARL #3 mining claim, which is located in Section (s) 6, Township 4 N, Range 12 W, Gila and Salt River Base and Meridian, LA PAZ County, Arizona.
- The type of corner and location monuments used are as follows: 2" x 2" x 4' WOOD POSTS WITH STONE MOUND
- The bearings and distances in degrees and feet between claim corners are as depicted on the map.

WHEN RECORDED RETURN TO:

RODNEY HARALSON
25105 E APACHE TRAIL
BENSON AZ 85602

RECEIVED
B.L.M. AZ STATE OFFICE

2005 MAY -9 P 1:52

PHOENIX, ARIZONA



2005-02840

Page 1 of 2

Requested By: RODNEY HARALSON
SHELLY D BAKER, RECORDER
OFFICIAL RECORDS OF LA PAZ COUNTY, AZ.
05-09-2005 10:14 AM Recording Fee \$14.00

LOCATION NOTICE FOR LODE MINING CLAIM ✓

NOTICE IS HEREBY GIVEN that the Golden Pearl #4 lode mining claim has been located by RODNEY HARALSON, whose current mailing address is 25105 E APACHE TRAIL BENSON AZ 85602

The general course of this claim is NORTH and it is situated in LA PAZ County, Arizona.

This claim is 1500 feet in length and 600 feet in width. This claim runs from the location monument on which this location notice is posted approximately 3 feet in a SOUTHERLY direction to the SOUTH end line and 1497 feet in a NORTHERLY direction to the NORTH end line. This claim is marked by six monuments, one at each corner and one at the center of each end line of the claim.

The location monument on which this notice is posted is situated within Section 6, Township 4 N, Range 12 W, Gila Salt River Base and Meridian, Arizona and this claim encompasses portions of the following quarter section (s), section (s), Township (s) and Range (s) THE NORTHWEST QUARTER SEC 6 T4N R12W AND PORTION OF THE SOUTHEAST QUARTER SEC 31 T5N R12W Gila Salt River Base and Meridian, Arizona.

The locality of this claim with reference to some natural object or permanent monument and additional information (if any) concerning its locality are as follows: THE SOUTHEAST CORNER OF GOLDEN PEARL #4 IS ROUGHLY 1375 FT IN A SOUTHEAST DIRECTION OF BRASS CAP SURVEY MONUMENT LOCATED ON THE NORTHWEST CORNER OF THE NORTHWEST QUARTER OF SEC 6 T4N R12W

DATED AND POSTED on the ground this 6 day of MAY, 2005

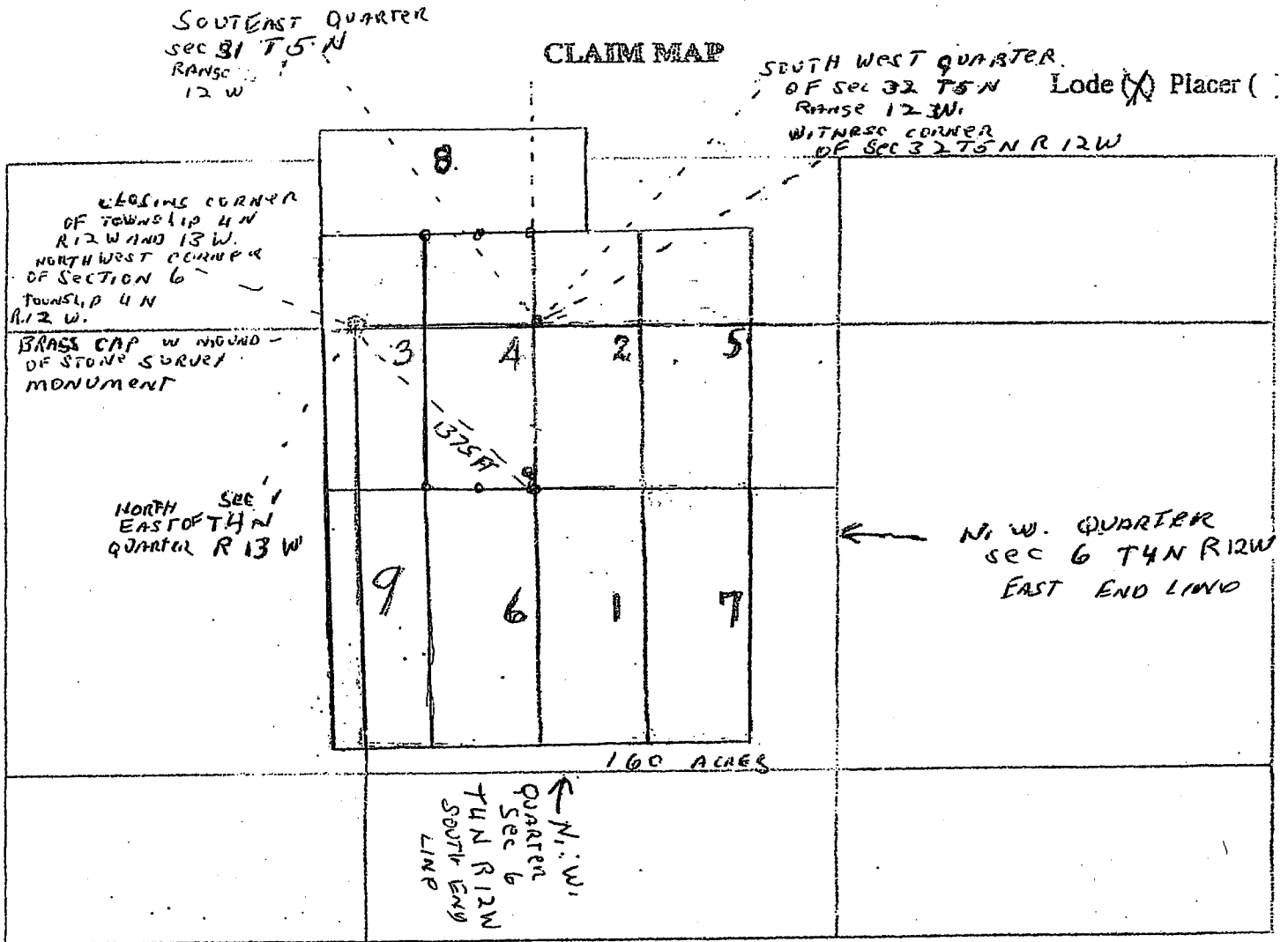
PHOENIX, AZ

LOCATOR (s)
Rodney Haralson
Raymond Doves

2005 MAY -9 P 2:58

RECEIVED
B.L.M. AZ STATE OFFICE

ANC 365443



Scale: 1" = 1000 FT

- The above map depicts the GOLDEN PEARL #4 mining claim, which is located in Section (s) 0, Township 4 N, Range 12 W, Gila and Salt River Base and Meridian, LA PAZ County, Arizona.
- The type of corner and location monuments used are as follows: 2" x 2" x 4' WOOD POSTS WITH STONE MOUND
- The bearings and distances in degrees and feet between claim corners are as depicted on the map.

WHEN RECORDED RETURN TO:

RODNEY HARALSON
25105 E. APACHE TRAIL
BENSON AZ 85602

RECEIVED
B.L.M. AZ STATE OFFICE

2005 MAY -9 P

PHOENIX, ARIZONA



2005-02841

Page 1 of 2

Requested By: RODNEY HARALSON
SHELLY D BAKER, RECORDER
OFFICIAL RECORDS OF LA PAZ COUNTY, AZ
05-09-2005 10:14 AM Recording Fee \$14.00

LOCATION NOTICE FOR LODE MINING CLAIM ✓

NOTICE IS HEREBY GIVEN that the GOLDEN PEARL #5 lode mining claim has been located by RODNEY HARALSON, whose current mailing address is 25105 E APACHE TRAIL BENSON AZ 85602

The general course of this claim is NORTH and it is situated in LA PAZ County, Arizona.

This claim is 1500 feet in length and 600 feet in width. This claim runs from the location monument on which this location notice is posted approximately 3 feet in a SOUTHERLY direction to the SOUTH end line and 1497 feet in a NORTHERLY direction to the NORTH end line. This claim is marked by six monuments, one at each corner and one at the center of each end line of the claim.

The location monument on which this notice is posted is situated within Section 6, Township 4 N, Range 12 W, Gila Salt River Base and Meridian, Arizona and this claim encompasses portions of the following quarter section (s), section (s), Township (s) and Range (s) NORTHWEST QUARTER OF SEC 6 T4N R12W AND PORTION OF SOUTHWEST QUARTER SEC 32 T5N R12W Gila Salt River Base and Meridian, Arizona.

The locality of this claim with reference to some natural object or permanent monument and additional information (if any) concerning its locality are as follows: THE SOUTHWEST CORNER OF GOLDEN PEARL #5 IS ROUGHLY 1650 FT SOUTHEASTERLY DIRECTION OF THE BRASS CAP SURVEY MONUMENT ON THE NORTHWEST CORNER OF THE NORTHWEST QUARTER OF SEC 6 T4N R12W

DATED AND POSTED on the ground this 6 day of MAY, 2005.

PHOENIX, AZ

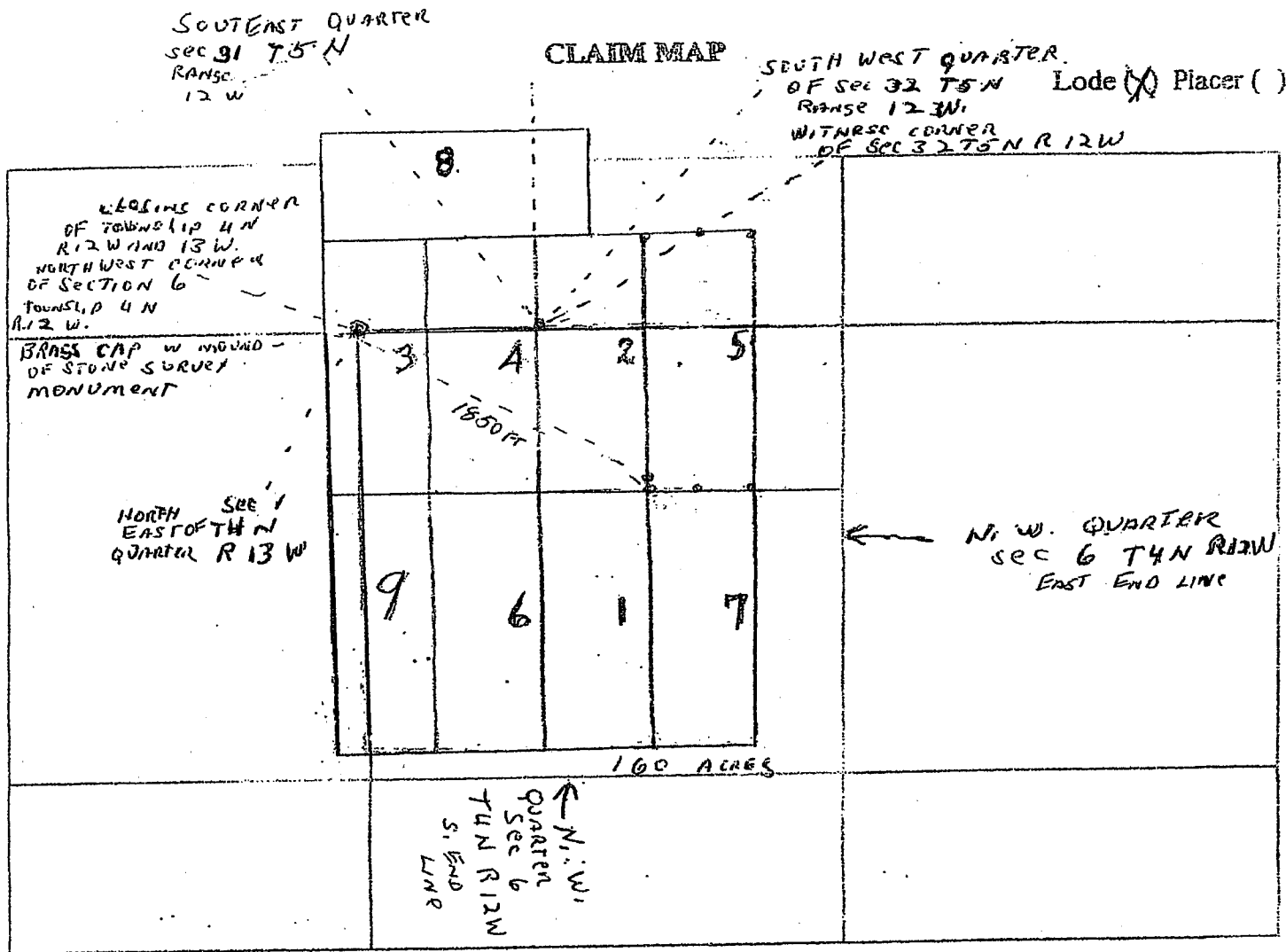
LOCATOR (s)

2005 MAY -9 P 2:58

RECEIVED
B.L.M. AZ STATE OFFICE

Rodney Haralson
Raymond Daves

AMC 365444



Scale: 1" = 1000 FT

- The above map depicts the GOLDEN PEARL #5 mining claim, which is located in Section (s) 6, Township 4 N, Range 12 W, Gila and Salt River Base and Meridian, LA PAZ County, Arizona.
- The type of corner and location monuments used are as follows: 2" x 2" x 4' WOOD POSTS WITH STONE MOUND
- The bearings and distances in degrees and feet between claim corners are as depicted on the map.

WHEN RECORDED RETURN TO:
RODNEY HARALSON
25105 E APACHE TRAIL
BENSON AZ 85602

2005-02842

Page 1 of 2

Requested By: RODNEY HARALSON
SHELLY D BAKER, RECORDER
OFFICIAL RECORDS OF LA PAZ COUNTY, AZ
05-09-2005 10:14 AM Recording Fee \$14.00



RECEIVED
B.L.M. AZ STATE OFFICE

2005 MAY -9 P 1:58

PHOENIX, ARIZONA

LOCATION NOTICE FOR LODE MINING CLAIM ✓

NOTICE IS HEREBY GIVEN that the GOLDEN PEARL #6 lode mining claim has been

located by RODNEY HARALSON, whose current mailing address is
25105 E APACHE TRAIL BENSON AZ 85602

The general course of this claim is NORTH and it is situated in
LA PAZ County, Arizona.

This claim is 1500 feet in length and 600 feet in width. This claim runs from
the location monument on which this location notice is posted approximately 3 feet in a
NORTHERLY direction to the NORTH end line and 1497 feet in a SOUTHERLY direction to the
SOUTH end line. This claim is marked by six monuments, one at each corner and one at the center of
each end line of the claim.

The location monument on which this notice is posted is situated within Section 6
Township 4 N, Range 12 W, Gila Salt River Base and Meridian, Arizona and this
claim encompasses portions of the following quarter section (s), section (s), Township (s) and Range (s)
NORTHWEST QUARTER OF SEC 6 T 4 N R 12 W
Gila Salt River Base and Meridian, Arizona.

The locality of this claim with reference to some natural object or permanent monument and
additional information (if any) concerning its locality are as follows: THE NORTHEAST CORNER OF
GOLDEN PEARL #6 IS PROBABLY 1375 FT SOUTHEASTERLY OF BRASS CAP SURVEY MONUMENT
LOCATED ON THE NORTHWEST CORNER OF THE NORTHWEST QUARTER OF SEC 6 T 4 N R 12 W

DATED AND POSTED on the ground this 6 day of May, 2005

PHOENIX, AZ

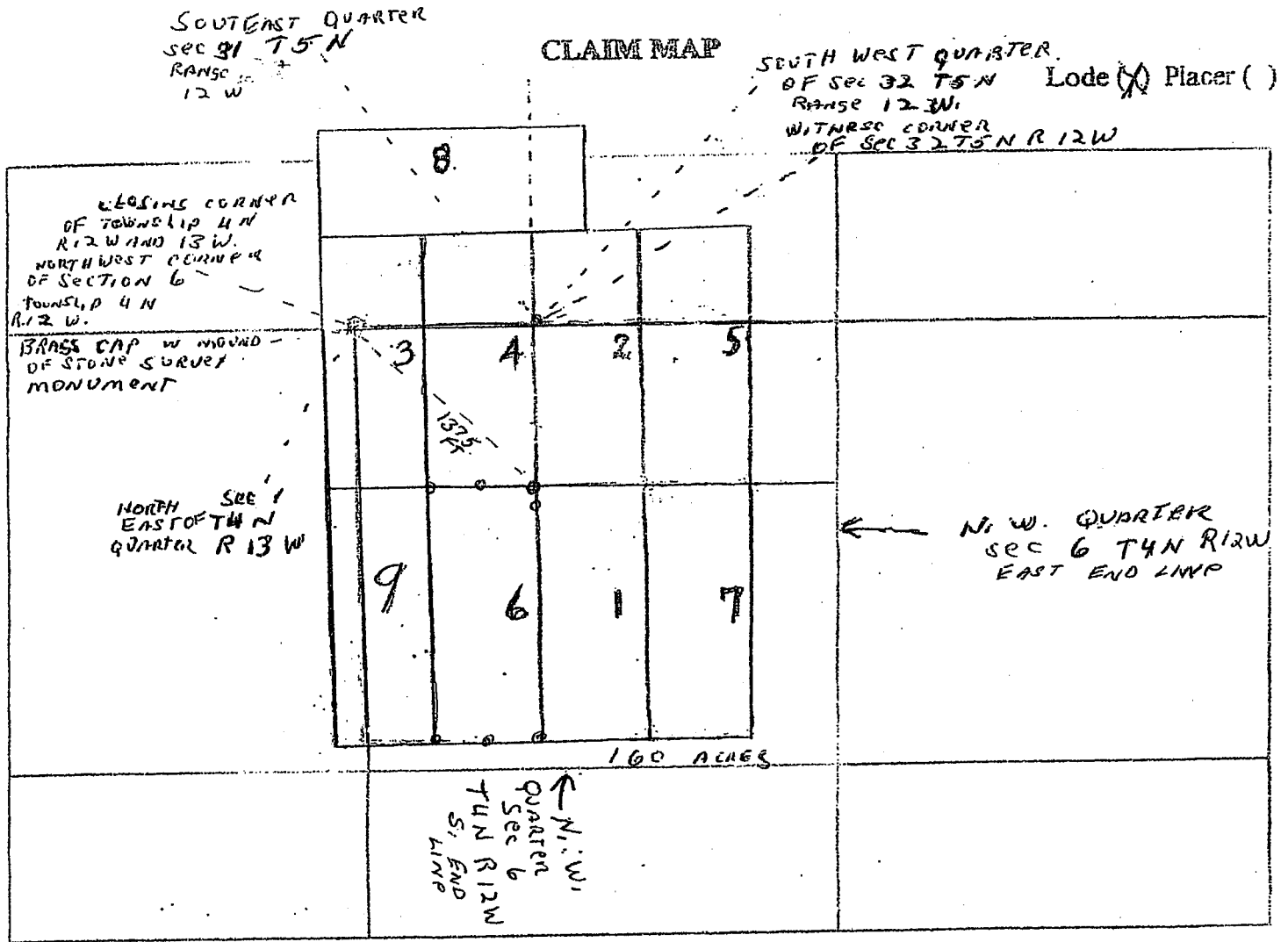
LOCATOR (s)

Rodney Haralson
Raymond V Dover

2005 MAY -9 P 2:58

RECEIVED
B.L.M. AZ STATE OFFICE

AMC 306445



Scale: 1" = 1000 FT

- The above map depicts the GOLDEN PEARL #6 mining claim, which is located in Section (s) 6, Township 4 N, Range 12 W, Gila and Salt River Base and Meridian, LA PAZ County, Arizona.
- The type of corner and location monuments used are as follows: 2" x 2" x 4' WOOD POSTS WITH STONE MOUND
- The bearings and distances in degrees and feet between claim corners are as depicted on the map.

WHEN RECORDED RETURN TO:

RODNEY HARALSON
25105 E APACHE TRAIL
BENSON AZ 85602

RECEIVED
B.L.M. AZ STATE OFFICE
2005 MAY -9 P 1:
PHOENIX, ARIZONA



2005-02843

Page 1 of 2
Requested By: RODNEY HARALSON
SHELLY D BAKER, RECORDER
OFFICIAL RECORDS OF LA PAZ COUNTY, AZ
05-09-2005 10:14 AM Recording Fee \$14.00

LOCATION NOTICE FOR LODE MINING CLAIM

NOTICE IS HEREBY GIVEN that the GOLDEN PEARL #7 lode mining claim has been located by RODNEY HARALSON, whose current mailing address is 25105 E APACHE TRAIL BENSON AZ 85602

The general course of this claim is NORTH and it is situated in LA PAZ County, Arizona.

This claim is 1500 feet in length and 600 feet in width. This claim runs from the location monument on which this location notice is posted approximately 3 feet in a NORTHERLY direction to the NORTH end line and 1497 feet in a SOUTHERLY direction to the SOUTH end line. This claim is marked by six monuments, one at each corner and one at the center of each end line of the claim.

The location monument on which this notice is posted is situated within Section 6 Township 4 N, Range 12 W, Gila Salt River Base and Meridian, Arizona and this claim encompasses portions of the following quarter section (s), section (s), Township (s) and Range (s) NORTHWEST QUARTER SEC 6 T4N R 12W Gila Salt River Base and Meridian, Arizona.

The locality of this claim with reference to some natural object or permanent monument and additional information (if any) concerning its locality are as follows: THE NORTHWEST CORNER OF GOLDEN PEARL #7 IS ROUGHLY 1850 FT SOUTHEAST OF BRASS CAP SURVEY MONUMENT LOCATED ON THE NORTHWEST CORNER OF NORTHWEST QUARTER OF SEC 6 T4N R 12W

DATED AND POSTED on the ground this 6 day of MAY, 2005

PHOENIX, AZ

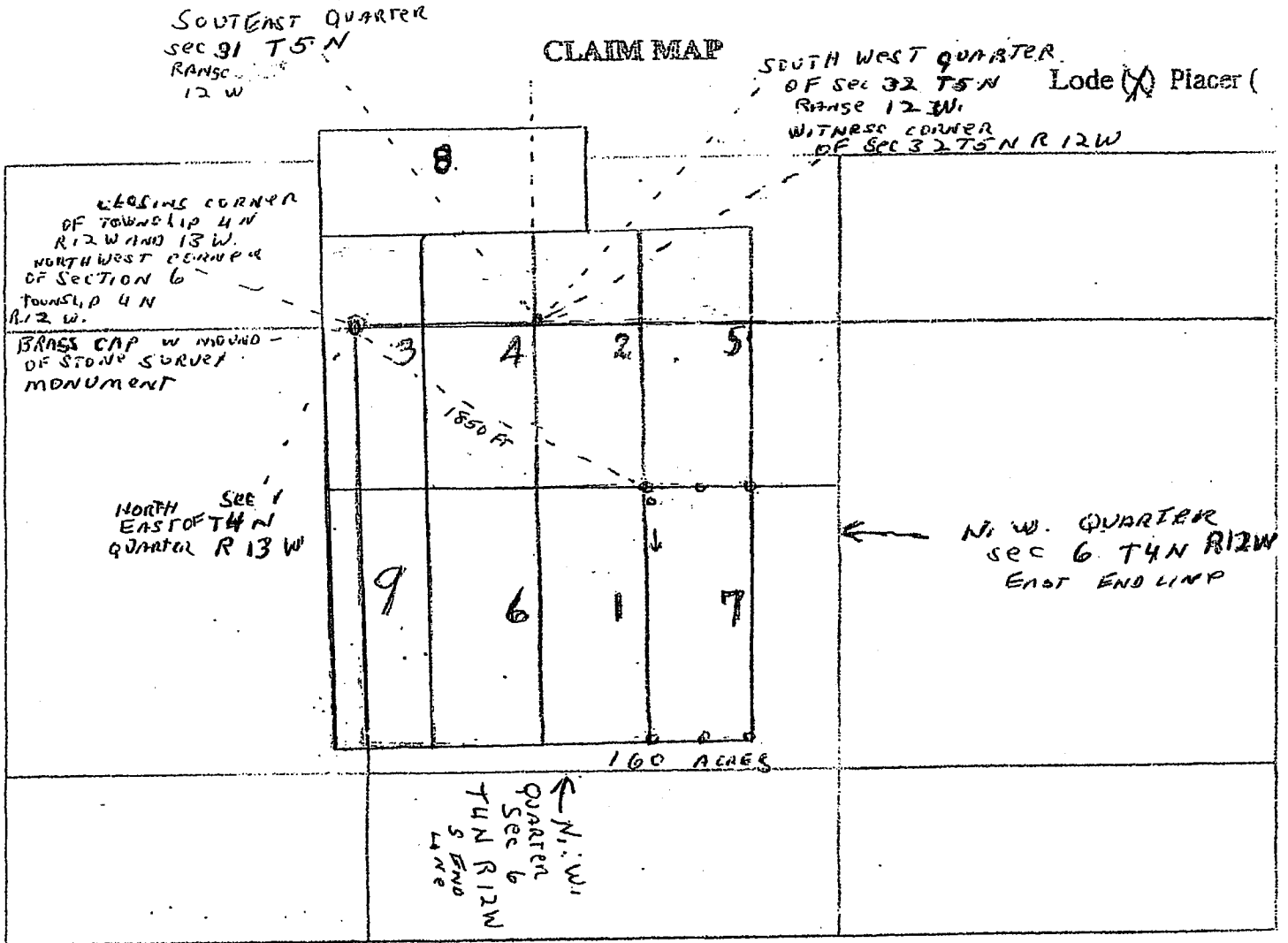
LOCATOR (s)

Rodney Haralson
Raymond Dorey

2005 MAY -9 P 2:59

RECEIVED
B.L.M. AZ STATE OFFICE

AMC 365446



Scale: 1" = 1000 FT

- The above map depicts the GOLDEN PEARL #7 mining claim, which is located in Section (s) 6, Township 4 N, Range 12 W, Gila and Salt River Base and Meridian, LA PAZ County, Arizona.
- The type of corner and location monuments used are as follows: 2" x 2" x 4' WOOD POSTS WITH STONE MOUND
- The bearings and distances in degrees and feet between claim corners are as depicted on the map.

WHEN RECORDED RETURN TO:

RODNEY HARALSON
25105 E APACHE TRAIL
BENSON AZ 85602

RECEIVED
B.L.M. AZ STATE OFFICE
2005 MAY -9 P 11:53
PHOENIX, ARIZONA



2005-02844

Page 1 of 2

Requested By: RODNEY HARALSON
SHELLY D BAKER, RECORDER
OFFICIAL RECORDS OF LA PAZ COUNTY, AZ
05-09-2005 10:14 AM Recording Fee \$14.00

LOCATION NOTICE FOR LODE MINING CLAIM ✓

NOTICE IS HEREBY GIVEN that the Golden Pearl #8 lode mining claim has been located by RODNEY HARALSON, whose current mailing address is 25105 E APACHE TRAIL BENSON AZ 85602

The general course of this claim is EAST and it is situated in LA PAZ County, Arizona.

This claim is 1500 feet in length and 600 feet in width. This claim runs from the location monument on which this location notice is posted approximately 3 feet in a WESTERLY direction to the WEST end line and 1497 feet in a EASTERLY direction to the EAST end line. This claim is marked by six monuments, one at each corner and one at the center of each end line of the claim.

The location monument on which this notice is posted is situated within Section 31, Township 5 N, Range 12 W, Gila Salt River Base and Meridian, Arizona and this claim encompasses portions of the following quarter section (s), section (s), Township (s) and Range (s) SOUTHEAST QUARTER OF SEC 31 T5N R12W AND PORTION OF SOUTHWEST QUARTER SEC 32 T5N R12W Gila Salt River Base and Meridian, Arizona.

The locality of this claim with reference to some natural object or permanent monument and additional information (if any) concerning its locality are as follows: THE SOUTHWEST CORNER OF GOLDEN PEARL #8 IS ROUGHLY 500 FT IN A NORTHWEST DIRECTION OF BRASS CAP SURVEY MONUMENT LOCATED ON THE NORTHWEST CORNER OF THE NORTHWEST QUARTER SEC 6 T4N R12W

DATED AND POSTED on the ground this 6 day of MAY, 2005

PHOENIX, AZ

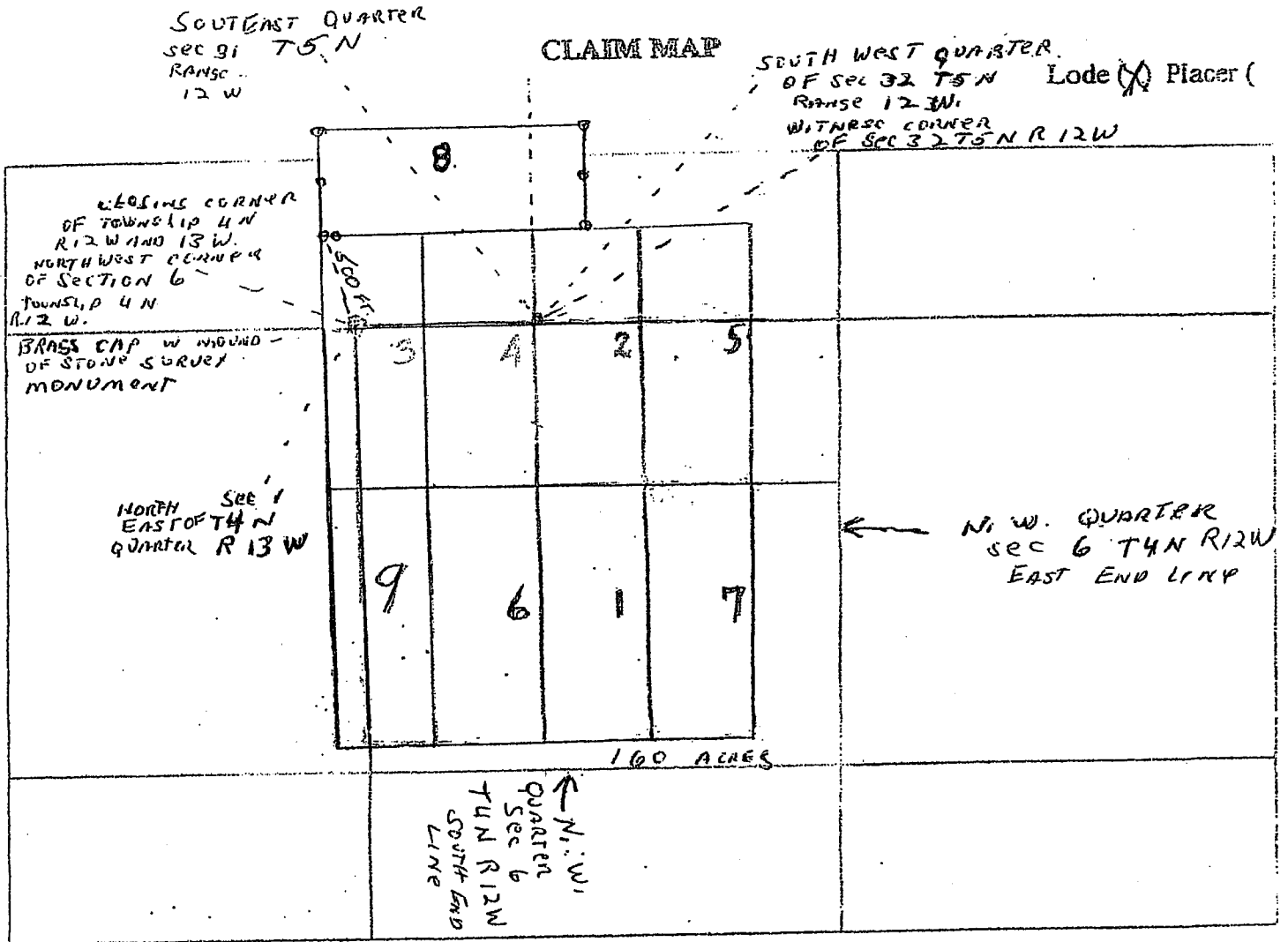
LOCATOR (s)

2005 MAY -9 P 2:59

Rodney Haralson
Raymond Dovel

RECEIVED
B.L.M. AZ STATE OFFICE

ANC 365447



Scale: 1" = 1000 FT

- The above map depicts the GOLDEN PEARL #8 mining claim, which is located in Section (s) 31, Township 5 N, Range 12 W, Gila and Salt River Base and Meridian, LA PAZ County, Arizona.
- The type of corner and location monuments used are as follows: 2" X 2" X 4" WOOD POSTS WITH STONE MOUND
- The bearings and distances in degrees and feet between claim corners are as depicted on the map.

WHEN RECORDED RETURN :

RODNEY HARALSON
25105 E. APACHE TRAIL
BENSON, AZ 85602

RECEIVED
B.L.M. AZ STATE OFFICE

2005 MAY -9 P 1:

PHOENIX, ARIZONA



2005-02845

Page 1 of 2

Requested By: RODNEY HARALSON
SHELLY D BAKER, RECORDER
OFFICIAL RECORDS OF LA PAZ COUNTY, AZ
05-09-2005 10:14 AM Recording Fee \$14.00

LOCATION NOTICE FOR LODE MINING CLAIM ✓

NOTICE IS HEREBY GIVEN that the GOLDEN PEARL #9 lode mining claim has been located by RODNEY HARALSON, whose current mailing address is 25105 E. APACHE TRAIL BENSON AZ 85602

The general course of this claim is NORTH and it is situated in LA PAZ County, Arizona.

This claim is 1500 feet in length and 600 feet in width. This claim runs from the location monument on which this location notice is posted approximately 3 feet in a NORTHERLY direction to the NORTH end line and 1497 feet in a SOUTHERLY direction to the SOUTH end line. This claim is marked by six monuments, one at each corner and one at the center of each end line of the claim.

The location monument on which this notice is posted is situated within Section 6 Township 4 N, Range 12 W, Gila Salt River Base and Meridian, Arizona and this claim encompasses portions of the following quarter section (s), section (s), Township (s) and Range (s) NORTHWEST QUARTER SEC 6 R 12 W AND A PORTION OF NORTHEAST QUARTER SEC 1 R 13 W Gila Salt River Base and Meridian, Arizona.

The locality of this claim with reference to some natural object or permanent monument and additional information (if any) concerning its locality are as follows: THE NORTHEAST CORNER OF GOLDEN PEARL #9 IS ROUGHLY 1000 FT SOUTHEASTERLY OF BRASS CAP SURVEY MONUMENT LOCATED ON THE NORTHWEST CORNER OF THE NORTHWEST QUARTER OF SEC 6 T4N R12W

DATED AND POSTED on the ground this 6 day of MAY, 2005

PHOENIX, AZ

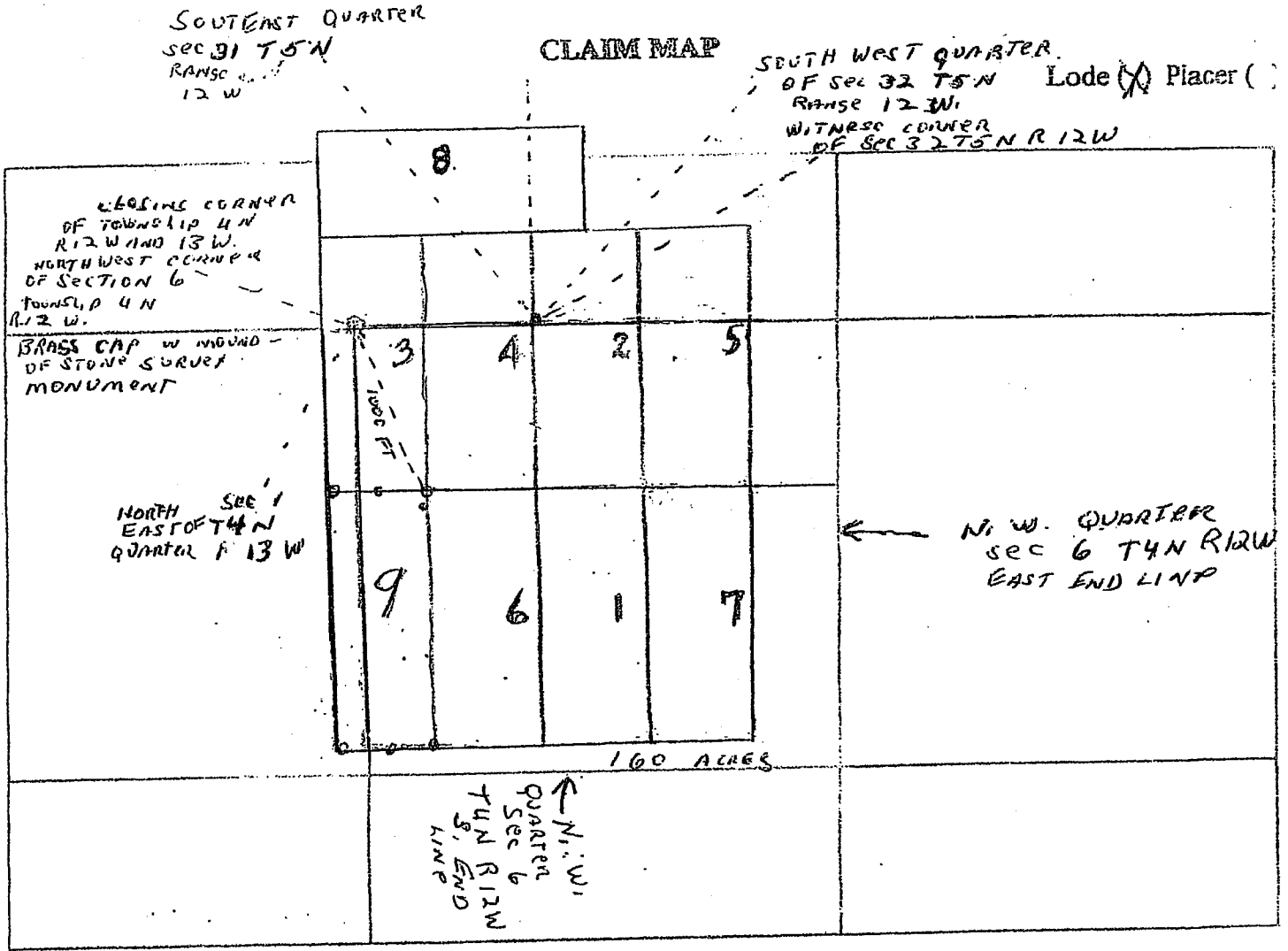
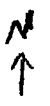

LOCATOR (s)

Rodney A Haralson

2005 MAY -9 P 2:59

RECEIVED
B.L.M. AZ STATE OFFICE

ANC 365448



Scale: 1" = 1000 FT

- The above map depicts the GOLDEN PEARL #9 mining claim, which is located in Section (s) 6, Township 4 N, Range 12 W, Gila and Salt River Base and Meridian, LA PAZ County, Arizona.
- The type of corner and location monuments used are as follows: 2" x 2" x 4' WOOD POSTS WITH STONE MOUND
- The bearings and distances in degrees and feet between claim corners are as depicted on the map.

Input Parameters for Geographic Report with Land

System Id = CR

Admin State = AZ

Geo State =

Casetype begins with

Case Disp Txt = AUTHORIZED, CANCELLED, EXPIRED, No Match, PENDING, REJECTED, RELINQUISHED, VOID, WITHDRAWN

Mer Twp Rng =

Mtrs = 14 0050N 0120W 032

Commodity =

Pending Org =

Section =

Total Rows Returned: 0

Input Parameters for Geographic Report with Land

System Id = CR

Admin State = AZ

Geo State =

Casetype begins with

Case Disp Txt = AUTHORIZED, CANCELLED, EXPIRED, No Match, PENDING, REJECTED, RELINQUISHED, VOID, WITHDRAWN

Mer Twp Rng =

Mtrs = 14 0040 0120W 006, 14 0040 0130W 001, 14 0050 0120W 031, 14 0050 0130W 036

Commodity =

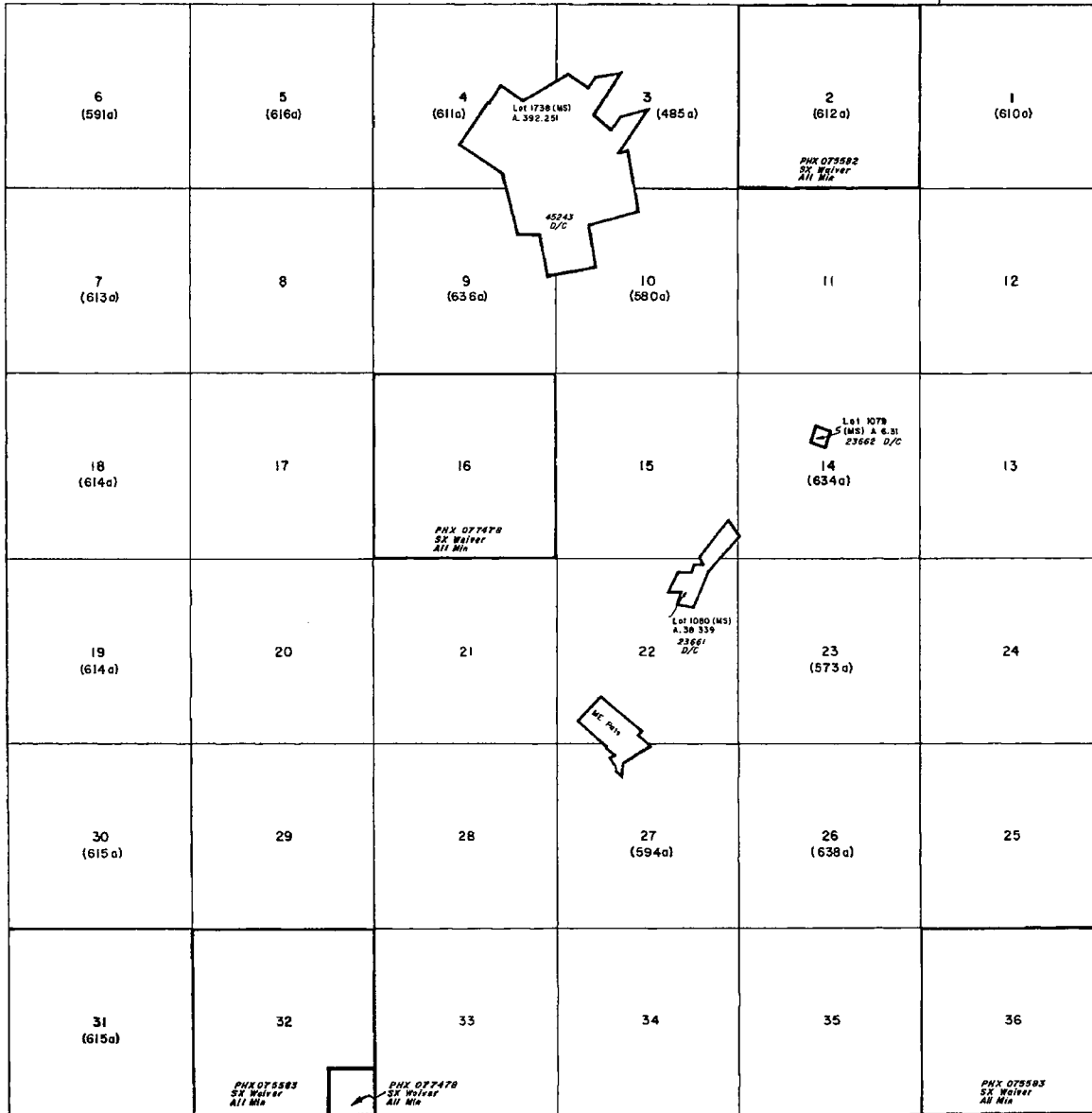
Pending Org =

Section =

Total Rows Returned: 0

UNSURVEYED TOWNSHIP 4 NORTH RANGE 13 WEST OF THE GILA AND SALT RIVER MERIDIAN, ARIZONA

LA PAZ COUNTY

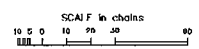


STATUS OF PUBLIC DOMAIN
LAND AND MINERAL TITLES

INDEX TO SEGREGATED TRACTS				
RESURVEY TRACT NO.	ORIGINAL SURVEY			
	I	W	SEC	SUBDIVISION

FOR ORDERS AFFECTING DISPOSAL OR USE OF
UNIDENTIFIED LANDS WITHDRAWN FOR CLASSIFICATION,
MINERALS, WATER AND/OR OTHER PUBLIC PURPOSES,
REFER TO INDEX OF MISCELLANEOUS DOCUMENTS.

PHOTOAERIAL DIAGRAM NO 19
DIST NO 5
GRAZING DIST NO 2
MOS 364 NE
365 NW
366 SE



WARNING STATEMENT
This plat is the Bureau's record of title, and should be used
only as a graphic display of the township survey data. Rec-
ords herein do not reflect title disputes which may have been
affected by federal instruments of title or other bodies of order.
Refer to the original surveys for initial survey information.

CURRENT TO	GS	T	4 N
8-28-2002	PV	R	13 W
	USF		

