

NOTICE!!

These documents have been scanned!

Do not place un-scanned documents beneath this notice!

Do not remove this notice from this file!

GPO Jacket No. 560-102
Print Order 61540
Rise Business Services, LLC
Job=AZ15 7/15/2019



Box Number= AZ15160



Claim Begin-End: AMC340653-AMC340666

1 Initial Receipt



AZ15160-1

AMC340653-AMC341753

DECEMBER 4, 1998

A MC 340653

THROUGH

A MC 340666

340653

340654

340655

340656

340657

340658

340659

340660

340661

340662

340663

340664

340665

340666

UNITED STATES
DEPARTMENT OF THE INTERIOR
BUREAU OF LAND MANAGEMENT

RECEIPT AND ACCOUNTING ADVICE

NO. **2228686**

04

SM/AZ

07/29/96

Subject: LOCATION & SERVICE FEES (14) 2 22 11 350.00
 Applicant: CLAIM MAINTENANCE FEES 1996 & 1997 (14) 2 22 12 140.00
 2 22 13 2,800.00

JAMES SULLIVAN
7459 E. ALMERIA RD.
SCOTTSDALE, AZ 85257

Remitter: PHELPS DODGE CORPORATION
2600 N. CENTRAL AVE.
PHOENIX, AZ 85004-3014
CK #48913

ENTERED IN COMPUTER

Assignor: **SEP 20 1996** *JS*

LEASE MANAGEMENT DATA NEW UPDATE PAYMENT

ORIGINAL SERIAL NO.	ASG.	TYPE	ST.	CTY.	FUND SYMBOL	ACRES/UNITS	RATE
AMC 340653-340666							

AMOUNT	ANV. DATE	EXP. DATE	BILL CYC.	S/C	DISTRICT	NEXT BILL	MISC. DATA	U of M	ACTUAL UNITS

ASSIGNMENT SERIAL NO.	ASG.	TYPE	ST.	CTY.	FUND SYMBOL	ACRES/UNITS	RATE

AMOUNT	ANV. DATE	EXP. DATE	BILL CYC.	S/C	DISTRICT	NEXT BILL	MISC. DATA	U of M	ACTUAL UNITS

APPLY REMITTANCE

ACTION	FUNDSYMBOL	CTY.	AMOUNT
FILING FEE			
RENTAL			
UNEARNED			
REFUND			
TOTAL			
AMOUNT DUE			

Remarks:

BY: _____ DATE: _____

Lease in Escrow?
 KGS?
 Auto Escalates?
 Auto Renew?

Of Interest?
 Operating Rights?
 Operator
 Bond Filed?

FOR MMS USE ONLY

BILLEE	FOREST REFUGE
NUMBER	
OCS SECTION	
CODE	

NOTICE!!

These documents have been scanned!

Do not place un-scanned documents beneath this notice!

Do not remove this notice from this file!

GPO Jacket No. 560-102
Print Order 61540
Rise Business Services, LLC
Job=AZ15 7/15/2019



Box Number= AZ15160



Claim Begin-End: AMC340653-AMC340666

2 Correspondence



AZ15160-1

AMC340653-AMC341753

Please Correct

DEPARTMENT OF THE INTERIOR
BUREAU OF LAND MANAGEMENT
MINING CLAIMS
(MASS) Serial Register Page

Amc 340653

Run Date/Time: 08/06/14 02:55 PM

Page 2 of 2

11/20/2000	396	TRF OF INTEREST FILED	SULLIVAN JAMES P L	222758
06/02/2000	113	ADDITIONAL INFO RECEIVED	RECEIPT 127626	
06/03/1999	113	ADDITIONAL INFO RECEIVED	RECEIPT 2480327	
06/03/1998	113	ADDITIONAL INFO RECEIVED	RECEIPT 2389907	
07/25/1997	113	ADDITIONAL INFO RECEIVED	RECEIPT 2315078	
<u>07/29/1996</u>	501	<u>ACCT ADV IN LEAD FILE</u>	<u>AMC340683</u> * <i>IN ERROR</i>	
07/29/1996	669	LAND STATUS CHECKED		
06/28/1996	404	COUNTY RECORDATION	960617175	
05/19/1996	113	ADDITIONAL INFO RECEIVED	AZA29523	
05/19/1996	267	SUBJECT TO SRHA		
05/19/1996	880	RESERVED MINERAL ESTATE	SRHE	

Line Nr Remarks

Should be ^{Lead file #} ~~340583~~ 340653

for ^{Amc 340654-656} Alpha 28 thru Alpha 30

^{Amc 340657} Alpha 35 42

^{Amc 340658-340659} Alpha 41 thru Alpha 44

^{Amc 340661} Alpha 44

^{Amc 340662-340665} Alpha 56 thru Alpha 59

LR2000 Show ^{Lead is} 340683 * this is not correct for the above claims

Cruz

Mass Add/Delete/Update Action Data

Starting Serial Number Ending Serial Number

340653

340666

Errors:

ACTION-RECORD NOT FOUND - [AMC340653]

ACTION-RECORD NOT FOUND - [AMC340660]

ACTION-RECORD NOT FOUND - [AMC340666]

Action Data:	
Action Code:	501 <input type="button" value="Lookup"/>
Action Remark:	AMC340683 Action 484 Amounts: <input type="text"/> \$ <input type="text"/> <input type="text"/> \$ <input type="text"/>
Action Date:	07/29/1996
Receipt Nr:	

** Data in ERROR should HAVE BEEN:*

*AMC 340653 - AMC 340666;
pBrown*

=====
Total Amount Processed : \$0.00

Update Action Data:	
Action Code:	<input type="text"/> <input type="button" value="Lookup"/>
Action Remark:	<input type="text"/>
Action Date:	<input type="text"/>
Receipt Nr:	<input type="text"/>

Mass Add/Delete/Update Action Data

Starting Serial Number Ending Serial Number

340653

340666

Errors:

DUPLICATE RECORD FOUND ON DATA BASE - [AMC340653]

*AC 501 → CORRECTED
Per S. CRUZ*

ENTERED
AUG 06 2014
BY: *MB*

	Action Data:
Action Code:	501 <input type="button" value="Lookup"/>
Action Remark:	AMC340653-AMC34066 Action 484 Amounts: C \$ <input type="text"/> C \$ <input type="text"/>
Action Date:	07/29/1996
Receipt Nr:	<input type="text"/>

- [AMC340654] - - 501 - AMC340653-AMC340666;
- [AMC340655] - - 501 - AMC340653-AMC340666;
- [AMC340656] - - 501 - AMC340653-AMC340666;
- [AMC340657] - - 501 - AMC340653-AMC340666;
- [AMC340658] - - 501 - AMC340653-AMC340666;
- [AMC340659] - - 501 - AMC340653-AMC340666;
- [AMC340660] - - 501 - AMC340653-AMC340666;
- [AMC340661] - - 501 - AMC340653-AMC340666;
- [AMC340662] - - 501 - AMC340653-AMC340666;
- [AMC340663] - - 501 - AMC340653-AMC340666;
- [AMC340664] - - 501 - AMC340653-AMC340666;
- [AMC340665] - - 501 - AMC340653-AMC340666;
- [AMC340666] - - 501 - AMC340653-AMC340666;

=====
Total Amount Processed : \$0.00

	Update Action Data:
Action Code:	<input type="text"/> <input type="button" value="Lookup"/>
Action Remark:	<input type="text"/>
Action Date:	<input type="text"/>
Receipt Nr:	<input type="text"/>

ASSIGNMENT OF MEMBERSHIP INTEREST

by

JAMES L. SULLIVAN

to

JAMES L. SULLIVAN, as Trustee of
THE SULLIVAN TRUST

Amc 21945
Amc 326382
Amc 351062
Amc 324360
Amc 73353
Amc 346653
Amc 341966
Amc 341334

THIS ASSIGNMENT OF MEMBERSHIP INTEREST is effective the 24th day of November, 2004, by and between JAMES L. SULLIVAN (the "Assignor"), and JAMES L. SULLIVAN, as Trustee of THE SULLIVAN TRUST, dated November 24, 2004, (the "Assignee").

Assignor hereby assigns, transfers and conveys to Assignee all of Assignor's membership interest in DELTA EXPLORATION HOLDINGS, L.L.C., an Arizona limited liability company ("the Company"), including, without limitation, all of Assignor's right, title and interest in and to a distributive share of the income, gain, loss and deduction of the Company, distributions made by the Company and Assignor's interest in the capital of the Company associated with such membership interest as of the effective date.

Assignee hereby accepts this assignment and agrees to be bound by the provisions of the Company's Operating Agreement.

DATED this 24th day of November, 2004.

Assignor:



JAMES L. SULLIVAN

RECEIVED
B.L.M. AZ STATE OFFICE
2006 FEB 14 A 11:13
PHOENIX, ARIZONA

Assignee:

THE SULLIVAN TRUST, dated
November 24, 2004

By: 

JAMES L. SULLIVAN, Trustee

No processing fee paid. Not a transfer. A/B

Enter into
lead file.
No transfer.
only creating
a trust for
James Sullivan

Tom R.

Exhibit A

CLAIM NAME	NO.	BLM-AMC SERIAL NO.	Cochise County Reception No. or Book/Page	LOCATION TOWNSHIP	NOTICE RANGE	IN SECTION
ALPHA	1	21945	523 351	16 South	22 East	25
ALPHA	2	21946	523 352	16 South	22 East	25
ALPHA	3	21947	523 353	16 South	22 East	25
ALPHA	4	21948	523 354	16 South	22 East	25
ALPHA	5A	351064	990100578	16 South	22 East	25
ALPHA	6	21950	523 356	16 South	22 East	24
ALPHA	7	21951	523 357	16 South	22 East	24
ALPHA	8	21952	523 358	16 South	22 East	24
ALPHA	9	21953	523 359	16 South	22 East	24
ALPHA	10	21954	523 360	16 South	22 East	24
ALPHA	11	21955	523 361	16 South	22 East	24
ALPHA	12	21956	523 362	16 South	22 East	24
ALPHA	13	21957	523 363	16 South	22 East	24
ALPHA	15	21959	523 365	16 South	22 East	24
ALPHA	16	21960	523 366	16 South	22 East	24
ALPHA	17	21961	523 367	16 South	22 East	24
ALPHA	18	21962	523 400	16 South	22 East	24
ALPHA	19	21963	523 368	16 South	22 East	24
ALPHA	20	21964	523 369	16 South	22 East	24
ALPHA	22	21966	523 371	16 South	22 East	26
ALPHA	23	21967	523 372	16 South	22 East	26
ALPHA	24	21968	523 373	16 South	22 East	23
ALPHA	25	21969	523 374	16 South	22 East	23
ALPHA	26	21970	523 375	16 South	22 East	23
ALPHA	31	21975	523 381	16 South	22 East	23
ALPHA	32	21976	523 382	16 South	22 East	23
ALPHA	33	21977	523 383	16 South	22 East	23
ALPHA	34A	324360	920820585	16 South	22 East	24
ALPHA	36	21980	523 686	16 South	22 East	25
ALPHA	37	21981	523 387	16 South	22 East	25
ALPHA	38	21982	523 388	16 South	22 East	25
ALPHA	39	21983	523 389	16 South	22 East	25
ALPHA	40	21984	523 390	16 South	22 East	25
ALPHA	45	21989	523 395	16 South	22 East	25
ALPHA	46	21990	523 396	16 South	22 East	25
ALPHA	49	21991	523 397	16 South	22 East	25
ALPHA	50	21992	523 398	16 South	22 East	25
ALPHA	51	21993	523 399	16 South	22 East	25
ALPHA	52A	324361	920820587	16 South	22 East	26

PHOENIX, ARIZONA

TOTAL CLAIMS THIS PAGE 39

2006 FEB 14 A 11:13

RECEIVED
B.L.M. AZ STATE OFFICE

August 2005
I-10 & Dragoon

Page 1 of 5

Exhibit A (continued)

CLAIM NAME	NO.	BLM-AMC SERIAL NO.	Cochise County Reception No. or Book/Page	LOCATION TOWNSHIP	NOTICE RANGE	IN SECTION
Tallship C	1	73414	1125 441	16 South	22 East	13
Tallship C	2	73415	1125 443	16 South	22 East	24
Tallship C	3	73416	1125 445	16 South	22 East	13
Tallship C	4	73417	1125 447	16 South	22 East	24
Tallship C	5	73418	1125 449	16 South	22 East	13
Tallship C	6	73419	1125 451	16 South	22 East	13
Tallship C	7	73420	1125 453	16 South	22 East	13
ALPHA	27	340653	960617174	16 South	22 East	23
ALPHA	28	340654	960617175	16 South	22 East	23
ALPHA	29	340655	960617176	16 South	22 East	23
ALPHA	30	340656	960617177	16 South	22 East	23
ALPHA	35	340657	960617178	16 South	22 East	23
ALPHA	41	340658	960617179	16 South	22 East	23
ALPHA	42	340659	960617180	16 South	22 East	23
ALPHA	43	340660	960617181	16 South	22 East	23
ALPHA	44	340661	960617182	16 South	22 East	23
ALPHA	56	340662	960617183	16 South	22 East	23
ALPHA	57	340663	960617184	16 South	22 East	23
ALPHA	58	340664	960617185	16 South	22 East	23
ALPHA	59	340665	960617186	16 South	22 East	23
ALPHA	60	340666	960617187	16 South	22 East	23
TOTAL CLAIMS THIS PAGE						21

PHOENIX, ARIZONA

2006 FEB 14 A 11:14

RECEIVED
B.L.M. AZ STATE OFFICE

Exhibit A (continued)

CLAIM NAME	NO.	BLM-AMC SERIAL NO.	Cochise County Reception No. or Book/Page	LOCATION TOWNSHIP	NOTICE RANGE	IN SECTION
TEX	1	341978	96-1028721	16 South	23 East	6
TEX	2	341979	96-1028722	16 South	23 East	6
TEX	3	341980	96-1028723	16 South	23 East	6
TEX	4	341981	96-1028724	16 South	23 East	6
TEX	5	341982	96-1028725	16 South	23 East	6
TEX	6	341983	96-1028726	16 South	23 East	6
TEX	7	341984	96-1028727	16 South	23 East	6
TEX	8	341985	96-1028728	16 South	23 East	6
TEX	9	341986	96-1028729	16 South	23 East	6
TEX	10	341987	96-1028730	16 South	23 East	6
TEX	11	341346	96-0923777	16 South	23 East	6
TEX	12	341988	96-1028731	16 South	23 East	6
TEX	13	341347	96-0923788	16 South	23 East	6
TEX	14	341989	96-1028732	16 South	23 East	6
TEX	15	341990	96-1028733	16 South	23 East	6
TEX	16	341348	96-0923779	16 South	23 East	6
TEX	17	341991	96-1028734	16 South	23 East	6
TEX	18	341349	96-0923780	16 South	23 East	6
TEX	19	341992	96-1028735	16 South	23 East	6
TEX	20	341993	96-1028736	16 South	23 East	6
TEX	21	341994	96-1028737	16 South	23 East	6
TEX	22	341995	96-1028738	16 South	23 East	6
TEX	23	341996	96-1028739	16 South	23 East	6
TEX	24	341997	96-1028740	16 South	23 East	6
TEX	25	341998	96-1028741	16 South	23 East	6
TEX	26	341999	96-1028742	16 South	23 East	6
TEX	27	342000	96-1028743	16 South	23 East	6
TEX	28	342001	96-1028744	16 South	23 East	6
TEX	29	341350	96-0923781	16 South	23 East	6
TEX	30	341351	96-0923782	16 South	23 East	6

TOTAL CLAIMS THIS PAGE 30

PHOENIX, ARIZONA

2006 FEB 14 A 11: 14

RECEIVED
B.L.M. AZ STATE OFFICE

Exhibit A (continued)

CLAIM NAME	NO.	BLM-AMC SERIAL NO.	Cochise County Reception No. or Book/Page	LOCATION TOWNSHIP	NOTICE RANGE	IN SECTION
Prospect	1	341969	96-1028712	15 South	22 East	35
Prospect	2	341970	96-1028713	15 South	22 East	35
Prospect	3	341971	96-1028714	15 South	22 East	35
Prospect	4	341972	96-1028715	15 South	22 East	35
Prospect	5	341973	96-1028716	15 South	22 East	35
Prospect	6	341974	96-1028717	15 South	22 East	35
Prospect	7A	341975	96-1028718	15 South	22 East	35
Prospect	8A	341976	96-1028719	15 South	22 East	35
Prospect	9	341977	96-1028720	15 South	22 East	35
Tallship	5-A	341334	96-0923783	16 South	22 East	13
Tallship	7-A	341335	96-0923784	16 South	22 East	13
Tallship	8-A	341336	96-0923785	16 South	22 East	13
Tallship	9-A	341337	96-0923786	16 South	22 East	12
Tallship	10-A	341338	96-0923787	16 South	22 East	12
Tallship	B-1	341339	96-0923788	16 South	22 East	12
Tallship	B-2	341340	96-0923789	16 South	22 East	12
Tallship	B-3	341341	96-0923790	16 South	22 East	12
Tallship	B-4	341342	96-0923791	16 South	22 East	12
Tallship	B-5	341343	96-0923792	16 South	22 East	12
Tallship	B-6	341344	96-0923793	16 South	22 East	13
Tallship	B-7	341345	96-0923794	16 South	22 East	13
Tallship	B-8	351062	99-0100579	16 South	22 East	13
Tallship	B-9	351063	99-0100580	16 South	22 East	13
Tallship	B-10	341968	96-1028711	16 South	22 East	13

TOTAL CLAIMS THIS PAGE 24

PHOENIX, ARIZONA

2006 FEB 24 11:14

RECEIVED
B.L.M. AZ STATE OFFICE

August 2005

I-10 & Dragoon

D:\MyFiles\WordPerfect Data Files\MINING\Exhib-a-2004.wpd

Page 4 of 5

Exhibit A(continued)

CLAIM NAME	NO.	BLM-AMC SERIAL NO.	Cochise County Reception No. or Book/Page	LOCATION TOWNSHIP	NOTICE RANGE	IN SECTION
Alpha	118	326439	9340/8754	16 South	23 East	1
Alpha	119	326440	9340/8755	16 South	23 East	1
Alpha	120	326441	9340/8756	16 South	23 East	1
Alpha	121	326442	9340/8757	16 South	23 East	1
Alpha	122	326443	9340/8758	16 South	23 East	1
Alpha	123	326444	9340/8759	16 South	23 East	1
Alpha	124	326445	9340/8760	16 South	23 East	1
Alpha	125	326446	9340/8761	16 South	23 East	1
Alpha	126	326447	9340/8762	16 South	23 East	11
Alpha	127	326448	9340/8763	16 South	23 East	11
Alpha	128	326449	9340/8764	16 South	23 East	12
Alpha	129	326450	9340/8765	16 South	23 East	12
Alpha	130	326451	9340/8766	16 South	23 East	12
Alpha	131	326452	9340/8767	16 South	23 East	12

TOTAL CLAIMS THIS PAGE 14

TOTAL CLAIMS EXHIBIT A 128

PHOENIX, ARIZONA

2006 FEB 14 11:14

RECEIVED
B.L.M. AZ STATE OFFICE

August 2005

I-10 & Dragoon

D:\MyFiles\WordPerfect Data Files\MINING\Exhib-a-2004.wpd

3800 (952.3) MJY
A MC 21945 et. Al.

September 9, 1998

Conversation Record

Incoming call/message from
Mr. James L. P. Sullivan
945-4800

Mr. Sullivan telephoned to set up a meeting to review his cases. I asked exactly what he needed, and it sounds like a lot of research is required.

I informed Mr. Sullivan that he could put his request in writing and the Public Room Staff could pull the required information for him, also that there is a fee for this service.

Mr. Sullivan stated that he wasn't sure of all the numbers he was concerned with. I am sending a current print from GSSEARCH via FAX for his use.

I also explained, that if our case files are not properly documented that I would go through and update them. This will be done after our data Freeze, however, of 8/11/1998.

Mary Jo Yoas

I sent the attached FAX simply for information and as a tool in his research. He will call or write if he needs additional assistance.

2 leads

13353

21945

324360

326382

327038

340653

341334

341966



United States Department of the Interior

BUREAU OF LAND MANAGEMENT

Arizona State Office

222 North Central Avenue

Phoenix, AZ 85004-2203

AMC 73353

21945

324360

326382

327038

340653

341334

341966

In reply refer to:

AZ 952 Fax Machine

LANDS & MINERALS ADJUDICATION

PHONE # (602) 417-9518

FAX # (602) 417-9490

FAX TRANSMITTAL SHEET

DATE: 9-9-98

TO: James Sullivan

OFFICE: Am# 945-4800

FAX #: 941-5190

- Mary Jo Yoas, Supervisor Lands & Minerals Operations
- Sharli Berry, Legal Clerk
- Mary Hyde, Land Law Examiner
- Lea Lucy, Legal Instruments Examiner
- Neel McBride, Land Law Examiner
- Dorie Morrison, Land Law Examiner
- Shelby Mustain, Legal Clerk
- Elsa Sandoval, Legal Clerk
- Dominic Sarracino, Land Law Examiner
- Laura Wood, Land Law Examiner

NUMBER OF PAGES (Including Transmittal Sheet) 4

IF FAX DOES NOT TRANSMIT PROPERLY, PLEASE CALL (602) 417-9518.

COMMENTS: Per your call

AMC 73353 - 73431
2 vols

AMC 21945 - 21997

AMC 324360 - 324363

AMC 326382 - 326452

AMC 327038 - 327090

AMC 340653 - 340668

AMC 341334 - 341351

AMC 341966 - 342001

attached is a list of some
AMC's & Names.

- The above is a list of
Lead #'s - the ending
attached to that lead.
call w/?'s may go.

21945 Lead →

Ser_No	Claimname
AMC0021945	ALPHA #1
AMC0021946	ALPHA #2
AMC0021947	ALPHA #3
AMC0021948	ALPHA #4
AMC0021949	ALPHA #5
AMC0021950	ALPHA #6
AMC0021951	ALPHA #7
AMC0021952	ALPHA #8
AMC0021953	ALPHA #9
AMC0021954	ALPHA #10
AMC0021955	ALPHA #11
AMC0021956	ALPHA #12
AMC0021957	ALPHA #13
AMC0021959	ALPHA #15
AMC0021960	ALPHA #16
AMC0021961	ALPHA #17
AMC0021962	ALPHA #18
AMC0021963	ALPHA #19
AMC0021964	ALPHA #20
AMC0021966	ALPHA #22
AMC0021967	ALPHA #23
AMC0021968	ALPHA #24
AMC0021969	ALPHA #25
AMC0021970	ALPHA #26
AMC0021975	ALPHA #31
AMC0021976	ALPHA #32
AMC0021977	ALPHA #33
AMC0021980	ALPHA #36
AMC0021981	ALPHA #37
AMC0021982	ALPHA #38
AMC0021983	ALPHA #39
AMC0021984	ALPHA #40
AMC0021989	ALPHA #45
AMC0021990	ALPHA #46
AMC0021991	ALPHA #49
AMC0021992	ALPHA #50
AMC0021993	ALPHA #51
AMC0073414	TALLSHIP #C-1
AMC0073415	TALLSHIP #C-2
AMC0073416	TALLSHIP #C-3
AMC0073417	TALLSHIP #C-4
AMC0073418	TALLSHIP #C-5
AMC0073419	TALLSHIP #C-6
AMC0073420	TALLSHIP #C-7
AMC0324360	ALPHA 34 A
Eiiiiiiiiiiiiiiiiiiiiiiiiiiiiiiii	

Ser_No	Claimname
AMC0324361	ALPHA 52 A
AMC0326386	ALPHA 65
AMC0326387	ALPHA 66
AMC0326388	ALPHA 67
AMC0326389	ALPHA 68
AMC0326390	ALPHA 69
AMC0326391	ALPHA 70
AMC0326392	ALPHA 71
AMC0326393	ALPHA 72
AMC0326394	ALPHA 73
AMC0326395	ALPHA 74
AMC0326396	ALPHA 75
AMC0326397	ALPHA 76
AMC0326406	ALPHA 85
AMC0326407	ALPHA 86
AMC0326408	ALPHA 87
AMC0326409	ALPHA 88
AMC0326410	ALPHA 89
AMC0326411	ALPHA 90
AMC0326412	ALPHA 91
AMC0326413	ALPHA 92
AMC0326414	ALPHA 93
AMC0326415	ALPHA 94
AMC0326416	ALPHA 95
AMC0326417	ALPHA 96
AMC0326426	ALPHA 105
AMC0326427	ALPHA 106
AMC0326436	ALPHA 115
AMC0326437	ALPHA 116
AMC0326438	ALPHA 117
AMC0326439	ALPHA 118
AMC0326440	ALPHA 119
AMC0326441	ALPHA 120
AMC0326442	ALPHA 121
AMC0326443	ALPHA 122
AMC0326444	ALPHA 123
AMC0326445	ALPHA 124
AMC0326446	ALPHA 125
AMC0326447	ALPHA 126
AMC0326448	ALPHA 127
AMC0326449	ALPHA 128
AMC0326450	ALPHA 129
AMC0326451	ALPHA 130
AMC0326452	ALPHA 131
AMC0327064	TEX 14

324360 Lead

21945 Lead →

326382 Lead

73553 Lead

324360 Lead

327038 Lead

5-7038
Lead

1-2009

3-1966
Lead

Ser No	Claimna
AMC0327065	TEX 15
AMC0327066	TEX 16
AMC0327067	TEX 17
AMC0327068	TEX 18
AMC0327069	TEX 19
AMC0327070	TEX 20
AMC0327071	TEX 21
AMC0327072	TEX 22
AMC0340653	ALPHA 27
AMC0340654	ALPHA 28
AMC0340655	ALPHA 29
AMC0340656	ALPHA 30
AMC0340657	ALPHA 35
AMC0340658	ALPHA 41
AMC0340659	ALPHA 42
AMC0340660	ALPHA 43
AMC0340661	ALPHA 44
AMC0340662	ALPHA 56
AMC0340663	ALPHA 57
AMC0340664	ALPHA 58
AMC0340665	ALPHA 59
AMC0340666	ALPHA 60
AMC0341334	TALLSHIP 5-A
AMC0341335	TALLSHIP 7-A
AMC0341336	TALLSHIP 8-A
AMC0341337	TALLSHIP 9-A
AMC0341338	TALLSHIP 10-A
AMC0341339	TALLSHIP B-1
AMC0341340	TALLSHIP B-2
AMC0341341	TALLSHIP B-3
AMC0341342	TALLSHIP B-4
AMC0341343	TALLSHIP B-5
AMC0341344	TALLSHIP B-6
AMC0341345	TALLSHIP B-7
AMC0341346	TEX 11
AMC0341347	TEX 13
AMC0341348	TEX 16
AMC0341349	TEX 18
AMC0341350	TEX 29
AMC0341351	TEX 30
AMC0341966	TALLSHIP B8
AMC0341967	TALLSHIP B9
AMC0341968	TALLSHIP B10
AMC0341969	PROSPECT 1
AMC0341970	PROSPECT 2

Ser N-	Claimname
AMC0-971	PROSPECT 3
AMC0341972	PROSPECT 4
AMC0341973	PROSPECT 5
AMC0341974	PROSPECT 6
AMC0341975	PROSPECT 7A
AMC0341976	PROSPECT 8A
AMC0341977	PROSPECT 9
AMC0341978	TEX 1
AMC0341979	TEX 2
AMC0341980	TEX 3
AMC0341981	TEX 4
AMC0341982	TEX 5
AMC0341983	TEX 6
AMC0341984	TEX 7
AMC0341985	TEX 8
AMC0341986	TEX 9
AMC0341987	TEX 10
AMC0341988	TEX 12
AMC0341989	TEX 14
AMC0341990	TEX 15
AMC0341991	TEX 17
AMC0341992	TEX 19
AMC0341993	TEX 20
AMC0341994	TEX 21
AMC0341995	TEX 22
AMC0341996	TEX 23
AMC0341997	TEX 24
AMC0341998	TEX 25
AMC0341999	TEX 26
AMC0342000	TEX 27
AMC0342001	TEX 28

341966
Lead

NOTICE!!

These documents have been scanned!

Do not place un-scanned documents beneath this notice!

Do not remove this notice from this file!

GPO Jacket No. 560-102
Print Order 61540
Rise Business Services, LLC
Job=AZ15 7/15/2019



Box Number= AZ15160



Claim Begin-End: AMC340653-AMC340666

3 Transfers



AZ15160-1

AMC340653-AMC341753

RECORDED ELECTRONICALLY
ID: 201422416 County Cochise
Date 12/22/14 Time 4:18
simplifile www.simplifile.com 800.460.5657

AMC 21945
73353
324360
326382
340653
341966
351062
341334
~~241966~~

When Recorded, Return to:

Lewis D. Schorr, Esq.
Lewis Roca Rothgerber LLP
One South Church Avenue, Suite 700
Tucson, Arizona 85701

EXEMPT - A.R.S. SECTIONS
11-1134(A)(2) and
11-1134(A)(6)

QUIT-CLAIM DEED

COURTESY RECORDING NO TITLE LIABILITY INCURRED

For valuable consideration, the receipt of which is hereby acknowledged, Delta Exploration Holdings, L.L.C., an Arizona limited liability company, as Grantor, quit claims to Excelsior Mining Arizona, Inc., an Arizona corporation, as Grantee, all of Grantor's right, title and interest in and to the property located in Cochise County, Arizona and described as follows:

See Exhibit A and Exhibit B, which are attached hereto and made a part hereof.

Dated this 15 day of December, 2014.

Delta Exploration Holdings, L.L.C.,
an Arizona limited liability company

*whose address is
2999 N. 44th St., Ste. 300
Phoenix, AZ 85018

By: [Signature]
Name: Kevin L. Sullivan
Its: Manager

BLM AZ STATE OFFICE
2015 FEB 17 P 3:50
PHOENIX, ARIZONA

[Notary block on following page.]

ENTERED
FEB 23 2015
BY: [Signature]

When Recorded, Return to:

Lewis D. Schorr, Esq.
Lewis Roca Rothgerber LLP
One South Church Avenue, Suite 700
Tucson, Arizona 85701

**EXEMPT - A.R.S. SECTIONS
11-1134(A)(2) and
11-1134(A)(6)**

QUIT-CLAIM DEED

COURTESY RECORDING NO TITLE LIABILITY INCURRED

For valuable consideration, the receipt of which is hereby acknowledged, Delta Exploration Holdings, L.L.C., an Arizona limited liability company, as Grantor, quit claims to Excelsior Mining Arizona, Inc., an Arizona corporation, as Grantee, all of Grantor's right, title and interest in and to the property located in Cochise County, Arizona and described as follows:

See Exhibit A and Exhibit B, which are attached hereto and made a part hereof.

Dated this 16 day of December, 2014.

Delta Exploration Holdings, L.L.C.,
an Arizona limited liability company

By: [Signature]
Name: Kevin L. Sullivan
Its: Manager

[Notary block on following page.]

PHOENIX, ARIZONA
2015 FEB 17 P 3:50
BLM AZ STATE OFFICE


STATE OF ARIZONA)
) ss.
County of Maricopa)

This instrument was acknowledged before me this 15 day of December, 2014, by Kevin L. Sullivan, manager of Delta Exploration Holdings, L.L.C., an Arizona limited liability company, for and on behalf of the company.



Notary Public

My Commission Expires: 11/4/18



BLM AZ STATE OFFICE
2015 FEB 17 P 3:50
PHOENIX, ARIZONA

Description of document this notarial certificate is being attached to:

Type/Title: Quit-Claim Deed
Date of Document: December 15, 2014
No. of Pages: Seven (7)
Signer: Kevin L. Sullivan, Manager of Delta Exploration Holdings, L.L.C., an Arizona limited liability company

EXHIBIT A

The following Arizona State Mineral Prospecting Permits and Mineral Lease (attached hereto) for lands located in Cochise County, Arizona:

State Mineral Prospecting Permit Numbers:

- 08-115068 for Section 25, T. 16 S., R. 22 E.
- 08-115063 for Section 18, T. 16 S., R. 23 E.
- 08-115064 for Section 5, T. 16 S., R. 23 E.
- 08-114685 for part of Section 7, T. 16 S., R. 23 E.
- 08-115062 for part of Section 7, T. 16 S., R. 23 E.

- 08-115669 for Section 29, T. 15 S., R. 23 E.
- 08-115670 for Section 8, T. 16 S., R. 23 E.
- 08-115671 for Section 17, T. 16 S., R. 23 E.
- 08-115672 for Section 32, T. 15 S., R. 23 E.

State Mineral Lease Number:

- 11-53946 for Section 36, T. 15 S., R. 22 E.

RECEIVED
BLM AZ STATE OFFICE
2015 FEB 17 P 3:50
PHOENIX, ARIZONA

EXHIBIT B

The 128 unpatented mining claims listed on the following pages 1 through 3 located in the following lands in Cochise County, Arizona:

Sections 12, 13, 23, 24, 25 and 26, T. 16 S., R. 22 E

Sections 1, 6, 11 and 12, T. 16 S., R. 23 E.

Section 35, T. 15 S., R. 22 E.

RECORDED
BLM AZ STATE OFFICE
2015 FEB 17 P 3:50
PHOENIX, ARIZONA

DEPARTMENT OF THE INTERIOR
BUREAU OF LAND MANAGEMENT
MINING CLAIMS
Customer Information - WITH Serial No. and Claim Name

ACTIVE CLAIMS

Run Date: 12/02/2014 03:55 PM

Page 1 of 3

Admin State: AZ

Geo State: AZ

DELTA EXPL HOLDINGS LLC

3050 W WOODRIDGE DR
GLENDALE, AZ 85308-4127

CUSTOMER ID: 2116492

<u>Serial No.</u>	<u>Claim Name/Number</u>	<u>Lead Serial No.</u>	<u>Disposition</u>
AMC21945	ALPHA #1	AMC21945	ACTIVE
AMC21946	ALPHA #2	AMC21945	ACTIVE
AMC21947	ALPHA #3	AMC21945	ACTIVE
AMC21948	ALPHA #4	AMC21945	ACTIVE
AMC21950	ALPHA #6	AMC21945	ACTIVE
AMC21951	ALPHA #7	AMC21945	ACTIVE
AMC21952	ALPHA #8	AMC21945	ACTIVE
AMC21953	ALPHA #9	AMC21945	ACTIVE
AMC21954	ALPHA #10	AMC21945	ACTIVE
AMC21955	ALPHA #11	AMC21945	ACTIVE
AMC21956	ALPHA #12	AMC21945	ACTIVE
AMC21957	ALPHA #13	AMC21945	ACTIVE
AMC21959	ALPHA #15	AMC21945	ACTIVE
AMC21960	ALPHA #16	AMC21945	ACTIVE
AMC21961	ALPHA #17	AMC21945	ACTIVE
AMC21962	ALPHA #18	AMC21945	ACTIVE
AMC21963	ALPHA #19	AMC21945	ACTIVE
AMC21964	ALPHA #20	AMC21945	ACTIVE
AMC21966	ALPHA #22	AMC21945	ACTIVE
AMC21967	ALPHA #23	AMC21945	ACTIVE
AMC21968	ALPHA #24	AMC21945	ACTIVE
AMC21969	ALPHA #25	AMC21945	ACTIVE
AMC21970	ALPHA #26	AMC21945	ACTIVE
AMC21975	ALPHA #31	AMC21945	ACTIVE
AMC21976	ALPHA #32	AMC21945	ACTIVE
AMC21977	ALPHA #33	AMC21945	ACTIVE
AMC21980	ALPHA #36	AMC21945	ACTIVE
AMC21981	ALPHA #37	AMC21945	ACTIVE
AMC21982	ALPHA #38	AMC21945	ACTIVE
AMC21983	ALPHA #39	AMC21945	ACTIVE
AMC21984	ALPHA #40	AMC21945	ACTIVE
AMC21989	ALPHA #45	AMC21945	ACTIVE
AMC21990	ALPHA #46	AMC21945	ACTIVE
AMC21991	ALPHA #49	AMC21945	ACTIVE
AMC21992	ALPHA #50	AMC21945	ACTIVE
AMC21993	ALPHA #51	AMC21945	ACTIVE
AMC324360	ALPHA 34 A	AMC324360	ACTIVE
AMC324361	ALPHA 52 A	AMC324360	ACTIVE
AMC326439	ALPHA 118	AMC326382	ACTIVE
AMC326440	ALPHA 119	AMC326382	ACTIVE
AMC326441	ALPHA 120	AMC326382	ACTIVE
AMC326442	ALPHA 121	AMC326382	ACTIVE
AMC326443	ALPHA 122	AMC326382	ACTIVE

PHOENIX, ARIZONA
 2015 FEB 17 P 3:50
 BLM AZ STATE OFFICE

NO WARRANTY IS MADE BY BLM
FOR USE OF THE DATA FOR
PURPOSES NOT INTENDED BY BLM

DEPARTMENT OF THE INTERIOR
BUREAU OF LAND MANAGEMENT
MINING CLAIMS
Customer Information - WITH Serial No. and Claim Name

ACTIVE CLAIMS

Run Date: 12/02/2014 03:55 PM

Page 2 of 3

<u>Serial No.</u>	<u>Claim Name/Number</u>	<u>Lead Serial No.</u>	<u>Disposition</u>
AMC326444	ALPHA 123	AMC326382	ACTIVE
AMC326445	ALPHA 124	AMC326382	ACTIVE
AMC326446	ALPHA 125	AMC326382	ACTIVE
AMC326447	ALPHA 126	AMC326382	ACTIVE
AMC326448	ALPHA 127	AMC326382	ACTIVE
AMC326449	ALPHA 128	AMC326382	ACTIVE
AMC326450	ALPHA 129	AMC326382	ACTIVE
AMC326451	ALPHA 130	AMC326382	ACTIVE
AMC326452	ALPHA 131	AMC326382	ACTIVE
AMC340653	ALPHA 27	AMC340653	ACTIVE
AMC340654	ALPHA 28	AMC340653	ACTIVE
AMC340655	ALPHA 29	AMC340653	ACTIVE
AMC340656	ALPHA 30	AMC340653	ACTIVE
AMC340657	ALPHA 35	AMC340653	ACTIVE
AMC340658	ALPHA 41	AMC340653	ACTIVE
AMC340659	ALPHA 42	AMC340653	ACTIVE
AMC340660	ALPHA 43	AMC340653	ACTIVE
AMC340661	ALPHA 44	AMC340653	ACTIVE
AMC340662	ALPHA 56	AMC340653	ACTIVE
AMC340663	ALPHA 57	AMC340653	ACTIVE
AMC340664	ALPHA 58	AMC340653	ACTIVE
AMC340665	ALPHA 59	AMC340653	ACTIVE
AMC340666	ALPHA 60	AMC340653	ACTIVE
AMC341334	TALLSHIP 5-A	AMC341334	ACTIVE
AMC341335	TALLSHIP 7-A	AMC341334	ACTIVE
AMC341336	TALLSHIP 8-A	AMC341334	ACTIVE
AMC341337	TALLSHIP 9-A	AMC341334	ACTIVE
AMC341338	TALLSHIP 10-A	AMC341334	ACTIVE
AMC341339	TALLSHIP B-1	AMC341334	ACTIVE
AMC341340	TALLSHIP B-2	AMC341334	ACTIVE
AMC341341	TALLSHIP B-3	AMC341334	ACTIVE
AMC341342	TALLSHIP B-4	AMC341334	ACTIVE
AMC341343	TALLSHIP B-5	AMC341334	ACTIVE
AMC341344	TALLSHIP B-6	AMC341334	ACTIVE
AMC341345	TALLSHIP B-7	AMC341334	ACTIVE
AMC341346	TEX 11	AMC341334	ACTIVE
AMC341347	TEX 13	AMC341334	ACTIVE
AMC341348	TEX 16	AMC341334	ACTIVE
AMC341349	TEX 18	AMC341334	ACTIVE
AMC341350	TEX 29	AMC341334	ACTIVE
AMC341351	TEX 30	AMC341334	ACTIVE
AMC341968	TALLSHIP B10	AMC341966	ACTIVE
AMC341969	PROSPECT 1	AMC341966	ACTIVE
AMC341970	PROSPECT 2	AMC341966	ACTIVE
AMC341971	PROSPECT 3	AMC341966	ACTIVE
AMC341972	PROSPECT 4	AMC341966	ACTIVE
AMC341973	PROSPECT 5	AMC341966	ACTIVE
AMC341974	PROSPECT 6	AMC341966	ACTIVE

2015 FEB 17 P 3:50

BLM AZ STATE OFFICE

NO WARRANTY IS MADE BY BLM
FOR USE OF THE DATA FOR
PURPOSES NOT INTENDED BY BLM

DEPARTMENT OF THE INTERIOR
BUREAU OF LAND MANAGEMENT
MINING CLAIMS
Customer Information - WITH Serial No. and Claim Name

ACTIVE CLAIMS

Run Date: 12/02/2014 03:55 PM

Page 3 of 3

<u>Serial No.</u>	<u>Claim Name/Number</u>	<u>Lead Serial No.</u>	<u>Disposition</u>
AMC341975	PROSPECT 7A	AMC341966	ACTIVE
AMC341976	PROSPECT 8A	AMC341966	ACTIVE
AMC341977	PROSPECT 9	AMC341966	ACTIVE
AMC341978	TEX 1	AMC341966	ACTIVE
AMC341979	TEX 2	AMC341966	ACTIVE
AMC341980	TEX 3	AMC341966	ACTIVE
AMC341981	TEX 4	AMC341966	ACTIVE
AMC341982	TEX 5	AMC341966	ACTIVE
AMC341983	TEX 6	AMC341966	ACTIVE
AMC341984	TEX 7	AMC341966	ACTIVE
AMC341985	TEX 8	AMC341966	ACTIVE
AMC341986	TEX 9	AMC341966	ACTIVE
AMC341987	TEX 10	AMC341966	ACTIVE
AMC341988	TEX 12	AMC341966	ACTIVE
AMC341989	TEX 14	AMC341966	ACTIVE
AMC341990	TEX 15	AMC341966	ACTIVE
AMC341991	TEX 17	AMC341966	ACTIVE
AMC341992	TEX 19	AMC341966	ACTIVE
AMC341993	TEX 20	AMC341966	ACTIVE
AMC341994	TEX 21	AMC341966	ACTIVE
AMC341995	TEX 22	AMC341966	ACTIVE
AMC341996	TEX 23	AMC341966	ACTIVE
AMC341997	TEX 24	AMC341966	ACTIVE
AMC341998	TEX 25	AMC341966	ACTIVE
AMC341999	TEX 26	AMC341966	ACTIVE
AMC342000	TEX 27	AMC341966	ACTIVE
AMC342001	TEX 28	AMC341966	ACTIVE
AMC351062	TALLSHIP B-8	AMC351062	ACTIVE
AMC351063	TALLSHIP B-9	AMC351062	ACTIVE
AMC351064	ALPHA #5A	AMC351062	ACTIVE
AMC73414	TALLSHIP #C-1	AMC73353	ACTIVE
AMC73415	TALLSHIP #C-2	AMC73353	ACTIVE
AMC73416	TALLSHIP #C-3	AMC73353	ACTIVE
AMC73417	TALLSHIP #C-4	AMC73353	ACTIVE
AMC73418	TALLSHIP #C-5	AMC73353	ACTIVE
AMC73419	TALLSHIP #C-6	AMC73353	ACTIVE
AMC73420	TALLSHIP #C-7	AMC73353	ACTIVE

Number of ACTIVE cases: 128

BLM ARIZONA STATE OFFICE
2015 FEB 17 P 3:50
PHOENIX, ARIZONA

NO WARRANTY IS MADE BY BLM
FOR USE OF THE DATA FOR
PURPOSES NOT INTENDED BY BLM

February 17, 2015

Bureau of Land Management
Arizona State Office
One North Central Ave, Suite 800
Phoenix, AZ 85004-4427

RE: Notice of Transfer of Mining Claims

RECEIVED
BLM AZ STATE OFFICE
2015 FEB 17 P 3:50
PHOENIX, ARIZONA


To Whom It May Concern:

Enclosed please find the quitclaim deed used to transfer the interest in 128 unpatented mining claims located in Cochise County, Arizona from Delta Exploration Holdings, L.L.C. to Excelsior Mining Arizona, Inc. The unpatented mining claims affected are listed in Exhibit B to the enclosed quitclaim deed. Also enclosed is the processing fee of \$1280.00 (128 claims x \$10/claim) for the claims transferred. Please allow this letter to serve as notice of transfer of these claims. The transferee's name and mailing address is:

Excelsior Mining Arizona, Inc.
Attn: General Counsel
2999 North 44th Street, Suite 300
Phoenix, Arizona 85018

Thank you for your assistance in this matter.

Sincerely,



Stanley B. Lutz
Of Counsel
LEWIS ROCA ROTHGERBER LLP

SBL/jw
Enclosures

When recorded, Return to:

**EXEMPT – A.R.S. SECTION
11-1134(B)(2)**

Lewis D. Schorr, Esq.
Lewis Roca Rothgerber LLP
One South Church Avenue, Suite 700
Tucson, Arizona 85701

RE-RECORDED QUIT-CLAIM DEED

The attached Quit-Claim Deed is being re-recorded solely to add the address for Excelsior Mining Arizona, Inc., the named Grantee thereunder

RECEIPT # 3231033

RECORDED
BLM AZ STATE OFFICE
2015 FEB 17 P 3:50
PHOENIX, ARIZONA

United States Department of the Interior
Bureau of Land Management
 LANDS/RECREATION & PLANNING
 ONE N CENTRAL AVE
 PHOENIX, AZ 85004 -2203
 Phone: 602-417-9200

Receipt

No: 3231033

Transaction #: 3325097	
Date of Transaction: 02/18/2015	
CUSTOMER:	
EXCELSIOR MINING ARIZONA INC ATTN: GENERAL COUNSEL 2999 N 44TH ST STE 300 PHOENIX, AZ 85018-7249 US	

LINE #	QTY	DESCRIPTION	REMARKS	UNIT PRICE	TOTAL
1	1.00	LOCATABLE MINERALS / MINING CLAIMS- NOT NEW-UNADJUD, ONE AUTH NO. ONLY / MINING CLAIM MONEY RECEIVED CASES: AMC21945/\$1280.00	QCD - 128	- n/a -	1280.00
TOTAL:					\$1,280.00

PAYMENT INFORMATION			
1	AMOUNT:	1280.00	POSTMARKED: N/A
	TYPE:	CHECK	RECEIVED: 02/17/2015
	CHECK NO:	134637	
	NAME:	LEWIS ROCA ROTHGERBER ATTN: GENERAL COUNSEL 2999 N 44TH ST STE 300 PHOENIX AZ 85018-7249 US	

REMARKS

This receipt was generated by the automated BLM Collections and Billing System and is a paper representation of a portion of the official electronic record contained therein.

**LEWIS ROCA
ROTHGERBER**

Lewis Roca Rothgerber LLP
201 East Washington Street, Suite 1200
Phoenix, Arizona 85004-2595

Stanley B. Lutz 153161-00001

Bureau of Land Management
Arizona State Office
One North Central Ave, Suite 800
Phoenix, AZ 85004-4427

PHOENIX, ARIZONA
2015 FEB 17 P 3:50
BLM AZ STATE OFFICE

DEPARTMENT OF THE INTERIOR
BUREAU OF LAND MANAGEMENT
MINING CLAIMS

MC Customer Information - With Serial No. and Claim Name
ACTIVE CLAIMS

Admin State: AZ

Geo State: AZ

DELTA EXPL HOLDINGS LLC
 3950 W WOODRIDGE DR
 GLENDALE, AZ 85308-4127

CUSTOMER ID: 2116492

<u>Serial No.</u>	<u>Claim Name/Number</u>	<u>Lead Serial No.</u>	<u>Disposition</u>
AMC21945	ALPHA #1	AMC21945	ACTIVE
AMC21946	ALPHA #2	AMC21945	ACTIVE
AMC21947	ALPHA #3	AMC21945	ACTIVE
AMC21948	ALPHA #4	AMC21945	ACTIVE
AMC21950	ALPHA #6	AMC21945	ACTIVE
AMC21951	ALPHA #7	AMC21945	ACTIVE
AMC21952	ALPHA #8	AMC21945	ACTIVE
AMC21953	ALPHA #9	AMC21945	ACTIVE
AMC21954	ALPHA #10	AMC21945	ACTIVE
AMC21955	ALPHA #11	AMC21945	ACTIVE
AMC21956	ALPHA #12	AMC21945	ACTIVE
AMC21957	ALPHA #13	AMC21945	ACTIVE
AMC21959	ALPHA #15	AMC21945	ACTIVE
AMC21960	ALPHA #16	AMC21945	ACTIVE
AMC21961	ALPHA #17	AMC21945	ACTIVE
AMC21962	ALPHA #18	AMC21945	ACTIVE
AMC21963	ALPHA #19	AMC21945	ACTIVE
AMC21964	ALPHA #20	AMC21945	ACTIVE
AMC21966	ALPHA #22	AMC21945	ACTIVE
AMC21967	ALPHA #23	AMC21945	ACTIVE
AMC21968	ALPHA #24	AMC21945	ACTIVE
AMC21969	ALPHA #25	AMC21945	ACTIVE
AMC21970	ALPHA #26	AMC21945	ACTIVE
AMC21975	ALPHA #31	AMC21945	ACTIVE
AMC21976	ALPHA #32	AMC21945	ACTIVE
AMC21977	ALPHA #33	AMC21945	ACTIVE
AMC21980	ALPHA #36	AMC21945	ACTIVE
AMC21981	ALPHA #37	AMC21945	ACTIVE
AMC21982	ALPHA #38	AMC21945	ACTIVE
AMC21983	ALPHA #39	AMC21945	ACTIVE
AMC21984	ALPHA #40	AMC21945	ACTIVE
AMC21989	ALPHA #45	AMC21945	ACTIVE
AMC21990	ALPHA #46	AMC21945	ACTIVE
AMC21991	ALPHA #49	AMC21945	ACTIVE
AMC21992	ALPHA #50	AMC21945	ACTIVE
AMC21993	ALPHA #51	AMC21945	ACTIVE
AMC324360	ALPHA 34 A	AMC324360	ACTIVE
AMC324361	ALPHA 52 A	AMC324360	ACTIVE
AMC326439	ALPHA 118	AMC326382	ACTIVE
AMC326440	ALPHA 119	AMC326382	ACTIVE
AMC326441	ALPHA 120	AMC326382	ACTIVE
AMC326442	ALPHA 121	AMC326382	ACTIVE
AMC326443	ALPHA 122	AMC326382	ACTIVE
AMC326444	ALPHA 123	AMC326382	ACTIVE
AMC326445	ALPHA 124	AMC326382	ACTIVE
AMC326446	ALPHA 125	AMC326382	ACTIVE
AMC326447	ALPHA 126	AMC326382	ACTIVE
AMC326448	ALPHA 127	AMC326382	ACTIVE
AMC326449	ALPHA 128	AMC326382	ACTIVE
AMC326450	ALPHA 129	AMC326382	ACTIVE
AMC326451	ALPHA 130	AMC326382	ACTIVE

**DEPARTMENT OF THE INTERIOR
BUREAU OF LAND MANAGEMENT
MINING CLAIMS**

**MC Customer Information - With Serial No. and Claim Name
ACTIVE CLAIMS**

<u>Serial No.</u>	<u>Claim Name/Number</u>	<u>Lead Serial No.</u>	<u>Disposition</u>
AMC326452	ALPHA 131	AMC326382	ACTIVE
AMC340653	ALPHA 27	AMC340653	ACTIVE
AMC340654	ALPHA 28	AMC340653	ACTIVE
AMC340655	ALPHA 29	AMC340653	ACTIVE
AMC340656	ALPHA 30	AMC340653	ACTIVE
AMC340657	ALPHA 35	AMC340653	ACTIVE
AMC340658	ALPHA 41	AMC340653	ACTIVE
AMC340659	ALPHA 42	AMC340653	ACTIVE
AMC340660	ALPHA 43	AMC340653	ACTIVE
AMC340661	ALPHA 44	AMC340653	ACTIVE
AMC340662	ALPHA 56	AMC340653	ACTIVE
AMC340663	ALPHA 57	AMC340653	ACTIVE
AMC340664	ALPHA 58	AMC340653	ACTIVE
AMC340665	ALPHA 59	AMC340653	ACTIVE
AMC340666	ALPHA 60	AMC340653	ACTIVE
AMC341334	TALLSHIP 5-A	AMC341334	ACTIVE
AMC341335	TALLSHIP 7-A	AMC341334	ACTIVE
AMC341336	TALLSHIP 8-A	AMC341334	ACTIVE
AMC341337	TALLSHIP 9-A	AMC341334	ACTIVE
AMC341338	TALLSHIP 10-A	AMC341334	ACTIVE
AMC341339	TALLSHIP B-1	AMC341334	ACTIVE
AMC341340	TALLSHIP B-2	AMC341334	ACTIVE
AMC341341	TALLSHIP B-3	AMC341334	ACTIVE
AMC341342	TALLSHIP B-4	AMC341334	ACTIVE
AMC341343	TALLSHIP B-5	AMC341334	ACTIVE
AMC341344	TALLSHIP B-6	AMC341334	ACTIVE
AMC341345	TALLSHIP B-7	AMC341334	ACTIVE
AMC341346	TEX 11	AMC341334	ACTIVE
AMC341347	TEX 13	AMC341334	ACTIVE
AMC341348	TEX 16	AMC341334	ACTIVE
AMC341349	TEX 18	AMC341334	ACTIVE
AMC341350	TEX 29	AMC341334	ACTIVE
AMC341351	TEX 30	AMC341334	ACTIVE
AMC341968	TALLSHIP B10	AMC341966	ACTIVE
AMC341969	PROSPECT 1	AMC341966	ACTIVE
AMC341970	PROSPECT 2	AMC341966	ACTIVE
AMC341971	PROSPECT 3	AMC341966	ACTIVE
AMC341972	PROSPECT 4	AMC341966	ACTIVE
AMC341973	PROSPECT 5	AMC341966	ACTIVE
AMC341974	PROSPECT 6	AMC341966	ACTIVE
AMC341975	PROSPECT 7A	AMC341966	ACTIVE
AMC341976	PROSPECT 8A	AMC341966	ACTIVE
AMC341977	PROSPECT 9	AMC341966	ACTIVE
AMC341978	TEX 1	AMC341966	ACTIVE
AMC341979	TEX 2	AMC341966	ACTIVE
AMC341980	TEX 3	AMC341966	ACTIVE
AMC341981	TEX 4	AMC341966	ACTIVE
AMC341982	TEX 5	AMC341966	ACTIVE
AMC341983	TEX 6	AMC341966	ACTIVE
AMC341984	TEX 7	AMC341966	ACTIVE
AMC341985	TEX 8	AMC341966	ACTIVE
AMC341986	TEX 9	AMC341966	ACTIVE
AMC341987	TEX 10	AMC341966	ACTIVE
AMC341988	TEX 12	AMC341966	ACTIVE
AMC341989	TEX 14	AMC341966	ACTIVE
AMC341990	TEX 15	AMC341966	ACTIVE
AMC341991	TEX 17	AMC341966	ACTIVE
AMC341992	TEX 19	AMC341966	ACTIVE
AMC341993	TEX 20	AMC341966	ACTIVE

DEPARTMENT OF THE INTERIOR
BUREAU OF LAND MANAGEMENT
MINING CLAIMSMC Customer Information - With Serial No. and Claim Name
ACTIVE CLAIMS

<u>Serial No.</u>	<u>Claim Name/Number</u>	<u>Lead Serial No.</u>	<u>Disposition</u>
AMC341994	TEX 21	AMC341966	ACTIVE
AMC341995	TEX 22	AMC341966	ACTIVE
AMC341996	TEX 23	AMC341966	ACTIVE
AMC341997	TEX 24	AMC341966	ACTIVE
AMC341998	TEX 25	AMC341966	ACTIVE
AMC341999	TEX 26	AMC341966	ACTIVE
AMC342000	TEX 27	AMC341966	ACTIVE
AMC342001	TEX 28	AMC341966	ACTIVE
AMC351062	TALLSHIP B-8	AMC351062	ACTIVE
AMC351063	TALLSHIP B-9	AMC351062	ACTIVE
AMC351064	ALPHA #5A	AMC351062	ACTIVE
AMC73414	TALLSHIP #C-1	AMC73353	ACTIVE
AMC73415	TALLSHIP #C-2	AMC73353	ACTIVE
AMC73416	TALLSHIP #C-3	AMC73353	ACTIVE
AMC73417	TALLSHIP #C-4	AMC73353	ACTIVE
AMC73418	TALLSHIP #C-5	AMC73353	ACTIVE
AMC73419	TALLSHIP #C-6	AMC73353	ACTIVE
AMC73420	TALLSHIP #C-7	AMC73353	ACTIVE

Number of ACTIVE cases: 128

DEC 06 2000

1pm 6-
P 2

Gary A. Drummond, Esq.
SALLQUIST & DRUMMOND, P.C.
2525 E. Arizona Biltmore Cr., Suite 117
Phoenix, Arizona 85016

EXEMPT PURSUANT TO
ARS § 42-1614A.6.

QUIT CLAIM DEED

AMC 3410653

For and in consideration of Ten Dollars (\$10.00) and other good and valuable consideration, JAMES P.L. SULLIVAN ("Grantor") does hereby quit claim to DELTA EXPLORATION HOLDINGS, L.L.C., an Arizona limited liability company, all right, title and interest of Grantor in and to the following described real property situated in Cochise County, Arizona, together with all rights and privileges appurtenant thereto:

See Exhibit "A" attached hereto and by this reference incorporated herein.


The claims on Exhibit "A" were established and located on federal mining grounds which are open to mineral entry. Claim boundaries are defined by corner or witnessed posts and may overlay non-open grounds. The rights of others, including governmental and private, to such grounds will be respected.

DATED this 20th day of November, 2000.

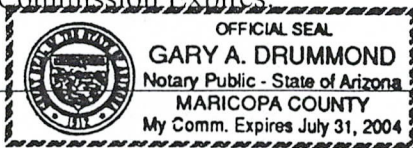

JAMES P.L. SULLIVAN

STATE OF ARIZONA)
) ss.
County of Maricopa)

The foregoing instrument was acknowledged before me this 20th day of November, 2000, by JAMES P.L. SULLIVAN.


Notary Public

My Commission Expires:



FEE # 001233246
OFFICIAL RECORDS
COCHISE COUNTY
DATE 11/20/00 3:35 PM
HOUR 1

REQUEST OF
SALLQUIST & DRUMMOND
CHRISTINE RHODES-RECORDER
FEE : 11.00 PAGES : 6

EXHIBIT A

Claim Name	No.	BLM-AMC SERIAL NO.	COCHISE BOOK	COUNTY PAGE	LOCATION TOWNSHIP	NOTICE RANGE	IN SECTION
ALPHA	1	21945	523	351	16 South	22 East	25
ALPHA	2	21946	523	352	16 South	22 East	25
ALPHA	3	21947	523	353	16 South	22 East	25
ALPHA	4	21948	523	354	16 South	22 East	25
ALPHA	5A	351064	990100578		16 South	22 East	25
ALPHA	6	21950	523	356	16 South	22 East	24
ALPHA	7	21951	523	357	16 South	22 East	24
ALPHA	8	21952	523	358	16 South	22 East	24
ALPHA	9	21953	523	359	16 South	22 East	24
ALPHA	10	21954	523	360	16 South	22 East	24
ALPHA	11	21955	523	361	16 South	22 East	24
ALPHA	12	21956	523	362	16 South	22 East	24
ALPHA	13	21957	523	363	16 South	22 East	24
ALPHA	15	21959	523	365	16 South	22 East	24
ALPHA	16	21960	523	366	16 South	22 East	24
ALPHA	17	21961	523	367	16 South	22 East	24
ALPHA	18	21962	523	400	16 South	22 East	24
ALPHA	19	21963	523	368	16 South	22 East	24
ALPHA	20	21964	523	369	16 South	22 East	24
ALPHA	22	21966	523	371	16 South	22 East	26
ALPHA	23	21967	523	372	16 South	22 East	26
ALPHA	24	21968	523	373	16 South	22 East	23
ALPHA	25	21969	523	374	16 South	22 East	23
ALPHA	26	21970	523	375	16 South	22 East	23
ALPHA	31	21975	523	381	16 South	22 East	23
ALPHA	32	21976	523	382	16 South	22 East	23
ALPHA	33	21977	523	383	16 South	22 East	23
ALPHA	34A	324360	920820585		16 South	22 East	24
ALPHA	36	21980	523	686	16 South	22 East	25
ALPHA	37	21981	523	387	16 South	22 East	25
ALPHA	38	21982	523	388	16 South	22 East	25
ALPHA	39	21983	523	389	16 South	22 East	25
ALPHA	40	21984	523	390	16 South	22 East	25
ALPHA	45	21989	523	395	16 South	22 East	25
ALPHA	46	21990	523	396	16 South	22 East	25
ALPHA	49	21991	523	397	16 South	22 East	25
ALPHA	50	21992	523	398	16 South	22 East	25
ALPHA	51	21993	523	399	16 South	22 East	25
ALPHA	52A	324361	920820587		16 South	22 East	24

TOTAL CLAIMS THIS PAGE 39

BLM FIELD OFFICE
DENVER

June 2000

001233246

Dragoon

Page 1 of 2

D:\MyFiles\WordPerfect Data Files\MINING\DRAGOON\exhibit-a-2000.wpd

EXHIBIT A (continued)

Claim Name	No.	BLM-AMC SERIAL NO.	COCHISE BOOK	COUNTY PAGE	LOCATION TOWNSHIP	NOTICE RANGE	IN SECTION
Tallship C	1	73414	1125	441	16 South	22 East	13
Tallship C	2	73415	1125	443	16 South	22 East	24
Tallship C	3	73416	1125	445	16 South	22 East	13
Tallship C	4	73417	1125	447	16 South	22 East	24
Taliship C	5	73418	1125	449	16 South	22 East	13
TafIship C	6	73419	1125	451	16 South	22 East	14
Tallship C	7	73420	1125	453	16 South	22 East	13
ALPHA	27	340653	960617174		16 South	22 East	23
ALPHA	28	340654	960617175		16 South	22 East	23
ALPHA	29	340655	960617176		16 South	22 East	23
ALPHA	30	340656	960617177		16 South	22 East	23
ALPHA	35	340657	960617178		16 South	22 East	23
ALPHA	41	340658	960617179		16 South	22 East	23
ALPHA	42	340659	960617180		16 South	22 East	23
ALPHA	43	340660	960617181		16 South	22 East	23
ALPHA	44	340661	960617182		16 South	22 East	23
ALPHA	56	340662	960617183		16 South	22 East	23
ALPHA	57	340663	960617184		16 South	22 East	23
ALPHA	58	340664	960617185		16 South	22 East	23
ALPHA	59	340665	960617186		16 South	22 East	23
ALPHA	60	340666	960617187		16 South	22 East	23
TOTAL CLAIMS THIS PAGE							21

TOTAL CLAIMS EXHIBIT A 60

RECEIVED
BLM BUREAU OFFICE
NOV 21 P 12:35
TUCSON, ARIZONA

001233246

June 2000

Dragoon

D:\MyFiles\WordPerfect Data Files\MINING\DRAGOON\exhibit-a-2000.wpd

Exhibit A

CLAIM NAME	NO.	BLM-AMC SERIAL NO.	Cochise County Reception No. or Book/Page	LOCATION TOWNSHIP	NOTICE RANGE	IN SECTION
TEX	1	341978	96-1028721	16 South	23 East	6
TEX	2	341979	96-1028722	16 South	23 East	6
TEX	3	341980	96-1028723	16 South	23 East	6
TEX	4	341981	96-1028724	16 South	23 East	6
TEX	5	341982	96-1028725	16 South	23 East	6
TEX	6	341983	96-1028726	16 South	23 East	6
TEX	7	341984	96-1028727	16 South	23 East	6
TEX	8	341985	96-1028728	16 South	23 East	6
TEX	9	341986	96-1028729	16 South	23 East	6
TEX	10	341987	96-1028730	16 South	23 East	6
TEX	11	341346	96-0923777	16 South	23 East	6
TEX	12	341988	96-1028731	16 South	23 East	6
TEX	13	341347	96-0923788	16 South	23 East	6
TEX	14	341989	96-1028732	16 South	23 East	6
TEX	15	341990	96-1028733	16 South	23 East	6
TEX	16	341348	96-0923779	16 South	23 East	6
TEX	17	341991	96-1028734	16 South	23 East	6
TEX	18	341349	96-0923780	16 South	23 East	6
TEX	19	341992	96-1028735	16 South	23 East	6
TEX	20	341993	96-1028736	16 South	23 East	6
TEX	21	341994	96-1028737	16 South	23 East	6
TEX	22	341995	96-1028738	16 South	23 East	6
TEX	23	341996	96-1028739	16 South	23 East	6
TEX	24	341997	96-1028740	16 South	23 East	6
TEX	25	341998	96-1028741	16 South	23 East	6
TEX	26	341999	96-1028742	16 South	23 East	6
TEX	27	342000	96-1028743	16 South	23 East	6
TEX	28	342001	96-1028744	16 South	23 East	6
TEX	29	341350	96-0923781	16 South	23 East	6
TEX	30	341351	96-0923782	16 South	23 East	6

TOTAL CLAIMS THIS PAGE 30

Note: Amended Map of Claim was filed with the BLM, March 29, 1999 under AMC #341978-342001 and was recorded Cochise County Fee #990411242-243 on April 8, 1999.

RECEIVED
BLM STATE OFFICE

001233246

Exhibit A (continued)

CLAIM NAME	NO.	BLM-AMC SERIAL NO.	Cochise County Reception No. or Book/Page	LOCATION TOWNSHIP	NOTICE RANGE	IN SECTION
Prospect	1	341969	96-1028712	15 South	22 East	35
Prospect	2	341970	96-1028713	15 South	22 East	35
Prospect	3	341971	96-1028714	15 South	22 East	35
Prospect	4	341972	96-1028715	15 South	22 East	35
Prospect	5	341973	96-1028716	15 South	22 East	35
Prospect	6	341974	96-1028717	15 South	22 East	35
Prospect	7A	341975	96-1028718	15 South	22 East	35
Prospect	8A	341976	96-1028719	15 South	22 East	35
Prospect	9	341977	96-1028720	15 South	22 East	35
Tallship	5-A	341334	96-0923783	16 South	22 East	13
Tallship	7-A	341335	96-0923784	16 South	22 East	13
Tallship	8-A	341336	96-0923785	16 South	22 East	13
Tallship	9-A	341337	96-0923786	16 South	22 East	12
Tallship	10-A	341338	96-0923787	16 South	22 East	12
Tallship	B-1	341339	96-0923788	16 South	22 East	12
Tallship	B-2	341340	96-0923789	16 South	22 East	12
Tallship	B-3	341341	96-0923790	16 South	22 East	12
Tallship	B-4	341342	96-0923791	16 South	22 East	12
Tallship	B-5	341343	96-0923792	16 South	22 East	12
Tallship	B-6	341344	96-0923793	16 South	22 East	13
Tallship	B-7	341345	96-0923794	16 South	22 East	13
Tallship	B-8	351062	99-0100579	16 South	22 East	13
Tallship	B-9	351063	99-0100580	16 South	22 East	13
Tallship	B-10	341968	96-1028711	16 South	22 East	13

TOTAL CLAIMS THIS PAGE 24

Note: Amended Map of Claims was filed with the BLM, March 29, 1999, AMC #341334-341345 and 341968 and was recorded Cochise County Fee #990411244 on April 28, 1999.

MINING DIVISION

2000 NOV 21 P 12:35

RECEIVED
BLM AZ CLAIMS OFFICE

Exhibit A (continued)

CLAIM NAME	NO.	BLM-AMC SERIAL NO.	Cochise County Reception No. or Book/Page	LOCATION TOWNSHIP	NOTICE RANGE	IN SECTION
Alpha	66	326387	9340/8702	16 South	23 East	5
Alpha	67	326388	9340/8703	16 South	23 East	5
Alpha	68	326389	9340/8704	16 South	23 East	5
Alpha	69	326390	9340/8705	16 South	23 East	5
Alpha	70	326391	9340/8706	16 South	23 East	5
Alpha	71	326392	9340/8707	16 South	23 East	5
Alpha	72	326393	9340/8708	16 South	23 East	5
Alpha	73	326394	9340/8709	16 South	23 East	5
Alpha	74	326395	9340/8710	16 South	23 East	5
Alpha	75	326396	9340/8711	16 South	23 East	5
Alpha	86	326407	9340/8722	16 South	23 East	5
Alpha	87	326408	9340/8723	16 South	23 East	5
Alpha	88	326409	9340/8724	16 South	23 East	5
Alpha	89	326410	9340/8725	16 South	23 East	5
Alpha	90	326411	9340/8726	16 South	23 East	5
Alpha	91	326412	9340/8727	16 South	23 East	5
Alpha	92	326413	9340/8728	16 South	23 East	5
Alpha	93	326414	9340/8729	16 South	23 East	5
Alpha	94	326415	9340/8730	16 South	23 East	5
Alpha	95	326416	9340/8731	16 South	23 East	5
Alpha	118	326439	9340/8754	16 South	23 East	1
Alpha	119	326440	9340/8755	16 South	23 East	1
Alpha	120	326441	9340/8756	16 South	23 East	1
Alpha	121	326442	9340/8757	16 South	23 East	1
Alpha	122	326443	9340/8758	16 South	23 East	1
Alpha	123	326444	9340/8759	16 South	23 East	1
Alpha	124	326445	9340/8760	16 South	23 East	1
Alpha	125	326446	9340/8761	16 South	23 East	1
Alpha	126	326447	9340/8762	16 South	23 East	11
Alpha	127	326448	9340/8763	16 South	23 East	11
Alpha	128	326449	9340/8764	16 South	23 East	12
Alpha	129	326450	9340/8765	16 South	23 East	12
Alpha	130	326451	9340/8766	16 South	23 East	12
Alpha	131	326452	9340/8767	16 South	23 East	12

TOTAL CLAIMS THIS PAGE 34

TOTAL CLAIMS EXHIBIT A 88

United States Department of the Interior
Bureau of Land Management
 BUSINESS & SUPPORT SVCS DIV
 222 N CENTRAL AVE
 PHOENIX, AZ 85004 -2203
 Phone: (602) 417-9200

Receipt	
No:	222758

Transaction #: 236980
Date of Transaction: 11/21/2000

CUSTOMER: JAMES L SULLIVAN
 7459 E ALMERIA RD
 SCOTTSDALE, AZ 85257

LINE #	QTY	COMMODITY / SUBJECT / ACTION / PRODUCT	REMARKS	UNIT PRICE	TOTAL
1	1	LOCATABLE MINERALS / MINING CLAIMS-ACCOUNTS/UNADJUDICATED / MINING CLAIM MONEY RECEIVED (455)	TRF 148)	- n/a -	\$740.00
TOTAL:					\$740.00

PAYMENT INFORMATION			
1	AMOUNT:	\$740.00	POSTMARKED: N/A
	TYPE:	CHECK	RECEIVED: 11/21/2000
	CHECK NO:	3842	
	NAME:	SULLIVAN, JAMES L 7459 E ALMERIA RD SCOTTSDALE AZ 85257	

REMARKS

CASE SERIAL NUMBER INFORMATION		
TRNS #	LINE #	CASES
236980	1	AMC21945

This receipt was generated by the automated BLM Collections and Billings System and is a paper representation of a portion of the official electronic record contained therein.

NOTICE!!

These documents have been scanned!

Do not place un-scanned documents beneath this notice!

Do not remove this notice from this file!

GPO Jacket No. 560-102
Print Order 61540
Rise Business Services, LLC
Job=AZ15 7/15/2019



Box Number= AZ15160



Claim Begin-End: AMC340653-AMC340666

4 Annual Filings



AZ15160-1

AMC340653-AMC341753

Excelsior

MINING ARIZONA, INC

21945
351062
340653
324360
326382
341334
341966

73353
451034

After recording, please return to:
Excelsior Mining Corp.
2999 N. 44th Street, Suite # 300
Phoenix, AZ 85018

STATE OF ARIZONA)
) ss:
County of Maricopa)

PHOENIX, ARIZONA
2018 AUG 22 P 1:33
PH AZ STATE OFFICE

CERTIFICATION OF PAYMENT OF MAINTENANCE FEE
IN LIEU OF AFFIDAVIT OF ANNUAL ASSESSMENT WORK

STEPHEN TWYEROLP, being first duly sworn, deposes and says that:

1. STEPHEN TWYEROLP is an agent for the Excelsior Mining Arizona Inc., an Arizona corporation, the owner of the following described unpatented lode mining claims situated in Cochise County, Arizona (the "Claims"), the location notices of which are of record in said county, and in the records of the Arizona State Office of the Bureau of Land Management under the file numbers indicated in the attached Exhibit A.

2. Pursuant to the 30 U.S.C. § 28f(a), as adjusted by 30 U.S.C. § 28j(c) and implemented by notice in 74 *Federal Register* 30959-62 (June 29, 2009) and as amended by the Consolidated Appropriations Act 2012, Pub. L. No. 112-74, 125 Stat. 786 (2011), and a notice in 79 *Federal Register* 36662-65 (June 30, 2014), the owner has paid a maintenance fee of \$155.00 per claim for the assessment year beginning September 1, 2017. This Certificate is in lieu of an affidavit of performance of annual assessment work or notice of intent to hold.

3. The name and address of the owner of Claims for which this Certificate is prepared are Excelsior Mining Arizona Inc., 2999 N. 44th Street, Suite # 300, Phoenix, AZ 85018.

4. There are a total of 182 Claims, held and claimed by the owner for valuable mineral contained therein.


NO. OF CLAIMS 182
AMOUNT \$28210.
RECEIPT NO. 4244868
INIT. STC
** BLM-ASO **

ENTERED
AUG 27 2018
BY: RAm

DATED this 22 day of August, Year: 2018

By: [Signature]
STEPHEN TWYEROLP

Sworn and subscribed before me this 22nd Day of August, 2018, by: _____

 **MICHELE A. MAUL**
Notary Public - State of Arizona
MARICOPA COUNTY
Commission # 549278
Expires August 14, 2022

[Signature]
Notary Public



EXHIBIT A

Unpatented Mining Claim

182 unpatented lode mining claims situated in the Cochise County, Arizona, in Sections 10, 11, 12, 13, 14, 15, 35, Township 15 South, Range 22 East; Section 7, 18, 31, Township 15 South, Range 23 East; Sections 1, 13, 23, 24, 25 and 26, Township 16 South, Range 22 East; and Sections 5, 6, 7 and 8, Township 16 South, Range 23 East; G&SRB&M; the names of which, the place of record of the location notices thereof in the records of the Cochise County Recorder, and the serial number assigned by the Arizona State Office of the Bureau of Land Management, are as follows:

	Claim Name/Number	BLM Serial No	Cochise County Recorders # or Page book
1	ALPHA #1	AMC21945 7	523-351
2	ALPHA #2	AMC21946	523-352
3	ALPHA #3	AMC21947	523-353
4	ALPHA #4	AMC21948 J	523-354
5	ALPHA #5A	AMC351064 —	990100578
6	ALPHA #6	AMC21950 7	523-356
7	ALPHA #7	AMC21951	523-357
8	ALPHA #8	AMC21952	523-358
9	ALPHA #9	AMC21953	523-359
10	ALPHA #10	AMC21954	523-360
11	ALPHA #11	AMC21955	523-361
12	ALPHA #12	AMC21956	523-362
13	ALPHA #13	AMC21957 J	523-363
14	ALPHA #15	AMC21959 7	523-365
15	ALPHA #16	AMC21960	523-366
16	ALPHA #17	AMC21961	523-367
17	ALPHA #18	AMC21962	523-400
18	ALPHA #19	AMC21963 J	523-368
19	ALPHA #20	AMC21964 J	523-369
20	ALPHA #22	AMC21966 7	523-371
21	ALPHA #23	AMC21967	523-372
22	ALPHA #24	AMC21968	523-373
23	ALPHA #25	AMC21969 J	523-374
24	ALPHA #26	AMC21970 J	523-375
25	ALPHA #31	AMC21975 L	523-381
26	ALPHA #32	AMC21976	523-382
27	ALPHA #33	AMC21977	523-383

TOTAL CLAIMS THIS PAGE

27 AUG 22 2018 P 1:33

RECEIVED
BLM AZ STATE OFFICE

Excelisior

MINING ARIZONA, INC

EXHIBIT A (continued)

	Claim Name/Number	BLM Serial No	Cochise County Recorders # or Page book
28	ALPHA #36	AMC21980 7	523-686
29	ALPHA #37	AMC21981	523-387
30	ALPHA #38	AMC21982	523-388
31	ALPHA #39	AMC21983	523-389
32	ALPHA #40	AMC21984 J	523-390
33	ALPHA #45	AMC21989 7	523-395
34	ALPHA #46	AMC21990	523-396
35	ALPHA #49	AMC21991	523-397
36	ALPHA #50	AMC21992 J	523-398
37	ALPHA #51	AMC21993 J	523-399
38	ALPHA 27	AMC340653 7	960617174
39	ALPHA 28	AMC340654	960617175
40	ALPHA 29	AMC340655 J	960617176
41	ALPHA 30	AMC340656 J	960617177
42	ALPHA 34 A	AMC324360 ✓	920820585
43	ALPHA 35	AMC340657 7	960617178
44	ALPHA 41	AMC340658	960617179
45	ALPHA 42	AMC340659	960617180
46	ALPHA 43	AMC340660	960617181
47	ALPHA 44	AMC340661	960617182
48	ALPHA 52 A	AMC324361	920820587
49	ALPHA 56	AMC340662	960617183
50	ALPHA 57	AMC340663	960617184
51	ALPHA 58	AMC340664	960617185
52	ALPHA 59	AMC340665 J	960617186
53	ALPHA 60	AMC340666 J	960617187
54	ALPHA 118	AMC326439 7	9340-8754
55	ALPHA 119	AMC326440	9340-8755
56	ALPHA 120	AMC326441	9340-8756
57	ALPHA 121	AMC326442	9340-8757
58	ALPHA 122	AMC326443	9340-8758
59	ALPHA 123	AMC326444	9340-8759
60	ALPHA 124	AMC326445	9340-8760
61	ALPHA 125	AMC326446	9340-8761
62	ALPHA 126	AMC326447	9340-8762
63	ALPHA 127	AMC326448	9340-8763
64	ALPHA 128	AMC326449 J	9340-8764
65	ALPHA 129	AMC326450	9340-8765

TOTAL CLAIMS THIS PAGE

38
RECEIVED
M V STATE OFFICE



EXHIBIT A (continued)

	Claim Name/Number	BLM Serial No	Cochise County Recorders # or Page book
66	ALPHA 130	AMC326451	9340-8766
67	ALPHA 131	AMC326452	9340-8767
68	TALLSHIP 5-A	AMC341334	96-0923783
69	TALLSHIP 7-A	AMC341335	96-0923784
70	TALLSHIP 8-A	AMC341336	96-0923785
71	TALLSHIP 9-A	AMC341337	96-0923786
72	TALLSHIP 10-A	AMC341338	96-0923787
73	TALLSHIP B-1	AMC341339	96-0923788
74	TALLSHIP B-2	AMC341340	96-0923789
75	TALLSHIP B-3	AMC341341	96-0923790
76	TALLSHIP B-4	AMC341342	96-0923791
77	TALLSHIP B-5	AMC341343	96-0923792
78	TALLSHIP B-6	AMC341344	96-0923793
79	TALLSHIP B-7	AMC341345	96-0923794
80	TALLSHIP B-8	AMC351062	99-0100579
81	TALLSHIP B-9	AMC351063	99-0100580
82	TALLSHIP B10	AMC341968	96-1028711
83	TALLSHIP #C-1	AMC73414	1125-441
84	TALLSHIP #C-2	AMC73415	1125-443
85	TALLSHIP #C-3	AMC73416	1125-445
86	TALLSHIP #C-4	AMC73417	1125-447
87	TALLSHIP #C-5	AMC73418	1125-449
88	TALLSHIP #C-6	AMC73419	1125-451
89	TALLSHIP #C-7	AMC73420	1125-453
90	PROSPECT 1	AMC341969	96-1028712
91	PROSPECT 2	AMC341970	96-1028713
92	PROSPECT 3	AMC341971	96-1028714
93	PROSPECT 4	AMC341972	96-1028715
94	PROSPECT 5	AMC341973	96-1028716
95	PROSPECT 6	AMC341974	96-1028717
96	PROSPECT 7A	AMC341975	96-1028718
97	PROSPECT 8A	AMC341976	96-1028719
98	PROSPECT 9	AMC341977	96-1028720
99	TEX 1	AMC341978	96-1028721
100	TEX 2	AMC341979	96-1028722
101	TEX 3	AMC341980	96-1028723
102	TEX 4	AMC341981	96-1028724
103	TEX 5	AMC341982	96-1028725

TOTAL CLAIMS THIS PAGE

38

RECEIVED
 AZ STATE OFFICE
 28861
 18 AUG 22 P 1:32
 PHOENIX, ARIZONA



EXHIBIT A (continued)

	Claim Name/Number	BLM Serial No	Cochise County Recorders # or Page book
104	TEX 6	AMC341983 7	96-1028726
105	TEX 7	AMC341984	96-1028727
106	TEX 8	AMC341985	96-1028728
107	TEX 9	AMC341986	96-1028729
108	TEX 10	AMC341987 J	96-1028730
109	TEX 11	AMC341346 ---	96-0923777
110	TEX 12	AMC341988 ---	96-1028731
111	TEX 13	AMC341347 -	96-0923788
112	TEX 14	AMC341989 J	96-1028732
113	TEX 15	AMC341990 J	96-1028733
114	TEX 16	AMC341348 ---	96-0923779
115	TEX 17	AMC341991 -	96-1028734
116	TEX 18	AMC341349 ←	96-0923780
117	TEX 19	AMC341992 7	96-1028735
118	TEX 20	AMC341993	96-1028736
119	TEX 21	AMC341994	96-1028737
120	TEX 22	AMC341995	96-1028738
121	TEX 23	AMC341996	96-1028739
122	TEX 24	AMC341997	96-1028740
123	TEX 25	AMC341998	96-1028741
124	TEX 26	AMC341999	96-1028742
125	TEX 27	AMC342000 J	96-1028743
126	TEX 28	AMC342001 - J	96-1028744
127	TEX 29	AMC341350 J	96-0923781
128	TEX 30	AMC341351 J	96-0923782
129	BIRD DOG 1	AMC451034 7	2018-12035
130	BIRD DOG 2	AMC451035	2018-12036
131	BIRD DOG 3	AMC451036	2018-12037
132	BIRD DOG 4	AMC451037	2018-12038
133	BIRD DOG 5	AMC451038	2018-12039
134	BIRD DOG 6	AMC451039	2018-12040
135	BIRD DOG 7	AMC451040	2018-12041
136	BIRD DOG 8	AMC451041	2018-12042
137	BIRD DOG 9	AMC451042	2018-12043
138	BIRD DOG 10	AMC451043 ARIZONA, PHOENIX, AZ	2018-12044
139	BIRD DOG 11	AMC451044	2018-12045
140	BIRD DOG 12	AMC451045 P 1: 502	2018-12046
141	BIRD DOG 13	AMC451046	2018-12047

TOTAL CLAIMS THIS PAGE

Payment of Annual Maintenance Fee

RECEIVED
BLM AZ STATE OFFICE
AUG 22 2018



EXHIBIT A (continued)

	Claim Name/Number	BLM Serial No	Cochise County Recorders # or Page book
142	BIRD DOG 14	AMC451047 7	2018-12048
143	BIRD DOG 15	AMC451048	2018-12049
144	BIRD DOG 16	AMC451049	2018-12050
145	BIRD DOG 17	AMC451050	2018-12051
146	BIRD DOG 18	AMC451051	2018-12052
147	BIRD DOG 19	AMC451052	2018-12053
148	BIRD DOG 20	AMC451053	2018-12054
149	BIRD DOG 21	AMC451054	2018-12055
150	BIRD DOG 22	AMC451055	2018-12056
151	BIRD DOG 23	AMC451056	2018-12057
152	BIRD DOG 24	AMC451057	2018-12058
153	BIRD DOG 25	AMC451058	2018-12059
154	BIRD DOG 26	AMC451059	2018-12060
155	BIRD DOG 27	AMC451060	2018-12061
156	BIRD DOG 28	AMC451061	2018-12062
157	BIRD DOG 29	AMC451062	2018-12063
158	BIRD DOG 30	AMC451063	2018-12064
159	BIRD DOG 31	AMC451064	2018-12065
160	BIRD DOG 32	AMC451065	2018-12066
161	BIRD DOG 33	AMC451066	2018-12067
162	BIRD DOG 34	AMC451067	2018-12068
163	BIRD DOG 35	AMC451068	2018-12069
164	BIRD DOG 36	AMC451069	2018-12070
165	BIRD DOG 37	AMC451070	2018-12071
166	BIRD DOG 38	AMC451071	2018-12072
167	BIRD DOG 39	AMC451072	2018-12073
168	BIRD DOG 40	AMC451073	2018-12074
169	BIRD DOG 41	AMC451074	2018-12075
170	BIRD DOG 42	AMC451075	2018-12076
171	BIRD DOG 43	AMC451076	2018-12077
172	BIRD DOG 44	AMC451077	2018-12078
173	BIRD DOG 45	AMC451078	2018-12079
174	BIRD DOG 46	AMC451079	2018-12080
175	BIRD DOG 47	AMC451080	2018-12081
176	BIRD DOG 48	AMC451081	2018-12082
177	BIRD DOG 49	AMC451082	2018-12083
178	BIRD DOG 50	AMC451083	2018-12084
179	BIRD DOG 51	AMC451084	2018-12085

TOTAL CLAIMS THIS PAGE

38

Payment of Annual Maintenance Fee

2018 AUG 22 P 1:31

Page 6 of 7



EXHIBIT A (continued)

	Claim Name/Number	BLM Serial No	Cochise County Recorders # or Page book
180	BIRD DOG 52	AMC451085 7	2018-12086
181	BIRD DOG 53	AMC451086	2018-12087
182	BIRD DOG 54	AMC451087	2018-12088
TOTAL CLAIMS THIS PAGE			3
TOTAL CLAIMS FOR EXHIBIT A			182

RECEIVED
 PHOENIX, ARIZONA
 2018 AUG 22 P 1:31
 M AZ STATE OFFICE

RECEIVED
 M AZ STATE OFFICE

United States Department of the Interior
Bureau of Land Management
 DIV OF LANDS, MINRLS & ENERGY
 ONE N CENTRAL AVE
 PHOENIX, AZ 85004 -4427
 Phone: 602-417-9200

Receipt

No: 4241868

Transaction #: 4357289	
Date of Transaction: 08/22/2018	
CUSTOMER:	
EXCELSIOR MINING ARIZONA INC 2999 N 44TH ST STE 300 PHOENIX, AZ 85018-7249 US	

LINE #	QTY	DESCRIPTION	REMARKS	UNIT PRICE	TOTAL
1	1.00	LOCATABLE MINERALS / MINING CLAIMS- NOT NEW-UNADJUD, ONE AUTH NO. ONLY / MINING CLAIM MONEY RECEIVED CASES: AMC21945/\$28210.00	2019 MAINT (182)	- n/a -	28210.00
TOTAL:					\$28,210.00

PAYMENT INFORMATION			
1	AMOUNT:	28210.00	POSTMARKED: N/A
	TYPE:	CHECK	RECEIVED: 08/22/2018
	CHECK NO:	3489	
	NAME:	EXCELSIOR MINING ARIZONA INC 2999 N 44TH ST STE 300 PHOENIX AZ 85018-7249 US	

REMARKS

This receipt was generated by the automated BLM Collections and Billing System and is a paper representation of a portion of the official electronic record contained therein.

5



AMC21945
73353
324360
326382
340653
341334
341966
351062

After recording, please return to:
Excelsior Mining Corp.
2999 N. 44th Street, Suite # 300
Phoenix, AZ 85018

STATE OF ARIZONA)
) ss:
County of Maricopa)

CERTIFICATION OF PAYMENT OF MAINTENANCE FEE
IN LIEU OF AFFIDAVIT OF ANNUAL ASSESSMENT WORK

STEPHEN TWYEROUK, being first duly sworn, deposes and says that:

1. STEPHEN TWYEROUK is an agent for the Excelsior Mining Arizona Inc., an Arizona corporation, the owner of the following described unpatented lode mining claims situated in Cochise County, Arizona (the "Claims"), the location notices of which are of record in said county, and in the records of the Arizona State Office of the Bureau of Land Management under the file numbers indicated in the attached Exhibit A.

2. Pursuant to the 30 U.S.C. § 28f(a), as adjusted by 30 U.S.C. § 28j(c) and implemented by notice in 74 *Federal Register* 30959-62 (June 29, 2009) and as amended by the Consolidated Appropriations Act 2012, Pub. L. No. 112-74, 125 Stat. 786 (2011), and a notice in 79 *Federal Register* 36662-65 (June 30, 2014), the owner has paid a maintenance fee of \$155.00 per claim for the assessment year beginning September 1, 2016. This Certificate is in lieu of an affidavit of performance of annual assessment work or notice of intent to hold.

3. The name and address of the owner of Claims for which this Certificate is prepared are Excelsior Mining Arizona Inc., 2999 N. 44th Street, Suite # 300, Phoenix, AZ 85018.

4. There are a total of 128 Claims, held and claimed by the owner for the valuable mineral contained therein.

DATED this 28 day of August, Year: 2017

By: [Signature]

Sworn and subscribed before me this 28 Day of August, 2017, by: Stephen Twyerouk



COREY DICK
Notary Public - Arizona
Maricopa County
My Comm. Expires Dec 12, 2017

[Signature]
AUG 30 2017 Notary Public

BY: [Signature]

RECEIVED
AZ STATE OFFICE
PHOENIX, ARIZONA
AUG 28 2017 10:51



EXHIBIT A

Unpatented Mining Claim

128 unpatented lode mining claims situated in the Cochise County, Arizona, in Sections 35, Township 15 South, Range 22 East; Section 31, Township 15 South, Range 23 East; Sections 1, 11, 12, 13, 23, 24, 25 and 26, Township 16 South, Range 22 East; and Sections 5, 6, 7 and 8, Township 16 South, Range 23 East; G&SRB&M;, the names of which, the place of record of the location notices thereof in the records of the Cochise County Recorder, and the serial number assigned by the Arizona State Office of the Bureau of Land Management, are as follows:

	Claim Name/Number	BLM Serial No	Cochise County Recorders # or Page book
1	ALPHA #1	AMC21945	523-351
2	ALPHA #2	AMC21946	523-352
3	ALPHA #3	AMC21947	523-353
4	ALPHA #4	AMC21948	523-354
5	ALPHA #5A	AMC351064	990100578
6	ALPHA #6	AMC21950	523-356
7	ALPHA #7	AMC21951	523-357
8	ALPHA #8	AMC21952	523-358
9	ALPHA #9	AMC21953	523-359
10	ALPHA #10	AMC21954	523-360
11	ALPHA #11	AMC21955	523-361
12	ALPHA #12	AMC21956	523-362
13	ALPHA #13	AMC21957	523-363
14	ALPHA #15	AMC21959	523-365
15	ALPHA #16	AMC21960	523-366
16	ALPHA #17	AMC21961	523-367
17	ALPHA #18	AMC21962	523-400
18	ALPHA #19	AMC21963	523-368
19	ALPHA #20	AMC21964	523-369
20	ALPHA #22	AMC21966	523-371
21	ALPHA #23	AMC21967	523-372
22	ALPHA #24	AMC21968	523-373
23	ALPHA #25	AMC21969	523-374
24	ALPHA #26	AMC21970	523-375
25	ALPHA #31	AMC21975	523-381
26	ALPHA #32	AMC21976	523-382
27	ALPHA #33	AMC21977	523-383

TOTAL CLAIMS THIS PAGE

27



MINING ARIZONA, INC

EXHIBIT A (continued)

	Claim Name/Number	BLM Serial No	Cochise County Recorders # or Page book
28	ALPHA #36	AMC21980	523-686
29	ALPHA #37	AMC21981	523-387
30	ALPHA #38	AMC21982	523-388
31	ALPHA #39	AMC21983	523-389
32	ALPHA #40	AMC21984	523-390
33	ALPHA #45	AMC21989	523-395
34	ALPHA #46	AMC21990	523-396
35	ALPHA #49	AMC21991	523-397
36	ALPHA #50	AMC21992	523-398
37	ALPHA #51	AMC21993	523-399
38	ALPHA 27	AMC340653	960617174
39	ALPHA 28	AMC340654	960617175
40	ALPHA 29	AMC340655	960617176
41	ALPHA 30	AMC340656	960617177
42	ALPHA 34 A	AMC324360	920820585
43	ALPHA 35	AMC340657	960617178
44	ALPHA 41	AMC340658	960617179
45	ALPHA 42	AMC340659	960617180
46	ALPHA 43	AMC340660	960617181
47	ALPHA 44	AMC340661	960617182
48	ALPHA 52 A	AMC324361	920820587
49	ALPHA 56	AMC340662	960617183
50	ALPHA 57	AMC340663	960617184
51	ALPHA 58	AMC340664	960617185
52	ALPHA 59	AMC340665	960617186
53	ALPHA 60	AMC340666	960617187
54	ALPHA 118	AMC326439	9340-8754
55	ALPHA 119	AMC326440	9340-8755
56	ALPHA 120	AMC326441	9340-8756
57	ALPHA 121	AMC326442	9340-8757
58	ALPHA 122	AMC326443	9340-8758
59	ALPHA 123	AMC326444	9340-8759
60	ALPHA 124	AMC326445	9340-8760
61	ALPHA 125	AMC326446	9340-8761
62	ALPHA 126	AMC326447	9340-8762
63	ALPHA 127	AMC326448	9340-8763
64	ALPHA 128	AMC326449	9340-8764
65	ALPHA 129	AMC326450	9340-8765

TOTAL CLAIMS THIS PAGE

38

Excelsior

MINING ARIZONA, INC

EXHIBIT A (continued)

	Claim Name/Number	BLM Serial No	Cochise County Recorders # or Page book
66	ALPHA 130	AMC326451	9340-8766
67	ALPHA 131	AMC326452	9340-8767
68	TALLSHIP 5-A	AMC341334	96-0923783
69	TALLSHIP 7-A	AMC341335	96-0923784
70	TALLSHIP 8-A	AMC341336	96-0923785
71	TALLSHIP 9-A	AMC341337	96-0923786
72	TALLSHIP 10-A	AMC341338	96-0923787
73	TALLSHIP B-1	AMC341339	96-0923788
74	TALLSHIP B-2	AMC341340	96-0923789
75	TALLSHIP B-3	AMC341341	96-0923790
76	TALLSHIP B-4	AMC341342	96-0923791
77	TALLSHIP B-5	AMC341343	96-0923792
78	TALLSHIP B-6	AMC341344	96-0923793
79	TALLSHIP B-7	AMC341345	96-0923794
80	TALLSHIP B-8	AMC351062	99-0100579
81	TALLSHIP B-9	AMC351063	99-0100580
82	TALLSHIP B10	AMC341968	96-1028711
83	TALLSHIP #C-1	AMC73414	1125-441
84	TALLSHIP #C-2	AMC73415	1125-443
85	TALLSHIP #C-3	AMC73416	1125-445
86	TALLSHIP #C-4	AMC73417	1125-447
87	TALLSHIP #C-5	AMC73418	1125-449
88	TALLSHIP #C-6	AMC73419	1125-451
89	TALLSHIP #C-7	AMC73420	1125-453
90	PROSPECT 1	AMC341969	96-1028712
91	PROSPECT 2	AMC341970	96-1028713
92	PROSPECT 3	AMC341971	96-1028714
93	PROSPECT 4	AMC341972	96-1028715
94	PROSPECT 5	AMC341973	96-1028716
95	PROSPECT 6	AMC341974	96-1028717
96	PROSPECT 7A	AMC341975	96-1028718
97	PROSPECT 8A	AMC341976	96-1028719
98	PROSPECT 9	AMC341977	96-1028720
99	TEX 1	AMC341978	96-1028721
100	TEX 2	AMC341979	96-1028722
101	TEX 3	AMC341980	96-1028723
102	TEX 4	AMC341981	96-1028724
103	TEX 5	AMC341982	96-1028725

RECEIVED
OFFICE

TOTAL CLAIMS THIS PAGE

38



EXHIBIT A (continued)

	Claim Name/Number	BLM Serial No	Cochise County Recorders # or Page book
104	TEX 6	AMC341983	96-1028726
105	TEX 7	AMC341984	96-1028727
106	TEX 8	AMC341985	96-1028728
107	TEX 9	AMC341986	96-1028729
108	TEX 10	AMC341987	96-1028730
109	TEX 11	AMC341346	96-0923777
110	TEX 12	AMC341988	96-1028731
111	TEX 13	AMC341347	96-0923788
112	TEX 14	AMC341989	96-1028732
113	TEX 15	AMC341990	96-1028733
114	TEX 16	AMC341348	96-0923779
115	TEX 17	AMC341991	96-1028734
116	TEX 18	AMC341349	96-0923780
117	TEX 19	AMC341992	96-1028735
118	TEX 20	AMC341993	96-1028736
119	TEX 21	AMC341994	96-1028737
120	TEX 22	AMC341995	96-1028738
121	TEX 23	AMC341996	96-1028739
122	TEX 24	AMC341997	96-1028740
123	TEX 25	AMC341998	96-1028741
124	TEX 26	AMC341999	96-1028742
125	TEX 27	AMC342000	96-1028743
126	TEX 28	AMC342001	96-1028744
127	TEX 29	AMC341350	96-0923781
128	TEX 30	AMC341351	96-0923782

TOTAL CLAIMS THIS PAGE 25
TOTAL CLAIMS FOR EXHIBIT A 128

RECEIVED
OFFICE
291 AUG 29 A 10: 51
PHOENIX, ARIZONA

United States Department of the Interior
Bureau of Land Management
 DIV OF LANDS, MINRLS & ENERGY
 ONE N CENTRAL AVE
 PHOENIX, AZ 85004 -4427
 Phone: 602-417-9200

Receipt

No: 3964439

Transaction #: 4074312	
Date of Transaction: 08/29/2017	
CUSTOMER:	
EXCELSIOR MINING ARIZONA INC 2999 N 44TH ST STE 300 PHOENIX,AZ 85018-7249 US	

LINE #	QTY	DESCRIPTION	REMARKS	UNIT PRICE	TOTAL
1	1.00	LOCATABLE MINERALS / MINING CLAIMS- NOT NEW-UNADJUD,ONE AUTH NO. ONLY / MINING CLAIM MONEY RECEIVED CASES: AMC21945/\$19840.00	2018 MAINT/128	- n/a -	19840.00
TOTAL:					\$19,840.00

PAYMENT INFORMATION					
1	AMOUNT:	19840.00	POSTMARKED:	N/A	
	TYPE:	CHECK	RECEIVED:	08/29/2017	
	CHECK NO:	2898			
	NAME:	EXCELSIOR MINING ARIZONA INC 2999 N 44TH ST STE 300 PHOENIX AZ 85018-7249 US			

REMARKS

This receipt was generated by the automated BLM Collections and Billing System and is a paper representation of a portion of the official electronic record contained therein.

Lewis Roca
ROTHGERBER CHRISTIE

Lewis Roca Rothgerber Christie LLP
201 East Washington Street
Suite 1200
Phoenix, AZ 85004

602 262 5311 main
602 262 5747 fax
lrrc.com

RECEIVED
BLM AZ STATE OFFICE

2016 NOV 18 PM 9:00

Stanley B. Lutz
Admitted in Arizona and New York
602.262.5704 direct
sbLutz@lrrc.com

PHOENIX, ARIZONA

Our File Number: 153161-00002

November 10, 2016

VIA HAND-DELIVERY

Bureau of Land Management
Arizona State Office
One North Central Ave, Suite 800
Phoenix, AZ 85004-4427

21945	351062
73353	403667
324360	405106
326382	408180
340653	408904
341334	416211
341966	

RE: Correction of Owner's Name for Certain Mining Claims

To Whom It May Concern:

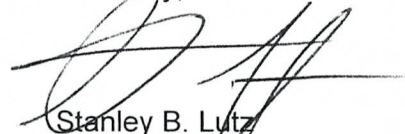
On October 25, 2016, we sent a letter requesting the Bureau of Land Management correct the claimant information for 117 unpatented mining claims located in Cochise County, Arizona. Those claims, listed on Exhibit A to this letter, had been erroneously listed in the name of Excelsior Mining Arizona, Inc. in the Bureau's records. We requested that the Bureau correct its records by listing the correct entity, Excelsior Mining JCM, Inc., as the claimant on those 117 claims.

Excelsior Mining Arizona, Inc. holds 128 separate unpatented mining claims in Cochise County, Arizona. Those 128 claims are listed on Exhibit B to this letter. Our recent review of a geographic index report for the area revealed that the Bureau, apparently in response to our October letter, has now listed Excelsior Mining JCM, Inc. as the claimant on the 128 claims that should be in the name of Excelsior Mining Arizona, Inc.

We respectfully request that the Bureau correct its records to reflect that the 128 claims listed on Exhibit B to this letter are held by Excelsior Mining Arizona, Inc. The 117 claims listed on Exhibit A to this letter should remain in the name of Excelsior Mining JCM, Inc. The address information for both sets of claims remains the same.

If you have any questions, or need further clarification, please feel free to call me at 602-262-5704. Thank you for your assistance in this matter.

Sincerely,



Stanley B. Lutz
Lewis Roca Rothgerber Christie LLP

SBL/jw
Enclosures

2011529604_1

Exhibit A

Excelsior Mining JCM, Inc.
Unpatented Mining Claims
117 Claims

Part III - Unpatented Mining Claims:

The following unpatented lode mining claims situated in the Cochise (Johnson) Mining District in Sections 13, 14, 22, 23, 24, 25, 26, 27, 34, 35 and 36, Township 15 South, Range 22 East; and Section 31, Township 15 South, Range 23 East; G&SRB&M; Cochise County, Arizona, the names of which, and the serial number assigned by the Arizona State Office of the Bureau of Land Management, are as follows:

<u>Serial No.</u>	<u>Claim Name/Number</u>	<u>Lead Serial No.</u>	<u>Disposition</u>
AMC403667	ADDIE R	AMC403667	ACTIVE
AMC403668	ALAMOSA	AMC403667	ACTIVE
AMC403669	BEE R2	AMC403667	ACTIVE
AMC403670	BEE R1	AMC403667	ACTIVE
AMC403671	BEE R3	AMC403667	ACTIVE
AMC403672	BEE R4	AMC403667	ACTIVE
AMC403673	BEE R5	AMC403667	ACTIVE
AMC403674	BEE R11	AMC403667	ACTIVE
AMC403675	BEE R12	AMC403667	ACTIVE
AMC403676	BONANZA	AMC403667	ACTIVE
AMC403677	BUMBLE BEE	AMC403667	ACTIVE
AMC403678	BURRO L	AMC403667	ACTIVE
AMC403679	BURRO 4	AMC403667	ACTIVE
AMC403680	BURRO 5	AMC403667	ACTIVE
AMC403681	BURRO 6	AMC403667	ACTIVE
AMC403682	BURRO 7	AMC403667	ACTIVE
AMC403683	BURRO 8	AMC403667	ACTIVE
AMC403684	BURRO NO 9	AMC403667	ACTIVE
AMC403685	BURRO 19	AMC403667	ACTIVE
AMC403686	CALUMET	AMC403667	ACTIVE
AMC403687	CHARLES	AMC403667	ACTIVE
AMC403688	CHELSIE FRACTION	AMC403667	ACTIVE
AMC403689	COLORADO	AMC403667	ACTIVE
AMC403690	DEFENDER	AMC403667	ACTIVE
AMC403691	DORA	AMC403667	ACTIVE
AMC403692	E-5 FRACTION	AMC403667	ACTIVE
AMC403693	ECHO NO 1	AMC403667	ACTIVE
AMC403694	ECHO R2	AMC403667	ACTIVE
AMC403695	ECHO R3	AMC403667	ACTIVE
AMC403696	ELEPHANT	AMC403667	ACTIVE
AMC403697	ELLA	AMC403667	ACTIVE
AMC403698	ELLENOR	AMC403667	ACTIVE
AMC403699	ERICKA	AMC403667	ACTIVE
AMC403700	ERNEST	AMC403667	ACTIVE
AMC403701	EULA BELLE	AMC403667	ACTIVE
AMC403702	GLADYS R	AMC403667	ACTIVE
AMC403703	GUSTAVE	AMC403667	ACTIVE
AMC403704	HAGERMAN	AMC403667	ACTIVE

AMC403705	IMOGENE	AMC403667	ACTIVE
AMC403706	INA	AMC403667	ACTIVE
AMC403707	INDICATOR	AMC403667	ACTIVE
AMC403708	KATIE	AMC403667	ACTIVE
AMC403709	KENTUCKY	AMC403667	ACTIVE
AMC403710	LAST CHANCE	AMC403667	ACTIVE
AMC403711	LAURA J	AMC403667	ACTIVE
AMC403712	LIME NO 1	AMC403667	ACTIVE
AMC403713	LIME NO 2	AMC403667	ACTIVE
AMC403714	LIME NO 3	AMC403667	ACTIVE
AMC403715	LIME NO 4	AMC403667	ACTIVE
AMC403716	LINDA SUE	AMC403667	ACTIVE
AMC403717	LOUIE	AMC403667	ACTIVE
AMC403718	MARY	AMC403667	ACTIVE
AMC403719	MARY EILENE	AMC403667	ACTIVE
AMC403720	MASON	AMC403667	ACTIVE
AMC403721	MESCAL NO 5	AMC403667	ACTIVE
AMC403722	MILLINGTON	AMC403667	ACTIVE
AMC403723	MIRIAM	AMC403667	ACTIVE
AMC403724	MOORE #1	AMC403667	ACTIVE
AMC403725	MOORE #2	AMC403667	ACTIVE
AMC403726	MOORE #3	AMC403667	ACTIVE
AMC403727	NELDA LANE	AMC403667	ACTIVE
AMC403728	PORTLAND	AMC403667	ACTIVE
AMC403729	PRIMROSE	AMC403667	ACTIVE
AMC403730	PRIMROSE BEE	AMC403667	ACTIVE
AMC403731	PUZZLE NO 2	AMC403667	ACTIVE
AMC403732	S-10	AMC403667	ACTIVE
AMC403733	S-12	AMC403667	ACTIVE
AMC403734	S-14	AMC403667	ACTIVE
AMC403735	S-16	AMC403667	ACTIVE
AMC403736	S-18	AMC403667	ACTIVE
AMC403737	S-26	AMC403667	ACTIVE
AMC403738	S-28	AMC403667	ACTIVE
AMC403739	S-30	AMC403667	ACTIVE
AMC403740	S-32	AMC403667	ACTIVE
AMC403741	S-34	AMC403667	ACTIVE
AMC403742	SHARIE LYNN	AMC403667	ACTIVE
AMC403743	SHIRLEY LOUISE	AMC403667	ACTIVE
AMC403744	ULTIMO	AMC403667	ACTIVE
AMC403745	WOLFRIME	AMC403667	ACTIVE
AMC405106	BRENDA KAYE	AMC405106	ACTIVE
AMC405107	BURRO A	AMC405106	ACTIVE
AMC405108	BURRO B	AMC405106	ACTIVE
AMC405121	BURRO 17	AMC405106	ACTIVE
AMC405122	BURRO 18	AMC405106	ACTIVE

AMC405123	BURRO 20	AMC405106	ACTIVE
AMC405124	CHARLENE	AMC405106	ACTIVE
AMC405126	FRANCINE	AMC405106	ACTIVE
AMC405127	JANE RAE	AMC405106	ACTIVE
AMC408182	BURRO C	AMC408180	ACTIVE
AMC408183	BURRO D	AMC408180	ACTIVE
AMC408184	BURRO E	AMC408180	ACTIVE
AMC408185	BURRO G	AMC408180	ACTIVE
AMC408186	BURRO H	AMC408180	ACTIVE
AMC408187	BURRO I	AMC408180	ACTIVE
AMC408188	BURRO 11	AMC408180	ACTIVE
AMC408189	BURRO 12	AMC408180	ACTIVE
AMC408190	BURRO 13	AMC408180	ACTIVE
AMC408191	BURRO 14	AMC408180	ACTIVE
AMC408192	BURRO 15	AMC408180	ACTIVE
AMC408193	BURRO 16	AMC408180	ACTIVE
AMC408194	CORNADO NO 1	AMC408180	ACTIVE
AMC408195	ROSIE R	AMC408180	ACTIVE
AMC408909	J SULLY #6	AMC408904	ACTIVE
AMC408911	J SULLY #8	AMC408904	ACTIVE
AMC408914	J SULLY #11	AMC408904	ACTIVE
AMC408915	J SULLY #12	AMC408904	ACTIVE
AMC408916	J SULLY #13	AMC408904	ACTIVE
AMC408917	J SULLY #14	AMC408904	ACTIVE
AMC408918	J SULLY #15	AMC408904	ACTIVE
AMC408919	SULLY #16	AMC408904	ACTIVE
AMC416211	ASHLEY	AMC416211	ACTIVE
AMC416212	J-TRAVASSOS	AMC416211	ACTIVE
AMC416213	N-TRAVASSOS	AMC416211	ACTIVE
AMC416214	SUMMERTIME	AMC416211	ACTIVE
AMC416215	SUNSET	AMC416211	ACTIVE
AMC416216	T-ACKEN	AMC416211	ACTIVE
AMC416217	WILDFIRE	AMC416211	ACTIVE

Exhibit B

Excelsior Mining Arizona, Inc.
Unpatented Mining Claims
128 Claims

EXHIBIT B

The 128 unpatented mining claims listed on the following pages 1 through 3 located in the following lands in Cochise County, Arizona:

Sections 12, 13, 23, 24, 25 and 26, T. 16 S., R. 22 E

Sections 1, 6, 11 and 12, T. 16 S., R. 23 E.

Section 35, T. 15 S., R. 22 E.

DEPARTMENT OF THE INTERIOR
BUREAU OF LAND MANAGEMENT
MINING CLAIMS
Customer Information - WITH Serial No. and Claim Name

ACTIVE CLAIMS

Run Date: 12/02/2014 03:55 PM

Page 1 of 3

Admin State: AZ
Geo State: AZ

DELTA EXPL HOLDINGS LLC
3950 W WOODRIDGE DR
GLENDALE, AZ 85308-4127

CUSTOMER ID: 2116492

<u>Serial No.</u>	<u>Claim Name/Number</u>	<u>Lead Serial No.</u>	<u>Disposition</u>
AMC21945	ALPHA #1	AMC21945	ACTIVE
AMC21946	ALPHA #2	AMC21945	ACTIVE
AMC21947	ALPHA #3	AMC21945	ACTIVE
AMC21948	ALPHA #4	AMC21945	ACTIVE
AMC21950	ALPHA #6	AMC21945	ACTIVE
AMC21951	ALPHA #7	AMC21945	ACTIVE
AMC21952	ALPHA #8	AMC21945	ACTIVE
AMC21953	ALPHA #9	AMC21945	ACTIVE
AMC21954	ALPHA #10	AMC21945	ACTIVE
AMC21955	ALPHA #11	AMC21945	ACTIVE
AMC21956	ALPHA #12	AMC21945	ACTIVE
AMC21957	ALPHA #13	AMC21945	ACTIVE
AMC21959	ALPHA #15	AMC21945	ACTIVE
AMC21960	ALPHA #16	AMC21945	ACTIVE
AMC21961	ALPHA #17	AMC21945	ACTIVE
AMC21962	ALPHA #18	AMC21945	ACTIVE
AMC21963	ALPHA #19	AMC21945	ACTIVE
AMC21964	ALPHA #20	AMC21945	ACTIVE
AMC21966	ALPHA #22	AMC21945	ACTIVE
AMC21967	ALPHA #23	AMC21945	ACTIVE
AMC21968	ALPHA #24	AMC21945	ACTIVE
AMC21969	ALPHA #25	AMC21945	ACTIVE
AMC21970	ALPHA #26	AMC21945	ACTIVE
AMC21975	ALPHA #31	AMC21945	ACTIVE
AMC21976	ALPHA #32	AMC21945	ACTIVE
AMC21977	ALPHA #33	AMC21945	ACTIVE
AMC21980	ALPHA #36	AMC21945	ACTIVE
AMC21981	ALPHA #37	AMC21945	ACTIVE
AMC21982	ALPHA #38	AMC21945	ACTIVE
AMC21983	ALPHA #39	AMC21945	ACTIVE
AMC21984	ALPHA #40	AMC21945	ACTIVE
AMC21989	ALPHA #45	AMC21945	ACTIVE
AMC21990	ALPHA #46	AMC21945	ACTIVE
AMC21991	ALPHA #49	AMC21945	ACTIVE
AMC21992	ALPHA #50	AMC21945	ACTIVE
AMC21993	ALPHA #51	AMC21945	ACTIVE
AMC324360	ALPHA 34 A	AMC324360	ACTIVE
AMC324361	ALPHA 52 A	AMC324360	ACTIVE
AMC326439	ALPHA 118	AMC326382	ACTIVE
AMC326440	ALPHA 119	AMC326382	ACTIVE
AMC326441	ALPHA 120	AMC326382	ACTIVE
AMC326442	ALPHA 121	AMC326382	ACTIVE
AMC326443	ALPHA 122	AMC326382	ACTIVE

NO WARRANTY IS MADE BY BLM
FOR USE OF THE DATA FOR
PURPOSES NOT INTENDED BY BLM

DEPARTMENT OF THE INTERIOR
BUREAU OF LAND MANAGEMENT
MINING CLAIMS
Customer Information - WITH Serial No. and Claim Name

ACTIVE CLAIMS

Run Date: 12/02/2014 03:55 PM

Page 2 of 3

<u>Serial No.</u>	<u>Claim Name/Number</u>	<u>Lead Serial No.</u>	<u>Disposition</u>
AMC326444	ALPHA 123	AMC326382	ACTIVE
AMC326445	ALPHA 124	AMC326382	ACTIVE
AMC326446	ALPHA 125	AMC326382	ACTIVE
AMC326447	ALPHA 126	AMC326382	ACTIVE
AMC326448	ALPHA 127	AMC326382	ACTIVE
AMC326449	ALPHA 128	AMC326382	ACTIVE
AMC326450	ALPHA 129	AMC326382	ACTIVE
AMC326451	ALPHA 130	AMC326382	ACTIVE
AMC326452	ALPHA 131	AMC326382	ACTIVE
AMC340653	ALPHA 27	AMC340653	ACTIVE
AMC340654	ALPHA 28	AMC340653	ACTIVE
AMC340655	ALPHA 29	AMC340653	ACTIVE
AMC340656	ALPHA 30	AMC340653	ACTIVE
AMC340657	ALPHA 35	AMC340653	ACTIVE
AMC340658	ALPHA 41	AMC340653	ACTIVE
AMC340659	ALPHA 42	AMC340653	ACTIVE
AMC340660	ALPHA 43	AMC340653	ACTIVE
AMC340661	ALPHA 44	AMC340653	ACTIVE
AMC340662	ALPHA 56	AMC340653	ACTIVE
AMC340663	ALPHA 57	AMC340653	ACTIVE
AMC340664	ALPHA 58	AMC340653	ACTIVE
AMC340665	ALPHA 59	AMC340653	ACTIVE
AMC340666	ALPHA 60	AMC340653	ACTIVE
AMC341334	TALLSHIP 6-A	AMC341334	ACTIVE
AMC341335	TALLSHIP 7-A	AMC341334	ACTIVE
AMC341336	TALLSHIP 8-A	AMC341334	ACTIVE
AMC341337	TALLSHIP 9-A	AMC341334	ACTIVE
AMC341338	TALLSHIP 10-A	AMC341334	ACTIVE
AMC341339	TALLSHIP B-1	AMC341334	ACTIVE
AMC341340	TALLSHIP B-2	AMC341334	ACTIVE
AMC341341	TALLSHIP B-3	AMC341334	ACTIVE
AMC341342	TALLSHIP B-4	AMC341334	ACTIVE
AMC341343	TALLSHIP B-5	AMC341334	ACTIVE
AMC341344	TALLSHIP B-6	AMC341334	ACTIVE
AMC341345	TALLSHIP B-7	AMC341334	ACTIVE
AMC341346	TEX 11	AMC341334	ACTIVE
AMC341347	TEX 13	AMC341334	ACTIVE
AMC341348	TEX 16	AMC341334	ACTIVE
AMC341349	TEX 18	AMC341334	ACTIVE
AMC341350	TEX 29	AMC341334	ACTIVE
AMC341351	TEX 30	AMC341334	ACTIVE
AMC341968	TALLSHIP B10	AMC341966	ACTIVE
AMC341969	PROSPECT 1	AMC341966	ACTIVE
AMC341970	PROSPECT 2	AMC341966	ACTIVE
AMC341971	PROSPECT 3	AMC341966	ACTIVE
AMC341972	PROSPECT 4	AMC341966	ACTIVE
AMC341973	PROSPECT 5	AMC341966	ACTIVE
AMC341974	PROSPECT 6	AMC341966	ACTIVE

NO WARRANTY IS MADE BY BLM
FOR USE OF THE DATA FOR
PURPOSES NOT INTENDED BY BLM

DEPARTMENT OF THE INTERIOR
BUREAU OF LAND MANAGEMENT
MINING CLAIMS
Customer Information - WITH Serial No. and Claim Name

ACTIVE CLAIMS

Run Date: 12/02/2014 03:55 PM

Page 3 of 3

<u>Serial No.</u>	<u>Claim Name/Number</u>	<u>Lead Serial No.</u>	<u>Disposition</u>
AMC341975	PROSPECT 7A	AMC341966	ACTIVE
AMC341976	PROSPECT 8A	AMC341966	ACTIVE
AMC341977	PROSPECT 9	AMC341966	ACTIVE
AMC341978	TEX 1	AMC341966	ACTIVE
AMC341979	TEX 2	AMC341966	ACTIVE
AMC341980	TEX 3	AMC341966	ACTIVE
AMC341981	TEX 4	AMC341966	ACTIVE
AMC341982	TEX 5	AMC341966	ACTIVE
AMC341983	TEX 6	AMC341966	ACTIVE
AMC341984	TEX 7	AMC341966	ACTIVE
AMC341985	TEX 8	AMC341966	ACTIVE
AMC341986	TEX 9	AMC341966	ACTIVE
AMC341987	TEX 10	AMC341966	ACTIVE
AMC341988	TEX 12	AMC341966	ACTIVE
AMC341989	TEX 14	AMC341966	ACTIVE
AMC341990	TEX 15	AMC341966	ACTIVE
AMC341991	TEX 17	AMC341966	ACTIVE
AMC341992	TEX 19	AMC341966	ACTIVE
AMC341993	TEX 20	AMC341966	ACTIVE
AMC341994	TEX 21	AMC341966	ACTIVE
AMC341995	TEX 22	AMC341966	ACTIVE
AMC341996	TEX 23	AMC341966	ACTIVE
AMC341997	TEX 24	AMC341966	ACTIVE
AMC341998	TEX 25	AMC341966	ACTIVE
AMC341999	TEX 26	AMC341966	ACTIVE
AMC342000	TEX 27	AMC341966	ACTIVE
AMC342001	TEX 28	AMC341966	ACTIVE
AMC351062	TALLESHIP B-B	AMC351062	ACTIVE
AMC351063	TALLESHIP B-9	AMC351062	ACTIVE
AMC351064	ALPHA #5A	AMC351062	ACTIVE
AMC73414	TALLESHIP #C-1	AMC73353	ACTIVE
AMC73415	TALLESHIP #C-2	AMC73353	ACTIVE
AMC73416	TALLESHIP #C-3	AMC73353	ACTIVE
AMC73417	TALLESHIP #C-4	AMC73353	ACTIVE
AMC73418	TALLESHIP #C-5	AMC73353	ACTIVE
AMC73419	TALLESHIP #C-6	AMC73353	ACTIVE
AMC73420	TALLESHIP #C-7	AMC73353	ACTIVE

Number of ACTIVE cases: 128

NO WARRANTY IS MADE BY BLM
FOR USE OF THE DATA FOR
PURPOSES NOT INTENDED BY BLM

ENTERED
NOV 15 2016
BY: *[Signature]*

CLAIMANT NAME UPDATED TO REFLECT EXCELSIOR MINING
ARIZONA INC. 15 NOV 16 *[Signature]*

RECEIVED
BLM AZ STATE OFFICE

2016 NOV 10 P 12:49

PHOENIX, ARIZONA

Lewis Roca
ROTHGERBER CHRISTIE

Stanley B. Lutz 153161-00002

Lewis Roca Rothgerber Christie LLP
201 East Washington Street
Suite 1200
Phoenix, AZ 85004

Bureau of Land Management
Arizona State Office
One North Central Ave, Suite 800
Phoenix, AZ 85004-4427

Excelsior

MINING ARIZONA, INC

After recording, please return to: 73353
 Excelsior Mining Corp. 324360
 2999 N. 44th Street, Suite # 300 326382
 Phoenix, AZ 85018 340653
 STATE OF ARIZONA)
) ss:
 County of Maricopa)

AMC 341966
 351062
 403667
 405106
 408180
 408904
 416211

RECEIVED
 BLM AZ STATE OFFICE
 2016 AUG 26 A 11: 09
 PHOENIX, ARIZONA

CERTIFICATION OF PAYMENT OF MAINTENANCE FEE
 IN LIEU OF AFFIDAVIT OF ANNUAL ASSESSMENT WORK

STEPHEN TWYEROULD, being first duly sworn, deposes and says that:

1. STEPHEN TWYEROULD is an agent for the Excelsior Mining Arizona Inc., an Arizona corporation, the owner of the following described unpatented lode mining claims situated in Cochise County, Arizona (the "Claims"), the location notices of which are of record in said county, and in the records of the Arizona State Office of the Bureau of Land Management under the file numbers indicated in the attached Exhibit A.

2. Pursuant to the 30 U.S.C. § 28f(a), as adjusted by 30 U.S.C. § 28j(c) and implemented by notice in 74 *Federal Register* 30959-62 (June 29, 2009) and as amended by the Consolidated Appropriations Act 2012, Pub. L. No. 112-74, 125 Stat. 786 (2011), and a notice in 79 *Federal Register* 36662-65 (June 30, 2014), the owner has paid a maintenance fee of \$155.00 per claim for the assessment year beginning September 1, 2015. This Certificate is in lieu of an affidavit of performance of annual assessment work or notice of intent to hold.

3. The name and address of the owner of Claims for which this Certificate is prepared are Excelsior Mining Arizona Inc., 2999 N. 44th Street, Suite # 300, Phoenix, AZ 85018.


4. There are a total of 245 Claims, held and claimed by the owner for the valuable mineral contained therein.

DATED this 26 day of August, Year: 2016

AC 782 (2017)
 ENTERED AUG 29 2016

By: [Signature]
STEPHEN TWYEROULD (PRESIDENT)

Sworn and subscribed before me this 26 Day of August, 2016, by: Leslie A. Mac Innis
Stephen Twyerould



Leslie A. Mac Innis
 Notary Public

RECEIVED
 BLM AZ STATE OFFICE
 2016 AUG 26 AM 10:19
 PHOENIX, ARIZONA

EXHIBIT A
 Unpatented Mining Claim

245 unpatented lode mining claims situated in the Cochise County, Arizona, in Sections 13, 14, 15, 16, 17, 18, 19, 20, 21, 22, 23, 24, 25, 26, 27, 31, 34, 35 and 36, Township 15 South, Range 22 East; Section 31, Township 15 South, Range 23 East; Sections 1, 11, 12, 13, 23, 24, 25 and 26, Township 16 South, Range 22 East and Sections 1, 6, 7 and 8, Township 16 South, Range 23 East; G&SRB&M; the names of which, the place of record and the location notices thereof in the records of the Cochise County Recorder, and the serial number assigned by the Arizona State Office of the Bureau of Land Management, are as follows:

	Claim Name/Number	BLM Serial No	Cochise County Recorders # or Page book
1	ALPHA #1	AMC21945	523-351
2	ALPHA #2	AMC21946	523-352
3	ALPHA #3	AMC21947	523-353
4	ALPHA #4	AMC21948	523-354
5	ALPHA #5A	AMC351064	990100578
6	ALPHA #6	AMC21950	523-356
7	ALPHA #7	AMC21951	523-357
8	ALPHA #8	AMC21952	523-358
9	ALPHA #9	AMC21953	523-359
10	ALPHA #10	AMC21954	523-360
11	ALPHA #11	AMC21955	523-361
12	ALPHA #12	AMC21956	523-362
13	ALPHA #13	AMC21957	523-363
14	ALPHA #15	AMC21959	523-365
15	ALPHA #16	AMC21960	523-366
16	ALPHA #17	AMC21961	523-367
17	ALPHA #18	AMC21962	523-400
18	ALPHA #19	AMC21963	523-368
19	ALPHA #20	AMC21964	523-369
20	ALPHA #22	AMC21966	523-371
21	ALPHA #23	AMC21967	523-372
22	ALPHA #24	AMC21968	523-373
23	ALPHA #25	AMC21969	523-374
24	ALPHA #26	AMC21970	523-375
25	ALPHA #31	AMC21975	523-381
26	ALPHA #32	AMC21976	523-382
27	ALPHA #33	AMC21977	523-383

TOTAL CLAIMS THIS PAGE

27

Excelsior

MINING ARIZONA, INC

EXHIBIT A (continued)

RECEIVED
BLM AZ STATE OFFICE
2016 AUG 26 AM 10:31
PHOENIX, ARIZONA

	Claim Name/Number	BLM Serial No	Conveyance County Records # of Page book
28	ALPHA #36	AMC21980	523-586
29	ALPHA #37	AMC21981	523-387
30	ALPHA #38	AMC21982	523-388
31	ALPHA #39	AMC21983	523-389
32	ALPHA #40	AMC21984	523-390
33	ALPHA #45	AMC21989	523-395
34	ALPHA #46	AMC21990	523-396
35	ALPHA #49	AMC21991	523-397
36	ALPHA #50	AMC21992	523-398
37	ALPHA #51	AMC21993	523-399
38	ALPHA 27	AMC340653	960617174
39	ALPHA 28	AMC340654	960617175
40	ALPHA 29	AMC340655	960617176
41	ALPHA 30	AMC340656	960617177
42	ALPHA 34 A	AMC324360	920820585
43	ALPHA 35	AMC340657	960617178
44	ALPHA 41	AMC340658	960617179
45	ALPHA 42	AMC340659	960617180
46	ALPHA 43	AMC340660	960617181
47	ALPHA 44	AMC340661	960617182
48	ALPHA 52 A	AMC324361	920820587
49	ALPHA 56	AMC340662	960617183
50	ALPHA 57	AMC340663	960617184
51	ALPHA 58	AMC340664	960617185
52	ALPHA 59	AMC340665	960617186
53	ALPHA 60	AMC340666	960617187
54	ALPHA 118	AMC326439	9340-8754
55	ALPHA 119	AMC326440	9340-8755
56	ALPHA 120	AMC326441	9340-8756
57	ALPHA 121	AMC326442	9340-8757
58	ALPHA 122	AMC326443	9340-8758
59	ALPHA 123	AMC326444	9340-8759
60	ALPHA 124	AMC326445	9340-8760
61	ALPHA 125	AMC326446	9340-8761
62	ALPHA 126	AMC326447	9340-8762
63	ALPHA 127	AMC326448	9340-8763
64	ALPHA 128	AMC326449	9340-8764
65	ALPHA 129	AMC326450	9340-8765

TOTAL CLAIMS THIS PAGE

38

Excelsior

MINING ARIZONA, INC

EXHIBIT A (continued)

RECEIVED
 BLM AZ STATE OFFICE
 2016 AUG 22 AM 11:13
 PHOENIX ARIZONA

	Claim Name/Number	BLM Serial No	Cochise County Recorders # or Page
66	ALPHA 130	AMC326451	340-8766
67	ALPHA 131	AMC326452	340-8767
68	TALLSHIP 5-A	AMC341334	96-0923783
69	TALLSHIP 7-A	AMC341335	96-0923784
70	TALLSHIP 8-A	AMC341336	96-0923785
71	TALLSHIP 9-A	AMC341337	96-0923786
72	TALLSHIP 10-A	AMC341338	96-0923787
73	TALLSHIP B-1	AMC341339	96-0923788
74	TALLSHIP B-2	AMC341340	96-0923789
75	TALLSHIP B-3	AMC341341	96-0923790
76	TALLSHIP B-4	AMC341342	96-0923791
77	TALLSHIP B-5	AMC341343	96-0923792
78	TALLSHIP B-6	AMC341344	96-0923793
79	TALLSHIP B-7	AMC341345	96-0923794
80	TALLSHIP B-8	AMC351062	99-0100579
81	TALLSHIP B-9	AMC351063	99-0100580
82	TALLSHIP B10	AMC341968	96-1028711
83	TALLSHIP #C-1	AMC73414	1125-441
84	TALLSHIP #C-2	AMC73415	1125-443
85	TALLSHIP #C-3	AMC73416	1125-445
86	TALLSHIP #C-4	AMC73417	1125-447
87	TALLSHIP #C-5	AMC73418	1125-449
88	TALLSHIP #C-6	AMC73419	1125-451
89	TALLSHIP #C-7	AMC73420	1125-453
90	PROSPECT 1	AMC341969	96-1028712
91	PROSPECT 2	AMC341970	96-1028713
92	PROSPECT 3	AMC341971	96-1028714
93	PROSPECT 4	AMC341972	96-1028715
94	PROSPECT 5	AMC341973	96-1028716
95	PROSPECT 6	AMC341974	96-1028717
96	PROSPECT 7A	AMC341975	96-1028718
97	PROSPECT 8A	AMC341976	96-1028719
98	PROSPECT 9	AMC341977	96-1028720
99	TEX 1	AMC341978	96-1028721
100	TEX 2	AMC341979	96-1028722
101	TEX 3	AMC341980	96-1028723
102	TEX 4	AMC341981	96-1028724
103	TEX 5	AMC341982	96-1028725

TOTAL CLAIMS THIS PAGE

38

Excelsior

MINING ARIZONA, INC

EXHIBIT A (continued)

RECEIVED
 BLM AZ STATE OFFICE
 2016 AUG 26 AM 11:18
 PHOENIX ARIZONA

	Claim Name/Number	BLM Serial No	Cochise County Records # or Page #
104	TEX 6	AMC341983	96-1028726
105	TEX 7	AMC341984	96-1028727
106	TEX 8	AMC341985	96-1028728
107	TEX 9	AMC341986	96-1028729
108	TEX 10	AMC341987	96-1028730
109	TEX 11	AMC341346	96-0923777
110	TEX 12	AMC341988	96-1028731
111	TEX 13	AMC341347	96-0923788
112	TEX 14	AMC341989	96-1028732
113	TEX 15	AMC341990	96-1028733
114	TEX 16	AMC341348	96-0923779
115	TEX 17	AMC341991	96-1028734
116	TEX 18	AMC341349	96-0923780
117	TEX 19	AMC341992	96-1028735
118	TEX 20	AMC341993	96-1028736
119	TEX 21	AMC341994	96-1028737
120	TEX 22	AMC341995	96-1028738
121	TEX 23	AMC341996	96-1028739
122	TEX 24	AMC341997	96-1028740
123	TEX 25	AMC341998	96-1028741
124	TEX 26	AMC341999	96-1028742
125	TEX 27	AMC342000	96-1028743
126	TEX 28	AMC342001	96-1028744
127	TEX 29	AMC341350	96-0923781
128	TEX 30	AMC341351	96-0923782
129	ADDIE R	AMC403667	2010-28048
130	ALAMOSA	AMC403668	2010-27996
131	ASHLEY	AMC416211	2012-12428
132	BEE R1	AMC403670	2010-27975
133	BEE R11	AMC403674	2010-27976
134	BEE R12	AMC403675	2010-27977
135	BEE R2	AMC403669	2010-27974
136	BEE R3	AMC403671	2010-27978
137	BEE R4	AMC403672	2010-27979
138	BEE R5	AMC403673	2010-27980
139	BONANZA	AMC403676	2010-27981
140	BRENDA KAYE	AMC405106	2011-01437
141	BUMBLE BEE	AMC403677	2010-27982

TOTAL CLAIMS THIS PAGE

38

EXHIBIT A (continued)

RECEIVED
 BLM AZ STATE OFFICE
 2016 AUG 26 AM 11:06
 PHOENIX ARIZONA

	Claim Name/Number	BLM Serial No	Cochise County Recorders # or Page Book
142	BURRO 19	AMC403685	2010-27983
143	BURRO NO 9	AMC403684	2010-27989
144	BURRO 11	AMC408188	2011-01438
145	BURRO 12	AMC408189	2011-01439
146	BURRO 13	AMC408190	2011-01440
147	BURRO 14	AMC408191	2011-01441
148	BURRO 15	AMC408192	2011-01442
149	BURRO 16	AMC408193	2011-01443
150	BURRO 17	AMC405121	2011-01444
151	BURRO 18	AMC405122	2011-01445
152	BURRO 20	AMC405123	2011-01446
153	BURRO 4	AMC403679	2010-27984
154	BURRO 5	AMC403680	2010-27985
155	BURRO 6	AMC403681	2010-27986
156	BURRO 7	AMC403682	2010-27987
157	BURRO 8	AMC403683	2010-27988
158	BURRO A	AMC405107	2011-01447
159	BURRO B	AMC405108	2011-01448
160	BURRO C	AMC408182	2011-01449
161	BURRO D	AMC408183	2011-01450
162	BURRO E	AMC408184	2011-01451
163	BURRO G	AMC408185	2011-01452
164	BURRO H	AMC408186	2011-01453
165	BURRO I	AMC408187	2011-01454
166	BURRO L	AMC403678	2010-27990
167	CALUMET	AMC403686	2010-27991
168	CHARLENE	AMC405124	2011-01455
169	CHARLES	AMC403687	2010-27992
170	CHELSIE FRACTION	AMC403688	2010-28113
171	COLORADO	AMC403689	2010-27993
172	CORNADO NO 1	AMC408194	2011-01456
173	DEFENDER	AMC403690	2010-27994
174	DORA	AMC403691	2010-27995
175	E-5 FRACTION	AMC403692	2010-28114
176	ECHO NO 1	AMC403693	2010-27997
177	ECHO R2	AMC403694	2010-27999
178	ECHO R3	AMC403695	2010-28000

TOTAL CLAIMS THIS PAGE

37



MINING ARIZONA, INC

EXHIBIT A (continued)

RECEIVED
BLM AZ STATE OFFICE
2016 AUG 26 AM 11:10
PHOENIX, ARIZONA

	Claim Name/Number	BLM Serial No	Chise County Records # of Page Book
179	ELEPHANT	AMC403696	2010-27998
180	ELLA	AMC403697	2010-28001
181	ELLENOR	AMC403698	2010-28002
182	ERICKA	AMC403699	2010-28003
183	ERNEST	AMC403700	2010-28004
184	EULA BELLE	AMC403701	2010-28005
185	FRANCINE	AMC405126	2011-01457
186	GLADYS R	AMC403702	2010-28006
187	GUSTAVE	AMC403703	2010-28007
188	HAGERMAN	AMC403704	2010-28008
189	IMOGENE	AMC403705	2010-28009
190	INA	AMC403706	2010-28010
191	INDICATOR	AMC403707	2010-28011
192	J SULLY #11	AMC408914	2011-13685
193	J SULLY #12	AMC408915	2011-13686
194	J SULLY #13	AMC408916	2011-13687
195	J SULLY #14	AMC408917	2011-13688
196	J SULLY #15	AMC408918	2011-13689
197	J SULLY #6	AMC408909	2011-13680
198	J SULLY #8	AMC408911	2011-13682
199	JANE RAE	AMC405127	2011-01458
200	J-TRAVASSOS	AMC416212	2012-12425
201	KATIE	AMC403708	2010-28012
202	KENTUCKY	AMC403709	2010-28013
203	LAST CHANCE	AMC403710	2010-28014
204	LAURA J	AMC403711	2010-28015
205	LIME NO 1	AMC403712	2010-28016
206	LIME NO 2	AMC403713	2010-28017
207	LIME NO 3	AMC403714	2010-28018
208	LIME NO 4	AMC403715	2010-28019
209	LINDA SUE	AMC403716	2010-28020
210	LOUIE	AMC403717	2010-28021
211	MARY	AMC403718	2010-28022
212	MARY EILENE	AMC403719	2010-28023
213	MASON	AMC403720	2010-28112
214	MESCAL NO 5	AMC403721	2010-28024
215	MILLINGTON	AMC403722	2010-28025
216	MIRIAM	AMC403723	2010-28115

TOTAL CLAIMS THIS PAGE

38

Excelsior

MINING ARIZONA, INC

EXHIBIT A (continued)

RECEIVED
 BLM AZ STATE OFFICE
 2016 AUG 26 AM 11:51
 PHOENIX ARIZONA

	Claim Name/Number	BLM Serial No	Cochise County Records # or Page #
217	MOORE #1	AMC403724	2010-28026
218	MOORE #2	AMC403725	2010-28027
219	MOORE #3	AMC403726	2010-28028
220	NELDA LANE	AMC403727	2010-28029
221	N-TRAVASSOS	AMC416213	2012-12426
222	PORTLAND	AMC403728	2010-28030
223	PRIMROSE	AMC403729	2010-28031
224	PRIMROSE BEE	AMC403730	2010-28032
225	PUZZLE NO 2	AMC403731	2010-28033
226	ROSIE R	AMC408195	2011-01459
227	S-10	AMC403732	2010-28035
228	S-12	AMC403733	2010-28034
229	S-14	AMC403734	2010-28036
230	S-16	AMC403735	2010-28037
231	S-18	AMC403736	2010-28038
232	S-26	AMC403737	2010-28039
233	S-28	AMC403738	2010-28040
234	S-30	AMC403739	2010-28041
235	S-32	AMC403740	2010-28042
236	S-34	AMC403741	2010-28043
237	SHARIE LYNN	AMC403742	2010-28044
238	SHIRLEY LOUISE	AMC403743	2010-28046
239	SULLY #16	AMC408919	2011-13690
240	SUMMERTIME	AMC416214	2012-12422
241	SUNSET	AMC416215	2012-12424
242	T-ACKEN	AMC416216	2012-12427
243	ULTIMO	AMC403744	2010-28045
244	WILDFIRE	AMC416217	2012-12423
245	WOLFRIME	AMC403745	2010-28047

TOTAL CLAIMS THIS PAGE 29
 TOTAL CLAIMS FOR EXHIBIT A 245

**United States Department of the Interior
Bureau of Land Management
DIV OF LANDS, MINRLS & ENERGY
ONE N CENTRAL AVE
PHOENIX, AZ 85004 -4427
Phone: 602-417-9200**

Receipt

No: 3642539

Transaction #: 3746498	
Date of Transaction: 08/26/2016	
CUSTOMER:	Ac 782 (2017) ENTERED AUG 29 2016
EXCELSIOR MINING ARIZONA INC 2999 N 44TH ST STE 300 PHOENIX, AZ 85018-7249 US	

LINE #	QTY	DESCRIPTION	REMARKS	UNIT PRICE	TOTAL
1	1.00	LOCATABLE MINERALS / MINING CLAIMS- NOT NEW-UNADJUD, ONE AUTH NO. ONLY / MINING CLAIM MONEY RECEIVED CASES: AMC21945/\$37975.00	2017 MAINT/245	- n/a -	37975.00
TOTAL:					\$37,975.00

PAYMENT INFORMATION			
1	AMOUNT:	37975.00	POSTMARKED: N/A
	TYPE:	CHECK	RECEIVED: 08/26/2016
	CHECK NO:	2339	
	NAME:	EXCELSIOR MINING ARIZONA INC 2999 N 44TH ST STE 300 PHOENIX AZ 85018-7249 US	

REMARKS

This receipt was generated by the automated BLM Collections and Billing System and is a paper representation of a portion of the official electronic record contained therein.

**DEPARTMENT OF THE INTERIOR
BUREAU OF LAND MANAGEMENT
MINING CLAIMS**

**MC Customer Information - With Serial No. and Claim Name
ACTIVE CLAIMS**

Admin State: AZ

Geo State: AZ

**EXCELSIOR MINING ARIZONA INC
2999 N 44TH ST STE 300
PHOENIX, AZ 85018-7249**

CUSTOMER ID: 2374369

<u>Serial No.</u>	<u>Claim Name/Number</u>	<u>Lead Serial No.</u>	<u>Disposition</u>
AMC21945	ALPHA #1	AMC21945	ACTIVE
AMC21946	ALPHA #2	AMC21945	ACTIVE
AMC21947	ALPHA #3	AMC21945	ACTIVE
AMC21948	ALPHA #4	AMC21945	ACTIVE
AMC21950	ALPHA #6	AMC21945	ACTIVE
AMC21951	ALPHA #7	AMC21945	ACTIVE
AMC21952	ALPHA #8	AMC21945	ACTIVE
AMC21953	ALPHA #9	AMC21945	ACTIVE
AMC21954	ALPHA #10	AMC21945	ACTIVE
AMC21955	ALPHA #11	AMC21945	ACTIVE
AMC21956	ALPHA #12	AMC21945	ACTIVE
AMC21957	ALPHA #13	AMC21945	ACTIVE
AMC21959	ALPHA #15	AMC21945	ACTIVE
AMC21960	ALPHA #16	AMC21945	ACTIVE
AMC21961	ALPHA #17	AMC21945	ACTIVE
AMC21962	ALPHA #18	AMC21945	ACTIVE
AMC21963	ALPHA #19	AMC21945	ACTIVE
AMC21964	ALPHA #20	AMC21945	ACTIVE
AMC21966	ALPHA #22	AMC21945	ACTIVE
AMC21967	ALPHA #23	AMC21945	ACTIVE
AMC21968	ALPHA #24	AMC21945	ACTIVE
AMC21969	ALPHA #25	AMC21945	ACTIVE
AMC21970	ALPHA #26	AMC21945	ACTIVE
AMC21975	ALPHA #31	AMC21945	ACTIVE
AMC21976	ALPHA #32	AMC21945	ACTIVE
AMC21977	ALPHA #33	AMC21945	ACTIVE
AMC21980	ALPHA #36	AMC21945	ACTIVE
AMC21981	ALPHA #37	AMC21945	ACTIVE
AMC21982	ALPHA #38	AMC21945	ACTIVE
AMC21983	ALPHA #39	AMC21945	ACTIVE
AMC21984	ALPHA #40	AMC21945	ACTIVE
AMC21989	ALPHA #45	AMC21945	ACTIVE
AMC21990	ALPHA #46	AMC21945	ACTIVE
AMC21991	ALPHA #49	AMC21945	ACTIVE
AMC21992	ALPHA #50	AMC21945	ACTIVE
AMC21993	ALPHA #51	AMC21945	ACTIVE
AMC324360	ALPHA 34 A	AMC324360	ACTIVE
AMC324361	ALPHA 52 A	AMC324360	ACTIVE
AMC326439	ALPHA 118	AMC326382	ACTIVE
AMC326440	ALPHA 119	AMC326382	ACTIVE
AMC326441	ALPHA 120	AMC326382	ACTIVE
AMC326442	ALPHA 121	AMC326382	ACTIVE
AMC326443	ALPHA 122	AMC326382	ACTIVE
AMC326444	ALPHA 123	AMC326382	ACTIVE
AMC326445	ALPHA 124	AMC326382	ACTIVE
AMC326446	ALPHA 125	AMC326382	ACTIVE
AMC326447	ALPHA 126	AMC326382	ACTIVE
AMC326448	ALPHA 127	AMC326382	ACTIVE
AMC326449	ALPHA 128	AMC326382	ACTIVE
AMC326450	ALPHA 129	AMC326382	ACTIVE
AMC326451	ALPHA 130	AMC326382	ACTIVE

**DEPARTMENT OF THE INTERIOR
BUREAU OF LAND MANAGEMENT
MINING CLAIMS**

**MC Customer Information - With Serial No. and Claim Name
ACTIVE CLAIMS**

<u>Serial No.</u>	<u>Claim Name/Number</u>	<u>Lead Serial No.</u>	<u>Disposition</u>
AMC326452	ALPHA 131	AMC326382	ACTIVE
AMC340653	ALPHA 27	AMC340653	ACTIVE
AMC340654	ALPHA 28	AMC340653	ACTIVE
AMC340655	ALPHA 29	AMC340653	ACTIVE
AMC340656	ALPHA 30	AMC340653	ACTIVE
AMC340657	ALPHA 35	AMC340653	ACTIVE
AMC340658	ALPHA 41	AMC340653	ACTIVE
AMC340659	ALPHA 42	AMC340653	ACTIVE
AMC340660	ALPHA 43	AMC340653	ACTIVE
AMC340661	ALPHA 44	AMC340653	ACTIVE
AMC340662	ALPHA 56	AMC340653	ACTIVE
AMC340663	ALPHA 57	AMC340653	ACTIVE
AMC340664	ALPHA 58	AMC340653	ACTIVE
AMC340665	ALPHA 59	AMC340653	ACTIVE
AMC340666	ALPHA 60	AMC340653	ACTIVE
AMC341334	TALLSHIP 5-A	AMC341334	ACTIVE
AMC341335	TALLSHIP 7-A	AMC341334	ACTIVE
AMC341336	TALLSHIP 8-A	AMC341334	ACTIVE
AMC341337	TALLSHIP 9-A	AMC341334	ACTIVE
AMC341338	TALLSHIP 10-A	AMC341334	ACTIVE
AMC341339	TALLSHIP B-1	AMC341334	ACTIVE
AMC341340	TALLSHIP B-2	AMC341334	ACTIVE
AMC341341	TALLSHIP B-3	AMC341334	ACTIVE
AMC341342	TALLSHIP B-4	AMC341334	ACTIVE
AMC341343	TALLSHIP B-5	AMC341334	ACTIVE
AMC341344	TALLSHIP B-6	AMC341334	ACTIVE
AMC341345	TALLSHIP B-7	AMC341334	ACTIVE
AMC341346	TEX 11	AMC341334	ACTIVE
AMC341347	TEX 13	AMC341334	ACTIVE
AMC341348	TEX 16	AMC341334	ACTIVE
AMC341349	TEX 18	AMC341334	ACTIVE
AMC341350	TEX 29	AMC341334	ACTIVE
AMC341351	TEX 30	AMC341334	ACTIVE
AMC341968	TALLSHIP B10	AMC341966	ACTIVE
AMC341969	PROSPECT 1	AMC341966	ACTIVE
AMC341970	PROSPECT 2	AMC341966	ACTIVE
AMC341971	PROSPECT 3	AMC341966	ACTIVE
AMC341972	PROSPECT 4	AMC341966	ACTIVE
AMC341973	PROSPECT 5	AMC341966	ACTIVE
AMC341974	PROSPECT 6	AMC341966	ACTIVE
AMC341975	PROSPECT 7A	AMC341966	ACTIVE
AMC341976	PROSPECT 8A	AMC341966	ACTIVE
AMC341977	PROSPECT 9	AMC341966	ACTIVE
AMC341978	TEX 1	AMC341966	ACTIVE
AMC341979	TEX 2	AMC341966	ACTIVE
AMC341980	TEX 3	AMC341966	ACTIVE
AMC341981	TEX 4	AMC341966	ACTIVE
AMC341982	TEX 5	AMC341966	ACTIVE
AMC341983	TEX 6	AMC341966	ACTIVE
AMC341984	TEX 7	AMC341966	ACTIVE
AMC341985	TEX 8	AMC341966	ACTIVE
AMC341986	TEX 9	AMC341966	ACTIVE
AMC341987	TEX 10	AMC341966	ACTIVE
AMC341988	TEX 12	AMC341966	ACTIVE
AMC341989	TEX 14	AMC341966	ACTIVE
AMC341990	TEX 15	AMC341966	ACTIVE
AMC341991	TEX 17	AMC341966	ACTIVE
AMC341992	TEX 19	AMC341966	ACTIVE
AMC341993	TEX 20	AMC341966	ACTIVE

MINING CLAIMS
MC Customer Information - With Serial No. and Claim Name
ACTIVE CLAIMS

<u>Serial No.</u>	<u>Claim Name/Number</u>	<u>Lead Serial No.</u>	<u>Disposition</u>
AMC341994	TEX 21	AMC341966	ACTIVE
AMC341995	TEX 22	AMC341966	ACTIVE
AMC341996	TEX 23	AMC341966	ACTIVE
AMC341997	TEX 24	AMC341966	ACTIVE
AMC341998	TEX 25	AMC341966	ACTIVE
AMC341999	TEX 26	AMC341966	ACTIVE
AMC342000	TEX 27	AMC341966	ACTIVE
AMC342001	TEX 28	AMC341966	ACTIVE
AMC351062	TALLSHIP B-8	AMC351062	ACTIVE
AMC351063	TALLSHIP B-9	AMC351062	ACTIVE
AMC351064	ALPHA #5A	AMC351062	ACTIVE
AMC403667	ADDIE R	AMC403667	ACTIVE
AMC403668	ALAMOSA	AMC403667	ACTIVE
AMC403669	BEE R2	AMC403667	ACTIVE
AMC403670	BEE R1	AMC403667	ACTIVE
AMC403671	BEE R3	AMC403667	ACTIVE
AMC403672	BEE R4	AMC403667	ACTIVE
AMC403673	BEE R5	AMC403667	ACTIVE
AMC403674	BEE R11	AMC403667	ACTIVE
AMC403675	BEE R12	AMC403667	ACTIVE
AMC403676	BONANZA	AMC403667	ACTIVE
AMC403677	BUMBLE BEE	AMC403667	ACTIVE
AMC403678	BURRO L	AMC403667	ACTIVE
AMC403679	BURRO 4	AMC403667	ACTIVE
AMC403680	BURRO 5	AMC403667	ACTIVE
AMC403681	BURRO 6	AMC403667	ACTIVE
AMC403682	BURRO 7	AMC403667	ACTIVE
AMC403683	BURRO 8	AMC403667	ACTIVE
AMC403684	BURRO NO 9	AMC403667	ACTIVE
AMC403685	BURRO 19	AMC403667	ACTIVE
AMC403686	CALUMET	AMC403667	ACTIVE
AMC403687	CHARLES	AMC403667	ACTIVE
AMC403688	CHELSIE FRACTION	AMC403667	ACTIVE
AMC403689	COLORADO	AMC403667	ACTIVE
AMC403690	DEFENDER	AMC403667	ACTIVE
AMC403691	DORA	AMC403667	ACTIVE
AMC403692	E-5 FRACTION	AMC403667	ACTIVE
AMC403693	ECHO NO 1	AMC403667	ACTIVE
AMC403694	ECHO R2	AMC403667	ACTIVE
AMC403695	ECHO R3	AMC403667	ACTIVE
AMC403696	ELEPHANT	AMC403667	ACTIVE
AMC403697	ELLA	AMC403667	ACTIVE
AMC403698	ELLENOR	AMC403667	ACTIVE
AMC403699	ERICKA	AMC403667	ACTIVE
AMC403700	ERNEST	AMC403667	ACTIVE
AMC403701	EULA BELLE	AMC403667	ACTIVE
AMC403702	GLADYS R	AMC403667	ACTIVE
AMC403703	GUSTAVE	AMC403667	ACTIVE
AMC403704	HAGERMAN	AMC403667	ACTIVE
AMC403705	IMOGENE	AMC403667	ACTIVE
AMC403706	INA	AMC403667	ACTIVE
AMC403707	INDICATOR	AMC403667	ACTIVE
AMC403708	KATIE	AMC403667	ACTIVE
AMC403709	KENTUCKY	AMC403667	ACTIVE
AMC403710	LAST CHANCE	AMC403667	ACTIVE
AMC403711	LAURA J	AMC403667	ACTIVE
AMC403712	LIME NO 1	AMC403667	ACTIVE
AMC403713	LIME NO 2	AMC403667	ACTIVE
AMC403714	LIME NO 3	AMC403667	ACTIVE

MINING CLAIMS
MC Customer Information - With Serial No. and Claim Name
ACTIVE CLAIMS

<u>Serial No.</u>	<u>Claim Name/Number</u>	<u>Lead Serial No.</u>	<u>Disposition</u>
AMC403715	LIME NO 4	AMC403667	ACTIVE
AMC403716	LINDA SUE	AMC403667	ACTIVE
AMC403717	LOUIE	AMC403667	ACTIVE
AMC403718	MARY	AMC403667	ACTIVE
AMC403719	MARY EILENE	AMC403667	ACTIVE
AMC403720	MASON	AMC403667	ACTIVE
AMC403721	MESCAL NO 5	AMC403667	ACTIVE
AMC403722	MILLINGTON	AMC403667	ACTIVE
AMC403723	MIRIAM	AMC403667	ACTIVE
AMC403724	MOORE #1	AMC403667	ACTIVE
AMC403725	MOORE #2	AMC403667	ACTIVE
AMC403726	MOORE #3	AMC403667	ACTIVE
AMC403727	NELDA LANE	AMC403667	ACTIVE
AMC403728	PORTLAND	AMC403667	ACTIVE
AMC403729	PRIMROSE	AMC403667	ACTIVE
AMC403730	PRIMROSE BEE	AMC403667	ACTIVE
AMC403731	PUZZLE NO 2	AMC403667	ACTIVE
AMC403732	S-10	AMC403667	ACTIVE
AMC403733	S-12	AMC403667	ACTIVE
AMC403734	S-14	AMC403667	ACTIVE
AMC403735	S-16	AMC403667	ACTIVE
AMC403736	S-18	AMC403667	ACTIVE
AMC403737	S-26	AMC403667	ACTIVE
AMC403738	S-28	AMC403667	ACTIVE
AMC403739	S-30	AMC403667	ACTIVE
AMC403740	S-32	AMC403667	ACTIVE
AMC403741	S-34	AMC403667	ACTIVE
AMC403742	SHARIE LYNN	AMC403667	ACTIVE
AMC403743	SHIRLEY LOUISE	AMC403667	ACTIVE
AMC403744	ULTIMO	AMC403667	ACTIVE
AMC403745	WOLFRIME	AMC403667	ACTIVE
AMC405106	BRENDA KAYE	AMC405106	ACTIVE
AMC405107	BURRO A	AMC405106	ACTIVE
AMC405108	BURRO B	AMC405106	ACTIVE
AMC405121	BURRO 17	AMC405106	ACTIVE
AMC405122	BURRO 18	AMC405106	ACTIVE
AMC405123	BURRO 20	AMC405106	ACTIVE
AMC405124	CHARLENE	AMC405106	ACTIVE
AMC405126	FRANCINE	AMC405106	ACTIVE
AMC405127	JANE RAE	AMC405106	ACTIVE
AMC408182	BURRO C	AMC408180	ACTIVE
AMC408183	BURRO D	AMC408180	ACTIVE
AMC408184	BURRO E	AMC408180	ACTIVE
AMC408185	BURRO G	AMC408180	ACTIVE
AMC408186	BURRO H	AMC408180	ACTIVE
AMC408187	BURRO I	AMC408180	ACTIVE
AMC408188	BURRO 11	AMC408180	ACTIVE
AMC408189	BURRO 12	AMC408180	ACTIVE
AMC408190	BURRO 13	AMC408180	ACTIVE
AMC408191	BURRO 14	AMC408180	ACTIVE
AMC408192	BURRO 15	AMC408180	ACTIVE
AMC408193	BURRO 16	AMC408180	ACTIVE
AMC408194	CORNADO NO 1	AMC408180	ACTIVE
AMC408195	ROSIE R	AMC408180	ACTIVE
AMC408909	J SULLY #6	AMC408904	ACTIVE
AMC408911	J SULLY #8	AMC408904	ACTIVE
AMC408914	J SULLY #11	AMC408904	ACTIVE
AMC408915	J SULLY #12	AMC408904	ACTIVE
AMC408916	J SULLY #13	AMC408904	ACTIVE

DEPARTMENT OF THE INTERIOR
BUREAU OF LAND MANAGEMENT
MINING CLAIMSMC Customer Information - With Serial No. and Claim Name
ACTIVE CLAIMS

<u>Serial No.</u>	<u>Claim Name/Number</u>	<u>Lead Serial No.</u>	<u>Disposition</u>
AMC408917	J SULLY #14	AMC408904	ACTIVE
AMC408918	J SULLY #15	AMC408904	ACTIVE
AMC408919	SULLY #16	AMC408904	ACTIVE
AMC416211	ASHLEY	AMC416211	ACTIVE
AMC416212	J-TRAVASSOS	AMC416211	ACTIVE
AMC416213	N-TRAVASSOS	AMC416211	ACTIVE
AMC416214	SUMMERTIME	AMC416211	ACTIVE
AMC416215	SUNSET	AMC416211	ACTIVE
AMC416216	T-ACKEN	AMC416211	ACTIVE
AMC416217	WILDFIRE	AMC416211	ACTIVE
AMC73414	TALLSHIP #C-1	AMC73353	ACTIVE
AMC73415	TALLSHIP #C-2	AMC73353	ACTIVE
AMC73416	TALLSHIP #C-3	AMC73353	ACTIVE
AMC73417	TALLSHIP #C-4	AMC73353	ACTIVE
AMC73418	TALLSHIP #C-5	AMC73353	ACTIVE
AMC73419	TALLSHIP #C-6	AMC73353	ACTIVE
AMC73420	TALLSHIP #C-7	AMC73353	ACTIVE

Number of ACTIVE cases: 245

Message:

245 ROWS RETRIEVED

CBS Export Results Report

Include Resolved Records

Record Status

- Error Records (E/M/I)
- Accepted Records (A/W)
- "On Hold" Records (H)
- All Records (for s/n or receipt nr)
- Exported, No Results From CBS
- New (not yet exported)

Printable Format (legal/landscape)

Search Criteria

Enter export Date (mm/dd/yyyy)

Serial Number match (optional)

Receipt Nr (optional)

Export Nr (exclusive)

LR2000 User (defaults to login)

Responsible Area (Errors Only)

- User (U,X)
- Programmer (P,X)
- All (U,P,X)

[User Guide](#)

	Resend?	Export Nr	A/D	Serial Nr	Multi	Code	\$ Amount	Remarks	Receipt Nr	LR2000 User	#Msg	Resolved?	OK	Stat1	Area	CBS Msg 1	Stat2	Area	Msg 2	CBS 392 ID	392 \$ Amt	Action	Update Date	Resend	Resend Or
1	<input type="checkbox"/>	5547649	A	AMC21945		782	155.00	2017;\$1553642539	PAULINEB			<input type="checkbox"/>								2319771	37975.00	8/29/2016 18:08			
2	<input type="checkbox"/>	5547650	A	AMC21946		782	155.00	2017;\$1553642539	PAULINEB			<input type="checkbox"/>								2319771	37975.00	8/29/2016 18:08			
3	<input type="checkbox"/>	5547651	A	AMC21947		782	155.00	2017;\$1553642539	PAULINEB			<input type="checkbox"/>								2319771	37975.00	8/29/2016 18:08			
4	<input type="checkbox"/>	5547652	A	AMC21948		782	155.00	2017;\$1553642539	PAULINEB			<input type="checkbox"/>								2319771	37975.00	8/29/2016 18:08			
5	<input type="checkbox"/>	5547653	A	AMC351064		782	155.00	2017;\$1553642539	PAULINEB			<input type="checkbox"/>								2319771	37975.00	8/29/2016 18:09			
6	<input type="checkbox"/>	5547654	A	AMC21950		782	155.00	2017;\$1553642539	PAULINEB			<input type="checkbox"/>								2319771	37975.00	8/29/2016 18:12			
7	<input type="checkbox"/>	5547655	A	AMC21951		782	155.00	2017;\$1553642539	PAULINEB			<input type="checkbox"/>								2319771	37975.00	8/29/2016 18:13			
8	<input type="checkbox"/>	5547656	A	AMC21952		782	155.00	2017;\$1553642539	PAULINEB			<input type="checkbox"/>								2319771	37975.00	8/29/2016 18:13			
9	<input type="checkbox"/>	5547657	A	AMC21953		782	155.00	2017;\$1553642539	PAULINEB			<input type="checkbox"/>								2319771	37975.00	8/29/2016 18:13			
10	<input type="checkbox"/>	5547658	A	AMC21954		782	155.00	2017;\$1553642539	PAULINEB			<input type="checkbox"/>								2319771	37975.00	8/29/2016 18:13			
11	<input type="checkbox"/>	5547659	A	AMC21955		782	155.00	2017;\$1553642539	PAULINEB			<input type="checkbox"/>								2319771	37975.00	8/29/2016 18:13			
12	<input type="checkbox"/>	5547660	A	AMC21956		782	155.00	2017;\$1553642539	PAULINEB			<input type="checkbox"/>								2319771	37975.00	8/29/2016 18:13			
13	<input type="checkbox"/>	5547661	A	AMC21957		782	155.00	2017;\$1553642539	PAULINEB			<input type="checkbox"/>								2319771	37975.00	8/29/2016 18:13			
14	<input type="checkbox"/>	5547662	A	AMC21959		782	155.00	2017;\$1553642539	PAULINEB			<input type="checkbox"/>								2319771	37975.00	8/29/2016 18:13			
15	<input type="checkbox"/>	5547663	A	AMC21960		782	155.00	2017;\$1553642539	PAULINEB			<input type="checkbox"/>								2319771	37975.00	8/29/2016 18:13			
16	<input type="checkbox"/>	5547664	A	AMC21961		782	155.00	2017;\$1553642539	PAULINEB			<input type="checkbox"/>								2319771	37975.00	8/29/2016 18:13			
17	<input type="checkbox"/>	5547665	A	AMC21962		782	155.00	2017;\$1553642539	PAULINEB			<input type="checkbox"/>								2319771	37975.00	8/29/2016 18:13			
18	<input type="checkbox"/>	5547666	A	AMC21963		782	155.00	2017;\$1553642539	PAULINEB			<input type="checkbox"/>								2319771	37975.00	8/29/2016 18:13			
19	<input type="checkbox"/>	5547667	A	AMC21964		782	155.00	2017;\$1553642539	PAULINEB			<input type="checkbox"/>								2319771	37975.00	8/29/2016 18:13			
20	<input type="checkbox"/>	5547668	A	AMC21966		782	155.00	2017;\$1553642539	PAULINEB			<input type="checkbox"/>								2319771	37975.00	8/29/2016 18:14			

**DEPARTMENT OF THE INTERIOR
BUREAU OF LAND MANAGEMENT
MINING CLAIMS**

MC Maintenance Fees Paid Through the BLM Pay Portal

CBS Receipt: 3380462Printed For Lead File # **AMC340653**

Agency Tracking ID: 1440791784

Assessment Year: 2016

Number of BLM Serial Nr: 128

Paid On: 08/28/2015

Total Amount Paid: \$19,840.00

Claim Name	BLM Serial No	Lead File No	Amount Paid
ALPHA #1	AMC21945	AMC21945	\$155.00
ALPHA #2	AMC21946	AMC21945	\$155.00
ALPHA #3	AMC21947	AMC21945	\$155.00
ALPHA #4	AMC21948	AMC21945	\$155.00
ALPHA #6	AMC21950	AMC21945	\$155.00
ALPHA #7	AMC21951	AMC21945	\$155.00
ALPHA #8	AMC21952	AMC21945	\$155.00
ALPHA #9	AMC21953	AMC21945	\$155.00
ALPHA #10	AMC21954	AMC21945	\$155.00
ALPHA #11	AMC21955	AMC21945	\$155.00
ALPHA #12	AMC21956	AMC21945	\$155.00
ALPHA #13	AMC21957	AMC21945	\$155.00
ALPHA #15	AMC21959	AMC21945	\$155.00
ALPHA #16	AMC21960	AMC21945	\$155.00
ALPHA #17	AMC21961	AMC21945	\$155.00
ALPHA #18	AMC21962	AMC21945	\$155.00
ALPHA #19	AMC21963	AMC21945	\$155.00
ALPHA #20	AMC21964	AMC21945	\$155.00
ALPHA #22	AMC21966	AMC21945	\$155.00
ALPHA #23	AMC21967	AMC21945	\$155.00
ALPHA #24	AMC21968	AMC21945	\$155.00
ALPHA #25	AMC21969	AMC21945	\$155.00
ALPHA #26	AMC21970	AMC21945	\$155.00
ALPHA #31	AMC21975	AMC21945	\$155.00
ALPHA #32	AMC21976	AMC21945	\$155.00
ALPHA #33	AMC21977	AMC21945	\$155.00
ALPHA #36	AMC21980	AMC21945	\$155.00
ALPHA #37	AMC21981	AMC21945	\$155.00
ALPHA #38	AMC21982	AMC21945	\$155.00
ALPHA #39	AMC21983	AMC21945	\$155.00
ALPHA #40	AMC21984	AMC21945	\$155.00
ALPHA #45	AMC21989	AMC21945	\$155.00
ALPHA #46	AMC21990	AMC21945	\$155.00
ALPHA #49	AMC21991	AMC21945	\$155.00
ALPHA #50	AMC21992	AMC21945	\$155.00
ALPHA #51	AMC21993	AMC21945	\$155.00

**DEPARTMENT OF THE INTERIOR
BUREAU OF LAND MANAGEMENT
MINING CLAIMS**

MC Maintenance Fees Paid Through the BLM Pay Portal

Claim Name	BLM Serial No	Lead File No	Amount Paid
ALPHA 34 A	AMC324360	AMC324360	\$155.00
ALPHA 52 A	AMC324361	AMC324360	\$155.00
ALPHA 118	AMC326439	AMC326382	\$155.00
ALPHA 119	AMC326440	AMC326382	\$155.00
ALPHA 120	AMC326441	AMC326382	\$155.00
ALPHA 121	AMC326442	AMC326382	\$155.00
ALPHA 122	AMC326443	AMC326382	\$155.00
ALPHA 123	AMC326444	AMC326382	\$155.00
ALPHA 124	AMC326445	AMC326382	\$155.00
ALPHA 125	AMC326446	AMC326382	\$155.00
ALPHA 126	AMC326447	AMC326382	\$155.00
ALPHA 127	AMC326448	AMC326382	\$155.00
ALPHA 128	AMC326449	AMC326382	\$155.00
ALPHA 129	AMC326450	AMC326382	\$155.00
ALPHA 130	AMC326451	AMC326382	\$155.00
ALPHA 131	AMC326452	AMC326382	\$155.00
ALPHA 27	AMC340653	AMC340653	\$155.00
ALPHA 28	AMC340654	AMC340653	\$155.00
ALPHA 29	AMC340655	AMC340653	\$155.00
ALPHA 30	AMC340656	AMC340653	\$155.00
ALPHA 35	AMC340657	AMC340653	\$155.00
ALPHA 41	AMC340658	AMC340653	\$155.00
ALPHA 42	AMC340659	AMC340653	\$155.00
ALPHA 43	AMC340660	AMC340653	\$155.00
ALPHA 44	AMC340661	AMC340653	\$155.00
ALPHA 56	AMC340662	AMC340653	\$155.00
ALPHA 57	AMC340663	AMC340653	\$155.00
ALPHA 58	AMC340664	AMC340653	\$155.00
ALPHA 59	AMC340665	AMC340653	\$155.00
ALPHA 60	AMC340666	AMC340653	\$155.00
TALLSHIP 5-A	AMC341334	AMC341334	\$155.00
TALLSHIP 7-A	AMC341335	AMC341334	\$155.00
TALLSHIP 8-A	AMC341336	AMC341334	\$155.00
TALLSHIP 9-A	AMC341337	AMC341334	\$155.00
TALLSHIP 10-A	AMC341338	AMC341334	\$155.00
TALLSHIP B-1	AMC341339	AMC341334	\$155.00
TALLSHIP B-2	AMC341340	AMC341334	\$155.00
TALLSHIP B-3	AMC341341	AMC341334	\$155.00
TALLSHIP B-4	AMC341342	AMC341334	\$155.00
TALLSHIP B-5	AMC341343	AMC341334	\$155.00
TALLSHIP B-6	AMC341344	AMC341334	\$155.00

NO WARRANTY IS MADE BY BLM FOR USE OF THE DATA FOR PURPOSES NOT INTENDED BY BLM

**DEPARTMENT OF THE INTERIOR
BUREAU OF LAND MANAGEMENT
MINING CLAIMS**

MC Maintenance Fees Paid Through the BLM Pay Portal

Claim Name	BLM Serial No	Lead File No	Amount Paid
TALLSHIP B-7	AMC341345	AMC341334	\$155.00
TEX 11	AMC341346	AMC341334	\$155.00
TEX 13	AMC341347	AMC341334	\$155.00
TEX 16	AMC341348	AMC341334	\$155.00
TEX 18	AMC341349	AMC341334	\$155.00
TEX 29	AMC341350	AMC341334	\$155.00
TEX 30	AMC341351	AMC341334	\$155.00
TALLSHIP B10	AMC341968	AMC341966	\$155.00
PROSPECT 1	AMC341969	AMC341966	\$155.00
PROSPECT 2	AMC341970	AMC341966	\$155.00
PROSPECT 3	AMC341971	AMC341966	\$155.00
PROSPECT 4	AMC341972	AMC341966	\$155.00
PROSPECT 5	AMC341973	AMC341966	\$155.00
PROSPECT 6	AMC341974	AMC341966	\$155.00
PROSPECT 7A	AMC341975	AMC341966	\$155.00
PROSPECT 8A	AMC341976	AMC341966	\$155.00
PROSPECT 9	AMC341977	AMC341966	\$155.00
TEX 1	AMC341978	AMC341966	\$155.00
TEX 2	AMC341979	AMC341966	\$155.00
TEX 3	AMC341980	AMC341966	\$155.00
TEX 4	AMC341981	AMC341966	\$155.00
TEX 5	AMC341982	AMC341966	\$155.00
TEX 6	AMC341983	AMC341966	\$155.00
TEX 7	AMC341984	AMC341966	\$155.00
TEX 8	AMC341985	AMC341966	\$155.00
TEX 9	AMC341986	AMC341966	\$155.00
TEX 10	AMC341987	AMC341966	\$155.00
TEX 12	AMC341988	AMC341966	\$155.00
TEX 14	AMC341989	AMC341966	\$155.00
TEX 15	AMC341990	AMC341966	\$155.00
TEX 17	AMC341991	AMC341966	\$155.00
TEX 19	AMC341992	AMC341966	\$155.00
TEX 20	AMC341993	AMC341966	\$155.00
TEX 21	AMC341994	AMC341966	\$155.00
TEX 22	AMC341995	AMC341966	\$155.00
TEX 23	AMC341996	AMC341966	\$155.00
TEX 24	AMC341997	AMC341966	\$155.00
TEX 25	AMC341998	AMC341966	\$155.00
TEX 26	AMC341999	AMC341966	\$155.00
TEX 27	AMC342000	AMC341966	\$155.00
TEX 28	AMC342001	AMC341966	\$155.00

NO WARRANTY IS MADE BY BLM FOR USE OF THE DATA FOR PURPOSES NOT INTENDED BY BLM

**DEPARTMENT OF THE INTERIOR
BUREAU OF LAND MANAGEMENT
MINING CLAIMS**

MC Maintenance Fees Paid Through the BLM Pay Portal

Claim Name	BLM Serial No	Lead File No	Amount Paid
TALLSHIP B-8	AMC351062	AMC351062	\$155.00
TALLSHIP B-9	AMC351063	AMC351062	\$155.00
ALPHA #5A	AMC351064	AMC351062	\$155.00
TALLSHIP #C-1	AMC73414	AMC73353	\$155.00
TALLSHIP #C-2	AMC73415	AMC73353	\$155.00
TALLSHIP #C-3	AMC73416	AMC73353	\$155.00
TALLSHIP #C-4	AMC73417	AMC73353	\$155.00
TALLSHIP #C-5	AMC73418	AMC73353	\$155.00
TALLSHIP #C-6	AMC73419	AMC73353	\$155.00
TALLSHIP #C-7	AMC73420	AMC73353	\$155.00

United States Department of the Interior
Bureau of Land Management
 BUSINESS & SUPPORT SVCS DIV
 ONE N CENTRAL AVE SUITE 800
 PHOENIX, AZ 85004 -4427
 Phone: (602) 417-9200

Receipt

No: 3380462

Transaction #: 3478745	
Date of Transaction: 08/28/2015	
CUSTOMER:	
STEPHEN TWYEROULD 5301 E OSBORN RD PHOENIX, AZ 85018 US	

LINE #	QTY	DESCRIPTION	REMARKS	UNIT PRICE	TOTAL
1	1.00	LOCATABLE MINERALS / MINING CLAIMS- NOT NEW-UNADJUD, ONE AUTH NO. ONLY / MINING CLAIM MONEY RECEIVED CASES: AMC21955/\$19840.00		- n/a -	19840.00
TOTAL:					\$19,840.00

PAYMENT INFORMATION			
NOTE: Items will appear on credit card statement as "BLM O Mining Claim".			
1	AMOUNT:	19840.00	POSTMARKED: N/A
	TYPE:	CREDIT CARD	RECEIVED: 08/28/2015
	NAME:	STEPHEN TWYEROULD 5301 E OSBORN RD PHOENIX AZ 85018 US	
	CARD NO:	XXXXXXXXXXXX1017	AUTH CODE: 165243
	NAME ON CARD:	STEPHEN TWYEROULD	
	EXPIRES:	01/2020	
	SIGNATURE:		

REMARKS

This receipt was generated by the automated BLM Collections and Billing System and is a paper representation of a portion of the official electronic record contained therein.

341334 324360
341966 326382
351062 340653

August 20, 2014

Bureau of Land Management
Arizona State Office
222 N. Central Avenue
Phoenix, AZ 85004-2203

Re: The year of 2015

Maintenance Fees for Lode Mining Claims

Dear Sir:

Enclosed please find a notice of payment of the year 2015 maintenance fees along with "Exhibit A" listing 128 claims in the amount of \$19,840.

Please return to me a BLM date-stamped original along with receipts so that I can record the notice in the County Recorders office.

Return to: Delta Exploration Holdings, L.L.C.
Attn: Kevin Sullivan
3950 West Woodridge Drive
Glendale, Arizona 85308

Please call on (602) 818 6888 prior to August 28, 2014 if you have any questions.

Sincerely,

Kevin Sullivan
Manager
Delta Exploration Holdings L.L.C.

NO. OF CLAIMS 128
AMOUNT \$19,840.00
RECEIPT NO. 3107624
INIT. [Signature]

** BLM-ASO**

ENTERED
AUG 22 2014
BY: RAM

RECEIVED
BLM, AZ STATE OFFICE
2014 AUG 21 A 9:32
PHOENIX, AZ

DELTA EXPLORATION HOLDINGS L.L.C.

MINERAL EXPLORATION - LAND DEVELOPMENT - WATER MANAGEMENT

August 20, 2014

Bureau of Land Management
Arizona State Office
222 N. Central Avenue
Phoenix, AZ 85004-2203

RECEIVED
B.L.M. AZ STATE OFFICE
2014 AUG 21 A 9:32
PHOENIX, AZ

Re: Payment of Annual Maintenance Fee 2015
Tex, Prospect, Tallships and Alpha Claims AMC et al.

Gentlemen:

This will serve as notice that Kevin Sullivan, whose address for the purposes of this filing, is 3950 West Woodridge Drive, Glendale, Arizona, is the manager of Delta Exploration Holdings L.L.C., and intends to hold the mining claims described in Exhibit A attached hereto for the assessment year ending at 12 o'clock, noon, on September 1, 2015 by payment of the annual maintenance fees of \$155 per claim. Payment of such amount is made herewith for such assessment year for each of the claims the name and BLM Serial number of which, and the book and page or index number of recording of the location notice in the official records of Cochise County, Arizona, of which is set forth on Exhibit A attached hereto and by this reference incorporated herein,


Kevin Sullivan, Manager
Delta Exploration Holdings, L.L.C.

State of Arizona)
County of Maricopa) ss

The foregoing instrument was acknowledged before me on 08-20-2014
by Kevin Sullivan.


Notary Public

My commission expires:

10-03-2017




Exhibit A
Delta Exploration Holdings L.L.C

CLAIM NAME AND NUMBER	BLM Serial #	COCHISE COUNTY RECEPTION NUMBER OR BOOK / PAGE		TOWNSHIP, RANGE SECTION*		
				Mr Twn	Rng	Sec
ALPHA #1	21945 ⁷	523	351	14	0160S	0220E 025
ALPHA #2	21946	523	352	14	0160S	0220E 025
ALPHA #3	21947	523	353	14	0160S	0220E 025
ALPHA #4	21948 _J	523	354	14	0160S	0220E 025
ALPHA #5A	351064 ⁻	990100578		14	0160S	0220E 025
ALPHA #6	21950 ⁷	523	356	14	0160S	0220E 024
ALPHA #7	21951	523	357	14	0160S	0220E 024
ALPHA #8	21952	523	358	14	0160S	0220E 024
ALPHA #9	21953	523	359	14	0160S	0220E 024
ALPHA #10	21954	523	360	14	0160S	0220E 024
ALPHA #11	21955	523	361	14	0160S	0220E 024
ALPHA #12	21956	523	362	14	0160S	0220E 024
ALPHA #13	21957 _J	523	363	14	0160S	0220E 024
ALPHA #15	21959 ⁷	523	365	14	0160S	0220E 024
ALPHA #16	21960	523	366	14	0160S	0220E 024
ALPHA #17	21961	523	367	14	0160S	0220E 024
ALPHA #18	21962	523	400	14	0160S	0220E 024
ALPHA #19	21963	523	368	14	0160S	0220E 024
ALPHA #20	21964 _J	523	369	14	0160S	0220E 024
ALPHA #22	21966 ⁷	523	371	14	0160S	0220E 026
ALPHA #23	21967	523	372	14	0160S	0220E 026
ALPHA #24	21968	523	373	14	0160S	0220E 023
ALPHA #25	21969	523	374	14	0160S	0220E 023
ALPHA #26	21970 _J	523	375	14	0160S	0220E 023
ALPHA #31	21975 ⁷	523	381	14	0160S	0220E 023
ALPHA #32	21976	523	382	14	0160S	0220E 023
ALPHA #33	21977 _J	523	383	14	0160S	0220E 023
ALPHA 34 A	324360 ⁻	920820585		14	0160S	0220E 023
ALPHA #36	21980 ⁷	523	686	14	0160S	0220E 025
ALPHA #37	21981	523	387	14	0160S	0220E 025
ALPHA #38	21982	523	388	14	0160S	0220E 025
ALPHA #39	21983	523	389	14	0160S	0220E 025
ALPHA #40	21984 _J	523	390	14	0160S	0220E 025
ALPHA #45	21989 ⁷	523	395	14	0160S	0220E 025
ALPHA #46	21990	523	396	14	0160S	0220E 025
ALPHA #49	21991	523	397	14	0160S	0220E 025
ALPHA #50	21992	523	398	14	0160S	0220E 025
ALPHA #51	21993 _J	523	399	14	0160S	0220E 025
ALPHA 52 A	324361 ⁻	920820587		14	0160S	0220E 026

TOTAL CLAIMS THIS PAGE

39

*some claims may extend into adjacent Townships, Ranges or Sections

RECEIVED
 BLM AZ STATE OFFICE
 2011 AUG 21 A 9:32
 COCHISE, AZ

Exhibit A (continued)

CLAIM NAME AND NUMBER	BLM Serial #	COCHISE COUNTY RECEPTION NUMBER OR BOOK / PAGE		TOWNSHIP, RANGE SECTION*		
				Mr Twn	Rng	Sec
ALPHA 118	326439 ⁷	9340	8754	14	0160S	0220E 001
ALPHA 119	326440	9340	8755	14	0160S	0220E 001
ALPHA 120	326441	9340	8756	14	0160S	0220E 001
ALPHA 121	326442	9340	8757	14	0160S	0220E 001
ALPHA 122	326443	9340	8758	14	0160S	0220E 001
ALPHA 123	326444	9340	8759	14	0160S	0220E 001
ALPHA 124	326445	9340	8760	14	0160S	0220E 001
ALPHA 125	326446	9340	8761	14	0160S	0220E 011
ALPHA 126	326447	9340	8762	14	0160S	0220E 011
ALPHA 127	326448	9340	8763	14	0160S	0220E 011
ALPHA 128	326449	9340	8764	14	0160S	0220E 013
ALPHA 129	326450	9340	8765	14	0160S	0220E 013
ALPHA 130	326451	9340	8766	14	0160S	0220E 013
ALPHA 131	326452 _/	9340	8767	14	0160S	0220E 013
ALPHA 27	340653 ⁷	960617174		14	0160S	0220E 023
ALPHA 28	340654	960617175		14	0160S	0220E 023
ALPHA 29	340655	960617176		14	0160S	0220E 023
ALPHA 30	340656	960617177		14	0160S	0220E 023
ALPHA 35	340657	960617178		14	0160S	0220E 023
ALPHA 41	340658	960617179		14	0160S	0220E 023
ALPHA 42	340659	960617180		14	0160S	0220E 023
ALPHA 43	340660	960617181		14	0160S	0220E 023
ALPHA 44	340661	960617182		14	0160S	0220E 023
ALPHA 56	340662	960617183		14	0160S	0220E 023
ALPHA 57	340663	960617184		14	0160S	0220E 023
ALPHA 58	340664	960617185		14	0160S	0220E 023
ALPHA 59	340665	960617186		14	0160S	0220E 023
ALPHA 60	340666 _/	960617187		14	0160S	0220E 023

TOTAL CLAIMS THIS PAGE

28

*some claims may extend into adjacent Townships, Ranges or Sections

RECEIVED
 BLM, AZ STATE OFFICE
 2014 AUG 21 A 9:32
 PHOENIX, AZ

Exhibit A (continued)

CLAIM NAME AND NUMBER	BLM Serial #	COCHISE COUNTY RECEPTION NUMBER OR BOOK / PAGE		TOWNSHIP, RANGE SECTION*		
				Mr Twn	Rng	Sec
TALLSHIP 5-A	341334 ^T	96-0923783		14	0160S	0220E 013
TALLSHIP 7-A	341335	96-0923784		14	0160S	0220E 013
TALLSHIP 8-A	341336	96-0923785		14	0160S	0220E 013
TALLSHIP 9-A	341337	96-0923786		14	0160S	0220E 012
TALLSHIP 10-A	341338	96-0923787		14	0160S	0220E 012
TALLSHIP B-1	341339	96-0923788		14	0160S	0220E 012
TALLSHIP B-2	341340	96-0923789		14	0160S	0220E 012
TALLSHIP B-3	341341	96-0923790		14	0160S	0220E 012
TALLSHIP B-4	341342	96-0923791		14	0160S	0220E 012
TALLSHIP B-5	341343	96-0923792		14	0160S	0220E 012
TALLSHIP B-6	341344	96-0923793		14	0160S	0220E 013
TALLSHIP B-7	341345 _L	96-0923794		14	0160S	0220E 013
TALLSHIP B-8	351062 ^T	99-0100579		14	0160S	0220E 013
TALLSHIP B-9	351063 _L	99-0100580		14	0160S	0220E 013
TALLSHIP B10	341968 ^T	96-1028711		14	0160S	0220E 013
TALLSHIP #C-1	73414 ^T	1125	441	14	0160S	0220E 013
TALLSHIP #C-2	73415	1125	443	14	0160S	0220E 024
TALLSHIP #C-3	73416	1125	445	14	0160S	0220E 013
TALLSHIP #C-4	73417	1125	447	14	0160S	0220E 024
TALLSHIP #C-5	73418	1125	449	14	0160S	0220E 013
TALLSHIP #C-6	73419	1125	451	14	0160S	0220E 024
TALLSHIP #C-7	73420 _L	1125	453	14	0160S	0220E 013
PROSPECT 1	341969 ^T	96-1028712		14	0150S	0220E 035
PROSPECT 2	341970	96-1028713		14	0150S	0220E 035
PROSPECT 3	341971	96-1028714		14	0150S	0220E 035
PROSPECT 4	341972	96-1028715		14	0150S	0220E 035
PROSPECT 5	341973	96-1028716		14	0150S	0220E 035
PROSPECT 6	341974	96-1028717		14	0150S	0220E 035
PROSPECT 7A	341975	96-1028718		14	0150S	0220E 035
PROSPECT 8A	341976	96-1028719		14	0150S	0220E 035
PROSPECT 9	341977 _L	96-1028720		14	0150S	0220E 035

TOTAL CLAIMS THIS PAGE

*some claims may extend into adjacent Townships, Ranges or Sections

31

PHOENIX, AZ

2014 AUG 21 A 9:32

RECEIVED
BLM AT STAVELAND OFFICE

Exhibit A (continued)

CLAIM NAME AND NUMBER	BLM Serial #	COCHISE COUNTY	TOWNSHIP, RANGE
		RECEPTION NUMBER OR BOOK / PAGE	SECTION* Mr Twn Rng Sec
TEX 1	341978 ⁷	96-1028721	14 0150S 0230E 031
TEX 2	341979	96-1028722	14 0160S 0220E 001
TEX 3	341980	96-1028723	14 0150S 0230E 031
TEX 4	341981	96-1028724	14 0160S 0230E 006
TEX 5	341982	96-1028725	14 0150S 0230E 031
TEX 6	341983	96-1028726	14 0160S 0230E 006
TEX 7	341984	96-1028727	14 0150S 0230E 031
TEX 8	341985	96-1028728	14 0160S 0230E 006
TEX 9	341986	96-1028729	14 0150S 0230E 031
TEX 10	341987 _J	96-1028730	14 0160S 0230E 006
TEX 11	341346 [✓]	96-0923777	14 0150S 0230E 031
TEX 12	341988 [—]	96-1028731	14 0160S 0230E 006
TEX 13	341347 [—]	96-0923788	14 0160S 0230E 006
TEX 14	341989 ⁷	96-1028732	14 0160S 0230E 005
TEX 15	341990 _J	96-1028733	14 0160S 0220E 001
TEX 16	341348 [—]	96-0923779	14 0160S 0220E 001
TEX 17	341991 [—]	96-1028734	14 0160S 0230E 006
TEX 18	341349 [—]	96-0923780	14 0160S 0230E 006
TEX 19	341992 ⁷	96-1028735	14 0160S 0230E 006
TEX 20	341993	96-1028736	14 0160S 0230E 006
TEX 21	341994	96-1028737	14 0160S 0230E 006
TEX 22	341995	96-1028738	14 0160S 0230E 006
TEX 23	341996	96-1028739	14 0160S 0230E 006
TEX 24	341997	96-1028740	14 0160S 0230E 006
TEX 25	341998	96-1028741	14 0160S 0230E 006
TEX 26	341999	96-1028742	14 0160S 0230E 006
TEX 27	342000	96-1028743	14 0160S 0230E 005
TEX 28	342001 _J	96-1028744	14 0160S 0230E 005
TEX 29	341350 ⁷	96-0923781	14 0160S 0230E 006
TEX 30	341351 _J	96-0923782	14 0150S 0230E 031

TOTAL CLAIMS THIS PAGE

30

*some claims may extend into adjacent Townships, Ranges or Sections

TOTAL CLAIMS FOR EXHIBIT A

128

RECEIVED
 BLM, AZ STATE OFFICE
 2014 AUG 21 A 9:32
 PHOENIX, AZ

United States Department of the Interior
Bureau of Land Management
 LANDS/RECREATION & PLANNING
 ONE N CENTRAL AVE
 PHOENIX, AZ 85004 -2203
 Phone: 602-417-9200

RECEIPT
 AUG 22 2014
 BY: *Rans*

Receipt

No: 3107624

Transaction #: 3199274	
Date of Transaction: 08/21/2014	
CUSTOMER:	
DELTA EXPLORATION HOLDINGS, LLC 3950 W WOODRIDGE DR GLENDALE, AZ 85308-4127 US	

LINE #	QTY	DESCRIPTION	REMARKS	UNIT PRICE	TOTAL
1	1.00	LOCATABLE MINERALS / MINING CLAIMS-NOT NEW-UNADJUD, ONE AUTH NO. ONLY / MINING CLAIM MONEY RECEIVED CASES: AMC21945/\$19840.00	MAINT FEE PYMNT (128) 2015	- n/a -	19840.00
TOTAL:					\$19,840.00

PAYMENT INFORMATION			
1	AMOUNT:	19840.00	POSTMARKED: N/A
	TYPE:	CHECK	RECEIVED: 08/21/2014
	CHECK NO:	194	
	NAME:	TWYEROULD, STEPHEN C 3950 W WOODRIDGE DR GLENDALE AZ 85308-4127 US	

REMARKS

This receipt was generated by the automated BLM Collections and Billing System and is a paper representation of a portion of the official electronic record contained therein.

United States Department of the Interior
Bureau of Land Management
 LANDS/RECREATION & PLANNING
 ONE N CENTRAL AVE
 PHOENIX, AZ 85004 -2203
 Phone: 602-417-9200

Receipt

No:

3107624

21945
 324360
 326382
 340653
 341334
 341 966
 351 062
 73353

Transaction #: 3199274
Date of Transaction: 08/21/2014

CUSTOMER:

DELTA EXPLORATION HOLDINGS, LLC
 3950 W WOODRIDGE DR
 GLENDALE, AZ 85308-4127 US

2014-14858
 Page 1 of 7
 Requested By: North Star Jfk Inc
 Christine Rhodes - Recorder
 Cochise County, AZ
 08-25-2014 04:22 PM Recording Fee \$12.00

LINE #	QTY	DESCRIPTION	REMARKS	UNIT PRICE	TOTAL
1	1.00	LOCATABLE MINERALS / MINING CLAIMS-NOT NEW-UNADJUD, ONE AUTH NO. ONLY / MINING CLAIM MONEY RECEIVED CASES: AMC21945/\$19840.00	MAINT FEE PYMNT (128) 2015	- n/a -	19840.00
TOTAL:					\$19,840.00

PAYMENT INFORMATION			
1	AMOUNT:	19840.00	POSTMARKED: N/A
	TYPE:	CHECK	RECEIVED: 08/21/2014
	CHECK NO:	194	
	NAME:	TWYEROULD, STEPHEN C 3950 W WOODRIDGE DR GLENDALE AZ 85308-4127 US	

REMARKS

This receipt was generated by the automated BLM Collections and Billing System and is a paper representation of a portion of the official electronic record contained therein.

RECEIVED
 BLM AZ STATE OFFICE
 2014 SEP - 2 P 2: 36
 PHOENIX, ARIZONA

DELTA EXPLORATION HOLDINGS L.L.C.

MINERAL EXPLORATION - LAND DEVELOPMENT - WATER MANAGEMENT

August 20, 2014

Bureau of Land Management
Arizona State Office
222 N. Central Avenue
Phoenix, AZ 85004-2203

RECEIVED
BLM AZ STATE OFFICE
2014 AUG 21 A 9:32
PHOENIX, AZ

Re: The year of 2015

Maintenance Fees for Lode Mining Claims

Dear Sir:

Enclosed please find a notice of payment of the year 2015 maintenance fees along with "Exhibit A" listing 128 claims in the amount of \$19,840.


Please return to me a BLM date-stamped original along with receipts so that I can record the notice in the County Recorders office.

Return to: Delta Exploration Holdings, L.L.C.
Attn: Kevin Sullivan
3950 West Woodridge Drive
Glendale, Arizona 85308

RECEIVED
BLM AZ STATE OFFICE
2014 SEP 2 P 2:36
PHOENIX, ARIZONA

Please call on (602) 818 6888 prior to August 28, 2014 if you have any questions

Sincerely,



Kevin Sullivan
Manager
Delta Exploration Holdings L.L.C.

NO. OF CLAIMS 128
AMOUNT \$19,840.00
RECEIPT NO. 3101624
INIT. [Signature]

** BLM-ASO**

DELTA EXPLORATION HOLDINGS L.L.C.

MINERAL EXPLORATION - LAND DEVELOPMENT - WATER MANAGEMENT

August 20, 2014

Bureau of Land Management
Arizona State Office
222 N. Central Avenue
Phoenix, AZ 85004-2203

RECEIVED
BLM, AZ STATE OFFICE
2014 AUG 21 A 9:32
PHOENIX, AZ

Re: Payment of Annual Maintenance Fee 2015
Tex, Prospect, Tallships and Alpha Claims AMC et al.

Gentlemen:

This will serve as notice that Kevin Sullivan, whose address for the purposes of this filing, is 3950 West Woodridge Drive, Glendale, Arizona, is the manager of Delta Exploration Holdings L.L.C., and intends to hold the mining claims described in Exhibit A attached hereto for the assessment year ending at 12 o'clock, noon, on September 1, 2015 by payment of the annual maintenance fees of \$155 per claim. Payment of such amount is made herewith for such assessment year for each of the claims the name and BLM Serial number of which, and the book and page or index number of recording of the location notice in the official records of Cochise County, Arizona, of which is set forth on Exhibit A attached hereto and by this reference incorporated herein,

Kevin Sullivan
Kevin Sullivan, Manager
Delta Exploration Holdings, L.L.C.

RECEIVED
BLM AZ STATE OFFICE
SEP - 2 P 2:36
PHOENIX, ARIZONA

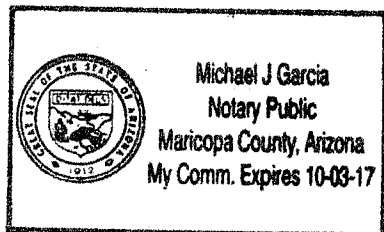
State of Arizona)
County of Maricopa) ss

The foregoing instrument was acknowledged before me on 08.20.2014
by Kevin Sullivan.

Michael J Garcia
Notary Public

My commission expires:

10.03.2017



**Exhibit A
Delta Exploration Holdings L.L.C**

CLAIM NAME AND NUMBER	BLM Serial #	COCHISE COUNTY RECEPTION NUMBER OR BOOK / PAGE		TOWNSHIP, RANGE SECTION*		
				Mr Twn	Rng	Sec
ALPHA #1	21945	523	351	14	0160S	0220E 025
ALPHA #2	21946	523	352	14	0160S	0220E 025
ALPHA #3	21947	523	353	14	0160S	0220E 025
ALPHA #4	21948	523	354	14	0160S	0220E 025
ALPHA #5A	351064	990100578		14	0160S	0220E 025
ALPHA #6	21950	523	356	14	0160S	0220E 024
ALPHA #7	21951	523	357	14	0160S	0220E 024
ALPHA #8	21952	523	358	14	0160S	0220E 024
ALPHA #9	21953	523	359	14	0160S	0220E 024
ALPHA #10	21954	523	360	14	0160S	0220E 024
ALPHA #11	21955	523	361	14	0160S	0220E 024
ALPHA #12	21956	523	362	14	0160S	0220E 024
ALPHA #13	21957	523	363	14	0160S	0220E 024
ALPHA #15	21959	523	365	14	0160S	0220E 024
ALPHA #16	21960	523	366	14	0160S	0220E 024
ALPHA #17	21961	523	367	14	0160S	0220E 024
ALPHA #18	21962	523	400	14	0160S	0220E 024
ALPHA #19	21963	523	368	14	0160S	0220E 024
ALPHA #20	21964	523	369	14	0160S	0220E 024
ALPHA #22	21966	523	371	14	0160S	0220E 026
ALPHA #23	21967	523	372	14	0160S	0220E 026
ALPHA #24	21968	523	373	14	0160S	0220E 023
ALPHA #25	21969	523	374	14	0160S	0220E 023
ALPHA #26	21970	523	375	14	0160S	0220E 023
ALPHA #31	21975	523	381	14	0160S	0220E 023
ALPHA #32	21976	523	382	14	0160S	0220E 023
ALPHA #33	21977	523	383	14	0160S	0220E 023
ALPHA 34 A	324360	920820585		14	0160S	0220E 023
ALPHA #36	21980	523	686	14	0160S	0220E 023
ALPHA #37	21981	523	387	14	0160S	0220E 023
ALPHA #38	21982	523	388	14	0160S	0220E 023
ALPHA #39	21983	523	389	14	0160S	0220E 025
ALPHA #40	21984	523	390	14	0160S	0220E 025
ALPHA #45	21989	523	395	14	0160S	0220E 025
ALPHA #46	21990	523	396	14	0160S	0220E 025
ALPHA #49	21991	523	397	14	0160S	0220E 025
ALPHA #50	21992	523	398	14	0160S	0220E 025
ALPHA #51	21993	523	399	14	0160S	0220E 025
ALPHA 52 A	324361	920820587		14	0160S	0220E 026

TOTAL CLAIMS THIS PAGE

*some claims may extend into adjacent Townships, Ranges or Sections

39

RECEIVED
BLM AZ STATE OFFICE

RECEIVED
BLM AZ STATE OFFICE

2014 AUG 21 A 9:32
BLM AZ

Exhibit A (continued)

CLAIM NAME AND NUMBER	BLM Serial #	COCHISE COUNTY RECEPTION NUMBER		TOWNSHIP, RANGE SECTION*		
		OR BOOK / PAGE		Mr Twn	Rng	Sec
ALPHA 118	326439	9340	8754	14	0160S	0220E 001
ALPHA 119	326440	9340	8755	14	0160S	0220E 001
ALPHA 120	326441	9340	8756	14	0160S	0220E 001
ALPHA 121	326442	9340	8757	14	0160S	0220E 001
ALPHA 122	326443	9340	8758	14	0160S	0220E 001
ALPHA 123	326444	9340	8759	14	0160S	0220E 001
ALPHA 124	326445	9340	8760	14	0160S	0220E 001
ALPHA 125	326446	9340	8761	14	0160S	0220E 011
ALPHA 126	326447	9340	8762	14	0160S	0220E 011
ALPHA 127	326448	9340	8763	14	0160S	0220E 011
ALPHA 128	326449	9340	8764	14	0160S	0220E 013
ALPHA 129	326450	9340	8765	14	0160S	0220E 013
ALPHA 130	326451	9340	8766	14	0160S	0220E 013
ALPHA 131	326452	9340	8767	14	0160S	0220E 013
ALPHA 27	340653	960617174		14	0160S	0220E 023
ALPHA 28	340654	960617175		14	0160S	0220E 023
ALPHA 29	340655	960617176		14	0160S	0220E 023
ALPHA 30	340656	960617177		14	0160S	0220E 023
ALPHA 35	340657	960617178		14	0160S	0220E 023
ALPHA 41	340658	960617179		14	0160S	0220E 023
ALPHA 42	340659	960617180		14	0160S	0220E 023
ALPHA 43	340660	960617181		14	0160S	0220E 023
ALPHA 44	340661	960617182		14	0160S	0220E 023
ALPHA 56	340662	960617183		14	0160S	0220E 023
ALPHA 57	340663	960617184		14	0160S	0220E 023
ALPHA 58	340664	960617185		14	0160S	0220E 023
ALPHA 59	340665	960617186		14	0160S	0220E 023
ALPHA 60	340666	960617187		14	0160S	0220E 023

TOTAL CLAIMS THIS PAGE

28

*some claims may extend into adjacent Townships, Ranges or Sections

RECEIVED
 BLM AZ STATE OFFICE
 PHOENIX, AZ
 2014 AUG 21 A 9:32

RECEIVED
 BLM AZ STATE OFFICE
 PHOENIX, AZ
 2014 AUG 21 A 9:32

Exhibit A (continued)

CLAIM NAME AND NUMBER	BLM Serial #	COCHISE COUNTY RECEPTION NUMBER OR BOOK / PAGE		TOWNSHIP, RANGE SECTION*		
				Mr Twn	Rng	Sec
TALLSHIP 5-A	341334	96-0923783		14	0160S	0220E 013
TALLSHIP 7-A	341335	96-0923784		14	0160S	0220E 013
TALLSHIP 8-A	341336	96-0923785		14	0160S	0220E 013
TALLSHIP 9-A	341337	96-0923786		14	0160S	0220E 012
TALLSHIP 10-A	341338	96-0923787		14	0160S	0220E 012
TALLSHIP B-1	341339	96-0923788		14	0160S	0220E 012
TALLSHIP B-2	341340	96-0923789		14	0160S	0220E 012
TALLSHIP B-3	341341	96-0923790		14	0160S	0220E 012
TALLSHIP B-4	341342	96-0923791		14	0160S	0220E 012
TALLSHIP B-5	341343	96-0923792		14	0160S	0220E 012
TALLSHIP B-6	341344	96-0923793		14	0160S	0220E 013
TALLSHIP B-7	341345	96-0923794		14	0160S	0220E 013
TALLSHIP B-8	351062	99-0100579		14	0160S	0220E 013
TALLSHIP B-9	351063	99-0100580		14	0160S	0220E 013
TALLSHIP B10	341968	96-1028711		14	0160S	0220E 013
TALLSHIP #C-1	73414	1125	441	14	0160S	0220E 013
TALLSHIP #C-2	73415	1125	443	14	0160S	0220E 024
TALLSHIP #C-3	73416	1125	445	14	0160S	0220E 013
TALLSHIP #C-4	73417	1125	447	14	0160S	0220E 024
TALLSHIP #C-5	73418	1125	449	14	0160S	0220E 013
TALLSHIP #C-6	73419	1125	451	14	0160S	0220E 024
TALLSHIP #C-7	73420	1125	453	14	0160S	0220E 013
PROSPECT 1	341969	96-1028712		14	0150S	0220E 035
PROSPECT 2	341970	96-1028713		14	0150S	0220E 035
PROSPECT 3	341971	96-1028714		14	0150S	0220E 035
PROSPECT 4	341972	96-1028715		14	0150S	0220E 035
PROSPECT 5	341973	96-1028716		14	0150S	0220E 035
PROSPECT 6	341974	96-1028717		14	0150S	0220E 035
PROSPECT 7A	341975	96-1028718		14	0150S	0220E 035
PROSPECT 8A	341976	96-1028719		14	0150S	0220E 035
PROSPECT 9	341977	96-1028720		14	0150S	0220E 035

TOTAL CLAIMS THIS PAGE
 *some claims may extend into adjacent Townships, Ranges or Sections

31

PHOENIX, AZ

2014 AUG 21 A 9:32

RECEIVED
BLM AZ STATE OFFICE

RECEIVED
BLM AZ STATE OFFICE

Exhibit A (continued)

CLAIM NAME AND NUMBER	BLM Serial #	COCHISE COUNTY	TOWNSHIP, RANGE
		RECEPTION NUMBER OR BOOK / PAGE	SECTION* Mr Twn Rng Sec
TEX 1	341978	96-1028721	14 0150S 0230E 031
TEX 2	341979	96-1028722	14 0160S 0220E 001
TEX 3	341980	96-1028723	14 0150S 0230E 031
TEX 4	341981	96-1028724	14 0160S 0230E 006
TEX 5	341982	96-1028725	14 0150S 0230E 031
TEX 6	341983	96-1028726	14 0160S 0230E 006
TEX 7	341984	96-1028727	14 0150S 0230E 031
TEX 8	341985	96-1028728	14 0160S 0230E 006
TEX 9	341986	96-1028729	14 0150S 0230E 031
TEX 10	341987	96-1028730	14 0160S 0230E 006
TEX 11	341346	96-0923777	14 0150S 0230E 031
TEX 12	341988	96-1028731	14 0160S 0230E 006
TEX 13	341347	96-0923788	14 0160S 0230E 006
TEX 14	341989	96-1028732	14 0160S 0230E 005
TEX 15	341990	96-1028733	14 0160S 0220E 001
TEX 16	341348	96-0923779	14 0160S 0220E 001
TEX 17	341991	96-1028734	14 0160S 0230E 006
TEX 18	341349	96-0923780	14 0160S 0230E 006
TEX 19	341992	96-1028735	14 0160S 0230E 006
TEX 20	341993	96-1028736	14 0160S 0230E 006
TEX 21	341994	96-1028737	14 0160S 0230E 006
TEX 22	341995	96-1028738	14 0160S 0230E 006
TEX 23	341996	96-1028739	14 0160S 0230E 006
TEX 24	341997	96-1028740	14 0160S 0230E 006
TEX 25	341998	96-1028741	14 0160S 0230E 006
TEX 26	341999	96-1028742	14 0160S 0230E 006
TEX 27	342000	96-1028743	14 0160S 0230E 005
TEX 28	342001	96-1028744	14 0160S 0230E 005
TEX 29	341350	96-0923781	14 0160S 0230E 006
TEX 30	341351	96-0923782	14 0150S 0230E 031

TOTAL CLAIMS THIS PAGE

30

*some claims may extend into adjacent Townships, Ranges or Sections

TOTAL CLAIMS FOR EXHIBIT A

128

RECEIVED
BLM AZ STATE OFFICE

2014 SEP - 2 P 2:36

RECEIVED
D.L.M. AZ STATE OFFICE

2014 AUG 21 A 9:32

PHOENIX, AZ



CHRISTINE RHODES
 Cochise County Recorder
 1415 Melody Ln. Bldg. B
 Bisbee, Arizona 85603

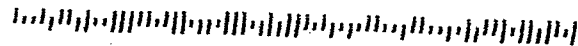
RECEIVED
 PLM AZ SEP 2 2014

2014 SEP -2


PHOENIX, ARIZONA

Lands/Recreation & Planning
 One N Central Ave
 Phoenix, AZ 85004-2203

850042203 0041



FIRST CLASS



UNITED STATES POSTAGE
 02 1A \$ 00.69
 0004633840 AUG 29 2014
 MAILED FROM ZIP CODE 85603



Delta Exploration Holdings

Lead Files 2014 Maintenance Filing

AMC 21945

351062

324360

326382

340653

341966

73353

341334

20th

DELTA EXPLORATION HOLDINGS L.L.C.

MINERAL EXPLORATION - LAND DEVELOPMENT - WATER MANAGEMENT

*AMC 21945
351062*

August 20, 2013

Bureau of Land Management
Arizona State Office
222 N. Central Avenue
Phoenix, AZ 85004-2203

RECEIVED
BLM AZ STATE OFFICE
2013 AUG 20 P 2:49
PHOENIX, ARIZONA

Re: The year of 2014

Maintenance Fees for Lode Mining Claims

Dear Sir:

Enclosed please find a notice of payment of the year 2014 maintenance fees along with "Exhibit A" listing 128 claims in the amount of \$17,920.00.

Please return to me a BLM date-stamped original along with receipts so that I can record the notice in the County Recorders office.

Return to: Delta Exploration Holdings, L.L.C.
Attn: Kevin Sullivan
3950 West Woodridge Drive
Glendale, Arizona 85308

Please call on (602) 818 6888 prior to August 28, 2013 if you have any questions.

Sincerely,



Kevin Sullivan
Manager
Delta Exploration Holdings L.L.C.

NO. OF CLAIMS 128
AMOUNT \$17,920.-
RECEIPT NO. 2860393
INIT. KS
** BLM-ASO**

ENTERED
AUG 23 2013
BY: TS

DELTA EXPLORATION HOLDINGS L.L.C.

MINERAL EXPLORATION – LAND DEVELOPMENT – WATER MANAGEMENT

August 20, 2013

Bureau of Land Management
Arizona State Office
222 N. Central Avenue
Phoenix, AZ 85004-2203

RECEIVED
BLM AZ STATE OFFICE
2013 AUG 20 P 2:50
PHOENIX, ARIZONA

Re: Payment of Annual Maintenance Fee 2014
Tex, Prospect, Tallships and Alpha Claims AMC et al.


Gentlemen:

This will serve as notice that Kevin Sullivan, whose address for the purposes of this filing, is 3950 West Woodridge Drive, Glendale, Arizona, is the manager of Delta Exploration Holdings L.L.C., and intends to hold the mining claims described in Exhibit A attached hereto for the assessment year ending at 12 o'clock, noon, on September 1, 2014 by payment of the annual maintenance fees of \$140 per claim. Payment of such amount is made herewith for such assessment year for each of the claims the name and BLM Serial number of which, and the book and page or index number of recording of the location notice in the official records of Cochise County, Arizona, of which is set forth on Exhibit A attached hereto and by this reference incorporated herein,


Kevin Sullivan, Manager
Delta Exploration Holdings, L.L.C.

State of Arizona)
County of Maricopa) ss

The foregoing instrument was acknowledged before me on 08/20/2013
by Kevin Sullivan.


Notary Public

My commission expires:

07/31/2015




Exhibit A
Delta Exploration Holdings L.L.C

CLAIM NAME AND NUMBER	BLM Serial #	COCHISE COUNTY RECEPTION NUMBER		TOWNSHIP, RANGE SECTION*		
		OR BOOK / PAGE		Mr	Twn	Rng Sec
ALPHA #1	21945	523	351	14	0160S	0220E 025
ALPHA #2	21946	523	352	14	0160S	0220E 025
ALPHA #3	21947	523	353	14	0160S	0220E 025
ALPHA #4	21948	523	354	14	0160S	0220E 025
ALPHA #5A	351064	990100578		14	0160S	0220E 025
ALPHA #6	21950	523	356	14	0160S	0220E 024
ALPHA #7	21951	523	357	14	0160S	0220E 024
ALPHA #8	21952	523	358	14	0160S	0220E 024
ALPHA #9	21953	523	359	14	0160S	0220E 024
ALPHA #10	21954	523	360	14	0160S	0220E 024
ALPHA #11	21955	523	361	14	0160S	0220E 024
ALPHA #12	21956	523	362	14	0160S	0220E 024
ALPHA #13	21957	523	363	14	0160S	0220E 024
ALPHA #15	21959	523	365	14	0160S	0220E 024
ALPHA #16	21960	523	366	14	0160S	0220E 024
ALPHA #17	21961	523	367	14	0160S	0220E 024
ALPHA #18	21962	523	400	14	0160S	0220E 024
ALPHA #19	21963	523	368	14	0160S	0220E 024
ALPHA #20	21964	523	369	14	0160S	0220E 024
ALPHA #22	21966	523	371	14	0160S	0220E 026
ALPHA #23	21967	523	372	14	0160S	0220E 026
ALPHA #24	21968	523	373	14	0160S	0220E 023
ALPHA #25	21969	523	374	14	0160S	0220E 023
ALPHA #26	21970	523	375	14	0160S	0220E 023
ALPHA #31	21975	523	381	14	0160S	0220E 023
ALPHA #32	21976	523	382	14	0160S	0220E 023
ALPHA #33	21977	523	383	14	0160S	0220E 023
ALPHA 34 A	324360	920820585		14	0160S	0220E 023
ALPHA #36	21980	523	686	14	0160S	0220E 025
ALPHA #37	21981	523	387	14	0160S	0220E 025
ALPHA #38	21982	523	388	14	0160S	0220E 025
ALPHA #39	21983	523	389	14	0160S	0220E 025
ALPHA #40	21984	523	390	14	0160S	0220E 025
ALPHA #45	21989	523	395	14	0160S	0220E 025
ALPHA #46	21990	523	396	14	0160S	0220E 025
ALPHA #49	21991	523	397	14	0160S	0220E 025
ALPHA #50	21992	523	398	14	0160S	0220E 025
ALPHA #51	21993	523	399	14	0160S	0220E 025
ALPHA 52 A	324361	920820587		14	0160S	0220E 026

RECEIVED
 BLM AZ STATE OFFICE
 2013 AUG 20 P 2:50

TOTAL CLAIMS THIS PAGE

39

*some claims may extend into adjacent Townships, Ranges or Sections

Exhibit A (continued)

CLAIM NAME AND NUMBER	BLM Serial #	COCHISE COUNTY RECEPTION NUMBER		TOWNSHIP, RANGE SECTION*	
		OR BOOK / PAGE		Mr Twn	Rng Sec
ALPHA 118	326439	9340	8754	14	0160S 0220E 001
ALPHA 119	326440	9340	8755	14	0160S 0220E 001
ALPHA 120	326441	9340	8756	14	0160S 0220E 001
ALPHA 121	326442	9340	8757	14	0160S 0220E 001
ALPHA 122	326443	9340	8758	14	0160S 0220E 001
ALPHA 123	326444	9340	8759	14	0160S 0220E 001
ALPHA 124	326445	9340	8760	14	0160S 0220E 001
ALPHA 125	326446	9340	8761	14	0160S 0220E 011
ALPHA 126	326447	9340	8762	14	0160S 0220E 011
ALPHA 127	326448	9340	8763	14	0160S 0220E 011
ALPHA 128	326449	9340	8764	14	0160S 0220E 013
ALPHA 129	326450	9340	8765	14	0160S 0220E 013
ALPHA 130	326451	9340	8766	14	0160S 0220E 013
ALPHA 131	326452	9340	8767	14	0160S 0220E 013
ALPHA 27	340653	960617174		14	0160S 0220E 023
ALPHA 28	340654	960617175		14	0160S 0220E 023
ALPHA 29	340655	960617176		14	0160S 0220E 023
ALPHA 30	340656	960617177		14	0160S 0220E 023
ALPHA 35	340657	960617178		14	0160S 0220E 023
ALPHA 41	340658	960617179		14	0160S 0220E 023
ALPHA 42	340659	960617180		14	0160S 0220E 023
ALPHA 43	340660	960617181		14	0160S 0220E 023
ALPHA 44	340661	960617182		14	0160S 0220E 023
ALPHA 56	340662	960617183		14	0160S 0220E 023
ALPHA 57	340663	960617184		14	0160S 0220E 023
ALPHA 58	340664	960617185		14	0160S 0220E 023
ALPHA 59	340665	960617186		14	0160S 0220E 023
ALPHA 60	340666	960617187		14	0160S 0220E 023

TOTAL CLAIMS THIS PAGE

28

*some claims may extend into adjacent Townships, Ranges or Sections

RECEIVED
 BLM AZ STATE OFFICE
 2013 AUG 20 P 2:50
 PHOENIX, ARIZONA

Exhibit A (continued)

CLAIM NAME AND NUMBER	BLM Serial #	COCHISE COUNTY RECEPTION NUMBER OR BOOK / PAGE		TOWNSHIP, RANGE SECTION*	
				Mr Twn	Rng Sec
TALLSHIP 5-A	341334	96-0923783		14	0160S 0220E 013
TALLSHIP 7-A	341335	96-0923784		14	0160S 0220E 013
TALLSHIP 8-A	341336	96-0923785		14	0160S 0220E 013
TALLSHIP 9-A	341337	96-0923786		14	0160S 0220E 012
TALLSHIP 10-A	341338	96-0923787		14	0160S 0220E 012
TALLSHIP B-1	341339	96-0923788		14	0160S 0220E 012
TALLSHIP B-2	341340	96-0923789		14	0160S 0220E 012
TALLSHIP B-3	341341	96-0923790		14	0160S 0220E 012
TALLSHIP B-4	341342	96-0923791		14	0160S 0220E 012
TALLSHIP B-5	341343	96-0923792		14	0160S 0220E 012
TALLSHIP B-6	341344	96-0923793		14	0160S 0220E 013
TALLSHIP B-7	341345	96-0923794		14	0160S 0220E 013
TALLSHIP B-8	351062	99-0100579		14	0160S 0220E 013
TALLSHIP B-9	351063	99-0100580		14	0160S 0220E 013
TALLSHIP B10	341968	96-1028711		14	0160S 0220E 013
TALLSHIP #C-1	73414	1125	441	14	0160S 0220E 013
TALLSHIP #C-2	73415	1125	443	14	0160S 0220E 024
TALLSHIP #C-3	73416	1125	445	14	0160S 0220E 013
TALLSHIP #C-4	73417	1125	447	14	0160S 0220E 024
TALLSHIP #C-5	73418	1125	449	14	0160S 0220E 013
TALLSHIP #C-6	73419	1125	451	14	0160S 0220E 024
TALLSHIP #C-7	73420	1125	453	14	0160S 0220E 013
PROSPECT 1	341969	96-1028712		14	0150S 0220E 035
PROSPECT 2	341970	96-1028713		14	0150S 0220E 035
PROSPECT 3	341971	96-1028714		14	0150S 0220E 035
PROSPECT 4	341972	96-1028715		14	0150S 0220E 035
PROSPECT 5	341973	96-1028716		14	0150S 0220E 035
PROSPECT 6	341974	96-1028717		14	0150S 0220E 035
PROSPECT 7A	341975	96-1028718		14	0150S 0220E 035
PROSPECT 8A	341976	96-1028719		14	0150S 0220E 035
PROSPECT 9	341977	96-1028720		14	0150S 0220E 035

TOTAL CLAIMS THIS PAGE

*some claims may extend into adjacent Townships, Ranges or Sections

31

PHOENIX, ARIZONA

2013 AUG 20 P 2: 50

RECEIVED
BLM AZ STATE OFFICE

Exhibit A (continued)

CLAIM NAME AND NUMBER	BLM Serial #	COCHISE COUNTY RECEPTION NUMBER OR BOOK / PAGE	TOWNSHIP, RANGE SECTION*		
			Mr	Twn	Rng Sec
TEX 1	341978	96-1028721	14	0150S	0230E 031
TEX 2	341979	96-1028722	14	0160S	0220E 001
TEX 3	341980	96-1028723	14	0150S	0230E 031
TEX 4	341981	96-1028724	14	0160S	0230E 006
TEX 5	341982	96-1028725	14	0150S	0230E 031
TEX 6	341983	96-1028726	14	0160S	0230E 006
TEX 7	341984	96-1028727	14	0150S	0230E 031
TEX 8	341985	96-1028728	14	0160S	0230E 006
TEX 9	341986	96-1028729	14	0150S	0230E 031
TEX 10	341987	96-1028730	14	0160S	0230E 006
TEX 11	341346	96-0923777	14	0150S	0230E 031
TEX 12	341988	96-1028731	14	0160S	0230E 006
TEX 13	341347	96-0923788	14	0160S	0230E 006
TEX 14	341989	96-1028732	14	0160S	0230E 005
TEX 15	341990	96-1028733	14	0160S	0220E 001
TEX 16	341348	96-0923779	14	0160S	0220E 001
TEX 17	341991	96-1028734	14	0160S	0230E 006
TEX 18	341349	96-0923780	14	0160S	0230E 006
TEX 19	341992	96-1028735	14	0160S	0230E 006
TEX 20	341993	96-1028736	14	0160S	0230E 006
TEX 21	341994	96-1028737	14	0160S	0230E 006
TEX 22	341995	96-1028738	14	0160S	0230E 006
TEX 23	341996	96-1028739	14	0160S	0230E 006
TEX 24	341997	96-1028740	14	0160S	0230E 006
TEX 25	341998	96-1028741	14	0160S	0230E 006
TEX 26	341999	96-1028742	14	0160S	0230E 006
TEX 27	342000	96-1028743	14	0160S	0230E 005
TEX 28	342001	96-1028744	14	0160S	0230E 005
TEX 29	341350	96-0923781	14	0160S	0230E 006
TEX 30	341351	96-0923782	14	0150S	0230E 031

TOTAL CLAIMS THIS PAGE

30

*some claims may extend into adjacent Townships, Ranges or Sections

TOTAL CLAIMS FOR EXHIBIT A

128

RECEIVED
 BLM AZ STATE OFFICE
 2013 AUG 20 P 2:50
 PHOENIX, ARIZONA

United States Department of the Interior
Bureau of Land Management
 LANDS/RECREATION & PLANNING
 ONE N CENTRAL AVE
 PHOENIX, AZ 85004 -2203
 Phone: 602-417-9200

Receipt

No: 2860393

Transaction #: 2946251	
Date of Transaction: 08/20/2013	
CUSTOMER:	
DELTA EXPLORATION HOLDINGS, LLC 3950 W WOODRIDGE DR GLENDALE, AZ 85308-4127 US	

LINE #	QTY	DESCRIPTION	REMARKS	UNIT PRICE	TOTAL
1	1.00	LOCATABLE MINERALS / MINING CLAIMS- NOT NEW-UNADJUD, ONE AUTH NO. ONLY / MINING CLAIM MONEY RECEIVED CASES: AMC21945/\$17920.00	MAINT 2014/128	- n/a -	17920.00
TOTAL:					\$17,920.00

PAYMENT INFORMATION					
1	AMOUNT:	17920.00	POSTMARKED:	N/A	
	TYPE:	CHECK	RECEIVED:	08/20/2013	
	CHECK NO:	833			
	NAME:	TWYEROULD, STEPHEN 5301 E OSBORN RD PHOENIX AZ 85018 US			

REMARKS

This receipt was generated by the automated BLM Collections and Billing System and is a paper representation of a portion of the official electronic record contained therein.

AMC 21945
324360
326382
340653
341334
341966
351062
73353

November 28, 2012

Bureau of Land Management
1 North Central Avenue suite 800
Phoenix, Arizona. 85004

Re: Address change

I Kevin Sullivan Manager of Delta Exploration Holdings LLC.

I am requesting an address change for our company.

The Old address was 7459 East Almeria Scottsdale. Arizona. 85257.

* The New address is 3950 West Woodridge Drive, Glendale, Arizona. 85308.

For any additional questions please contact me.

* ADDRESS UPDATED
ENTERED INTO COMPUTER

Sincerely,

NOV 30 2012 PB



Kevin L. Sullivan
Manager
Delta Exploration Holdings, LLC.

RECEIVED
BLM AZ STATE OFFICE
2012 NOV 29 P 3:33
PHOENIX, ARIZONA

Customer Name Update Screen

System ID:MC

Name: DELTA EXPL HOLDINGS LLC

Proprietor #: 2116492

Category: C - CORPORATION

Address: 3950 W WOODRIDGE DR

City: GLENDALE

State: AZ

Zip: 85308

UNDELIVERABLE

Customer details successfully saved for Customer Id 2116492

ADDRESS UPDATED
ENTERED INTO COMPUTER
NOV 30 2012 PB

List of Proprietors

DELTA EXPL HOLDINGS LLC[2116492], 7459 E ALMERIA RD, , SCOTTSDALE, AZ, 852571549, C, MATCHED

↑ PREVIOUS ADDRESS

pa

Request to change Address was received on Nov. 29, 2012.
pa

Select

Cancel

**DEPARTMENT OF THE INTERIOR
BUREAU OF LAND MANAGEMENT
MINING CLAIMS**

**MC Customer Information - With Serial No. and Claim Name
ACTIVE CLAIMS**

Run Date: 11/29/2012 03:32 PM

Admin State: AZ

Geo State: AZ

**DELTA EXPL HOLDINGS LLC
7459 E ALMERIA RD
SCOTTSDALE, AZ 85257**

CUSTOMER ID: 2116492

<u>Serial No.</u>	<u>Claim Name/Number</u>	<u>Lead Serial No.</u>	<u>Disposition</u>
AMC21945	ALPHA #1	AMC21945	ACTIVE
AMC21946	ALPHA #2	AMC21945	ACTIVE
AMC21947	ALPHA #3	AMC21945	ACTIVE
AMC21948	ALPHA #4	AMC21945	ACTIVE
AMC21950	ALPHA #6	AMC21945	ACTIVE
AMC21951	ALPHA #7	AMC21945	ACTIVE
AMC21952	ALPHA #8	AMC21945	ACTIVE
AMC21953	ALPHA #9	AMC21945	ACTIVE
AMC21954	ALPHA #10	AMC21945	ACTIVE
AMC21955	ALPHA #11	AMC21945	ACTIVE
AMC21956	ALPHA #12	AMC21945	ACTIVE
AMC21957	ALPHA #13	AMC21945	ACTIVE
AMC21959	ALPHA #15	AMC21945	ACTIVE
AMC21960	ALPHA #16	AMC21945	ACTIVE
AMC21961	ALPHA #17	AMC21945	ACTIVE
AMC21962	ALPHA #18	AMC21945	ACTIVE
AMC21963	ALPHA #19	AMC21945	ACTIVE
AMC21964	ALPHA #20	AMC21945	ACTIVE
AMC21966	ALPHA #22	AMC21945	ACTIVE
AMC21967	ALPHA #23	AMC21945	ACTIVE
AMC21968	ALPHA #24	AMC21945	ACTIVE
AMC21969	ALPHA #25	AMC21945	ACTIVE
AMC21970	ALPHA #26	AMC21945	ACTIVE
AMC21975	ALPHA #31	AMC21945	ACTIVE
AMC21976	ALPHA #32	AMC21945	ACTIVE
AMC21977	ALPHA #33	AMC21945	ACTIVE
AMC21980	ALPHA #36	AMC21945	ACTIVE
AMC21981	ALPHA #37	AMC21945	ACTIVE
AMC21982	ALPHA #38	AMC21945	ACTIVE
AMC21983	ALPHA #39	AMC21945	ACTIVE
AMC21984	ALPHA #40	AMC21945	ACTIVE
AMC21989	ALPHA #45	AMC21945	ACTIVE
AMC21990	ALPHA #46	AMC21945	ACTIVE
AMC21991	ALPHA #49	AMC21945	ACTIVE
AMC21992	ALPHA #50	AMC21945	ACTIVE
AMC21993	ALPHA #51	AMC21945	ACTIVE
AMC324360	ALPHA 34 A	AMC324360	ACTIVE
AMC324361	ALPHA 52 A	AMC324360	ACTIVE
AMC326439	ALPHA 118	AMC326382	ACTIVE
AMC326440	ALPHA 119	AMC326382	ACTIVE
AMC326441	ALPHA 120	AMC326382	ACTIVE
AMC326442	ALPHA 121	AMC326382	ACTIVE
AMC326443	ALPHA 122	AMC326382	ACTIVE
AMC326444	ALPHA 123	AMC326382	ACTIVE
AMC326445	ALPHA 124	AMC326382	ACTIVE
AMC326446	ALPHA 125	AMC326382	ACTIVE
AMC326447	ALPHA 126	AMC326382	ACTIVE
AMC326448	ALPHA 127	AMC326382	ACTIVE
AMC326449	ALPHA 128	AMC326382	ACTIVE
AMC326450	ALPHA 129	AMC326382	ACTIVE
AMC326451	ALPHA 130	AMC326382	ACTIVE

**DEPARTMENT OF THE INTERIOR
BUREAU OF LAND MANAGEMENT
MINING CLAIMS**

**MC Customer Information - With Serial No. and Claim Name
ACTIVE CLAIMS**

Run Date: 11/29/2012 03:32 PM

<u>Serial No.</u>	<u>Claim Name/Number</u>	<u>Lead Serial No.</u>	<u>Disposition</u>
AMC326452	ALPHA 131	AMC326382	ACTIVE
AMC340653	ALPHA 27	AMC340653	ACTIVE
AMC340654	ALPHA 28	AMC340683	ACTIVE
AMC340655	ALPHA 29	AMC340683	ACTIVE
AMC340656	ALPHA 30	AMC340683	ACTIVE
AMC340657	ALPHA 35	AMC340683	ACTIVE
AMC340658	ALPHA 41	AMC340683	ACTIVE
AMC340659	ALPHA 42	AMC340683	ACTIVE
AMC340660	ALPHA 43	AMC340653	ACTIVE
AMC340661	ALPHA 44	AMC340683	ACTIVE
AMC340662	ALPHA 56	AMC340683	ACTIVE
AMC340663	ALPHA 57	AMC340683	ACTIVE
AMC340664	ALPHA 58	AMC340683	ACTIVE
AMC340665	ALPHA 59	AMC340683	ACTIVE
AMC340666	ALPHA 60	AMC340653	ACTIVE
AMC341334	TALLSHIP 5-A	AMC341334	ACTIVE
AMC341335	TALLSHIP 7-A	AMC341334	ACTIVE
AMC341336	TALLSHIP 8-A	AMC341334	ACTIVE
AMC341337	TALLSHIP 9-A	AMC341334	ACTIVE
AMC341338	TALLSHIP 10-A	AMC341334	ACTIVE
AMC341339	TALLSHIP B-1	AMC341334	ACTIVE
AMC341340	TALLSHIP B-2	AMC341334	ACTIVE
AMC341341	TALLSHIP B-3	AMC341334	ACTIVE
AMC341342	TALLSHIP B-4	AMC341334	ACTIVE
AMC341343	TALLSHIP B-5	AMC341334	ACTIVE
AMC341344	TALLSHIP B-6	AMC341334	ACTIVE
AMC341345	TALLSHIP B-7	AMC341334	ACTIVE
AMC341346	TEX 11	AMC341334	ACTIVE
AMC341347	TEX 13	AMC341334	ACTIVE
AMC341348	TEX 16	AMC341334	ACTIVE
AMC341349	TEX 18	AMC341334	ACTIVE
AMC341350	TEX 29	AMC341334	ACTIVE
AMC341351	TEX 30	AMC341334	ACTIVE
AMC341968	TALLSHIP B10	AMC341966	ACTIVE
AMC341969	PROSPECT 1	AMC341966	ACTIVE
AMC341970	PROSPECT 2	AMC341966	ACTIVE
AMC341971	PROSPECT 3	AMC341966	ACTIVE
AMC341972	PROSPECT 4	AMC341966	ACTIVE
AMC341973	PROSPECT 5	AMC341966	ACTIVE
AMC341974	PROSPECT 6	AMC341966	ACTIVE
AMC341975	PROSPECT 7A	AMC341966	ACTIVE
AMC341976	PROSPECT 8A	AMC341966	ACTIVE
AMC341977	PROSPECT 9	AMC341966	ACTIVE
AMC341978	TEX 1	AMC341966	ACTIVE
AMC341979	TEX 2	AMC341966	ACTIVE
AMC341980	TEX 3	AMC341966	ACTIVE
AMC341981	TEX 4	AMC341966	ACTIVE
AMC341982	TEX 5	AMC341966	ACTIVE
AMC341983	TEX 6	AMC341966	ACTIVE
AMC341984	TEX 7	AMC341966	ACTIVE
AMC341985	TEX 8	AMC341966	ACTIVE
AMC341986	TEX 9	AMC341966	ACTIVE
AMC341987	TEX 10	AMC341966	ACTIVE
AMC341988	TEX 11	AMC341966	ACTIVE
AMC341989	TEX 12	AMC341966	ACTIVE
AMC341990	TEX 13	AMC341966	ACTIVE
AMC341991	TEX 14	AMC341966	ACTIVE
AMC341992	TEX 15	AMC341966	ACTIVE
AMC341993	TEX 16	AMC341966	ACTIVE

DEPARTMENT OF THE INTERIOR
BUREAU OF LAND MANAGEMENT
MINING CLAIMS

MC Customer Information - With Serial No. and Claim Name
ACTIVE CLAIMS

Run Date: 11/29/2012 03:32 PM

Page 3 of 3

<u>Serial No.</u>	<u>Claim Name/Number</u>	<u>Lead Serial No.</u>	<u>Disposition</u>
AMC341994	TEX 21	AMC341966	ACTIVE
AMC341995	TEX 22	AMC341966	ACTIVE
AMC341996	TEX 23	AMC341966	ACTIVE
AMC341997	TEX 24	AMC341966	ACTIVE
AMC341998	TEX 25	AMC341966	ACTIVE
AMC341999	TEX 26	AMC341966	ACTIVE
AMC342000	TEX 27	AMC341966	ACTIVE
AMC342001	TEX 28	AMC341966	ACTIVE
AMC351062	TALLSHIP B-8	AMC351062	ACTIVE
AMC351063	TALLSHIP B-9	AMC351062	ACTIVE
AMC351064	ALPHA #5A	AMC351062	ACTIVE
AMC73414	TALLSHIP #C-1	AMC73353	ACTIVE
AMC73415	TALLSHIP #C-2	AMC73353	ACTIVE
AMC73416	TALLSHIP #C-3	AMC73353	ACTIVE
AMC73417	TALLSHIP #C-4	AMC73353	ACTIVE
AMC73418	TALLSHIP #C-5	AMC73353	ACTIVE
AMC73419	TALLSHIP #C-6	AMC73353	ACTIVE
AMC73420	TALLSHIP #C-7	AMC73353	ACTIVE

Number of ACTIVE cases: 128

DELTA EXPLORATION HOLDINGS L.L.C.

MINERAL EXPLORATION - LAND DEVELOPMENT - WATER MANAGEMENT

AMC 21945
AAC 324360

AMC 326382

340653

341334

341966

351062

AMC 73353

August 23, 2012

Bureau of Land Management
Arizona State Office
222 N. Central Avenue
Phoenix, AZ 85004-2203

NO. OF CLAIMS 128
AMOUNT 17920.
RECEIPT NO. 2638815
INIT. DC

**** BLM-ASO****

Re: The year of 2013

Maintenance Fees for Lode Mining Claims

Dear Sir:

Enclosed please find a notice of payment of the year 2013 maintenance fees along with "Exhibit A" listing 128 claims in the amount of \$17,920.00.

Please return to me a BLM date-stamped original along with receipts so that I can record the notice in the County Recorders office.

Return to: Delta Exploration Holdings, L.L.C.
Attn: Kevin Sullivan
3950 West Woodridge Drive
Glendale, Arizona 85308

Please call on (602) 818 6888 prior to August 28, 2012 if you have any questions.

Sincerely,



Kevin Sullivan
Manager
Delta Exploration Holdings L.L.C.

RECEIVED
BLM AZ STATE OFFICE
2012 AUG 23 P 3:14
PHOENIX, ARIZONA

9/5/2012 *JS*

ENTERED INTO COMPUTER

August 23, 2012


Bureau of Land Management
Arizona State Office
222 N. Central Avenue
Phoenix, AZ 85004-2203

RECEIVED
BLM AZ STATE OFFICE
2012 AUG 23 P 3:14
PHOENIX, ARIZONA

Re: Payment of Annual Maintenance Fee 2013
Tex, Prospect, Tallships and Alpha Claims AMC et al.


Gentlemen:

This will serve as notice that Kevin Sullivan, whose address for the purposes of this filing, is 3950 West Woodridge Drive, Glendale, Arizona, is the manager of Delta Exploration Holdings L.L.C., and intends to hold the mining claims described in Exhibit A attached hereto for the assessment year ending at 12 o'clock, noon, on September 1, 2013 by payment of the annual maintenance fees of \$140 per claim. Payment of such amount is made herewith for such assessment year for each of the claims the name and BLM Serial number of which, and the book and page or index number of recording of the location notice in the official records of Cochise County, Arizona, of which is set forth on Exhibit A attached hereto and by this reference incorporated herein,


Kevin Sullivan, Manager
Delta Exploration Holdings, L.L.C.

State of Arizona)
County of Maricopa) ss

The foregoing instrument was acknowledged before me on Aug. 23, 2012
by Kevin Sullivan.


Notary Public

My commission expires:



3950 West Woodridge Drive, Glendale, Arizona 85308
E-Mail: ksullivan3950@msn.com
Phone: (602) 818 6888 FAX (602) 547 2299

Exhibit A

CLAIM NAME AND NUMBER	BLM Serial #	COCHISE COUNTY RECEPTION NUMBER		TOWNSHIP, RANGE SECTION*		
		OR BOOK / PAGE		Mr Twn	Rng	Sec
ALPHA #1	21945	523	351	14	0160S	0220E 025
ALPHA #2	21946	523	352	14	0160S	0220E 025
ALPHA #3	21947	523	353	14	0160S	0220E 025
ALPHA #4	21948	523	354	14	0160S	0220E 025
ALPHA #5A	351064	990100578		14	0160S	0220E 025
ALPHA #6	21950	523	356	14	0160S	0220E 024
ALPHA #7	21951	523	357	14	0160S	0220E 024
ALPHA #8	21952	523	358	14	0160S	0220E 024
ALPHA #9	21953	523	359	14	0160S	0220E 024
ALPHA #10	21954	523	360	14	0160S	0220E 024
ALPHA #11	21955	523	361	14	0160S	0220E 024
ALPHA #12	21956	523	362	14	0160S	0220E 024
ALPHA #13	21957	523	363	14	0160S	0220E 024
ALPHA #15	21959	523	365	14	0160S	0220E 024
ALPHA #16	21960	523	366	14	0160S	0220E 024
ALPHA #17	21961	523	367	14	0160S	0220E 024
ALPHA #18	21962	523	400	14	0160S	0220E 024
ALPHA #19	21963	523	368	14	0160S	0220E 024
ALPHA #20	21964	523	369	14	0160S	0220E 024
ALPHA #22	21966	523	371	14	0160S	0220E 026
ALPHA #23	21967	523	372	14	0160S	0220E 026
ALPHA #24	21968	523	373	14	0160S	0220E 023
ALPHA #25	21969	523	374	14	0160S	0220E 023
ALPHA #26	21970	523	375	14	0160S	0220E 023
ALPHA #31	21975	523	381	14	0160S	0220E 023
ALPHA #32	21976	523	382	14	0160S	0220E 023
ALPHA #33	21977	523	383	14	0160S	0220E 023
ALPHA 34 A	324360	920820585		14	0160S	0220E 023
ALPHA #36	21980	523	686	14	0160S	0220E 025
ALPHA #37	21981	523	387	14	0160S	0220E 025
ALPHA #38	21982	523	388	14	0160S	0220E 025
ALPHA #39	21983	523	389	14	0160S	0220E 025
ALPHA #40	21984	523	390	14	0160S	0220E 025
ALPHA #45	21989	523	395	14	0160S	0220E 025
ALPHA #46	21990	523	396	14	0160S	0220E 025
ALPHA #49	21991	523	397	14	0160S	0220E 025
ALPHA #50	21992	523	398	14	0160S	0220E 025
ALPHA #51	21993	523	399	14	0160S	0220E 025
ALPHA 52 A	324361	920820587		14	0160S	0220E 026

TOTAL CLAIMS THIS PAGE

*some claims may extend into adjacent Townships, Ranges or Sections

39

RECEIVED
 BLM AZ STATE OFFICE
 2012 AUG 23 P 3:04
 PHOENIX, ARIZONA

Exhibit A (continued)

CLAIM NAME AND NUMBER	BLM Serial #	COCHISE COUNTY RECEPTION NUMBER		TOWNSHIP, RANGE SECTION*	
		OR BOOK / PAGE		Mr Twn	Rng Sec
ALPHA 118	326439	9340	8754	14	0160S 0220E 001
ALPHA 119	326440	9340	8755	14	0160S 0220E 001
ALPHA 120	326441	9340	8756	14	0160S 0220E 001
ALPHA 121	326442	9340	8757	14	0160S 0220E 001
ALPHA 122	326443	9340	8758	14	0160S 0220E 001
ALPHA 123	326444	9340	8759	14	0160S 0220E 001
ALPHA 124	326445	9340	8760	14	0160S 0220E 001
ALPHA 125	326446	9340	8761	14	0160S 0220E 011
ALPHA 126	326447	9340	8762	14	0160S 0220E 011
ALPHA 127	326448	9340	8763	14	0160S 0220E 011
ALPHA 128	326449	9340	8764	14	0160S 0220E 013
ALPHA 129	326450	9340	8765	14	0160S 0220E 013
ALPHA 130	326451	9340	8766	14	0160S 0220E 013
ALPHA 131	326452	9340	8767	14	0160S 0220E 013
ALPHA 27	340653	960617174		14	0160S 0220E 023
ALPHA 28	340654	960617175		14	0160S 0220E 023
ALPHA 29	340655	960617176		14	0160S 0220E 023
ALPHA 30	340656	960617177		14	0160S 0220E 023
ALPHA 35	340657	960617178		14	0160S 0220E 023
ALPHA 41	340658	960617179		14	0160S 0220E 023
ALPHA 42	340659	960617180		14	0160S 0220E 023
ALPHA 43	340660	960617181		14	0160S 0220E 023
ALPHA 44	340661	960617182		14	0160S 0220E 023
ALPHA 56	340662	960617183		14	0160S 0220E 023
ALPHA 57	340663	960617184		14	0160S 0220E 023
ALPHA 58	340664	960617185		14	0160S 0220E 023
ALPHA 59	340665	960617186		14	0160S 0220E 023
ALPHA 60	340666	960617187		14	0160S 0220E 023

TOTAL CLAIMS THIS PAGE

28

*some claims may extend into adjacent Townships, Ranges or Sections

RECEIVED
BLM AZ STATE OFFICE
2012 AUG 23 P 3:14
PHOENIX, ARIZONA

Exhibit A (continued)

CLAIM NAME AND NUMBER	BLM Serial #	COCHISE COUNTY RECEPTION NUMBER OR BOOK / PAGE		TOWNSHIP, RANGE SECTION*		
				Mr Twn	Rng	Sec
TALLSHIP 5-A	341334	96-0923783		14	0160S	0220E 013
TALLSHIP 7-A	341335	96-0923784		14	0160S	0220E 013
TALLSHIP 8-A	341336	96-0923785		14	0160S	0220E 013
TALLSHIP 9-A	341337	96-0923786		14	0160S	0220E 012
TALLSHIP 10-A	341338	96-0923787		14	0160S	0220E 012
TALLSHIP B-1	341339	96-0923788		14	0160S	0220E 012
TALLSHIP B-2	341340	96-0923789		14	0160S	0220E 012
TALLSHIP B-3	341341	96-0923790		14	0160S	0220E 012
TALLSHIP B-4	341342	96-0923791		14	0160S	0220E 012
TALLSHIP B-5	341343	96-0923792		14	0160S	0220E 012
TALLSHIP B-6	341344	96-0923793		14	0160S	0220E 013
TALLSHIP B-7	<u>341345</u>	96-0923794		14	0160S	0220E 013
TALLSHIP B-8	351062	99-0100579		14	0160S	0220E 013
TALLSHIP B-9	<u>351063</u>	99-0100580		14	0160S	0220E 013
TALLSHIP B10	<u>341968</u>	96-1028711		14	0160S	0220E 013
TALLSHIP #C-1	73414	1125	441	14	0160S	0220E 013
TALLSHIP #C-2	73415	1125	443	14	0160S	0220E 024
TALLSHIP #C-3	73416	1125	445	14	0160S	0220E 013
TALLSHIP #C-4	73417	1125	447	14	0160S	0220E 024
TALLSHIP #C-5	73418	1125	449	14	0160S	0220E 013
TALLSHIP #C-6	73419	1125	451	14	0160S	0220E 024
TALLSHIP #C-7	<u>73420</u>	1125	453	14	0160S	0220E 013
PROSPECT 1	341969	96-1028712		14	0150S	0220E 035
PROSPECT 2	341970	96-1028713		14	0150S	0220E 035
PROSPECT 3	341971	96-1028714		14	0150S	0220E 035
PROSPECT 4	341972	96-1028715		14	0150S	0220E 035
PROSPECT 5	341973	96-1028716		14	0150S	0220E 035
PROSPECT 6	341974	96-1028717		14	0150S	0220E 035
PROSPECT 7A	341975	96-1028718		14	0150S	0220E 035
PROSPECT 8A	341976	96-1028719		14	0150S	0220E 035
PROSPECT 9	341977	96-1028720		14	0150S	0220E 035

TOTAL CLAIMS THIS PAGE

*some claims may extend into adjacent Townships, Ranges or Sections

31

RECEIVED
BLM AZ STATE OFFICE
2012 AUG 23 P 3:14
PHOENIX, ARIZONA

CLAIM NAME AND NUMBER	BLM Serial #	COCHISE COUNTY	TOWNSHIP, RANGE
		RECEPTION NUMBER OR BOOK / PAGE	SECTION* Mr Twn Rng Sec
TEX 1	341978	96-1028721	14 0150S 0230E 031
TEX 2	341979	96-1028722	14 0160S 0220E 001
TEX 3	341980	96-1028723	14 0150S 0230E 031
TEX 4	341981	96-1028724	14 0160S 0230E 006
TEX 5	341982	96-1028725	14 0150S 0230E 031
TEX 6	341983	96-1028726	14 0160S 0230E 006
TEX 7	341984	96-1028727	14 0150S 0230E 031
TEX 8	341985	96-1028728	14 0160S 0230E 006
TEX 9	341986	96-1028729	14 0150S 0230E 031
TEX 10	341987	96-1028730	14 0160S 0230E 006
TEX 11	341346	96-0923777	14 0150S 0230E 031
TEX 12	341988	96-1028731	14 0160S 0230E 006
TEX 13	341347	96-0923788	14 0160S 0230E 006
TEX 14	341989	96-1028732	14 0160S 0230E 005
TEX 15	341990	96-1028733	14 0160S 0220E 001
TEX 16	341348	96-0923779	14 0160S 0220E 001
TEX 17	341991	96-1028734	14 0160S 0230E 006
TEX 18	341349	96-0923780	14 0160S 0230E 006
TEX 19	341992	96-1028735	14 0160S 0230E 006
TEX 20	341993	96-1028736	14 0160S 0230E 006
TEX 21	341994	96-1028737	14 0160S 0230E 006
TEX 22	341995	96-1028738	14 0160S 0230E 006
TEX 23	341996	96-1028739	14 0160S 0230E 006
TEX 24	341997	96-1028740	14 0160S 0230E 006
TEX 25	341998	96-1028741	14 0160S 0230E 006
TEX 26	341999	96-1028742	14 0160S 0230E 006
TEX 27	342000	96-1028743	14 0160S 0230E 005
TEX 28	342001	96-1028744	14 0160S 0230E 005
TEX 29	341350	96-0923781	14 0160S 0230E 006
TEX 30	341351	96-0923782	14 0150S 0230E 031

TOTAL CLAIMS THIS PAGE

30

*some claims may extend into adjacent Townships, Ranges or Sections

TOTAL CLAIMS FOR EXHIBIT A

128
SP

RECEIVED
BLM AZ STATE OFFICE
2012 AUG 23 P 3:14
PHOENIX, ARIZONA

United States Department of the Interior
Bureau of Land Management
 LANDS/RECREATION & PLANNING
 ONE N CENTRAL AVE
 PHOENIX, AZ 85004 -2203
 Phone: 602-417-9200

Receipt

No: 2638815

Transaction #: 2719417	
Date of Transaction: 08/23/2012	
CUSTOMER:	
DELTA EXPLORATION HOLDINGS, LLC 3950 W WOODRIDGE DR GLENDALE, AZ 85308-4127 US	

LINE #	QTY	DESCRIPTION	REMARKS	UNIT PRICE	TOTAL
1	1.00	LOCATABLE MINERALS / MINING CLAIMS-NOT NEW-UNADJUD, ONE AUTH NO. ONLY / MINING CLAIM MONEY RECEIVED CASES: AMC21945/\$17920.00	MAINT (128) 2013	- n/a -	17920.00
TOTAL:					\$17,920.00

PAYMENT INFORMATION						
1	AMOUNT:	17920.00	POSTMARKED:	N/A		
	TYPE:	CHECK	RECEIVED:	08/23/2012		
	CHECK NO:	793				
	NAME:	TWYEROULD, STEPHEN 5301 E OSBORN RD PHOENIX AZ 85018 US				

REMARKS

This receipt was generated by the automated BLM Collections and Billing System and is a paper representation of a portion of the official electronic record contained therein.

DELTA EXPLORATION HOLDINGS L.L.C.

MINERAL EXPLORATION - LAND DEVELOPMENT - WATER MANAGEMENT

August 23, 2011

Bureau of Land Management
Arizona State Office
222 N. Central Avenue
Phoenix, AZ 85004-2203

NO. OF CLAIMS 128
AMOUNT 17920
RECEIPT NO. 241293
INIT. SC

** BLM-ASO**

Amc 21945
Amc 351062
Amc 326382
Amc 340683
Amc 340653
Amc 341334
Amc 351062
Amc 341966
Amc 73353

Re: The year of 2012

Maintenance Fees for Lode Mining Claims and Change of Address

Dear Sir:

Enclosed please find a notice of payment of the year 2012 maintenance fees along with "Exhibit A" listing 128 claims in the amount of \$17,920.00.

Please return to me a BLM date-stamped original along with receipts so that I can record the notice in the County Recorders office.

Return to: Delta Exploration Holdings, L.L.C.
Attn: Kevin Sullivan
3950 West Woodridge Drive
Glendale, Arizona 85308

Please call on (602) 818 6888 prior to August 26, 2011 if you have any questions.

Sincerely,



Kevin Sullivan
Manager
Delta Exploration Holdings L.L.C.

RECEIVED
BLM STATE OFFICE
2011 AUG 23 A 9:12
PHOENIX, ARIZONA

SEP 1 2011
Cm

DELTA EXPLORATION HOLDINGS L.L.C.

MINERAL EXPLORATION - LAND DEVELOPMENT - WATER MANAGEMENT

August 23, 2011


Bureau of Land Management
Arizona State Office
222 N. Central Avenue
Phoenix, AZ 85004-2203

RECEIVED
BLM ARIZONA STATE OFFICE
2011 AUG 23 A 9:10
PHOENIX, ARIZONA

Re: Payment of Annual Maintenance Fee 2012
Tex, Prospect, Tallships and Alpha Claims AMC et al.

Gentlemen:


This will serve as notice that Kevin Sullivan, whose address for the purposes of this filing, is 3950 West Woodridge Drive, Glendale, Arizona, is the manager of Delta Exploration Holdings L.L.C., and intends to hold the mining claims described in Exhibit A attached hereto for the assessment year ending at 12 o'clock, noon, on September 1, 2012 by payment of the annual maintenance fees of \$140 per claim. Payment of such amount is made herewith for such assessment year for each of the claims the name and BLM Serial number of which, and the book and page or index number of recording of the location notice in the official records of Cochise County, Arizona, of which is set forth on Exhibit A attached hereto and by this reference incorporated herein,



Kevin Sullivan, Manager
Delta Exploration Holdings, L.L.C.

State of Arizona)
County of Maricopa) ss
PINAL

The foregoing instrument was acknowledged before me on 8/18/11
by Kevin Sullivan.



Notary Public

My commission expires:

4/28/12

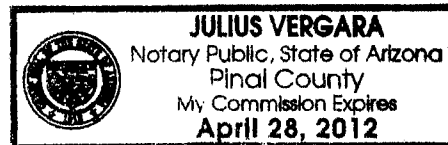


Exhibit A

CLAIM NAME AND NUMBER	BLM Serial #	COCHISE COUNTY RECEPTION NUMBER OR BOOK / PAGE		TOWNSHIP, RANGE SECTION*		
				Mr	Twn	Rng Sec
ALPHA #1	21945	523	351	14	0160S	0220E 025
ALPHA #2	21946	523	352	14	0160S	0220E 025
ALPHA #3	21947	523	353	14	0160S	0220E 025
ALPHA #4	21948 ✓	523	354	14	0160S	0220E 025
ALPHA #5A	351064 ✓	990100578		14	0160S	0220E 025
ALPHA #6	21950	523	356	14	0160S	0220E 024
ALPHA #7	21951	523	357	14	0160S	0220E 024
ALPHA #8	21952	523	358	14	0160S	0220E 024
ALPHA #9	21953	523	359	14	0160S	0220E 024
ALPHA #10	21954	523	360	14	0160S	0220E 024
ALPHA #11	21955	523	361	14	0160S	0220E 024
ALPHA #12	21956	523	362	14	0160S	0220E 024
ALPHA #13	21957 ✓	523	363	14	0160S	0220E 024
ALPHA #15	21959	523	365	14	0160S	0220E 024
ALPHA #16	21960	523	366	14	0160S	0220E 024
ALPHA #17	21961	523	367	14	0160S	0220E 024
ALPHA #18	21962	523	400	14	0160S	0220E 024
ALPHA #19	21963	523	368	14	0160S	0220E 024
ALPHA #20	21964 ✓	523	369	14	0160S	0220E 024
ALPHA #22	21966	523	371	14	0160S	0220E 026
ALPHA #23	21967	523	372	14	0160S	0220E 026
ALPHA #24	21968	523	373	14	0160S	0220E 023
ALPHA #25	21969	523	374	14	0160S	0220E 023
ALPHA #26	21970 ✓	523	375	14	0160S	0220E 023
ALPHA #31	21975	523	381	14	0160S	0220E 023
ALPHA #32	21976	523	382	14	0160S	0220E 023
ALPHA #33	21977 ✓	523	383	14	0160S	0220E 023
ALPHA 34 A	324360 ✓	920820585		14	0160S	0220E 023
ALPHA #36	21980	523	686	14	0160S	0220E 025
ALPHA #37	21981	523	387	14	0160S	0220E 025
ALPHA #38	21982	523	388	14	0160S	0220E 025
ALPHA #39	21983	523	389	14	0160S	0220E 025
ALPHA #40	21984 ✓	523	390	14	0160S	0220E 025
ALPHA #45	21989	523	395	14	0160S	0220E 025
ALPHA #46	21990	523	396	14	0160S	0220E 025
ALPHA #49	21991	523	397	14	0160S	0220E 025
ALPHA #50	21992	523	398	14	0160S	0220E 025
ALPHA #51	21993 ✓	523	399	14	0160S	0220E 025
ALPHA 52 A	324361 ✓	920820587		14	0160S	0220E 026

TOTAL CLAIMS THIS PAGE

*some claims may extend into adjacent Townships, Ranges or Sections

39

RECEIVED
 COUNTY CLERK'S OFFICE
 COCHISE COUNTY, ARIZONA
 2011 AUG 23 A 9:12

39/50

Exhibit A (continued)

CLAIM NAME AND NUMBER	BLM Serial #	COCHISE COUNTY RECEPTION NUMBER OR BOOK / PAGE		TOWNSHIP, RANGE SECTION*
				Mr Twn Rng Sec
ALPHA 118	326439	9340	8754	14 0160S 0220E 001
ALPHA 119	326440	9340	8755	14 0160S 0220E 001
ALPHA 120	326441	9340	8756	14 0160S 0220E 001
ALPHA 121	326442	9340	8757	14 0160S 0220E 001
ALPHA 122	326443	9340	8758	14 0160S 0220E 001
ALPHA 123	326444	9340	8759	14 0160S 0220E 001
ALPHA 124	326445	9340	8760	14 0160S 0220E 001
ALPHA 125	326446	9340	8761	14 0160S 0220E 011
ALPHA 126	326447	9340	8762	14 0160S 0220E 011
ALPHA 127	326448	9340	8763	14 0160S 0220E 011
ALPHA 128	326449	9340	8764	14 0160S 0220E 013
ALPHA 129	326450	9340	8765	14 0160S 0220E 013
ALPHA 130	326451	9340	8766	14 0160S 0220E 013
ALPHA 131	326452 ✓	9340	8767	14 0160S 0220E 013
ALPHA 27	340653	960617174		14 0160S 0220E 023
ALPHA 28	340654	960617175		14 0160S 0220E 023
ALPHA 29	340655	960617176		14 0160S 0220E 023
ALPHA 30	340656	960617177		14 0160S 0220E 023
ALPHA 35	340657	960617178		14 0160S 0220E 023
ALPHA 41	340658	960617179		14 0160S 0220E 023
ALPHA 42	340659	960617180		14 0160S 0220E 023
ALPHA 43	340660	960617181		14 0160S 0220E 023
ALPHA 44	340661	960617182		14 0160S 0220E 023
ALPHA 56	340662	960617183		14 0160S 0220E 023
ALPHA 57	340663	960617184		14 0160S 0220E 023
ALPHA 58	340664	960617185		14 0160S 0220E 023
ALPHA 59	340665	960617186		14 0160S 0220E 023
ALPHA 60	340666 ✓	960617187		14 0160S 0220E 023

TOTAL CLAIMS THIS PAGE

28

*some claims may extend into adjacent Townships, Ranges or Sections

RECEIVED
 COUNTY CLERK'S OFFICE
 PHOENIX, ARIZONA
 2011 AUG 23 A 9:12

29/12/11

Exhibit A (continued)

CLAIM NAME AND NUMBER	BLM Serial #	COCHISE COUNTY RECEPTION NUMBER OR BOOK / PAGE		TOWNSHIP, RANGE SECTION*		
				Mr Twn	Rng	Sec
TALLSHIP 5-A	341334	96-0923783		14	0160S	0220E 013
TALLSHIP 7-A	341335	96-0923784		14	0160S	0220E 013
TALLSHIP 8-A	341336	96-0923785		14	0160S	0220E 013
TALLSHIP 9-A	341337	96-0923786		14	0160S	0220E 012
TALLSHIP 10-A	341338	96-0923787		14	0160S	0220E 012
TALLSHIP B-1	341339	96-0923788		14	0160S	0220E 012
TALLSHIP B-2	341340	96-0923789		14	0160S	0220E 012
TALLSHIP B-3	341341	96-0923790		14	0160S	0220E 012
TALLSHIP B-4	341342	96-0923791		14	0160S	0220E 012
TALLSHIP B-5	341343	96-0923792		14	0160S	0220E 012
TALLSHIP B-6	341344	96-0923793		14	0160S	0220E 013
TALLSHIP B-7	<u>341345</u> ✓	96-0923794		14	0160S	0220E 013
TALLSHIP B-8	351062	99-0100579		14	0160S	0220E 013
TALLSHIP B-9	<u>351063</u> ✓	99-0100580		14	0160S	0220E 013
TALLSHIP B10	<u>341968</u> ✓	96-1028711		14	0160S	0220E 013
TALLSHIP #C-1	73414	1125	441	14	0160S	0220E 013
TALLSHIP #C-2	73415	1125	443	14	0160S	0220E 024
TALLSHIP #C-3	73416	1125	445	14	0160S	0220E 013
TALLSHIP #C-4	73417	1125	447	14	0160S	0220E 024
TALLSHIP #C-5	73418	1125	449	14	0160S	0220E 013
TALLSHIP #C-6	73419	1125	451	14	0160S	0220E 024
TALLSHIP #C-7	<u>73420</u> ✓	1125	453	14	0160S	0220E 013
PROSPECT 1	341969	96-1028712		14	0150S	0220E 035
PROSPECT 2	341970	96-1028713		14	0150S	0220E 035
PROSPECT 3	341971	96-1028714		14	0150S	0220E 035
PROSPECT 4	341972	96-1028715		14	0150S	0220E 035
PROSPECT 5	341973	96-1028716		14	0150S	0220E 035
PROSPECT 6	341974	96-1028717		14	0150S	0220E 035
PROSPECT 7A	341975	96-1028718		14	0150S	0220E 035
PROSPECT 8A	341976	96-1028719		14	0150S	0220E 035
PROSPECT 9	341977	96-1028720		14	0150S	0220E 035

TOTAL CLAIMS THIS PAGE

31

*some claims may extend into adjacent Townships, Ranges or Sections

RECEIVED
 STATE OFFICE
 2011 AUG 23 A 9:12
 PHOENIX, ARIZONA

31/50

Exhibit A (continued)

CLAIM NAME AND NUMBER	BLM Serial #	COCHISE COUNTY	TOWNSHIP, RANGE
		RECEPTION NUMBER OR BOOK / PAGE	SECTION* Mr Twn Rng Sec
TEX 1	341978	96-1028721	14 0150S 0230E 031
TEX 2	341979	96-1028722	14 0160S 0220E 001
TEX 3	341980	96-1028723	14 0150S 0230E 031
TEX 4	341981	96-1028724	14 0160S 0230E 006
TEX 5	341982	96-1028725	14 0150S 0230E 031
TEX 6	341983	96-1028726	14 0160S 0230E 006
TEX 7	341984	96-1028727	14 0150S 0230E 031
TEX 8	341985	96-1028728	14 0160S 0230E 006
TEX 9	341986	96-1028729	14 0150S 0230E 031
TEX 10	341987	96-1028730	14 0160S 0230E 006
TEX 11	341346	96-0923777	14 0150S 0230E 031
TEX 12	341988	96-1028731	14 0160S 0230E 006
TEX 13	341347	96-0923788	14 0160S 0230E 006
TEX 14	341989	96-1028732	14 0160S 0230E 005
TEX 15	341990	96-1028733	14 0160S 0220E 001
TEX 16	341348	96-0923779	14 0160S 0220E 001
TEX 17	341991	96-1028734	14 0160S 0230E 006
TEX 18	341349	96-0923780	14 0160S 0230E 006
TEX 19	341992	96-1028735	14 0160S 0230E 006
TEX 20	341993	96-1028736	14 0160S 0230E 006
TEX 21	341994	96-1028737	14 0160S 0230E 006
TEX 22	341995	96-1028738	14 0160S 0230E 006
TEX 23	341996	96-1028739	14 0160S 0230E 006
TEX 24	341997	96-1028740	14 0160S 0230E 006
TEX 25	341998	96-1028741	14 0160S 0230E 006
TEX 26	341999	96-1028742	14 0160S 0230E 006
TEX 27	342000	96-1028743	14 0160S 0230E 005
TEX 28	342001	96-1028744	14 0160S 0230E 005
TEX 29	341350	96-0923781	14 0160S 0230E 006
TEX 30	341351	96-0923782	14 0150S 0230E 031

TOTAL CLAIMS THIS PAGE

30

*some claims may extend into adjacent Townships, Ranges or Sections

TOTAL CLAIMS FOR EXHIBIT A

128

RECEIVED
 BLM DISTRICT OFFICE
 2011 AUG 23 A 9:12
 PHOENIX, ARIZONA

20/12

United States Department of the Interior
Bureau of Land Management
 LANDS/RECREATION & PLANNING
 ONE N CENTRAL AVE
 PHOENIX, AZ 85004 -2203
 Phone: 602-417-9200

Receipt

No: 2412393

Transaction #: 2487744	
Date of Transaction: 08/23/2011	
CUSTOMER:	
EXCELSIOR MINING ARIZONA INC 5301 E OSBORN RD PHOENIX,AZ 85018-6138 US	

LINE #	QTY	DESCRIPTION	REMARKS	UNIT PRICE	TOTAL
1	1.00	LOCATABLE MINERALS / MINING CLAIMS-NOT NEW-UNADJUD,ONE AUTH NO. ONLY / MINING CLAIM MONEY RECEIVED CASES: AMC21945/\$17920.00	MAINT (128) 2012	- n/a -	17920.00
TOTAL:					\$17,920.00

PAYMENT INFORMATION			
1	AMOUNT:	17920.00	POSTMARKED: N/A
	TYPE:	CHECK	RECEIVED: 08/23/2011
	CHECK NO:	1208	
	NAME:	EXCELSIOR MINING ARIZONA INC 5301 E OSBORN RD PHOENIX AZ 85018-6138 US	

REMARKS

This receipt was generated by the automated BLM Collections and Billing System and is a paper representation of a portion of the official electronic record contained therein.

Exhibit A (continued)

AMC 3411966
 341334
 73353
 351062
 326382
 340653
 21945
 324360

CLAIM NAME AND NUMBER	BLM Serial #	COCHISE COUNTY RECEPTION NUMBER OR BOOK / PAGE	TOWNSHIP, RANGE SECTION*		
			Mr	Twn	Rng Sec
TEX 1	341978	96-1028721	14	0150S	0230E 031
TEX 2	341979	96-1028722	14	0160S	0220E 001
TEX 3	341980	96-1028723	14	0150S	0230E 031
TEX 4	341981	96-1028724	14	0160S	0230E 006
TEX 5	341982	96-1028725	14	0150S	0230E 031
TEX 6	341983	96-1028726	14	0160S	0230E 006
TEX 7	341984	96-1028727	14	0150S	0230E 031
TEX 8	341985	96-1028728	14	0160S	0230E 006
TEX 9	341986	96-1028729	14	0150S	0230E 031
TEX 10	341987/	96-1028730	14	0160S	0230E 006
TEX 11	3413460	96-0923777	14	0150S	0230E 031
TEX 12	341988/	96-1028731	14	0160S	0230E 006
TEX 13	3413470	96-0923788	14	0160S	0230E 006
TEX 14	341989/	96-1028732	14	0160S	0230E 005
TEX 15	341990/	96-1028733	14	0160S	0220E 001
TEX 16	3413480	96-0923779	14	0160S	0220E 001
TEX 17	341991/	96-1028734	14	0160S	0230E 006
TEX 18	3413490	96-0923780	14	0160S	0230E 006
TEX 19	341992/	96-1028735	14	0160S	0230E 006
TEX 20	341993/	96-1028736	14	0160S	0230E 006
TEX 21	341994/	96-1028737	14	0160S	0230E 006
TEX 22	341995/	96-1028738	14	0160S	0230E 006
TEX 23	341996/	96-1028739	14	0160S	0230E 006
TEX 24	341997/	96-1028740	14	0160S	0230E 006
TEX 25	341998/	96-1028741	14	0160S	0230E 006
TEX 26	341999/	96-1028742	14	0160S	0230E 006
TEX 27	342000/	96-1028743	14	0160S	0230E 005
TEX 28	342001/	96-1028744	14	0160S	0230E 005
TEX 29	341350/	96-0923781	14	0160S	0230E 006
TEX 30	341351/	96-0923782	14	0150S	0230E 031

TOTAL CLAIMS THIS PAGE

*some claims may extend into adjacent Townships, Ranges or Sections

TOTAL CLAIMS FOR EXHIBIT A

30
 128
 PHOENIX, ARIZONA
 AUG 23 P 1:42

RECEIVED
 BLM AZ STATE OFFICE

ENTERED INTO COMPUTER

SEP 02 2010

NO. OF CLAIMS 128
 AMOUNT \$17970.00
 RECEIPT NO. 2197543
 INIT. A.H.

** BLM-ASO**

Exhibit A (continued)

CLAIM NAME AND NUMBER	BLM Serial #	COCHISE COUNTY RECEPTION NUMBER OR BOOK / PAGE		TOWNSHIP, RANGE SECTION*		
				Mr Twn	Rng	Sec
TALLSHIP 5-A	341334	96-0923783		14	0160S	0220E 013
TALLSHIP 7-A	341335	96-0923784		14	0160S	0220E 013
TALLSHIP 8-A	341336	96-0923785		14	0160S	0220E 013
TALLSHIP 9-A	341337	96-0923786		14	0160S	0220E 012
TALLSHIP 10-A	341338	96-0923787		14	0160S	0220E 012
TALLSHIP B-1	341339	96-0923788		14	0160S	0220E 012
TALLSHIP B-2	341340	96-0923789		14	0160S	0220E 012
TALLSHIP B-3	341341	96-0923790		14	0160S	0220E 012
TALLSHIP B-4	341342	96-0923791		14	0160S	0220E 012
TALLSHIP B-5	341343	96-0923792		14	0160S	0220E 012
TALLSHIP B-6	341344	96-0923793		14	0160S	0220E 013
TALLSHIP B-7	341345	96-0923794		14	0160S	0220E 013
TALLSHIP B-8	351062	99-0100579		14	0160S	0220E 013
TALLSHIP B-9	351063	99-0100580		14	0160S	0220E 013
TALLSHIP B10	341968	96-1028711		14	0160S	0220E 013
TALLSHIP #C-1	73414	1125	441	14	0160S	0220E 013
TALLSHIP #C-2	73415	1125	443	14	0160S	0220E 024
TALLSHIP #C-3	73416	1125	445	14	0160S	0220E 013
TALLSHIP #C-4	73417	1125	447	14	0160S	0220E 024
TALLSHIP #C-5	73418	1125	449	14	0160S	0220E 013
TALLSHIP #C-6	73419	1125	451	14	0160S	0220E 024
TALLSHIP #C-7	73420	1125	453	14	0160S	0220E 013
PROSPECT 1	341969	96-1028712		14	0150S	0220E 035
PROSPECT 2	341970	96-1028713		14	0150S	0220E 035
PROSPECT 3	341971	96-1028714		14	0150S	0220E 035
PROSPECT 4	341972	96-1028715		14	0150S	0220E 035
PROSPECT 5	341973	96-1028716		14	0150S	0220E 035
PROSPECT 6	341974	96-1028717		14	0150S	0220E 035
PROSPECT 7A	341975	96-1028718		14	0150S	0220E 035
PROSPECT 8A	341976	96-1028719		14	0150S	0220E 035
PROSPECT 9	341977	96-1028720		14	0150S	0220E 035

TOTAL CLAIMS THIS PAGE
 *some claims may extend into adjacent Townships, Ranges or Sections

31
 RECEIVED
 PLM AZ STATE OFFICE
 2010 AUG 23 P 1:42
 PHOENIX, ARIZONA

Exhibit A (continued)

CLAIM NAME AND NUMBER	BLM Serial #	COCHISE COUNTY RECEPTION NUMBER OR BOOK / PAGE		TOWNSHIP, RANGE SECTION*		
				Mr	Twn	Rng Sec
ALPHA 118	326439	9340	8754	14	0160S	0220E 001
ALPHA 119	326440	9340	8755	14	0160S	0220E 001
ALPHA 120	326441	9340	8756	14	0160S	0220E 001
ALPHA 121	326442	9340	8757	14	0160S	0220E 001
ALPHA 122	326443	9340	8758	14	0160S	0220E 001
ALPHA 123	326444	9340	8759	14	0160S	0220E 001
ALPHA 124	326445	9340	8760	14	0160S	0220E 001
ALPHA 125	326446	9340	8761	14	0160S	0220E 011
ALPHA 126	326447	9340	8762	14	0160S	0220E 011
ALPHA 127	326448	9340	8763	14	0160S	0220E 011
ALPHA 128	326449	9340	8764	14	0160S	0220E 013
ALPHA 129	326450	9340	8765	14	0160S	0220E 013
ALPHA 130	326451	9340	8766	14	0160S	0220E 013
ALPHA 131	326452	9340	8767	14	0160S	0220E 013
ALPHA 27	340653	960617174		14	0160S	0220E 023
ALPHA 28	340654	960617175		14	0160S	0220E 023
ALPHA 29	340655	960617176		14	0160S	0220E 023
ALPHA 30	340656	960617177		14	0160S	0220E 023
ALPHA 35	340657	960617178		14	0160S	0220E 023
ALPHA 41	340658	960617179		14	0160S	0220E 023
ALPHA 42	340659	960617180		14	0160S	0220E 023
ALPHA 43	340660	960617181		14	0160S	0220E 023
ALPHA 44	340661	960617182		14	0160S	0220E 023
ALPHA 56	340662	960617183		14	0160S	0220E 023
ALPHA 57	340663	960617184		14	0160S	0220E 023
ALPHA 58	340664	960617185		14	0160S	0220E 023
ALPHA 59	340665	960617186		14	0160S	0220E 023
ALPHA 60	340666	960617187		14	0160S	0220E 023

TOTAL CLAIMS THIS PAGE

*some claims may extend into adjacent Townships, Ranges or Sections

28

PHOENIX, ARIZONA

2000 AUG 23 P 1:42

RECEIVED
BLM AZ STATE OFFICE

Exhibit A

CLAIM NAME AND NUMBER	BLM Serial #	COCHISE COUNTY RECEPTION NUMBER OR BOOK / PAGE		TOWNSHIP, RANGE SECTION*		
				Mr Twn	Rng	Sec
ALPHA #1	21945	523	351	14	0160S	0220E 025
ALPHA #2	21946	523	352	14	0160S	0220E 025
ALPHA #3	21947	523	353	14	0160S	0220E 025
ALPHA #4	21948	523	354	14	0160S	0220E 025
ALPHA #5A	351064	990100578		14	0160S	0220E 025
ALPHA #6	21950	523	356	14	0160S	0220E 024
ALPHA #7	21951	523	357	14	0160S	0220E 024
ALPHA #8	21952	523	358	14	0160S	0220E 024
ALPHA #9	21953	523	359	14	0160S	0220E 024
ALPHA #10	21954	523	360	14	0160S	0220E 024
ALPHA #11	21955	523	361	14	0160S	0220E 024
ALPHA #12	21956	523	362	14	0160S	0220E 024
ALPHA #13	21957	523	363	14	0160S	0220E 024
ALPHA #15	21959	523	365	14	0160S	0220E 024
ALPHA #16	21960	523	366	14	0160S	0220E 024
ALPHA #17	21961	523	367	14	0160S	0220E 024
ALPHA #18	21962	523	400	14	0160S	0220E 024
ALPHA #19	21963	523	368	14	0160S	0220E 024
ALPHA #20	21964	523	369	14	0160S	0220E 024
ALPHA #22	21966	523	371	14	0160S	0220E 026
ALPHA #23	21967	523	372	14	0160S	0220E 026
ALPHA #24	21968	523	373	14	0160S	0220E 023
ALPHA #25	21969	523	374	14	0160S	0220E 023
ALPHA #26	21970	523	375	14	0160S	0220E 023
ALPHA #31	21975	523	381	14	0160S	0220E 023
ALPHA #32	21976	523	382	14	0160S	0220E 023
ALPHA #33	21977	523	383	14	0160S	0220E 023
ALPHA 34 A	324360	920820585		14	0160S	0220E 023
ALPHA #36	21980	523	686	14	0160S	0220E 025
ALPHA #37	21981	523	387	14	0160S	0220E 025
ALPHA #38	21982	523	388	14	0160S	0220E 025
ALPHA #39	21983	523	389	14	0160S	0220E 025
ALPHA #40	21984	523	390	14	0160S	0220E 025
ALPHA #45	21989	523	395	14	0160S	0220E 025
ALPHA #46	21990	523	396	14	0160S	0220E 025
ALPHA #49	21991	523	397	14	0160S	0220E 025
ALPHA #50	21992	523	398	14	0160S	0220E 025
ALPHA #51	21993	523	399	14	0160S	0220E 025
ALPHA 52 A	324361	920820587		14	0160S	0220E 026

TOTAL CLAIMS THIS PAGE

39

*some claims may extend into adjacent Townships, Ranges or Sections

RECEIVED
 BLM AZ STATE OFFICE
 2010 AUG 23 P 1:42
 TULIX, ARIZONA

DELTA EXPLORATION HOLDINGS L.L.C.

MINERAL EXPLORATION - LAND DEVELOPMENT - WATER MANAGEMENT

August 23, 2010

Bureau of Land Management
Arizona State Office
222 N. Central Avenue
Phoenix, AZ 85004-2203

Re: The year of 2011

Maintenance Fees for Lode Mining Claims and Change of Address

Dear Sir:

Enclosed please find a notice of payment of the year 2011 maintenance fees along with "Exhibit A" listing 128 claims in the amount of \$17,920.00.

Please return to me a BLM date-stamped original along with receipts so that I can record the notice in the County Recorders office.

Return to: Delta Exploration Holdings, L.L.C.
Attn: Kevin Sullivan
3950 West Woodridge Drive
Glendale, Arizona 85308

Please note; if you have not already done so, can you please change the address of Delta Exploration Holdings, L.L.C., to that of the address above.

Please call on (602) 818 6888 prior to August 29, 2010 if you have any questions.

Sincerely,



Kevin Sullivan
Manager
Delta Exploration Holdings L.L.C.

RECEIVED
BLM AZ STATE OFFICE
2010 AUG 23 P 1:42
PHOENIX, ARIZONA

DELTA EXPLORATION HOLDINGS L.L.C.

MINERAL EXPLORATION - LAND DEVELOPMENT - WATER MANAGEMENT

August 23, 2010

Bureau of Land Management
Arizona State Office
222 N. Central Avenue
Phoenix, AZ 85004-2203

RECEIVED
BLM AZ STATE OFFICE
2010 AUG 23 P 1:42
PHOENIX, ARIZONA

Re: Payment of Annual Maintenance Fee 2011
Tex, Prospect, Tallships and Alpha Claims AMC et al.


Gentlemen:

This will serve as notice that Kevin Sullivan, whose address for the purposes of this filing, is 3950 West Woodridge Drive, Glendale, Arizona, is the manager of Delta Exploration Holdings L.L.C., and intends to hold the mining claims described in Exhibit A attached hereto for the assessment year ending at 12 o'clock, noon, on September 1, 2011 by payment of the annual maintenance fess of \$140 per claim. Payment of such amount is made herewith for such assessment year for each of the claims the name and BLM Serial number of which, and the book and page or index number of recording of the location notice in the official records of Cochise County, Arizona, of which is set forth on Exhibit A attached hereto and by this reference incorporated herein,

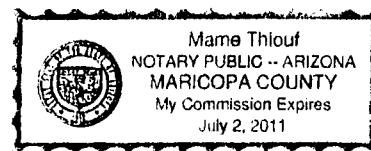

Kevin Sullivan, Manager
Delta Exploration Holdings, L.L.C.

State of Arizona)
County of Maricopa) ss

The foregoing instrument was acknowledged before me on August 23, 2010
by Kevin Sullivan.


Notary Public

My commission expires: July 2, 2011



United States Department of the Interior
Bureau of Land Management
 LANDS/RECREATION & PLANNING
 ONE N CENTRAL AVE
 PHOENIX, AZ 85004 -2203
 Phone:

Receipt

No: 2197543

Transaction #: 2267418	
Date of Transaction: 08/23/2010	
CUSTOMER:	DELTA EXPLORATION HOLDINGS, LLC 3950 W WOODRIDGE DR GLENDALE, AZ 85308-4127 US

RECEIVED INTO COMPUTER
 SEP 02 2010

LINE #	QTY	DESCRIPTION	REMARKS	UNIT PRICE	TOTAL
1	1.00	LOCATABLE MINERALS / MINING CLAIMS-NOT NEW-UNADJUD, ONE AUTH NO. ONLY / MINING CLAIM MONEY RECEIVED CASES: AMC341978/\$17920.00	MAINT FEE PYMNT (128) 2011	- n/a -	17920.00
TOTAL:					\$17,920.00

PAYMENT INFORMATION			
1	AMOUNT:	17920.00	POSTMARKED: N/A
	TYPE:	CHECK	RECEIVED: 08/23/2010
	CHECK NO:	1082	
	NAME:	DELTA EXPLORATION HOLDINGS, LLC 3950 W WOODRIDGE DR GLENDALE AZ 85308-4127 US	

REMARKS

This receipt was generated by the automated BLM Collections and Billing System and is a paper representation of a portion of the official electronic record contained therein.

DELTA EXPLORATION HOLDINGS L.L.C.

MINERAL EXPLORATION - LAND DEVELOPMENT - WATER MANAGEMENT

AMC 73353
326382
351062
341966
21945
324360
340653
341334
351062

August 22, 2009

Bureau of Land Management
Arizona State Office
222 N. Central Avenue
Phoenix, AZ 85004-2203

Re: The year of 2009 / 2010

Maintenance Fees for Lode Mining Claims

Dear Sir:

Enclosed please find a notice of payment of the year 2009 / 2010 maintenance fees along with "Exhibit A" listing 128 claims in the amount of \$17,920.00.

Please return to me a BLM date-stamped original along with receipts so that I can record the notice in the County Recorders office.

Return to: Delta Exploration Holdings, L.L.C.
c/o Kevin Sullivan
3950 West Woodridge Drive
Glendale, Arizona 85308

Please call on (602) 818 6888 prior to August 29, 2007 if you have any questions.

Sincerely,



Kevin Sullivan
Manager
Delta Exploration Holdings L.L.C.

RECEIVED
BLM AZ STATE OFFICE
2009 AUG 17 P 4: 04
PHOENIX, ARIZONA



DELTA EXPLORATION HOLDINGS L.L.C.

MINERAL EXPLORATION - LAND DEVELOPMENT - WATER MANAGEMENT

August 22, 2009

Bureau of Land Management
Arizona State Office
222 N. Central Avenue
Phoenix, AZ 85004-2203

RECEIVED
BLM AZ STATE OFFICE
2009 AUG 17 P 4: 04
PHOENIX, ARIZONA

Re: Payment of Annual Maintenance Fee 2009/2010
Tex, Prospect, Tallships and Alpha Claims AMC et al.

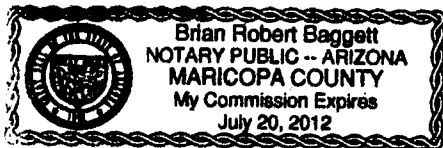
Gentlemen:

This will serve as notice that Kevin Sullivan, whose address for the purposes of this filing, is 3950 West Woodridge Drive, Glendale, Arizona, is the manager of Delta Exploration Holdings L.L.C., and intends to hold the mining claims described in Exhibit A attached hereto for the assessment year ending at 12 o'clock, noon, on September 1, 2010 by payment of the annual maintenance fess of \$140 per claim. Payment of such amount is made herewith for such assessment year for each of the claims the name and BLM Serial number of which, and the book and page or index number of recording of the location notice in the official records of Cochise County, Arizona, of which is set forth on Exhibit A attached hereto and by this reference incorporated herein,

Kevin Sullivan, Manager
Delta Exploration Holdings, L.L.C.

State of Arizona)
County of Maricopa) ss

The foregoing instrument was acknowledged before me on Aug 13, 2009
by Kevin Sullivan.


Notary Public

My commission expires:

July 20, 2012

Exhibit A

CLAIM NAME AND NUMBER	BLM Serial #	COCHISE COUNTY RECEPTION NUMBER OR BOOK / PAGE	TOWNSHIP, RANGE SECTION* Mr Twn Rng Sec
ALPHA #1	21945	523 351	14 0160S 0220E 025
ALPHA #2	21946	523 352	14 0160S 0220E 025
ALPHA #3	21947	523 353	14 0160S 0220E 025
ALPHA #4	21948	523 354	14 0160S 0220E 025
ALPHA #5A	351064	990100578	14 0160S 0220E 025
ALPHA #6	21950	523 356	14 0160S 0220E 024
ALPHA #7	21951	523 357	14 0160S 0220E 024
ALPHA #8	21952	523 358	14 0160S 0220E 024
ALPHA #9	21953	523 359	14 0160S 0220E 024
ALPHA #10	21954	523 360	14 0160S 0220E 024
ALPHA #11	21955	523 361	14 0160S 0220E 024
ALPHA #12	21956	523 362	14 0160S 0220E 024
ALPHA #13	21957	523 363	14 0160S 0220E 024
ALPHA #15	21959	523 365	14 0160S 0220E 024
ALPHA #16	21960	523 366	14 0160S 0220E 024
ALPHA #17	21961	523 367	14 0160S 0220E 024
ALPHA #18	21962	523 400	14 0160S 0220E 024
ALPHA #19	21963	523 368	14 0160S 0220E 024
ALPHA #20	21964	523 369	14 0160S 0220E 024
ALPHA #22	21966	523 371	14 0160S 0220E 026
ALPHA #23	21967	523 372	14 0160S 0220E 026
ALPHA #24	21968	523 373	14 0160S 0220E 023
ALPHA #25	21969	523 374	14 0160S 0220E 023
ALPHA #26	21970	523 375	14 0160S 0220E 023
ALPHA #31	21975	523 381	14 0160S 0220E 023
ALPHA #32	21976	523 382	14 0160S 0220E 023
ALPHA #33	21977	523 383	14 0160S 0220E 023
ALPHA 34 A	324360	920820585	14 0160S 0220E 023
ALPHA #36	21980	523 686	14 0160S 0220E 025
ALPHA #37	21981	523 387	14 0160S 0220E 025
ALPHA #38	21982	523 388	14 0160S 0220E 025
ALPHA #39	21983	523 389	14 0160S 0220E 025
ALPHA #40	21984	523 390	14 0160S 0220E 025
ALPHA #45	21989	523 395	14 0160S 0220E 025
ALPHA #46	21990	523 396	14 0160S 0220E 025
ALPHA #49	21991	523 397	14 0160S 0220E 025
ALPHA #50	21992	523 398	14 0160S 0220E 025
ALPHA #51	21993	523 399	14 0160S 0220E 025
ALPHA 52 A	324361	920820587	14 0160S 0220E 026

TOTAL CLAIMS THIS PAGE

*some claims may extend into adjacent Townships, Ranges or Sections

39 SC

RECEIVED
BLM STATE OFFICE
2009 AUG 17 P 11: 04

Exhibit A (continued)

CLAIM NAME AND NUMBER	BLM Serial #	COCHISE COUNTY RECEPTION NUMBER OR BOOK / PAGE		TOWNSHIP, RANGE SECTION*
				Mr Twn Rng Sec
ALPHA 118	326439	9340	8754	14 0160S 0220E 001
ALPHA 119	326440	9340	8755	14 0160S 0220E 001
ALPHA 120	326441	9340	8756	14 0160S 0220E 001
ALPHA 121	326442	9340	8757	14 0160S 0220E 001
ALPHA 122	326443	9340	8758	14 0160S 0220E 001
ALPHA 123	326444	9340	8759	14 0160S 0220E 001
ALPHA 124	326445	9340	8760	14 0160S 0220E 001
ALPHA 125	326446	9340	8761	14 0160S 0220E 011
ALPHA 126	326447	9340	8762	14 0160S 0220E 011
ALPHA 127	326448	9340	8763	14 0160S 0220E 011
ALPHA 128	326449	9340	8764	14 0160S 0220E 013
ALPHA 129	326450	9340	8765	14 0160S 0220E 013
ALPHA 130	326451	9340	8766	14 0160S 0220E 013
ALPHA 131	326452	9340	8767	14 0160S 0220E 013
ALPHA 27	340653	960617174		14 0160S 0220E 023
ALPHA 28	340654	960617175		14 0160S 0220E 023
ALPHA 29	340655	960617176		14 0160S 0220E 023
ALPHA 30	340656	960617177		14 0160S 0220E 023
ALPHA 35	340657	960617178		14 0160S 0220E 023
ALPHA 41	340658	960617179		14 0160S 0220E 023
ALPHA 42	340659	960617180		14 0160S 0220E 023
ALPHA 43	340660	960617181		14 0160S 0220E 023
ALPHA 44	340661	960617182		14 0160S 0220E 023
ALPHA 56	340662	960617183		14 0160S 0220E 023
ALPHA 57	340663	960617184		14 0160S 0220E 023
ALPHA 58	340664	960617185		14 0160S 0220E 023
ALPHA 59	340665	960617186		14 0160S 0220E 023
ALPHA 60	340666	960617187		14 0160S 0220E 023

TOTAL CLAIMS THIS PAGE

*some claims may extend into adjacent Townships, Ranges or Sections

28

SC

RECEIVED
TAMAZ STATE OFFICE
2009 AUG 17 P 4: 04
PHOENIX, ARIZONA

Exhibit A (continued).

CLAIM NAME AND NUMBER	BLM Serial #	COCHISE COUNTY RECEPTION NUMBER OR BOOK / PAGE	TOWNSHIP, RANGE SECTION* Mr Twn Rng Sec
TALLSHIP 5-A	341334	96-0923783	14 0160S 0220E 013
TALLSHIP 7-A	341335	96-0923784	14 0160S 0220E 013
TALLSHIP 8-A	341336	96-0923785	14 0160S 0220E 013
TALLSHIP 9-A	341337	96-0923786	14 0160S 0220E 012
TALLSHIP 10-A	341338	96-0923787	14 0160S 0220E 012
TALLSHIP B-1	341339	96-0923788	14 0160S 0220E 012
TALLSHIP B-2	341340	96-0923789	14 0160S 0220E 012
TALLSHIP B-3	341341	96-0923790	14 0160S 0220E 012
TALLSHIP B-4	341342	96-0923791	14 0160S 0220E 012
TALLSHIP B-5	341343	96-0923792	14 0160S 0220E 012
TALLSHIP B-6	341344	96-0923793	14 0160S 0220E 013
TALLSHIP B-7	341345	96-0923794	14 0160S 0220E 013
TALLSHIP B-8	351062	99-0100579	14 0160S 0220E 013
TALLSHIP B-9	351063	99-0100580	14 0160S 0220E 013
TALLSHIP B10	341968	96-1028711	14 0160S 0220E 013
TALLSHIP #C-1	73414	1125 441	14 0160S 0220E 013
TALLSHIP #C-2	73415	1125 443	14 0160S 0220E 024
TALLSHIP #C-3	73416	1125 445	14 0160S 0220E 013
TALLSHIP #C-4	73417	1125 447	14 0160S 0220E 024
TALLSHIP #C-5	73418	1125 449	14 0160S 0220E 013
TALLSHIP #C-6	73419	1125 451	14 0160S 0220E 024
TALLSHIP #C-7	73420	1125 453	14 0160S 0220E 013
PROSPECT 1	341969	96-1028712	14 0150S 0220E 035
PROSPECT 2	341970	96-1028713	14 0150S 0220E 035
PROSPECT 3	341971	96-1028714	14 0150S 0220E 035
PROSPECT 4	341972	96-1028715	14 0150S 0220E 035
PROSPECT 5	341973	96-1028716	14 0150S 0220E 035
PROSPECT 6	341974	96-1028717	14 0150S 0220E 035
PROSPECT 7A	341975	96-1028718	14 0150S 0220E 035
PROSPECT 8A	341976	96-1028719	14 0150S 0220E 035
PROSPECT 9	341977	96-1028720	14 0150S 0220E 035

TOTAL CLAIMS THIS PAGE

*some claims may extend into adjacent Townships, Ranges or Sections

31
SC

RECEIVED
BLM AZ STATE OFFICE
2009 AUG 17 P 11:04
TUCSON, ARIZONA

Exhibit A (continued)

CLAIM NAME AND NUMBER	BLM Serial #	COCHISE COUNTY RECEPTION NUMBER OR BOOK / PAGE	TOWNSHIP, RANGE SECTION* Mr Twn Rng Sec
TEX 1	341978	96-1028721	14 0150S 0230E 031
TEX 2	341979	96-1028722	14 0160S 0220E 001
TEX 3	341980	96-1028723	14 0150S 0230E 031
TEX 4	341981	96-1028724	14 0160S 0230E 006
TEX 5	341982	96-1028725	14 0150S 0230E 031
TEX 6	341983	96-1028726	14 0160S 0230E 006
TEX 7	341984	96-1028727	14 0150S 0230E 031
TEX 8	341985	96-1028728	14 0160S 0230E 006
TEX 9	341986	96-1028729	14 0150S 0230E 031
TEX 10	341987	96-1028730	14 0160S 0230E 006
TEX 11	✓341346	96-0923777	14 0150S 0230E 031
TEX 12	✓341988	96-1028731	14 0160S 0230E 006
TEX 13	✓341347	96-0923788	14 0160S 0230E 006
TEX 14	✓341989	96-1028732	14 0160S 0230E 005
TEX 15	✓341990	96-1028733	14 0160S 0220E 001
TEX 16	✓341348	96-0923779	14 0160S 0220E 001
TEX 17	✓341991	96-1028734	14 0160S 0230E 006
TEX 18	✓341349	96-0923780	14 0160S 0230E 006
TEX 19	341992	96-1028735	14 0160S 0230E 006
TEX 20	341993	96-1028736	14 0160S 0230E 006
TEX 21	341994	96-1028737	14 0160S 0230E 006
TEX 22	341995	96-1028738	14 0160S 0230E 006
TEX 23	341996	96-1028739	14 0160S 0230E 006
TEX 24	341997	96-1028740	14 0160S 0230E 006
TEX 25	341998	96-1028741	14 0160S 0230E 006
TEX 26	341999	96-1028742	14 0160S 0230E 006
TEX 27	342000	96-1028743	14 0160S 0230E 005
TEX 28	342001	96-1028744	14 0160S 0230E 005
TEX 29	✓341350	96-0923781	14 0160S 0230E 006
TEX 30	✓341351	96-0923782	14 0150S 0230E 031

TOTAL CLAIMS THIS PAGE

*some claims may extend into adjacent Townships, Ranges or Sections

TOTAL CLAIMS FOR EXHIBIT A

30
SC
128
SC

RECEIVED
MAY STATE OFFICE
2009 AUG 17 P 4: 04
PHOENIX, ARIZONA

United States Department of the Interior
Bureau of Land Management
 BUSINESS & SUPPORT SVCS DIV
 ONE N CENTRAL AVE SUITE 800
 PHOENIX, AZ 85004 -4427
 Phone: (602) 417-9200

Receipt

No: 1979771

Transaction #: 2043802	
Date of Transaction: 08/17/2009	
CUSTOMER:	DELTA EXPLORATION HOLDINGS, LLC 3950 W WOODRIDGE DR GLENDALE, AZ 85308-4127 US

LINE #	QTY	DESCRIPTION	REMARKS	UNIT PRICE	TOTAL
1	1.00	LOCATABLE MINERALS / MINING CLAIMS-NOT NEW-UNADJUD, ONE AUTH NO. ONLY / MINING CLAIM MONEY RECEIVED CASES: AMC21945/\$17920.00	MAINT (128)	- n/a -	17920.00
TOTAL:					\$17,920.00

PAYMENT INFORMATION			
1	AMOUNT:	17920.00	POSTMARKED: N/A
	TYPE:	CHECK	RECEIVED: 08/17/2009
	CHECK NO:	1153	
	NAME:	DELTA EXPLORATION HOLDINGS, LLC 3950 W WOODRIDGE DR GLENDALE AZ 85308-4127 US	

REMARKS

This receipt was generated by the automated BLM Collections and Billing System and is a paper representation of a portion of the official electronic record contained therein.

DELTA EXPLORATION HOLDINGS L.L.C.

MINERAL EXPLORATION - LAND DEVELOPMENT - WATER MANAGEMENT

AMC 21445
AMC 351062
AMC 324360
AMC 326382
AMC 340653
AMC 341334
AMC 341966
AMC 351062
AMC 43353

August 21, 2008

Bureau of Land Management
Arizona State Office
222 N. Central Avenue
Phoenix, AZ 85004-2203

Re: The year of 2009

Maintenance Fees for Lode Mining Claims

Dear Sir:

Enclosed please find a notice of payment of the year 2008 / 2009 maintenance fees along with "Exhibit A" listing 128 claims in the amount of \$16,000.00.

Please return to me a BLM date-stamped original along with receipts so that I can record the notice in the County Recorders office.

Return to: Delta Exploration Holdings, L.L.C.
c/o Kevin L. Sullivan
3950 West Woodridge Drive
Glendale, Arizona 85308

Please call on (602) 818 6888 prior to August 29, 2007 if you have any questions.

Sincerely,



Kevin L. Sullivan
Manager
Delta Exploration Holdings L.L.C.

RECEIVED
BLM AZ STATE OFFICE
2008 AUG 21 A 10: 23
PHOENIX, ARIZONA

SEP 10 '08 TES

ENTERED INTO COMPUTER

SEP 10 '08

3950 West Woodridge Drive, Glendale, Arizona 85308

E-Mail: ksullivan3950@msn.com

Phone: (602) 818 6888

FAX (602) 547-2299

1767240

DELTA EXPLORATION HOLDINGS L.L.C.

MINERAL EXPLORATION - LAND DEVELOPMENT - WATER MANAGEMENT

August 21, 2008

Bureau of Land Management
Arizona State Office
222 N. Central Avenue
Phoenix, AZ 85004-2203

RECEIVED
BLM AZ STATE OFFICE
2008 AUG 21 A 10: 23
PHOENIX, ARIZONA

Re: Payment of Annual Maintenance Fee 2008/2009
Tex, Prospect, Tallships and Alpha Claims AMC et al.

Gentlemen:

This will serve as notice that Kevin L. Sullivan, whose address for the purposes of this filing, is 3950 West Woodridge Drive, Glendale, Arizona, 85308 is a manager of Delta Exploration Holdings L.L.C., and intends to hold the mining claims described in Exhibit A attached hereto for the assessment year ending at 12 o'clock, noon, on September 1, 2009 by payment of the annual maintenance fess of \$125 per claim. Payment of such amount is made herewith for such assessment year for each of the claims the name and BLM Serial number of which, and the book and page or index number of recording of the location notice in the official records of Cochise County, Arizona, of which is set forth on Exhibit A attached hereto and by this reference incorporated herein,


Kevin L. Sullivan, Manager
Delta Exploration Holdings, L.L.C.

State of Arizona)
County of Maricopa) ss

The foregoing instrument was acknowledged before me on Aug 21, 2008
By Kevin L Sullivan.




Notary Public

My commission expires:

June 18, 2012

Exhibit A

CLAIM NAME AND NUMBER	BLM Serial #	COCHISE COUNTY RECEPTION NUMBER OR BOOK / PAGE		TOWNSHIP, RANGE SECTION*		
				Mr	Rng	Sec
ALPHA #1	21945	523	351	14	0160S 0220E	025
ALPHA #2	21946	523	352	14	0160S 0220E	025
ALPHA #3	21947	523	353	14	0160S 0220E	025
ALPHA #4	21948	523	354	14	0160S 0220E	025
ALPHA #5A	351064	990100578		14	0160S 0220E	025
ALPHA #6	21950	523	356	14	0160S 0220E	024
ALPHA #7	21951	523	357	14	0160S 0220E	024
ALPHA #8	21952	523	358	14	0160S 0220E	024
ALPHA #9	21953	523	359	14	0160S 0220E	024
ALPHA #10	21954	523	360	14	0160S 0220E	024
ALPHA #11	21955	523	361	14	0160S 0220E	024
ALPHA #12	21956	523	362	14	0160S 0220E	024
ALPHA #13	21957	523	363	14	0160S 0220E	024
ALPHA #15	21959	523	365	14	0160S 0220E	024
ALPHA #16	21960	523	366	14	0160S 0220E	024
ALPHA #17	21961	523	367	14	0160S 0220E	024
ALPHA #18	21962	523	400	14	0160S 0220E	024
ALPHA #19	21963	523	368	14	0160S 0220E	024
ALPHA #20	21964	523	369	14	0160S 0220E	024
ALPHA #22	21966	523	371	14	0160S 0220E	026
ALPHA #23	21967	523	372	14	0160S 0220E	026
ALPHA #24	21968	523	373	14	0160S 0220E	023
ALPHA #25	21969	523	374	14	0160S 0220E	023
ALPHA #26	21970	523	375	14	0160S 0220E	023
ALPHA #31	21975	523	381	14	0160S 0220E	023
ALPHA #32	21976	523	382	14	0160S 0220E	023
ALPHA #33	21977	523	383	14	0160S 0220E	023
ALPHA 34 A	324360	920820585		14	0160S 0220E	025
ALPHA #36	21980	523	686	14	0160S 0220E	025
ALPHA #37	21981	523	387	14	0160S 0220E	025
ALPHA #38	21982	523	388	14	0160S 0220E	025
ALPHA #39	21983	523	389	14	0160S 0220E	025
ALPHA #40	21984	523	390	14	0160S 0220E	025
ALPHA #45	21989	523	395	14	0160S 0220E	025
ALPHA #46	21990	523	396	14	0160S 0220E	025
ALPHA #49	21991	523	397	14	0160S 0220E	025
ALPHA #50	21992	523	398	14	0160S 0220E	025
ALPHA #51	21993	523	399	14	0160S 0220E	025
ALPHA 52 A	324361	920820587		14	0160S 0220E	026

TOTAL CLAIMS THIS PAGE

39

*some claims may extend into adjacent Townships, Ranges or Sections

RECEIVED
 BLM AZ STATE OFFICE
 2008 AUG 21 A 10: 23

Exhibit A (continued)

CLAIM NAME AND NUMBER	BLM Serial #	COCHISE COUNTY RECEPTION NUMBER OR BOOK / PAGE		TOWNSHIP, RANGE SECTION*		
				Mr	Twn	Rng
ALPHA 118	326439	9340	8754	14	0160S	0220E 001
ALPHA 119	326440	9340	8755	14	0160S	0220E 001
ALPHA 120	326441	9340	8756	14	0160S	0220E 001
ALPHA 121	326442	9340	8757	14	0160S	0220E 001
ALPHA 122	326443	9340	8758	14	0160S	0220E 001
ALPHA 123	326444	9340	8759	14	0160S	0220E 001
ALPHA 124	326445	9340	8760	14	0160S	0220E 001
ALPHA 125	326446	9340	8761	14	0160S	0220E 011
ALPHA 126	326447	9340	8762	14	0160S	0220E 011
ALPHA 127	326448	9340	8763	14	0160S	0220E 011
ALPHA 128	326449	9340	8764	14	0160S	0220E 013
ALPHA 129	326450	9340	8765	14	0160S	0220E 013
ALPHA 130	326451	9340	8766	14	0160S	0220E 013
ALPHA 131	326452	9340	8767	14	0160S	0220E 013
ALPHA 27	340653	960617174		14	0160S	0220E 023
ALPHA 28	340654	960617175		14	0160S	0220E 023
ALPHA 29	340655	960617176		14	0160S	0220E 023
ALPHA 30	340656	960617177		14	0160S	0220E 023
ALPHA 35	340657	960617178		14	0160S	0220E 023
ALPHA 41	340658	960617179		14	0160S	0220E 023
ALPHA 42	340659	960617180		14	0160S	0220E 023
ALPHA 43	340660	960617181		14	0160S	0220E 023
ALPHA 44	340661	960617182		14	0160S	0220E 023
ALPHA 56	340662	960617183		14	0160S	0220E 023
ALPHA 57	340663	960617184		14	0160S	0220E 023
ALPHA 58	340664	960617185		14	0160S	0220E 023
ALPHA 59	340665	960617186		14	0160S	0220E 023
ALPHA 60	340666	960617187		14	0160S	0220E 023

TOTAL CLAIMS THIS PAGE
 *some claims may extend into adjacent Townships, Ranges or Sections

28

RECEIVED
 BLM AZ STATE OFFICE
 2008 AUG 21 A 10:23
 PHOENIX, ARIZONA

Exhibit A (continued)

CLAIM NAME AND NUMBER	BLM Serial #	COCHISE COUNTY RECEPTION NUMBER OR BOOK / PAGE		TOWNSHIP, RANGE SECTION*		
				Mr Twn	Rng	Sec
TALLSHIP 5-A	341334	96-0923783		14	0160S	0220E 013
TALLSHIP 7-A	341335	96-0923784		14	0160S	0220E 013
TALLSHIP 8-A	341336	96-0923785		14	0160S	0220E 013
TALLSHIP 9-A	341337	96-0923786		14	0160S	0220E 012
TALLSHIP 10-A	341338	96-0923787		14	0160S	0220E 012
TALLSHIP B-1	341339	96-0923788		14	0160S	0220E 012
TALLSHIP B-2	341340	96-0923789		14	0160S	0220E 012
TALLSHIP B-3	341341	96-0923790		14	0160S	0220E 012
TALLSHIP B-4	341342	96-0923791		14	0160S	0220E 012
TALLSHIP B-5	341343	96-0923792		14	0160S	0220E 012
TALLSHIP B-6	341344	96-0923793		14	0160S	0220E 013
TALLSHIP B-7	341345	96-0923794		14	0160S	0220E 013
TALLSHIP B-8	351062	99-0100579		14	0160S	0220E 013
TALLSHIP B-9	351063	99-0100580		14	0160S	0220E 013
TALLSHIP B10	341968	96-1028711		14	0160S	0220E 013
TALLSHIP #C-1	73414	1125	441	14	0160S	0220E 013
TALLSHIP #C-2	73415	1125	443	14	0160S	0220E 024
TALLSHIP #C-3	73416	1125	445	14	0160S	0220E 013
TALLSHIP #C-4	73417	1125	447	14	0160S	0220E 024
TALLSHIP #C-5	73418	1125	449	14	0160S	0220E 013
TALLSHIP #C-6	73419	1125	451	14	0160S	0220E 024
TALLSHIP #C-7	73420	1125	453	14	0160S	0220E 013
PROSPECT 1	341969	96-1028712		14	0150S	0220E 035
PROSPECT 2	341970	96-1028713		14	0150S	0220E 035
PROSPECT 3	341971	96-1028714		14	0150S	0220E 035
PROSPECT 4	341972	96-1028715		14	0150S	0220E 035
PROSPECT 5	341973	96-1028716		14	0150S	0220E 035
PROSPECT 6	341974	96-1028717		14	0150S	0220E 035
PROSPECT 7A	341975	96-1028718		14	0150S	0220E 035
PROSPECT 8A	341976	96-1028719		14	0150S	0220E 035
PROSPECT 9	341977	96-1028720		14	0150S	0220E 035

TOTAL CLAIMS THIS PAGE

*some claims may extend into adjacent Townships, Ranges or Sections

31

PHOENIX, ARIZONA

2008 AUG 21 A 10:23

RECEIVED
BLM AZ STATE OFFICE

Exhibit A (continued)

CLAIM NAME AND NUMBER	BLM Serial #	COCHISE COUNTY RECEPTION NUMBER OR BOOK / PAGE	TOWNSHIP, RANGE SECTION*		
			Mr	Twn	Rng Sec
TEX 1	341978	96-1028721	14	0150S	0230E 031
TEX 2	341979	96-1028722	14	0160S	0220E 001
TEX 3	341980	96-1028723	14	0150S	0230E 031
TEX 4	341981	96-1028724	14	0160S	0230E 006
TEX 5	341982	96-1028725	14	0150S	0230E 031
TEX 6	341983	96-1028726	14	0160S	0230E 006
TEX 7	341984	96-1028727	14	0150S	0230E 031
TEX 8	341985	96-1028728	14	0160S	0230E 006
TEX 9	341986	96-1028729	14	0150S	0230E 031
TEX 10	341987	96-1028730	14	0160S	0230E 006
TEX 11	341346	96-0923777	14	0150S	0230E 031
TEX 12	341988	96-1028731	14	0160S	0230E 006
TEX 13	341347	96-0923788	14	0160S	0230E 006
TEX 14	341989	96-1028732	14	0160S	0230E 005
TEX 15	341990	96-1028733	14	0160S	0220E 001
TEX 16	341348	96-0923779	14	0160S	0220E 001
TEX 17	341991	96-1028734	14	0160S	0230E 006
TEX 18	341349	96-0923780	14	0160S	0230E 006
TEX 19	341992	96-1028735	14	0160S	0230E 006
TEX 20	341993	96-1028736	14	0160S	0230E 006
TEX 21	341994	96-1028737	14	0160S	0230E 006
TEX 22	341995	96-1028738	14	0160S	0230E 006
TEX 23	341996	96-1028739	14	0160S	0230E 006
TEX 24	341997	96-1028740	14	0160S	0230E 006
TEX 25	341998	96-1028741	14	0160S	0230E 006
TEX 26	341999	96-1028742	14	0160S	0230E 006
TEX 27	342000	96-1028743	14	0160S	0230E 005
TEX 28	342001	96-1028744	14	0160S	0230E 005
TEX 29	341350	96-0923781	14	0160S	0230E 006
TEX 30	341351	96-0923782	14	0150S	0230E 031

TOTAL CLAIMS THIS PAGE 30
 *some claims may extend into adjacent Townships, Ranges or Sections

TOTAL CLAIMS FOR EXHIBIT A 128

RECEIVED
 BLM AZ STATE OFFICE
 2008 AUG 21 A 10: 23
 PHOENIX, ARIZONA

United States Department of the Interior

Bureau of Land Management
 BUSINESS & SUPPORT SVCS DIV
 ONE N CENTRAL AVE SUITE 800
 PHOENIX, AZ 85004 -4427
 Phone: (602) 417-9200

Receipt

No: 1767240

Transaction #: 1824875
Date of Transaction: 08/21/2008

CUSTOMER: DELTA EXPLORATION HOLDING LLC
 3950 W WOODRIDGE DR
 GLENDALE, AZ 85308

LINE #	QTY	DESCRIPTION	REMARKS	UNIT PRICE	TOTAL
1	1.00	LOCATABLE MINERALS / MINING CLAIMS-NOT NEW-UNADJUD, ONE AUTH NO. ONLY / MINING CLAIM MONEY RECEIVED (455) CASES: AMC21945/\$16000.00	MAINT 2009/128	- n/a -	16000.00
TOTAL:					\$16,000.00

PAYMENT INFORMATION

1	AMOUNT:	\$16,000.00	POSTMARKED:	N/A
	TYPE:	CHECK	RECEIVED:	08/21/2008
	CHECK NO:	1042		
	NAME:	THE SULLIVAN TRUST AGREEMENT 19999 W FAWNY LN CASA GRANDE AZ 85222		

REMARKS

This receipt was generated by the automated BLM Collections and Billing System and is a paper representation of a portion of the official electronic record contained therein.

DELTA EXPLORATION HOLDINGS L.L.C.

MINERAL EXPLORATION - LAND DEVELOPMENT - WATER MANAGEMENT

~~AME 35106A~~ AME 35106A

340653
341966
341334
73353

21945
324360
326382

August 24, 2007

Bureau of Land Management
Arizona State Office
222 N. Central Avenue
Phoenix, AZ 85004-2203

Re: The year of 2007 / 2008

Maintenance Fees for Lode Mining Claims

Dear Sir:

Enclosed please find a notice of payment of the year 2007 / 2008 maintenance fees along with "Exhibit A" listing 128 claims in the amount of \$16,000.00.

Please return to me a BLM date-stamped original along with receipts so that I can record the notice in the County Recorders office.

Return to: Delta Exploration Holdings, L.L.C.
c/o Kevin Sullivan
3959 West Woodridge Drive
Glendale, Arizona 85308

Please call on (602) 818 6888 prior to August 29, 2007 if you have any questions.

Sincerely,



Kevin Sullivan
Manager
Delta Exploration Holdings L.L.C.

ARIZONA
STATE LAND
DEPARTMENT

2007 AUG 24 PM 2:55

RECEIVED
B.L.M. AZ STATE OFFICE
2007 AUG 27 P 1:01
PHOENIX, AZ

128

7459 East Almeria Road, Scottsdale, Arizona 85257

E-Mail: ksullivan3950@msn.com

Phone: (480) 945 4800

Mobile Phone (602) 818 6888

FAX (480) 941 5190

DELTA EXPLORATION HOLDINGS L.L.C.

MINERAL EXPLORATION - LAND DEVELOPMENT - WATER MANAGEMENT

August 24, 2007

Bureau of Land Management
Arizona State Office
222 N. Central Avenue
Phoenix, AZ 85004-2203

Re: Payment of Annual Maintenance Fee 2007/2008
Tex, Prospect, Tallships and Alpha Claims AMC et al.

RECEIVED
BLM, AZ STATE OFFICE
2007 AUG 27 P 1:00
PHOENIX, AZ

Gentlemen:

This will serve as notice that Kevin Sullivan, whose address for the purposes of this filing, is 3959 West Woodridge Drive, Glendale, Arizona, is a manager of Delta Exploration Holdings L.L.C., and intends to hold the mining claims described in Exhibit A attached hereto for the assessment year ending at 12 o'clock, noon, on September 1, 2008 by payment of the annual maintenance fess of \$125 per claim. Payment of such amount is made herewith for such assessment year for each of the claims the name and BLM Serial number of which, and the book and page or index number of recording of the location notice in the official records of Cochise County, Arizona, of which is set forth on Exhibit A attached hereto and by this reference incorporated herein,

Kevin Sullivan - Manager
Kevin Sullivan, Manager
Delta Exploration Holdings, L.L.C.

State of Arizona)
County of Maricopa) ss

The foregoing instrument was acknowledged before me on Aug. 24, 2007
by James Sullivan.

Sharon M. Barnard
Notary Public

My commission expires:

Dec. 1, 2009



7459 East Almeria Road, Scottsdale, Arizona 85257

E-Mail: ksullivan3950@msn.com

Phone: (480) 945 4800

Mobile Phone (602) 818 6888

FAX (480) 941 5190

Exhibit A

CLAIM NAME AND NUMBER	BLM Serial #	COCHISE COUNTY RECEPTION NUMBER		TOWNSHIP, RANGE SECTION*		
		OR BOOK / PAGE		Mr Twn	Rng	Sec
ALPHA #1	21945	523	351	14	0160S	0220E 025
ALPHA #2	21946	523	352	14	0160S	0220E 025
ALPHA #3	21947	523	353	14	0160S	0220E 025
ALPHA #4	21948	523	354	14	0160S	0220E 025
ALPHA #5A	351064	990100578		14	0160S	0220E 025
ALPHA #6	21950	523	356	14	0160S	0220E 024
ALPHA #7	21951	523	357	14	0160S	0220E 024
ALPHA #8	21952	523	358	14	0160S	0220E 024
ALPHA #9	21953	523	359	14	0160S	0220E 024
ALPHA #10	21954	523	360	14	0160S	0220E 024
ALPHA #11	21955	523	361	14	0160S	0220E 024
ALPHA #12	21956	523	362	14	0160S	0220E 024
ALPHA #13	21957	523	363	14	0160S	0220E 024
ALPHA #15	21959	523	365	14	0160S	0220E 024
ALPHA #16	21960	523	366	14	0160S	0220E 024
ALPHA #17	21961	523	367	14	0160S	0220E 024
ALPHA #18	21962	523	400	14	0160S	0220E 024
ALPHA #19	21963	523	368	14	0160S	0220E 024
ALPHA #20	21964	523	369	14	0160S	0220E 024
ALPHA #22	21966	523	371	14	0160S	0220E 026
ALPHA #23	21967	523	372	14	0160S	0220E 026
ALPHA #24	21968	523	373	14	0160S	0220E 023
ALPHA #25	21969	523	374	14	0160S	0220E 023
ALPHA #26	21970	523	375	14	0160S	0220E 023
ALPHA #31	21975	523	381	14	0160S	0220E 023
ALPHA #32	21976	523	382	14	0160S	0220E 023
ALPHA #33	21977	523	383	14	0160S	0220E 023
ALPHA 34 A	324360	920820585		14	0160S	0220E 023
ALPHA #36	21980	523	686	14	0160S	0220E 025
ALPHA #37	21981	523	387	14	0160S	0220E 025
ALPHA #38	21982	523	388	14	0160S	0220E 025
ALPHA #39	21983	523	389	14	0160S	0220E 025
ALPHA #40	21984	523	390	14	0160S	0220E 025
ALPHA #45	21989	523	395	14	0160S	0220E 025
ALPHA #46	21990	523	396	14	0160S	0220E 025
ALPHA #49	21991	523	397	14	0160S	0220E 025
ALPHA #50	21992	523	398	14	0160S	0220E 025
ALPHA #51	21993	523	399	14	0160S	0220E 025
ALPHA 52 A	324361	920820587		14	0160S	0220E 026

TOTAL CLAIMS THIS PAGE

39

*some claims may extend into adjacent Townships, Ranges or Sections

RECEIVED
 B.L.M. AZ STATE OFFICE
 2007 AUG 27 P 1:01
 PHOENIX, AZ

Exhibit A (continued)

CLAIM NAME AND NUMBER	BLM Serial #	COCHISE COUNTY RECEPTION NUMBER		TOWNSHIP, RANGE SECTION*	
		OR BOOK / PAGE		Mr Twn	Rng Sec
ALPHA 118	326439	9340	8754	14 0160S	0220E 001
ALPHA 119	326440	9340	8755	14 0160S	0220E 001
ALPHA 120	326441	9340	8756	14 0160S	0220E 001
ALPHA 121	326442	9340	8757	14 0160S	0220E 001
ALPHA 122	326443	9340	8758	14 0160S	0220E 001
ALPHA 123	326444	9340	8759	14 0160S	0220E 001
ALPHA 124	326445	9340	8760	14 0160S	0220E 001
ALPHA 125	326446	9340	8761	14 0160S	0220E 011
ALPHA 126	326447	9340	8762	14 0160S	0220E 011
ALPHA 127	326448	9340	8763	14 0160S	0220E 011
ALPHA 128	326449	9340	8764	14 0160S	0220E 013
ALPHA 129	326450	9340	8765	14 0160S	0220E 013
ALPHA 130	326451	9340	8766	14 0160S	0220E 013
ALPHA 131	326452	9340	8767	14 0160S	0220E 013
ALPHA 27	340653	960617174		14 0160S	0220E 023
ALPHA 28	340654	960617175		14 0160S	0220E 023
ALPHA 29	340655	960617176		14 0160S	0220E 023
ALPHA 30	340656	960617177		14 0160S	0220E 023
ALPHA 35	340657	960617178		14 0160S	0220E 023
ALPHA 41	340658	960617179		14 0160S	0220E 023
ALPHA 42	340659	960617180		14 0160S	0220E 023
ALPHA 43	340660	960617181		14 0160S	0220E 023
ALPHA 44	340661	960617182		14 0160S	0220E 023
ALPHA 56	340662	960617183		14 0160S	0220E 023
ALPHA 57	340663	960617184		14 0160S	0220E 023
ALPHA 58	340664	960617185		14 0160S	0220E 023
ALPHA 59	340665	960617186		14 0160S	0220E 023
ALPHA 60	340666	960617187		14 0160S	0220E 023

TOTAL CLAIMS THIS PAGE

*some claims may extend into adjacent Townships, Ranges or Sections

28

PHOENIX, AZ

2007 AUG 27 P 1:01

RECEIVED
B.L.M. AZ STATE OFFICE

Exhibit A (continued)

CLAIM NAME AND NUMBER	BLM Serial #	COCHISE COUNTY RECEPTION NUMBER OR BOOK / PAGE		TOWNSHIP, RANGE SECTION*		
				Mr	Twn	Rng
✓ TALLSHIP 5-A	341334	96-0923783		14	0160S	0220E 013
TALLSHIP 7-A	341335	96-0923784		14	0160S	0220E 013
TALLSHIP 8-A	341336	96-0923785		14	0160S	0220E 013
TALLSHIP 9-A	341337	96-0923786		14	0160S	0220E 012
TALLSHIP 10-A	341338	96-0923787		14	0160S	0220E 012
TALLSHIP B-1	341339	96-0923788		14	0160S	0220E 012
TALLSHIP B-2	341340	96-0923789		14	0160S	0220E 012
TALLSHIP B-3	341341	96-0923790		14	0160S	0220E 012
TALLSHIP B-4	341342	96-0923791		14	0160S	0220E 012
TALLSHIP B-5	341343	96-0923792		14	0160S	0220E 012
TALLSHIP B-6	341344	96-0923793		14	0160S	0220E 013
TALLSHIP B-7	341345	96-0923794		14	0160S	0220E 013
✓ TALLSHIP B-8	351062	99-0100579		14	0160S	0220E 013
✓ TALLSHIP B-9	351063	99-0100580		14	0160S	0220E 013
TALLSHIP B10	341968	96-1028711		14	0160S	0220E 013
TALLSHIP #C-1	73414	1125	441	14	0160S	0220E 013
TALLSHIP #C-2	73415	1125	443	14	0160S	0220E 024
TALLSHIP #C-3	73416	1125	445	14	0160S	0220E 013
TALLSHIP #C-4	73417	1125	447	14	0160S	0220E 024
TALLSHIP #C-5	73418	1125	449	14	0160S	0220E 013
TALLSHIP #C-6	73419	1125	451	14	0160S	0220E 024
TALLSHIP #C-7	73420	1125	453	14	0160S	0220E 013
PROSPECT 1	341969	96-1028712		14	0150S	0220E 035
PROSPECT 2	341970	96-1028713		14	0150S	0220E 035
PROSPECT 3	341971	96-1028714		14	0150S	0220E 035
PROSPECT 4	341972	96-1028715		14	0150S	0220E 035
PROSPECT 5	341973	96-1028716		14	0150S	0220E 035
PROSPECT 6	341974	96-1028717		14	0150S	0220E 035
PROSPECT 7A	341975	96-1028718		14	0150S	0220E 035
PROSPECT 8A	341976	96-1028719		14	0150S	0220E 035
PROSPECT 9	341977	96-1028720		14	0150S	0220E 035

TOTAL CLAIMS THIS PAGE

*some claims may extend into adjacent Townships, Ranges or Sections

31

PHOENIX, AZ

2007 AUG 27 P 1:01

RECEIVED
B.L.M. AZ STATE OFFICE

Exhibit A (continued)

CLAIM NAME AND NUMBER	BLM Serial #	COCHISE COUNTY RECEPTION NUMBER OR BOOK / PAGE	TOWNSHIP, RANGE SECTION*		
			Mr Twn	Rng	Sec
TEX 1	341978	96-1028721	14	0150S	0230E 031
TEX 2	341979	96-1028722	14	0160S	0220E 001
TEX 3	341980	96-1028723	14	0150S	0230E 031
TEX 4	341981	96-1028724	14	0160S	0230E 006
TEX 5	341982	96-1028725	14	0150S	0230E 031
TEX 6	341983	96-1028726	14	0160S	0230E 006
TEX 7	341984	96-1028727	14	0150S	0230E 031
TEX 8	341985	96-1028728	14	0160S	0230E 006
TEX 9	341986	96-1028729	14	0150S	0230E 031
TEX 10	341987	96-1028730	14	0160S	0230E 006
TEX 11	341346	96-0923777	14	0150S	0230E 031
TEX 12	341988	96-1028731	14	0160S	0230E 006
TEX 13	341347	96-0923788	14	0160S	0230E 006
TEX 14	341989	96-1028732	14	0160S	0230E 005
TEX 15	341990	96-1028733	14	0160S	0220E 001
TEX 16	341348	96-0923779	14	0160S	0220E 001
TEX 17	341991	96-1028734	14	0160S	0230E 006
TEX 18	341349	96-0923780	14	0160S	0230E 006
TEX 19	341992	96-1028735	14	0160S	0230E 006
TEX 20	341993	96-1028736	14	0160S	0230E 006
TEX 21	341994	96-1028737	14	0160S	0230E 006
TEX 22	341995	96-1028738	14	0160S	0230E 006
TEX 23	341996	96-1028739	14	0160S	0230E 006
TEX 24	341997	96-1028740	14	0160S	0230E 006
TEX 25	341998	96-1028741	14	0160S	0230E 006
TEX 26	341999	96-1028742	14	0160S	0230E 006
TEX 27	342000	96-1028743	14	0160S	0230E 005
TEX 28	342001	96-1028744	14	0160S	0230E 005
TEX 29	341350	96-0923781	14	0160S	0230E 006
TEX 30	341351	96-0923782	14	0150S	0230E 031

TOTAL CLAIMS THIS PAGE

30

*some claims may extend into adjacent Townships, Ranges or Sections

TOTAL CLAIMS FOR EXHIBIT A

128

RECEIVED
B.L.M. AZ STATE OFFICE
2007 AUG 27 P 1:01
PHOENIX, AZ

ARTICLES OF AMENDMENT TO
- ARTICLES OF ORGANIZATION OF
DELTA EXPLORATION HOLDINGS, L.L.C.

Pursuant to Arizona Revised Statutes Section 29-633, DELTA EXPLORATION HOLDINGS, L.L.C., an Arizona limited liability company, hereby adopts the following Articles of Amendment to Articles of Organization:

1. The name of the limited liability company is Delta Exploration Holdings, L.L.C.
2. The date the initial Articles of Organization were filed was November 21, 2000.
3. Article IV of the Articles of Organization is deleted and amended to read as follows:

ARTICLE IV

The name and business address of the agent for service process of this limited liability company is Gary A. Drummond, Esq., 1430 E. Missouri Avenue, Suite B-125, Phoenix, Arizona 85014.

4. Article VI of the Articles of Organization is deleted and amended to read as follows:

ARTICLE VI


The name and business address of each person who is a manager of this limited liability company and each member who owns a twenty percent (20%) or greater interest in the capital or profits of this limited liability company are:

James P.L. Sullivan 7459 E. Almeria Road Scottsdale, Arizona 85257	Manager
--	---------

Kevin L. Sullivan 3950 W. Woodridge Drive Glendale, Arizona 85308	Manager
---	---------

James P.L. Sullivan 7459 E. Almeria Road Scottsdale, Arizona 85257	Member
--	--------

Dated Effective: August 15, 2007


JAMES P.L. SULLIVAN, Manager

RECEIVED
B.L.M. AZ STATE OFFICE
2007 AUG 21 P 1:01
PHOENIX, AZ

United States Department of the Interior
Bureau of Land Management
 BUSINESS & SUPPORT SVCS DIV
 ONE N CENTRAL AVE SUITE 800
 PHOENIX, AZ 85004 -4427
 Phone: (602) 417-9200

Receipt

No: 1553633

Transaction #: 1605189	
Date of Transaction: 08/27/2007	
CUSTOMER:	KEVIN SULLIVAN DELTA EXPLORATION HOLDINGS, LLC 3959 WEST WOODRIDGE DRIVE GLENDALE, AZ 85308

LINE #	QTY	DESCRIPTION	REMARKS	UNIT PRICE	TOTAL
1	1.00	LOCATABLE MINERALS / MINING CLAIMS-NOT NEW-UNADJUD, ONE AUTH NO. ONLY / MINING CLAIM MONEY RECEIVED (455) CASES: AMC21945/\$16000.00	MAINT 2008 (128)	- n/a -	16000.00
TOTAL:					\$16,000.00

PAYMENT INFORMATION			
1	AMOUNT:	\$16,000.00	POSTMARKED: N/A
	TYPE:	CHECK	RECEIVED: 08/27/2007
	CHECK NO:	442	
	NAME:	TWYEROULD, STEPHEN 5301 E. OSBORN RD PHOENIX AZ 85018	

REMARKS

This receipt was generated by the automated BLM Collections and Billing System and is a paper representation of a portion of the official electronic record contained therein.

DELTA EXPLORATION HOLDINGS, L.L.C.

MINERAL EXPLORATION - LAND DEVELOPMENT - WATER MANAGEMENT

AMC 351062

AMC 21945

AMC 73353

AMC 324360

AMC 326382

AMC 340653

AMC 341334

AMC 341966

128 claims
@ \$125 =
\$16,000.00
TR

August 25, 2006

Bureau of Land Management
Arizona State Office
222 N. Central Avenue
Phoenix, AZ 85004-2203

Re: The year of 2006 / 2007

Maintenance Fees for Lode Mining Claims

Dear Sir:


Enclosed please find a notice of payment of the year 2006 / 2007 maintenance fees along with "Exhibit A" listing 128 claims in the amount of \$16,000.00.

Please return to me a BLM date-stamped original along with the receipts so that I can record the notice in the County Recorders office.

Return to: Delta Exploration Holdings, L.L.C.
c/o James Sullivan
7459 E. Almeria Road
Scottsdale, AZ 85257

Please call or tell me if you have any questions.

Sincerely,



James Sullivan
Manager

D:\MyFiles\WordPerfect Data Files\MINING\st-land-fees-2004.wpd

RECEIVED
B.L.M. AZ STATE OFFICE
2006 AUG 23 P 12:38
PHOENIX, ARIZONA

RE 9/12/06

7459 East Almeria Road, Scottsdale, Arizona 85257

E-Mail: sully2@qwest.net

Mobile Phone: (602) 377-2900

Phone: (480) 945-4800

FAX: (480) 941-5190

DELTA EXPLORATION HOLDINGS, L.L.C.

MINERAL EXPLORATION - LAND DEVELOPMENT - WATER MANAGEMENT

August 25, 2006

Bureau of Land Management
Arizona State Office
222 N. Central Avenue
Phoenix, AZ 85004-2203

RECEIVED
BLM, AZ STATE OFFICE
2006 AUG 23 P 12:38
PHOENIX, ARIZONA

Re: Payment of Annual Maintenance Fee 2006/20077
Tex, Prospects, Tallship, and Alpha Claims AMC et al


Gentlemen:

This will serve notice that James Sullivan, whose address for purposes of this filing, is 7459 East Almeria Road, Scottsdale, Arizona 85257, is the Manager of Delta Exploration Holdings and intends to hold the mining claims described on Exhibit A attached hereto for the assessment year ending at 12 o'clock, noon, on September 1, 2007 by payment of the annual maintenance fee of \$125 per claim. Payment of such amount is made herewith for such assessment year for each of the claims the name and BLM Serial number of which, and the book and page or index number of recording of the location notice in the official records of Cochise County, Arizona, of which is set forth on Exhibit A attached hereto and by this reference incorporated herein,


James Sullivan, Manager
Delta Exploration Holdings


State of Arizona)
County of Maricopa) ss

The foregoing instrument was acknowledged before me on 22 August 2006
by James Sullivan.


Notary Public

My commission expires:

4/8/2010

 **ANTHONY TACCETTA**
NOTARY PUBLIC - ARIZONA
MARICOPA COUNTY
My Commission Expires
April 08, 2010

D:\MyFiles\WordPerfect Data Files\MINING\st-land-fees-2004.wpd

7459 East Almeria Road, Scottsdale, Arizona 85257

E-Mail: sully2@qwest.net

Phone: (480) 945-4800

Mobile Phone: (602) 377-2900

FAX: (480) 941-5190

Exhibit A

CLAIM NAME	NO.	BLM-AMC SERIAL NO.	Cochise County Reception No. or Book/Page		LOCATION TOWNSHIP	NOTICE RANGE	IN SECTION
ALPHA	1	21945	523	351	16 South	22 East	25
ALPHA	2	21946	523	352	16 South	22 East	25
ALPHA	3	21947	523	353	16 South	22 East	25
ALPHA	4	21948	523	354	16 South	22 East	25
ALPHA	5A	351064	990100578		16 South	22 East	25
ALPHA	6	21950	523	356	16 South	22 East	24
ALPHA	7	21951	523	357	16 South	22 East	24
ALPHA	8	21952	523	358	16 South	22 East	24
ALPHA	9	21953	523	359	16 South	22 East	24
ALPHA	10	21954	523	360	16 South	22 East	24
ALPHA	11	21955	523	361	16 South	22 East	24
ALPHA	12	21956	523	362	16 South	22 East	24
ALPHA	13	21957	523	363	16 South	22 East	24
ALPHA	15	21959	523	365	16 South	22 East	24
ALPHA	16	21960	523	366	16 South	22 East	24
ALPHA	17	21961	523	367	16 South	22 East	24
ALPHA	18	21962	523	400	16 South	22 East	24
ALPHA	19	21963	523	368	16 South	22 East	24
ALPHA	20	21964	523	369	16 South	22 East	24
ALPHA	22	21966	523	371	16 South	22 East	26
ALPHA	23	21967	523	372	16 South	22 East	26
ALPHA	24	21968	523	373	16 South	22 East	23
ALPHA	25	21969	523	374	16 South	22 East	23
ALPHA	26	21970	523	375	16 South	22 East	23
ALPHA	31	21975	523	381	16 South	22 East	23
ALPHA	32	21976	523	382	16 South	22 East	23
ALPHA	33	21977	523	383	16 South	22 East	23
ALPHA	34A	324360	920820585		16 South	22 East	24
ALPHA	36	21980	523	686	16 South	22 East	25
ALPHA	37	21981	523	387	16 South	22 East	25
ALPHA	38	21982	523	388	16 South	22 East	25
ALPHA	39	21983	523	389	16 South	22 East	25
ALPHA	40	21984	523	390	16 South	22 East	25
ALPHA	45	21989	523	395	16 South	22 East	25
ALPHA	46	21990	523	396	16 South	22 East	25
ALPHA	49	21991	523	397	16 South	22 East	25
ALPHA	50	21992	523	398	16 South	22 East	25
ALPHA	51	21993	523	399	16 South	22 East	25
ALPHA	52A	324360	920820587		16 South	22 East	26

2006 AUG 23 P 12:38

TOTAL CLAIMS THIS PAGE

39

RECEIVED B.L.M. AZ STATE OFFICE

Exhibit A (continued)

CLAIM NAME	NO.	BLM-AMC SERIAL NO.	Cochise County Reception No. or Book/Page	LOCATION TOWNSHIP	NOTICE RANGE	IN SECTION
Tallship C	1	73414	1125 441	16 South	22 East	13
Tallship C	2	73415	1125 443	16 South	22 East	24
Tallship C	3	73416	1125 445	16 South	22 East	13
Tallship C	4	73417	1125 447	16 South	22 East	24
Tallship C	5	73418	1125 449	16 South	22 East	13
Tallship C	6	73419	1125 451	16 South	22 East	13
Tallship C	7	73420	1125 453	16 South	22 East	13
ALPHA	27	340653	960617174	16 South	22 East	23
ALPHA	28	340654	960617175	16 South	22 East	23
ALPHA	29	340655	960617176	16 South	22 East	23
ALPHA	30	340656	960617177	16 South	22 East	23
ALPHA	35	340657	960617178	16 South	22 East	23
ALPHA	41	340658	960617179	16 South	22 East	23
ALPHA	42	340659	960617180	16 South	22 East	23
ALPHA	43	340660	960617181	16 South	22 East	23
ALPHA	44	340661	960617182	16 South	22 East	23
ALPHA	56	340662	960617183	16 South	22 East	23
ALPHA	57	340663	960617184	16 South	22 East	23
ALPHA	58	340664	960617185	16 South	22 East	23
ALPHA	59	340665	960617186	16 South	22 East	23
ALPHA	60	340666	960617187	16 South	22 East	23

TOTAL CLAIMS THIS PAGE

(21)
21

RECEIVED
B.L.M. AZ STATE OFFICE
2006 AUG 23 P 12: 38
PHOENIX, ARIZONA

Exhibit A (continued)

CLAIM NAME	NO.	BLM-AMC SERIAL NO.	Cochise County Reception No. or Book/Page	LOCATION TOWNSHIP	NOTICE RANGE	IN SECTION
TEX	1	341978	96-1028721	16 South	23 East	6
TEX	2	341979	96-1028722	16 South	23 East	6
TEX	3	341980	96-1028723	16 South	23 East	6
TEX	4	341981	96-1028724	16 South	23 East	6
TEX	5	341982	96-1028725	16 South	23 East	6
TEX	6	341983	96-1028726	16 South	23 East	6
TEX	7	341984	96-1028727	16 South	23 East	6
TEX	8	341985	96-1028728	16 South	23 East	6
TEX	9	341986	96-1028729	16 South	23 East	6
TEX	10	341987	96-1028730	16 South	23 East	6
TEX	11	341346	96-0923777	16 South	23 East	6
TEX	12	341988	96-1028731	16 South	23 East	6
TEX	13	341347	96-0923788	16 South	23 East	6
TEX	14	341989	96-1028732	16 South	23 East	6
TEX	15	341990	96-1028733	16 South	23 East	6
TEX	16	341348	96-0923779	16 South	23 East	6
TEX	17	341991	96-1028734	16 South	23 East	6
TEX	18	341349	96-0923780	16 South	23 East	6
TEX	19	341992	96-1028735	16 South	23 East	6
TEX	20	341993	96-1028736	16 South	23 East	6
TEX	21	341994	96-1028737	16 South	23 East	6
TEX	22	341995	96-1028738	16 South	23 East	6
TEX	23	341996	96-1028739	16 South	23 East	6
TEX	24	341997	96-1028740	16 South	23 East	6
TEX	25	341998	96-1028741	16 South	23 East	6
TEX	26	341999	96-1028742	16 South	23 East	6
TEX	27	342000	96-1028743	16 South	23 East	6
TEX	28	342001	96-1028744	16 South	23 East	6
TEX	29	341350	96-0923781	16 South	23 East	6
TEX	30	341351	96-0923782	16 South	23 East	6

TOTAL CLAIMS THIS PAGE

30
770

PHOENIX, ARIZONA

2006 AUG 23 P 12:38

RECEIVED
BLM, AZ STATE OFFICE

August 2006

I-10 & Dragoon

D:\MyFiles\WordPerfect Data Files\MINING\Exhib-a-2005.wpd

Exhibit A (continued)

CLAIM NAME	NO.	BLM-AMC SERIAL NO.	Cochise County Reception No. or Book/Page	LOCATION TOWNSHIP	NOTICE RANGE	IN SECTION
Prospect	1	341969	96-1028712	15 South	22 East	35
Prospect	2	341970	96-1028713	15 South	22 East	35
Prospect	3	341971	96-1028714	15 South	22 East	35
Prospect	4	341972	96-1028715	15 South	22 East	35
Prospect	5	341973	96-1028716	15 South	22 East	35
Prospect	6	341974	96-1028717	15 South	22 East	35
Prospect	7A	341975	96-1028718	15 South	22 East	35
Prospect	8A	341976	96-1028719	15 South	22 East	35
Prospect	9	341977	96-1028720	15 South	22 East	35
Tallship	5-A	341334	96-0923783	16 South	22 East	13
Tallship	7-A	341335	96-0923784	16 South	22 East	13
Tallship	8-A	341336	96-0923785	16 South	22 East	13
Tallship	9-A	341337	96-0923786	16 South	22 East	12
Tallship	10-A	341338	96-0923787	16 South	22 East	12
Tallship	B-1	341339	96-0923788	16 South	22 East	12
Tallship	B-2	341340	96-0923789	16 South	22 East	12
Tallship	B-3	341341	96-0923790	16 South	22 East	12
Tallship	B-4	341342	96-0923791	16 South	22 East	12
Tallship	B-5	341343	96-0923792	16 South	22 East	12
Tallship	B-6	341344	96-0923793	16 South	22 East	13
Tallship	B-7	341345	96-0923794	16 South	22 East	13
Tallship	B-8	351062	99-0100579	16 South	22 East	13
Tallship	B-9	351063	99-0100580	16 South	22 East	13
Tallship	B-10	341968	96-1028711	16 South	22 East	13

TOTAL CLAIMS THIS PAGE

24

PHOENIX, ARIZONA

2006 AUG 23 P 12:38

RECEIVED
B.L.M. AZ STATE OFFICE

Exhibit A(continued)

CLAIM NAME	NO.	BLM-AMC SERIAL NO.	Cochise County Reception No. or Book/Page	LOCATION TOWNSHIP	NOTICE RANGE	IN SECTION
Alpha	118	326439	9340/8754	16 South	23 East	1
Alpha	119	326440	9340/8755	16 South	23 East	1
Alpha	120	326441	9340/8756	16 South	23 East	1
Alpha	121	326442	9340/8757	16 South	23 East	1
Alpha	122	326443	9340/8758	16 South	23 East	1
Alpha	123	326444	9340/8759	16 South	23 East	1
Alpha	124	326445	9340/8760	16 South	23 East	1
Alpha	125	326446	9340/8761	16 South	23 East	1
Alpha	126	326447	9340/8762	16 South	23 East	11
Alpha	127	326448	9340/8763	16 South	23 East	11
Alpha	128	326449	9340/8764	16 South	23 East	12
Alpha	129	326450	9340/8765	16 South	23 East	12
Alpha	130	326451	9340/8766	16 South	23 East	12
Alpha	131	326452	9340/8767	16 South	23 East	12

TOTAL CLAIMS THIS PAGE

14
TR

TOTAL CLAIMS EXHIBIT A

128
TR

PHOENIX, ARIZONA

2006 AUG 23 P 12: 38

RECEIVED
B.L.M. AZ STATE OFFICE

United States Department of the Interior
Bureau of Land Management
 BUSINESS & SUPPORT SVCS DIV
 ONE N CENTRAL AVE
 PHOENIX, AZ 85004 -2203
 Phone: (602) 417-9200

Receipt

No: 1341901

Transaction #: 1387121	
Date of Transaction: 08/23/2006	
CUSTOMER:	DELTA EXPLORATION HOLDINGS 7459 E ALMERIA ROAD SCOTTSDALE, AZ 85257

LINE #	QTY	DESCRIPTION	REMARKS	UNIT PRICE	TOTAL
1	1.00	LOCATABLE MINERALS / MINING CLAIMS-NOT NEW-UNADJUD, ONE AUTH NO. ONLY / MINING CLAIM MONEY RECEIVED (455) CASES: AMC21945/\$16000.00	MAINT 2007 (128)	- n/a -	16000.00
TOTAL:					\$16,000.00

PAYMENT INFORMATION					
1	AMOUNT:	\$16,000.00	POSTMARKED:	N/A	
	TYPE:	CHECK	RECEIVED:	08/23/2006	
	CHECK NO:	5292			
	NAME:	J. SULLIVAN & ASSOCIATES 7459 E ALMERIA ROAD SCOTTSDALE AZ 85257			

REMARKS	

This receipt was generated by the automated BLM Collections and Billing System and is a paper representation of a portion of the official electronic record contained therein.

DELTA EXPLORATION HOLDINGS, L.L.C.

MINERAL EXPLORATION - LAND DEVELOPMENT - WATER MANAGEMENT

August 25, 2004

Bureau of Land Management
Arizona State Office
222 N. Central Avenue
Phoenix, AZ 85004-2203

AMC 21945
AMC 73353
AMC 324361
AMC 326382
AMC 340653
AMC 341334
AMC 341966
AMC 351062

128 @ 125.00
= \$16,000.00

RECEIVED
B.L.M. AZ STATE OFFICE
2005 AUG 25 A 10:10 AM
PHOENIX, ARIZONA

Re: Payment of Annual Maintenance Fee 2005/2006
Tex, Prospects, Tallship, and Alpha Claims AMC et al

Gentlemen:

This will serve notice that James Sullivan, whose address for purposes of this filing is 7459 East Almeria Road, Scottsdale, Arizona 85257, is the Manager of Delta Exploration Holdings and intends to hold the mining claims described on Exhibit A attached hereto for the assessment year ending at 12 o'clock, noon, on September 1, 2006 by payment of the annual maintenance fee of \$125 per claim. Payment of such amount is made herewith for such assessment year for each of the claims the name and BLM Serial number of which, and the book and page or index number of recording of the location notice in the official records of Cochise County, Arizona, of which is set forth on Exhibit A attached hereto and by this reference incorporated herein,

James Sullivan, Manager
Delta Exploration Holdings

State of Arizona)
County of Maricopa) ss

The foregoing instrument was acknowledged before me on this 17th day of August
by James Sullivan. 2005

Notary Public

My commission expires:

12-11-2006



D:\MyFiles\WordPerfect Data Files\MINING\st-land-fees-2004.wpd

7459 East Almeria Road, Scottsdale, Arizona 85257

E-Mail: sully2@qwest.net

Phone: (480) 945-4800

Mobile Phone: (602) 377-2900

FAX: (480) 941-5190

RE 9/19/05

DELTA EXPLORATION HOLDINGS, L.L.C.

MINERAL EXPLORATION - LAND DEVELOPMENT - WATER MANAGEMENT

August 25, 2005

Bureau of Land Management
Arizona State Office
222 N. Central Avenue
Phoenix, AZ 85004-2203

RECEIVED
B.L.M. AZ STATE OFFICE
2005 AUG 25 A 10: 16
PHOENIX, ARIZONA

Re: The year of 2005 / 2006

Maintenance Fees for Lode Mining Claims

Dear Sir:

Enclosed please find a notice of payment of the year 2005 / 2006 maintenance fees along with "Exhibit A" listing 128 claims in the amount of \$16,000.00.

Please return to me a BLM date-stamped original along with the receipts so that I can record the notice in the County Recorders office.

Return to: Delta Exploration Holdings, L.L.C.
c/o James Sullivan
7459 E. Almeria Road
Scottsdale, AZ 85257

Please call or tell me if you have any questions.

Sincerely,



James Sullivan
Manager

D:\MyFiles\WordPerfect Data Files\MINING\st-land-fees-2004.wpd

7459 East Almeria Road, Scottsdale, Arizona 85257
E-Mail: sully2@qwest.net
Mobile Phone: (602) 377-2900

Phone: (480) 945-4800

FAX: (480) 941-5190

Exhibit A

CLAIM NAME	NO.	BLM-AMC SERIAL NO.	Cochise County Reception No. or Book/Page		LOCATION TOWNSHIP	NOTICE RANGE	IN SECTION
ALPHA	1	21945	523	351	16 South	22 East	25
ALPHA	2	21946	523	352	16 South	22 East	25
ALPHA	3	21947	523	353	16 South	22 East	25
ALPHA	4	21948	523	354	16 South	22 East	25
ALPHA	5A	351064	990100578		16 South	22 East	25
ALPHA	6	21950	523	356	16 South	22 East	24
ALPHA	7	21951	523	357	16 South	22 East	24
ALPHA	8	21952	523	358	16 South	22 East	24
ALPHA	9	21953	523	359	16 South	22 East	24
ALPHA	10	21954	523	360	16 South	22 East	24
ALPHA	11	21955	523	361	16 South	22 East	24
ALPHA	12	21956	523	362	16 South	22 East	24
ALPHA	13	21957	523	363	16 South	22 East	24
ALPHA	15	21959	523	365	16 South	22 East	24
ALPHA	16	21960	523	366	16 South	22 East	24
ALPHA	17	21961	523	367	16 South	22 East	24
ALPHA	18	21962	523	400	16 South	22 East	24
ALPHA	19	21963	523	368	16 South	22 East	24
ALPHA	20	21964	523	369	16 South	22 East	24
ALPHA	22	21966	523	371	16 South	22 East	26
ALPHA	23	21967	523	372	16 South	22 East	26
ALPHA	24	21968	523	373	16 South	22 East	23
ALPHA	25	21969	523	374	16 South	22 East	23
ALPHA	26	21970	523	375	16 South	22 East	23
ALPHA	31	21975	523	381	16 South	22 East	23
ALPHA	32	21976	523	382	16 South	22 East	23
ALPHA	33	21977	523	383	16 South	22 East	23
ALPHA	34A	324360	920820585		16 South	22 East	24
ALPHA	36	21980	523	686	16 South	22 East	25
ALPHA	37	21981	523	387	16 South	22 East	25
ALPHA	38	21982	523	388	16 South	22 East	25
ALPHA	39	21983	523	389	16 South	22 East	25
ALPHA	40	21984	523	390	16 South	22 East	25
ALPHA	45	21989	523	395	16 South	22 East	25
ALPHA	46	21990	523	396	16 South	22 East	25
ALPHA	49	21991	523	397	16 South	22 East	25
ALPHA	50	21992	523	398	16 South	22 East	25
ALPHA	51	21993	523	399	16 South	22 East	25
ALPHA	52	324361	920820587		16 South	22 East	26

2005 AUG 25 A 10: 11

TOTAL CLAIMS THIS PAGE

39

RECEIVED
B.L.M. AZ STATE OFFICE

August 2005

Page 1 of 5

I-10 & Dragoon

D:\MyFiles\WordPerfect Data Files\MINING\Exhib-a-2004.wpd

RE 9/19/05

Exhibit A (continued)

CLAIM NAME	NO.	BLM-AMC SERIAL NO.	Cochise County Reception No. or Book/Page	LOCATION TOWNSHIP	NOTICE RANGE	IN SECTION
Tallship C	1	73414	1125 441	16 South	22 East	13
Tallship C	2	73415	1125 443	16 South	22 East	24
Tallship C	3	73416	1125 445	16 South	22 East	13
Tallship C	4	73417	1125 447	16 South	22 East	24
Tallship C	5	73418	1125 449	16 South	22 East	13
Tallship C	6	73419	1125 451	16 South	22 East	13
Tallship C	7	73420	1125 453	16 South	22 East	13
ALPHA	27	340653	960617174	16 South	22 East	23
ALPHA	28	340654	960617175	16 South	22 East	23
ALPHA	29	340655	960617176	16 South	22 East	23
ALPHA	30	340656	960617177	16 South	22 East	23
ALPHA	35	340657	960617178	16 South	22 East	23
ALPHA	41	340658	960617179	16 South	22 East	23
ALPHA	42	340659	960617180	16 South	22 East	23
ALPHA	43	340660	960617181	16 South	22 East	23
ALPHA	44	340661	960617182	16 South	22 East	23
ALPHA	56	340662	960617183	16 South	22 East	23
ALPHA	57	340663	960617184	16 South	22 East	23
ALPHA	58	340664	960617185	16 South	22 East	23
ALPHA	59	340665	960617186	16 South	22 East	23
ALPHA	60	340666	960617187	16 South	22 East	23

TOTAL CLAIMS THIS PAGE

21
TD

PHOENIX, ARIZONA

2005 AUG 25 A 10:17

RECEIVED
B.L.M. AZ STATE OFFICE

August 2005

I-10 & Dragoon

D:\MyFiles\WordPerfect Data Files\MINING\Exhib-a-2004.wpd

Page 2 of 5

RE 9/19/05

Exhibit A (continued)

CLAIM NAME	NO.	BLM-AMC SERIAL NO.	Cochise County Reception No. or Book/Page	LOCATION TOWNSHIP	NOTICE RANGE	IN SECTION
TEX	1	341978	96-1028721	16 South	23 East	6
TEX	2	341979	96-1028722	16 South	23 East	6
TEX	3	341980	96-1028723	16 South	23 East	6
TEX	4	341981	96-1028724	16 South	23 East	6
TEX	5	341982	96-1028725	16 South	23 East	6
TEX	6	341983	96-1028726	16 South	23 East	6
TEX	7	341984	96-1028727	16 South	23 East	6
TEX	8	341985	96-1028728	16 South	23 East	6
TEX	9	341986	96-1028729	16 South	23 East	6
TEX	10	341987	96-1028730	16 South	23 East	6
TEX	11	341346	96-0923777	16 South	23 East	6
TEX	12	341988	96-1028731	16 South	23 East	6
TEX	13	341347	96-0923788	16 South	23 East	6
TEX	14	341989	96-1028732	16 South	23 East	6
TEX	15	341990	96-1028733	16 South	23 East	6
TEX	16	341348	96-0923779	16 South	23 East	6
TEX	17	341991	96-1028734	16 South	23 East	6
TEX	18	341349	96-0923780	16 South	23 East	6
TEX	19	341992	96-1028735	16 South	23 East	6
TEX	20	341993	96-1028736	16 South	23 East	6
TEX	21	341994	96-1028737	16 South	23 East	6
TEX	22	341995	96-1028738	16 South	23 East	6
TEX	23	341996	96-1028739	16 South	23 East	6
TEX	24	341997	96-1028740	16 South	23 East	6
TEX	25	341998	96-1028741	16 South	23 East	6
TEX	26	341999	96-1028742	16 South	23 East	6
TEX	27	342000	96-1028743	16 South	23 East	6
TEX	28	342001	96-1028744	16 South	23 East	6
TEX	29	341350	96-0923781	16 South	23 East	6
TEX	30	341351	96-0923782	16 South	23 East	6

TOTAL CLAIMS THIS PAGE

30
TR

PHOENIX, ARIZONA

2005 AUG 25 A 10: 17

RECEIVED
B.L.M. AZ STATE OFFICE

August 2005

I-10 & Dragoon

D:\MyFiles\WordPerfect Data Files\MINING\Exhib-a-2004.wpd

Page 3 of 5

RE 9/19/05

Exhibit A (continued)

CLAIM NAME	NO.	BLM-AMC SERIAL NO.	Cochise County Reception No. or Book/Page	LOCATION TOWNSHIP	NOTICE RANGE	IN SECTION
Prospect	1	341969	96-1028712	15 South	22 East	35
Prospect	2	341970	96-1028713	15 South	22 East	35
Prospect	3	341971	96-1028714	15 South	22 East	35
Prospect	4	341972	96-1028715	15 South	22 East	35
Prospect	5	341973	96-1028716	15 South	22 East	35
Prospect	6	341974	96-1028717	15 South	22 East	35
Prospect	7A	341975	96-1028718	15 South	22 East	35
Prospect	8A	341976	96-1028719	15 South	22 East	35
Prospect	9	341977	96-1028720	15 South	22 East	35
Tallship	5-A	341334	96-0923783	16 South	22 East	13
Tallship	7-A	341335	96-0923784	16 South	22 East	13
Tallship	8-A	341336	96-0923785	16 South	22 East	13
Tallship	9-A	341337	96-0923786	16 South	22 East	12
Tallship	10-A	341338	96-0923787	16 South	22 East	12
Tallship	B-1	341339	96-0923788	16 South	22 East	12
Tallship	B-2	341340	96-0923789	16 South	22 East	12
Tallship	B-3	341341	96-0923790	16 South	22 East	12
Tallship	B-4	341342	96-0923791	16 South	22 East	12
Tallship	B-5	341343	96-0923792	16 South	22 East	12
Tallship	B-6	341344	96-0923793	16 South	22 East	13
Tallship	B-7	341345	96-0923794	16 South	22 East	13
Tallship	B-8	351062	99-0100579	16 South	22 East	13
Tallship	B-9	351063	99-0100580	16 South	22 East	13
Tallship	B-10	341968	96-1028711	16 South	22 East	13

TOTAL CLAIMS THIS PAGE

24
-TR

PHOENIX, ARIZONA

2005 AUG 25 A 10: 17

RECEIVED
B.L.M. AZ STATE OFFICE

Exhibit A(continued)

CLAIM NAME	NO.	BLM-AMC SERIAL NO.	Cochise County Reception No. or Book/Page	LOCATION TOWNSHIP	NOTICE RANGE	IN SECTION
Alpha	118	326439	9340/8754	16 South	23 East	1
Alpha	119	326440	9340/8755	16 South	23 East	1
Alpha	120	326441	9340/8756	16 South	23 East	1
Alpha	121	326442	9340/8757	16 South	23 East	1
Alpha	122	326443	9340/8758	16 South	23 East	1
Alpha	123	326444	9340/8759	16 South	23 East	1
Alpha	124	326445	9340/8760	16 South	23 East	1
Alpha	125	326446	9340/8761	16 South	23 East	1
Alpha	126	326447	9340/8762	16 South	23 East	11
Alpha	127	326448	9340/8763	16 South	23 East	11
Alpha	128	326449	9340/8764	16 South	23 East	12
Alpha	129	326450	9340/8765	16 South	23 East	12
Alpha	130	326451	9340/8766	16 South	23 East	12
Alpha	131	326452	9340/8767	16 South	23 East	12

TOTAL CLAIMS THIS PAGE

14
TR

TOTAL CLAIMS EXHIBIT A

128
TR

PHOENIX, ARIZONA

2005 AUG 25 A 10: 17

RECEIVED
B.L.M. AZ STATE OFFICE

August 2005

I-10 & Dragoon

D:\MyFiles\WordPerfect Data Files\MINING\Exhib-a-2004.wpd

Page 5 of 5

RE 9/19/05

United States Department of the Interior
Bureau of Land Management
 BUSINESS & SUPPORT SVCS DIV
 222 N CENTRAL AVE
 PHOENIX, AZ 85004 -2203
 Phone: (602) 417-9200

Receipt	
No:	1137109

Transaction #: 1176257
Date of Transaction: 08/25/2005
CUSTOMER: JAMES SULLIVAN DELTA EXPLORATION HOLDINGS L L C 7459 E ALMERIA RD SCOTTSDALE, AZ 85257

LINE #	QTY	DESCRIPTION	REMARKS	UNIT PRICE	TOTAL
1	1.00	LOCATABLE MINERALS / MINING CLAIMS-NOT NEW-UNADJUD, ONE AUTH NO. ONLY / MINING CLAIM MONEY RECEIVED (455) CASES: AMC21945/\$16000.00	MAINT 2006 (128)	- n/a -	16000.00
TOTAL:					\$16,000.00

PAYMENT INFORMATION			
1	AMOUNT:	\$16,000.00	POSTMARKED: N/A
	TYPE:	CHECK	RECEIVED: 08/25/2005
	CHECK NO:	5077	
	NAME:	DELTA EXPLORATION HOLDINGS L L C SULLIVAN, JAMES 7459 E ALMERIA RD SCOTTSDALE AZ 85257	

REMARKS

This receipt was generated by the automated BLM Collections and Billing System and is a paper representation of a portion of the official electronic record contained therein.

DELTA EXPLORATION HOLDINGS, L.L.C.

MINERAL EXPLORATION - LAND DEVELOPMENT - WATER MANAGEMENT

AMC 21943, 351062
324360, 7335
340653, 341966
341334, 351066
326382

August 30, 2004

Bureau of Land Management
Arizona State Office
222 N. Central Avenue
Phoenix, AZ 85004-2203

Re: The year of 2004 / 2005

Maintenance Fees for Lode Mining Claims

Dear Sir:

Enclosed please find a notice of payment of the year 2004 / 2005 maintenance fees along with "Exhibit A" listing 128 claims in the amount of \$16,000.00.

Please return to me a BLM date-stamped original along with the receipts so that I can record the notice in the County Recorders office.

Return to: Delta Exploration Holdings, L.L.C.
c/o James Sullivan
7459 E. Almeria Road
Scottsdale, AZ 85257

Please call or tell me if you have any questions.

Sincerely,



James Sullivan
Manager

D:\MyFiles\WordPerfect Data Files\MINING\st-land-fees-2004.wpd

RECEIVED
B.L.M. AZ STATE OFFICE
2004 AUG 30 P 2:52
PHOENIX, ARIZONA

9/10/04
ENTERED INTO COMPUTER

7459 East Almeria Road, Scottsdale, Arizona 85257

E-Mail: sully2@qwest.net

Mobile Phone: (602) 377-2900

Phone: (480) 945-4800

FAX: (480) 941-5190

DELTA EXPLORATION HOLDINGS, L.L.C.

MINERAL EXPLORATION - LAND DEVELOPMENT - WATER MANAGEMENT

August 30, 2004

Bureau of Land Management
Arizona State Office
222 N. Central Avenue
Phoenix, AZ 85004-2203

Re: Payment of Annual Maintenance Fee
Tex, Prospects, Tallship, and Alpha Claims AMC et al

RECEIVED
BLM. AZ STATE
2004 AUG 30 P
PHOENIX, ARIZONA

Gentlemen:

This will serve notice that James Sullivan, whose address for purposes of the filing, is 7459 East Almeria Road, Scottsdale, Arizona 85257, is the Manager of Delta Exploration Holdings and intends to hold the mining claims described on Exhibit A attached hereto for the assessment year ending at 12 o'clock, noon, on September 1, 2005 by payment of the annual maintenance fee of \$125 per claim. Payment of such amount is made herewith for such assessment year for each of the claims the name and BLM Serial number of which, and the book and page or index number of recording of the location notice in the official records of Cochise County, Arizona, of which is set forth on Exhibit A attached hereto and by this reference incorporated herein,


James Sullivan, Manager
Delta Exploration Holdings

State of Arizona)
County of Maricopa) ss


The foregoing instrument was acknowledged before me on 8/26/04
by James Sullivan.


Notary Public

My commission expires:

10/20/07

D:\MyFiles\WordPerfect Data Files\MINING\st-land-fees-2004.wpd



7459 East Almeria Road, Scottsdale, Arizona 85257

E-Mail: sully2@qwest.net

Phone: (480) 945-4800

Mobile Phone: (602) 377-2900

FAX: (480) 941-5190

Exhibit A

CLAIM NAME	NO.	BLM-AMC SERIAL NO.	Cochise County Reception No. or Book/Page	LOCATION TOWNSHIP	NOTICE RANGE	IN SECTION
ALPHA	1	21945	523 351	16 South	22 East	25
ALPHA	2	21946	523 352	16 South	22 East	25
ALPHA	3	21947	523 353	16 South	22 East	25
ALPHA	4	21948	523 354	16 South	22 East	25
ALPHA	5A	351064	990100578	16 South	22 East	25
ALPHA	6	21950	523 356	16 South	22 East	24
ALPHA	7	21951	523 357	16 South	22 East	24
ALPHA	8	21952	523 358	16 South	22 East	24
ALPHA	9	21953	523 359	16 South	22 East	24
ALPHA	10	21954	523 360	16 South	22 East	24
ALPHA	11	21955	523 361	16 South	22 East	24
ALPHA	12	21956	523 362	16 South	22 East	24
ALPHA	13	21957	523 363	16 South	22 East	24
ALPHA	15	21959	523 365	16 South	22 East	24
ALPHA	16	21960	523 366	16 South	22 East	24
ALPHA	17	21961	523 367	16 South	22 East	24
ALPHA	18	21962	523 400	16 South	22 East	24
ALPHA	19	21963	523 368	16 South	22 East	24
ALPHA	20	21964	523 369	16 South	22 East	24
ALPHA	22	21966	523 371	16 South	22 East	26
ALPHA	23	21967	523 372	16 South	22 East	26
ALPHA	24	21968	523 373	16 South	22 East	23
ALPHA	25	21969	523 374	16 South	22 East	23
ALPHA	26	21970	523 375	16 South	22 East	23
ALPHA	31	21975	523 381	16 South	22 East	23
ALPHA	32	21976	523 382	16 South	22 East	23
ALPHA	33	21977	523 383	16 South	22 East	23
ALPHA	34A	324360	920820585	16 South	22 East	24
ALPHA	36	21980	523 686	16 South	22 East	25
ALPHA	37	21981	523 387	16 South	22 East	25
ALPHA	38	21982	523 388	16 South	22 East	25
ALPHA	39	21983	523 389	16 South	22 East	25
ALPHA	40	21984	523 390	16 South	22 East	25
ALPHA	45	21989	523 395	16 South	22 East	25
ALPHA	46	21990	523 396	16 South	22 East	25
ALPHA	49	21991	523 397	16 South	22 East	25
ALPHA	50	21992	523 398	16 South	22 East	25
ALPHA	51	21993	523 399	16 South	22 East	25
ALPHA	52A	324361	920820587	16 South	22 East	26

TOTAL CLAIMS THIS PAGE 39

RECEIVED
 B.L.M. AZ STATE OFFICE
 2004 AUG 30 P 2:52
 PHOENIX, ARIZONA

39
 TMC

Exhibit A (continued)

CLAIM NAME	NO.	BLM-AMC SERIAL NO.	Cochise County Reception No. or Book/Page	LOCATION TOWNSHIP	NOTICE RANGE	IN SECTION
Tallship C	1	73414	1125 441	16 South	22 East	13
Tallship C	2	73415	1125 443	16 South	22 East	24
Tallship C	3	73416	1125 445	16 South	22 East	13
Tallship C	4	73417	1125 447	16 South	22 East	24
Tallship C	5	73418	1125 449	16 South	22 East	13
Tallship C	6	73419	1125 451	16 South	22 East	13
Tallship C	7	73420	1125 453	16 South	22 East	13
ALPHA	27	340653	960617174	16 South	22 East	23
ALPHA	28	340654	960617175	16 South	22 East	23
ALPHA	29	340655	960617176	16 South	22 East	23
ALPHA	30	340656	960617177	16 South	22 East	23
ALPHA	35	340657	960617178	16 South	22 East	23
ALPHA	41	340658	960617179	16 South	22 East	23
ALPHA	42	340659	960617180	16 South	22 East	23
ALPHA	43	340660	960617181	16 South	22 East	23
ALPHA	44	340661	960617182	16 South	22 East	23
ALPHA	56	340662	960617183	16 South	22 East	23
ALPHA	57	340663	960617184	16 South	22 East	23
ALPHA	58	340664	960617185	16 South	22 East	23
ALPHA	59	340665	960617186	16 South	22 East	23
ALPHA	60	340666	960617187	16 South	22 East	23

TOTAL CLAIMS THIS PAGE 21

RECEIVED
B.L.M. AZ STATE OFFICE
2004 AUG 30 P 2:52
PHOENIX, ARIZONA

21
TMC

Exhibit A (continued)

CLAIM NAME	NO.	BLM-AMC SERIAL NO.	Cochise County Reception No. or Book/Page	LOCATION TOWNSHIP	NOTICE RANGE	IN SECTION
TEX	1	341978	96-1028721	16 South	23 East	6
TEX	2	341979	96-1028722	16 South	23 East	6
TEX	3	341980	96-1028723	16 South	23 East	6
TEX	4	341981	96-1028724	16 South	23 East	6
TEX	5	341982	96-1028725	16 South	23 East	6
TEX	6	341983	96-1028726	16 South	23 East	6
TEX	7	341984	96-1028727	16 South	23 East	6
TEX	8	341985	96-1028728	16 South	23 East	6
TEX	9	341986	96-1028729	16 South	23 East	6
TEX	10	341987	96-1028730	16 South	23 East	6
TEX	11	341346	96-0923777	16 South	23 East	6
TEX	12	341988	96-1028731	16 South	23 East	6
TEX	13	341347	96-0923788	16 South	23 East	6
TEX	14	341989	96-1028732	16 South	23 East	6
TEX	15	341990	96-1028733	16 South	23 East	6
TEX	16	341348	96-0923779	16 South	23 East	6
TEX	17	341991	96-1028734	16 South	23 East	6
TEX	18	341349	96-0923780	16 South	23 East	6
TEX	19	341992	96-1028735	16 South	23 East	6
TEX	20	341993	96-1028736	16 South	23 East	6
TEX	21	341994	96-1028737	16 South	23 East	6
TEX	22	341995	96-1028738	16 South	23 East	6
TEX	23	341996	96-1028739	16 South	23 East	6
TEX	24	341997	96-1028740	16 South	23 East	6
TEX	25	341998	96-1028741	16 South	23 East	6
TEX	26	341999	96-1028742	16 South	23 East	6
TEX	27	342000	96-1028743	16 South	23 East	6
TEX	28	342001	96-1028744	16 South	23 East	6
TEX	29	341350	96-0923781	16 South	23 East	6
TEX	30	341351	96-0923782	16 South	23 East	6

TOTAL CLAIMS THIS PAGE

30

PHOENIX, ARIZONA

2004 AUG 30 P 2:52

RECEIVED
B.L.M. AZ STATE OFFICE

August 2004

I-10 & Dragoon

D:\MyFiles\WordPerfect Data Files\MINING\Exhib-a-2004.wpd

30
TMC

Exhibit A (continued)

CLAIM NAME	NO.	BLM-AMC SERIAL NO.	Cochise County Reception No. or Book/Page	LOCATION TOWNSHIP	NOTICE RANGE	IN SECTION
Prospect	1	341969 ⁺	96-1028712	15 South	22 East	35
Prospect	2	341970 ⁺	96-1028713	15 South	22 East	35
Prospect	3	341971 ⁺	96-1028714	15 South	22 East	35
Prospect	4	341972 ⁺	96-1028715	15 South	22 East	35
Prospect	5	341973 ⁺	96-1028716	15 South	22 East	35
Prospect	6	341974 ⁺	96-1028717	15 South	22 East	35
Prospect	7A	341975 ⁺	96-1028718	15 South	22 East	35
Prospect	8A	341976 ⁺	96-1028719	15 South	22 East	35
Prospect	9	341977 ⁺	96-1028720	15 South	22 East	35
Tallship	5-A	341334 ⁺	96-0923783	16 South	22 East	13
Tallship	7-A	341335 ⁺	96-0923784	16 South	22 East	13
Tallship	8-A	341336 ⁺	96-0923785	16 South	22 East	13
Tallship	9-A	341337 ⁺	96-0923786	16 South	22 East	12
Tallship	10-A	341338 ⁺	96-0923787	16 South	22 East	12
Tallship	B-1	341339 ⁺	96-0923788	16 South	22 East	12
Tallship	B-2	341340 ⁺	96-0923789	16 South	22 East	12
Tallship	B-3	341341 ⁺	96-0923790	16 South	22 East	12
Tallship	B-4	341342 ⁺	96-0923791	16 South	22 East	12
Tallship	B-5	341343 ⁺	96-0923792	16 South	22 East	12
Tallship	B-6	341344 ⁺	96-0923793	16 South	22 East	13
Tallship	B-7	341345 ⁺	96-0923794	16 South	22 East	13
Tallship	B-8	351062 ⁺	99-0100579	16 South	22 East	13
Tallship	B-9	351063	99-0100580	16 South	22 East	13
Tallship	B-10	341968	96-1028711	16 South	22 East	13

TOTAL CLAIMS THIS PAGE 24

PHOENIX, ARIZONA

2004 AUG 30 P 2:52

RECEIVED
B.L.M. AZ STATE OFFICE

August 2004

I-10 & Dragoon

D:\MyFiles\WordPerfect Data Files\MINING\Exhib-a-2004.wpd

24
me

Exhibit A(continued)

CLAIM NAME	NO.	BLM-AMC SERIAL NO.	Cochise County Reception No. or Book/Page	LOCATION TOWNSHIP	NOTICE RANGE	IN SECTION
Alpha	118	326439	9340/8754	16 South	23 East	1
Alpha	119	326440	9340/8755	16 South	23 East	1
Alpha	120	326441	9340/8756	16 South	23 East	1
Alpha	121	326442	9340/8757	16 South	23 East	1
Alpha	122	326443	9340/8758	16 South	23 East	1
Alpha	123	326444	9340/8759	16 South	23 East	1
Alpha	124	326445	9340/8760	16 South	23 East	1
Alpha	125	326446	9340/8761	16 South	23 East	1
Alpha	126	326447	9340/8762	16 South	23 East	11
Alpha	127	326448	9340/8763	16 South	23 East	11
Alpha	128	326449	9340/8764	16 South	23 East	12
Alpha	129	326450	9340/8765	16 South	23 East	12
Alpha	130	326451	9340/8766	16 South	23 East	12
Alpha	131	326452	9340/8767	16 South	23 East	12

TOTAL CLAIMS THIS PAGE 14

TOTAL CLAIMS EXHIBIT A 128

RECEIVED
B.L.M. AZ STATE OFFICE
2004 AUG 30 P 2:52
PHOENIX, ARIZONA

14
TMC

August 2004

I-10 & Dragoon

D:\MyFiles\WordPerfect Data Files\MINING\Exhib-a-2004.wpd

United States Department of the Interior
Bureau of Land Management
 BUSINESS & SUPPORT SVCS DIV
 222 N CENTRAL AVE
 PHOENIX, AZ 85004 -2203
 Phone: (602) 417-9200

Receipt	
No:	941609

Transaction #: 975978
Date of Transaction: 08/30/2004

CUSTOMER:	DELTA EXPLORATIONS HOLDINGS LLC 7459 E ALMERIA RD SCOTTSDALE, AZ 85257
------------------	--

LINE #	QTY	DESCRIPTION	REMARKS	UNIT PRICE	TOTAL
1	1.00	LOCATABLE MINERALS / MINING CLAIMS-NOT NEW-UNADJUD, ONE AUTH NO. ONLY / MINING CLAIM MONEY RECEIVED (455) CASES: AMC21945/\$16000.00	MAINT 2005/128	- n/a -	16000.00
TOTAL:					\$16,000.00

PAYMENT INFORMATION			
1	AMOUNT:	\$16,000.00	POSTMARKED: N/A
	TYPE:	CHECK	RECEIVED: 08/30/2004
	CHECK NO:	4831	
	NAME:	DELTA EXPLORATIONS HOLDINGS LLC 7459 E ALMERIA RD SCOTTSDALE AZ 85257	

REMARKS

This receipt was generated by the automated BLM Collections and Billing System and is a paper representation of a portion of the official electronic record contained therein.

DELTA EXPLORATION HOLDINGS, L.L.C.

MINERAL EXPLORATION - LAND DEVELOPMENT - WATER MANAGEMENT

August 28, 2003

128 @ \$100
= \$12,800⁰⁰
(78)

Bureau of Land Management
Arizona State Office
222 N. Central Avenue
Phoenix, AZ 85004-2203

RECEIVED
B.L.M. AZ STATE OFFICE
2003 AUG 28 A 10:20
PHOENIX, ARIZONA

Re: Payment of Annual Maintenance Fee
Tex, Prospects, Tallship, and Alpha Claims AMC et al

Gentlemen:


This will serve notice that James Sullivan, whose address for purposes of this filing, is 7459 East Almeria Road, Scottsdale, Arizona 85257, is the Manager of Delta Exploration Holdings and intends to hold the mining claims described on Exhibit A attached hereto for the assessment year ending at 12 o'clock, noon, on September 1, 2004 by payment of the annual maintenance fee of \$100 per claim. Payment of such amount is made herewith for such assessment year for each of the claims the name and BLM Serial number of which, and the book and page or index number of recording of the location notice in the official records of Cochise County, Arizona, of which is set forth on Exhibit A attached hereto and by this reference incorporated herein,


James Sullivan, Manager
Delta Exploration Holdings

State of Arizona)
County of Maricopa) ss

The foregoing instrument was acknowledged before me on August 27, 2003
by James Sullivan.




Notary Public

My commission expires
6-5-04

ENTERED INTO COMPUTER
09/08/2003 FB

D:\MyFiles\WordPerfect Data Files\MINING\st-land-fees-2003.wpd

7459 East Almeria Road, Scottsdale, Arizona 85257
E-Mail: sully2@qwest.net
Phone: (480) 945-4800 Mobile Phone: (602) 377-2900 FAX: (480) 941-5190

✓
168

Exhibit A

CLAIM NAME	NO.	BLM-AMC SERIAL NO.	Cochise County Reception No. or Book/Page	LOCATION TOWNSHIP	NOTICE RANGE	IN SECTION
ALPHA	1	21945	523 351	16 South	22 East	25
ALPHA	2	21946	523 352	16 South	22 East	25
ALPHA	3	21947	523 353	16 South	22 East	25
ALPHA	4	21948	523 354	16 South	22 East	25
ALPHA	5A	351064	990100578	16 South	22 East	25
ALPHA	6	21950	523 356	16 South	22 East	24
ALPHA	7	21951	523 357	16 South	22 East	24
ALPHA	8	21952	523 358	16 South	22 East	24
ALPHA	9	21953	523 359	16 South	22 East	24
ALPHA	10	21954	523 360	16 South	22 East	24
ALPHA	11	21955	523 361	16 South	22 East	24
ALPHA	12	21956	523 362	16 South	22 East	24
ALPHA	13	21957	523 363	16 South	22 East	24
ALPHA	15	21959	523 365	16 South	22 East	24
ALPHA	16	21960	523 366	16 South	22 East	24
ALPHA	17	21961	523 367	16 South	22 East	24
ALPHA	18	21962	523 400	16 South	22 East	24
ALPHA	19	21963	523 368	16 South	22 East	24
ALPHA	20	21964	523 369	16 South	22 East	24
ALPHA	22	21966	523 371	16 South	22 East	26
ALPHA	23	21967	523 372	16 South	22 East	26
ALPHA	24	21968	523 373	16 South	22 East	23
ALPHA	25	21969	523 374	16 South	22 East	23
ALPHA	26	21970	523 375	16 South	22 East	23
ALPHA	31	21975	523 381	16 South	22 East	23
ALPHA	32	21976	523 382	16 South	22 East	23
ALPHA	33	21977	523 383	16 South	22 East	23
ALPHA	34A	324360	920820585	16 South	22 East	24
ALPHA	36	21980	523 686	16 South	22 East	25
ALPHA	37	21981	523 387	16 South	22 East	25
ALPHA	38	21982	523 388	16 South	22 East	25
ALPHA	39	21983	523 389	16 South	22 East	25
ALPHA	40	21984	523 390	16 South	22 East	25
ALPHA	45	21989	523 395	16 South	22 East	25
ALPHA	46	21990	523 396	16 South	22 East	25
ALPHA	49	21991	523 397	16 South	22 East	25
ALPHA	50	21992	523 398	16 South	22 East	25
ALPHA	51	21993	523 399	16 South	22 East	25
ALPHA	52	224361	920820587	16 South	22 East	26

2003 AUG 28 A 10:20

TOTAL CLAIMS THIS PAGE

39 *ML*

RECEIVED B.L.M. AZ STATE OFFICE

ENTERED INTO COMPUTER

09/08/2003 *PR*

Exhibit A (continued)

CLAIM NAME	NO.	BLM-AMC SERIAL NO.	Cochise County Reception No. or Book/Page	LOCATION TOWNSHIP	NOTICE RANGE	IN SECTION
Tallship C	1	73414	1125 441	16 South	22 East	13
Tallship C	2	73415	1125 443	16 South	22 East	24
Tallship C	3	73416	1125 445	16 South	22 East	13
Tallship C	4	73417	1125 447	16 South	22 East	24
Tallship C	5	73418	1125 449	16 South	22 East	13
Tallship C	6	73419	1125 451	16 South	22 East	13
Tallship C	7	73420	1125 453	16 South	22 East	13
ALPHA	27	340653	960617174	16 South	22 East	23
ALPHA	28	340654	960617175	16 South	22 East	23
ALPHA	29	340655	960617176	16 South	22 East	23
ALPHA	30	340656	960617177	16 South	22 East	23
ALPHA	35	340657	960617178	16 South	22 East	23
ALPHA	41	340658	960617179	16 South	22 East	23
ALPHA	42	340659	960617180	16 South	22 East	23
ALPHA	43	340660	960617181	16 South	22 East	23
ALPHA	44	340661	960617182	16 South	22 East	23
ALPHA	56	340662	960617183	16 South	22 East	23
ALPHA	57	340663	960617184	16 South	22 East	23
ALPHA	58	340664	960617185	16 South	22 East	23
ALPHA	59	340665	960617186	16 South	22 East	23
ALPHA	60	340666	960617187	16 South	22 East	23

TOTAL CLAIMS THIS PAGE

21 70

PHOENIX, ARIZONA

2003 AUG 28 A 10: 20

RECEIVED B.L.M. AZ STATE OFFICE

ENTERED INTO COMPUTER

09/08/2003 PB

August 2003

Page 2 of 5

I-10 & Dragoon

D:\MyFiles\WordPerfect Data Files\MINING\Exhib-e-2003.wpd

Exhibit A (continued)

CLAIM NAME	NO.	BLM-AMC SERIAL NO.	Cochise County Reception No. or Book/Page	LOCATION TOWNSHIP	NOTICE RANGE	IN SECTION
TEX	1	341978	96-1028721	16 South	23 East	6
TEX	2	341979	96-1028722	16 South	23 East	6
TEX	3	341980	96-1028723	16 South	23 East	6
TEX	4	341981	96-1028724	16 South	23 East	6
TEX	5	341982	96-1028725	16 South	23 East	6
TEX	6	341983	96-1028726	16 South	23 East	6
TEX	7	341984	96-1028727	16 South	23 East	6
TEX	8	341985	96-1028728	16 South	23 East	6
TEX	9	341986	96-1028729	16 South	23 East	6
TEX	10	341987	96-1028730	16 South	23 East	6
TEX	11	341346	96-0923777	16 South	23 East	6
TEX	12	341988	96-1028731	16 South	23 East	6
TEX	13	341347	96-0923788	16 South	23 East	6
TEX	14	341989	96-1028732	16 South	23 East	6
TEX	15	341990	96-1028733	16 South	23 East	6
TEX	16	341348	96-0923779	16 South	23 East	6
TEX	17	341991	96-1028734	16 South	23 East	6
TEX	18	341349	96-0923780	16 South	23 East	6
TEX	19	341992	96-1028735	16 South	23 East	6
TEX	20	341993	96-1028736	16 South	23 East	6
TEX	21	341994	96-1028737	16 South	23 East	6
TEX	22	341995	96-1028738	16 South	23 East	6
TEX	23	341996	96-1028739	16 South	23 East	6
TEX	24	341997	96-1028740	16 South	23 East	6
TEX	25	341998	96-1028741	16 South	23 East	6
TEX	26	341999	96-1028742	16 South	23 East	6
TEX	27	342000	96-1028743	16 South	23 East	6
TEX	28	342001	96-1028744	16 South	23 East	6
TEX	29	341350	96-0923781	16 South	23 East	6
TEX	30	341351	96-0923782	16 South	23 East	6

TOTAL CLAIMS THIS PAGE

30 (TR)

PHOENIX, ARIZONA

2003 AUG 28 10:20

ENTERED INTO COMPUTER

09/08/2003 PB

RECEIVED
B.L.M. AZ STATE OFFICE

August 2003
I-10 & Dragoon

Page 3 of 5

Exhibit A (continued)

CLAIM NAME	NO.	BLM-AMC SERIAL NO.	Cochise County Reception No. or Book/Page	LOCATION TOWNSHIP	NOTICE RANGE	IN SECTION
Prospect	1	341969	96-1028712	15 South	22 East	35
Prospect	2	341970	96-1028713	15 South	22 East	35
Prospect	3	341971	96-1028714	15 South	22 East	35
Prospect	4	341972	96-1028715	15 South	22 East	35
Prospect	5	341973	96-1028716	15 South	22 East	35
Prospect	6	341974	96-1028717	15 South	22 East	35
Prospect	7A	341975	96-1028718	15 South	22 East	35
Prospect	8A	341976	96-1028719	15 South	22 East	35
Prospect	9	341977	96-1028720	15 South	22 East	35
Tallship	5-A	341334	96-0923783	16 South	22 East	13
Tallship	7-A	341335	96-0923784	16 South	22 East	13
Tallship	8-A	341336	96-0923785	16 South	22 East	13
Tallship	9-A	341337	96-0923786	16 South	22 East	12
Tallship	10-A	341338	96-0923787	16 South	22 East	12
Tallship	B-1	341339	96-0923788	16 South	22 East	12
Tallship	B-2	341340	96-0923789	16 South	22 East	12
Tallship	B-3	341341	96-0923790	16 South	22 East	12
Tallship	B-4	341342	96-0923791	16 South	22 East	12
Tallship	B-5	341343	96-0923792	16 South	22 East	12
Tallship	B-6	341344	96-0923793	16 South	22 East	13
Tallship	B-7	341345	96-0923794	16 South	22 East	13
Tallship	B-8	351062	99-0100579	16 South	22 East	13
Tallship	B-9	351063	99-0100580	16 South	22 East	13
Tallship	B-10	341968	96-1028711	16 South	22 East	13

TOTAL CLAIMS THIS PAGE

24 TR

ENTERED INTO COMPUTER

09/08/2003 PB

PHOENIX, ARIZONA

2003 AUG 28 A 10: 20

B.L.M. AZ STATE OFFICE
-RECEIVED-

August 2003
I-10 & Dragoon

Page 4 of 5

Exhibit A(continued)

CLAIM NAME	NO.	BLM-AMC SERIAL NO.	Cochise County Reception No. or Book/Page	LOCATION TOWNSHIP	NOTICE RANGE	IN SECTION
Alpha	118	326439	9340/8754	16 South	23 East	1
Alpha	119	326440	9340/8755	16 South	23 East	1
Alpha	120	326441	9340/8756	16 South	23 East	1
Alpha	121	326442	9340/8757	16 South	23 East	1
Alpha	122	326443	9340/8758	16 South	23 East	1
Alpha	123	326444	9340/8759	16 South	23 East	1
Alpha	124	326445	9340/8760	16 South	23 East	1
Alpha	125	326446	9340/8761	16 South	23 East	1
Alpha	126	326447	9340/8762	16 South	23 East	11
Alpha	127	326448	9340/8763	16 South	23 East	11
Alpha	128	326449	9340/8764	16 South	23 East	12
Alpha	129	326450	9340/8765	16 South	23 East	12
Alpha	130	326451	9340/8766	16 South	23 East	12
Alpha	131	326452	9340/8767	16 South	23 East	12

TOTAL CLAIMS THIS PAGE

14

TOTAL CLAIMS EXHIBIT A

128

PHOENIX, ARIZONA

2003 AUG 28 A 10: 21

B.L.M. AZ STATE OFFICE
RECEIVED

ENTERED INTO COMPUTER
09/08/2003 18

August 2003

Page 5 of 5

I-10 & Dragoon

D:\MyFiles\WordPerfect Data Files\MINING\Exhib-a-2003.wpd

**United States Department of the Interior
Bureau of Land Management**

BUSINESS & SUPPORT SVCS DIV
222 N CENTRAL AVE
PHOENIX, AZ 85004 -2203
Phone: (602) 417-9200

Receipt	
No:	740657

Transaction #: 770210
Date of Transaction: 08/28/2003

CUSTOMER:	JAMES SULLIVAN 7459 E ALMERIA RD SCOTTSDALE, AZ 85257
------------------	---

LINE #	QTY	DESCRIPTION	REMARKS	UNIT PRICE	TOTAL
1	1.00	LOCATABLE MINERALS / MINING CLAIMS-NOT NEW-UNADJUD, ONE AUTH NO. ONLY / MINING CLAIM MONEY RECEIVED (455) CASES: AMC21945/\$12800.00	MAINT 2004 (128)	- n/a -	12800.00
TOTAL:					\$12,800.00

PAYMENT INFORMATION																	
1	<table border="1"> <tr><td>AMOUNT:</td><td>\$12,800.00</td><td>POSTMARKED:</td><td>N/A</td></tr> <tr><td>TYPE:</td><td>CHECK</td><td>RECEIVED:</td><td>08/28/2003</td></tr> <tr><td>CHECK NO:</td><td>4556</td><td></td><td></td></tr> <tr><td>NAME:</td><td colspan="3">SULLIVAN, JAMES 7459 E ALMERIA RD SCOTTSDALE AZ 85257</td></tr> </table>	AMOUNT:	\$12,800.00	POSTMARKED:	N/A	TYPE:	CHECK	RECEIVED:	08/28/2003	CHECK NO:	4556			NAME:	SULLIVAN, JAMES 7459 E ALMERIA RD SCOTTSDALE AZ 85257		
AMOUNT:	\$12,800.00	POSTMARKED:	N/A														
TYPE:	CHECK	RECEIVED:	08/28/2003														
CHECK NO:	4556																
NAME:	SULLIVAN, JAMES 7459 E ALMERIA RD SCOTTSDALE AZ 85257																

REMARKS

This receipt was generated by the automated BLM Collections and Billing System and is a paper representation of a portion of the official electronic record contained therein.

DELTA EXPLORATION HOLDINGS, L.L.C.

MINERAL EXPLORATION - LAND DEVELOPMENT - WATER MANAGEMENT

551984
CK#4327

August 30, 2002

Bureau of Land Management
Arizona State Office
222 N. Central Avenue
Phoenix, AZ 85004-2203

128
\$ 12,800
(TR)

Re: The year of 2002 / 2003

Maintenance Fees for Lode Mining Claims

Dear Sir:

Enclosed please find a notice of payment of the year 2002 / 2003 maintenance fees along with "Exhibit A" listing 128 claims in the amount of \$12,800.00.

Please return to me a BLM date-stamped original along with the receipts so that I can record the notice in the County Records office.

Return to: Delta Exploration Holdings, L.L.C.
C/o James Sullivan
7459 E. Almeria Road
Scottsdale, AZ 85257

Please call or tell me if you have any questions.

Sincerely,



James Sullivan
Manager

D:\MyFiles\WordPerfect Data Files\MINING\st-land-fees-2002-draft.wpd

RECEIVED
BLM. AZ STATE OFFICE
2002 AUG 29 P 1:49
PHOENIX, ARIZONA

10/7/02TK
VERIFIED

7459 East Almeria Road, Scottsdale, Arizona 85257

E-Mail: sully2@qwest.net

Mobile Phone: (602) 377-2900

Phone: (480) 945-4800

FAX: (480) 941-5190

DELTA EXPLORATION HOLDINGS, L.L.C.

MINERAL EXPLORATION - LAND DEVELOPMENT - WATER MANAGEMENT

August 2002


Bureau of Land Management
Arizona State Office
222 N. Central Avenue
Phoenix, AZ 85004-2203

RECEIVED
B.L.M. AZ STATE OFFICE
2002 AUG 29 P 1:49
PHOENIX, ARIZONA

Re: Payment of Annual Maintenance Fee
Tex, Prospects, Tallship, and Alpha Claims AMC et al

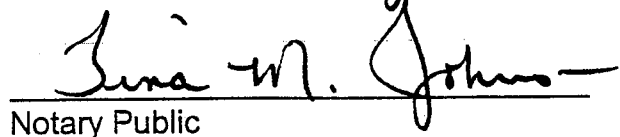
Gentlemen:

This will serve notice that James Sullivan, whose address for purposes of this filing, is 7459 East Almeria Road, Scottsdale, Arizona 85257, is the Manager of Delta Exploration Holdings and intends to hold the mining claims described on Exhibit A attached hereto for the assessment year ending at 12 o'clock, noon, on September 1, 2003 by payment of the annual maintenance fee of \$100 per claim. Payment of such amount is made herewith for such assessment year for each of the claims the name and BLM Serial number of which, and the book and page or index number of recording of the location notice in the official records of Cochise County, Arizona, of which is set forth on Exhibit A attached hereto and by this reference incorporated herein,



James Sullivan, Manager
Delta Exploration Holdings

State of Arizona)
County of Maricopa) ss

The foregoing instrument was acknowledged before me on Aug 28, 2002
by James Sullivan.


Notary Public

My commission expires:
6-5-4



7459 East Almeria Road, Scottsdale, Arizona 85257
E-Mail: sully2@qwest.net

Phone: (480) 945-4800

Mobile Phone: (602) 377-2900

FAX: (480) 941-5190

Exhibit A

CLAIM NAME	NO.	BLM-AMC SERIAL NO.	Cochise County Reception No. or Book/Page	LOCATION TOWNSHIP	NOTICE RANGE	IN SECTION
ALPHA	1	21945	523 351	16 South	22 East	25
ALPHA	2	21946	523 352	16 South	22 East	25
ALPHA	3	21947	523 353	16 South	22 East	25
ALPHA	4	21948	523 354	16 South	22 East	25
ALPHA	5A	351064	990100578	16 South	22 East	25
ALPHA	6	21950	523 356	16 South	22 East	24
ALPHA	7	21951	523 357	16 South	22 East	24
ALPHA	8	21952	523 358	16 South	22 East	24
ALPHA	9	21953	523 359	16 South	22 East	24
ALPHA	10	21954	523 360	16 South	22 East	24
ALPHA	11	21955	523 361	16 South	22 East	24
ALPHA	12	21956	523 362	16 South	22 East	24
ALPHA	13	21957	523 363	16 South	22 East	24
ALPHA	15	21959	523 365	16 South	22 East	24
ALPHA	16	21960	523 366	16 South	22 East	24
ALPHA	17	21961	523 367	16 South	22 East	24
ALPHA	18	21962	523 400	16 South	22 East	24
ALPHA	19	21963	523 368	16 South	22 East	24
ALPHA	20	21964	523 369	16 South	22 East	24
ALPHA	22	21966	523 371	16 South	22 East	26
ALPHA	23	21967	523 372	16 South	22 East	26
ALPHA	24	21968	523 373	16 South	22 East	23
ALPHA	25	21969	523 374	16 South	22 East	23
ALPHA	26	21970	523 375	16 South	22 East	23
ALPHA	31	21975	523 381	16 South	22 East	23
ALPHA	32	21976	523 382	16 South	22 East	23
ALPHA	33	21977	523 383	16 South	22 East	23
ALPHA	34A	324360	920820585	16 South	22 East	24
ALPHA	36	21980	523 686	16 South	22 East	25
ALPHA	37	21981	523 387	16 South	22 East	25
ALPHA	38	21982	523 388	16 South	22 East	25
ALPHA	39	21983	523 389	16 South	22 East	25
ALPHA	40	21984	523 390	16 South	22 East	25
ALPHA	45	21989	523 395	16 South	22 East	25
ALPHA	46	21990	523 396	16 South	22 East	25
ALPHA	49	21991	523 397	16 South	22 East	25
ALPHA	50	21992	523 398	16 South	22 East	25
ALPHA	51	21993	523 399	16 South	22 East	25
ALPHA	52A	202820587	202820587	16 South	22 East	26

RECEIVED
B.L.M. AZ STATE OFFICE

TOTAL CLAIMS THIS PAGE

39

ENTERED INTO COMPUTER

9/30/02 PB

August 2002

I-10 & Dragoon

D:\MyFiles\WordPerfect Data Files\MINING\Exhib-a-2002.wpd

Page 1 of 5

Exhibit A (continued)

CLAIM NAME	NO.	BLM-AMC SERIAL NO.	Cochise County Reception No. or Book/Page	LOCATION TOWNSHIP	NOTICE RANGE	IN SECTION
Tallship C	1	73414	1125 441	16 South	22 East	13
Tallship C	2	73415	1125 443	16 South	22 East	24
Tallship C	3	73416	1125 445	16 South	22 East	13
Tallship C	4	73417	1125 447	16 South	22 East	24
Tallship C	5	73418	1125 449	16 South	22 East	13
Tallship C	6	73419	1125 451	16 South	22 East	13
Tallship C	7	73420	1125 453	16 South	22 East	13
ALPHA	27	340653	960617174	16 South	22 East	23
ALPHA	28	340654	960617175	16 South	22 East	23
ALPHA	29	340655	960617176	16 South	22 East	23
ALPHA	30	340656	960617177	16 South	22 East	23
ALPHA	35	340657	960617178	16 South	22 East	23
ALPHA	41	340658	960617179	16 South	22 East	23
ALPHA	42	340659	960617180	16 South	22 East	23
ALPHA	43	340660	960617181	16 South	22 East	23
ALPHA	44	340661	960617182	16 South	22 East	23
ALPHA	56	340662	960617183	16 South	22 East	23
ALPHA	57	340663	960617184	16 South	22 East	23
ALPHA	58	340664	960617185	16 South	22 East	23
ALPHA	59	340665	960617186	16 South	22 East	23
ALPHA	60	340666	960617187	16 South	22 East	23

TOTAL CLAIMS THIS PAGE

21

PHOENIX, ARIZONA

2002 AUG 29 P 1:49

RECEIVED
BLM. AZ STATE OFFICE

ENTERED INTO COMPUTER
9/30/02 PB

Exhibit A (continued)

CLAIM NAME	NO.	BLM-AMC SERIAL NO.	Cochise County Reception No. or Book/Page	LOCATION TOWNSHIP	NOTICE RANGE	IN SECTION
TEX	1	341978	96-1028721	16 South	23 East	6
TEX	2	341979	96-1028722	16 South	23 East	6
TEX	3	341980	96-1028723	16 South	23 East	6
TEX	4	341981	96-1028724	16 South	23 East	6
TEX	5	341982	96-1028725	16 South	23 East	6
TEX	6	341983	96-1028726	16 South	23 East	6
TEX	7	341984	96-1028727	16 South	23 East	6
TEX	8	341985	96-1028728	16 South	23 East	6
TEX	9	341986	96-1028729	16 South	23 East	6
TEX	10	341987	96-1028730	16 South	23 East	6
TEX	11	341346	96-0923777	16 South	23 East	6
TEX	12	341988	96-1028731	16 South	23 East	6
TEX	13	341347	96-0923788	16 South	23 East	6
TEX	14	341989	96-1028732	16 South	23 East	6
TEX	15	341990	96-1028733	16 South	23 East	6
TEX	16	341348	96-0923779	16 South	23 East	6
TEX	17	341991	96-1028734	16 South	23 East	6
TEX	18	341349	96-0923780	16 South	23 East	6
TEX	19	341992	96-1028735	16 South	23 East	6
TEX	20	341993	96-1028736	16 South	23 East	6
TEX	21	341994	96-1028737	16 South	23 East	6
TEX	22	341995	96-1028738	16 South	23 East	6
TEX	23	341996	96-1028739	16 South	23 East	6
TEX	24	341997	96-1028740	16 South	23 East	6
TEX	25	341998	96-1028741	16 South	23 East	6
TEX	26	341999	96-1028742	16 South	23 East	6
TEX	27	342000	96-1028743	16 South	23 East	6
TEX	28	342001	96-1028744	16 South	23 East	6
TEX	29	341350	96-0923781	16 South	23 East	6
TEX	30	341351	96-0923782	16 South	23 East	6

TOTAL CLAIMS THIS PAGE

30

ENTERED INTO COMPUTER

9/30/02 PB

August 2002
I-10 & Dragoon

D:\MyFiles\WordPerfect Data Files\MINING\Exhib-a-2002.wpd

RECEIVED
B.L.M. AZ STATE OFFICE
2002 AUG 29 P 1:49
PHOENIX, ARIZONA
Page of 5

Exhibit A (continued)

CLAIM NAME	NO.	BLM-AMC SERIAL NO.	Cochise County Reception No. or Book/Page	LOCATION TOWNSHIP	NOTICE RANGE	IN SECTION
Prospect	1	341969	96-1028712	15 South	22 East	35
Prospect	2	341970	96-1028713	15 South	22 East	35
Prospect	3	341971	96-1028714	15 South	22 East	35
Prospect	4	341972	96-1028715	15 South	22 East	35
Prospect	5	341973	96-1028716	15 South	22 East	35
Prospect	6	341974	96-1028717	15 South	22 East	35
Prospect	7A	341975	96-1028718	15 South	22 East	35
Prospect	8A	341976	96-1028719	15 South	22 East	35
Prospect	9	341977	96-1028720	15 South	22 East	35
Tallship	5-A	341334	96-0923783	16 South	22 East	13
Tallship	7-A	341335	96-0923784	16 South	22 East	13
Tallship	8-A	341336	96-0923785	16 South	22 East	13
Tallship	9-A	341337	96-0923786	16 South	22 East	12
Tallship	10-A	341338	96-0923787	16 South	22 East	12
Tallship	B-1	341339	96-0923788	16 South	22 East	12
Tallship	B-2	341340	96-0923789	16 South	22 East	12
Tallship	B-3	341341	96-0923790	16 South	22 East	12
Tallship	B-4	341342	96-0923791	16 South	22 East	12
Tallship	B-5	341343	96-0923792	16 South	22 East	12
Tallship	B-6	341344	96-0923793	16 South	22 East	13
Tallship	B-7	341345	96-0923794	16 South	22 East	13
Tallship	B-8	351062	99-0100579	16 South	22 East	13
Tallship	B-9	351063	99-0100580	16 South	22 East	13
Tallship	B-10	341968	96-1028711	16 South	22 East	13

TOTAL CLAIMS THIS PAGE

24

PHOENIX, ARIZONA

2002 AUG 29 P 1:49

RECEIVED
B.L.M. AZ STATE OFFICE

ENTERED INTO COMPUTER

9/30/02 RB

August 2002

I-10 & Dragoon

D:\MyFiles\WordPerfect Data Files\MINING\Exhib-a-2002.wpd

Exhibit A (continued)

CLAIM NAME	NO.	BLM-AMC SERIAL NO.	Cochise County Reception No. or Book/Page	LOCATION TOWNSHIP	NOTICE RANGE	IN SECTION
Alpha	118	326439	9340/8754	16 South	23 East	1
Alpha	119	326440	9340/8755	16 South	23 East	1
Alpha	120	326441	9340/8756	16 South	23 East	1
Alpha	121	326442	9340/8757	16 South	23 East	1
Alpha	122	326443	9340/8758	16 South	23 East	1
Alpha	123	326444	9340/8759	16 South	23 East	1
Alpha	124	326445	9340/8760	16 South	23 East	1
Alpha	125	326446	9340/8761	16 South	23 East	1
Alpha	126	326447	9340/8762	16 South	23 East	11
Alpha	127	326448	9340/8763	16 South	23 East	11
Alpha	128	326449	9340/8764	16 South	23 East	12
Alpha	129	326450	9340/8765	16 South	23 East	12
Alpha	130	326451	9340/8766	16 South	23 East	12
Alpha	131	326452	9340/8767	16 South	23 East	12

TOTAL CLAIMS THIS PAGE

14

TOTAL CLAIMS EXHIBIT A

128

RECEIVED
B.L.M. AZ STATE OFFICE
2002 AUG 29 P 1:49
PHOENIX, ARIZONA

ENTERED INTO COMPUTER

9/30/02 PB

United States Department of the Interior
Bureau of Land Management
 BUSINESS & SUPPORT SVCS DIV
 222 N CENTRAL AVE
 PHOENIX, AZ 85004 -2203
 Phone: (602) 417-9200

Receipt	
No:	551984

Transaction #: 576705	
Date of Transaction: 08/29/2002	
CUSTOMER:	DELTA EXPLORATIONS HOLDINGS LLC 7459 E ALMERIA RD SCOTTSDALE, AZ 85257

LINE #	QTY	DESCRIPTION	REMARKS	UNIT PRICE	TOTAL
1	1.00	LOCATABLE MINERALS / MINING CLAIMS-NOT NEW-UNADJUD, ONE AUTH NO. ONLY / MINING CLAIM MONEY RECEIVED (455) CASES: AMC21945/\$12800.00	MAINT 2003 (128) RECD' TR	- n/a -	12800.00
TOTAL:					\$12,800.00

PAYMENT INFORMATION			
1	AMOUNT:	\$12,800.00	POSTMARKED: N/A
	TYPE:	CHECK	RECEIVED: 08/29/2002
	CHECK NO:	4327	
	NAME:	J SULLIVAN & ASSOC 7459 E ALMERIA RD SCOTTSDALE AZ 85257	

REMARKS

This receipt was generated by the automated BLM Collections and Billing System and is a paper representation of a portion of the official electronic record contained therein.

DELTA EXPLORATION HOLDINGS, L.L.C.

MINERAL EXPLORATION - LAND DEVELOPMENT - WATER MANAGEMENT

August 2001

Bureau of Land Management
Arizona State Office
222 N. Central Avenue
Phoenix, AZ 85004-2203

Re: Payment of Annual Maintenance Fee
Alpha, Tallship C Claims 21945 et al

Gentlemen:

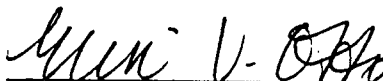
This will serve notice that James Sullivan, whose address for purposes of this filing, is 7459 East Almeria Road, Scottsdale, Arizona 85257, is the Manager of Delta Exploration Holdings and intends to hold the mining claims described on Exhibit A attached hereto for the assessment year ending at 12 o'clock, noon, on September 1, 2002 by payment of the annual maintenance fee of \$100 per claim. Payment of such amount is made herewith for such assessment year for each of the claims the name and BLM Serial number of which, and the book and page or index number of recording of the location notice in the official records of Cochise County, Arizona, of which is set forth on Exhibit A attached hereto and by this reference incorporated herein,



James Sullivan, Manager
Delta Exploration Holdings

State of Arizona)
County of Maricopa) ss

The foregoing instrument was acknowledged before me on Aug. 6, 2001
by James Sullivan.




Notary Public

PROPERTY, ARIZONA
2001 AUG 30 A 11:32

My commission expires:

Mar. 19, 2005

RECEIVED
BLM STATE OFFICE



DELTA EXPLORATION HOLDINGS, L.L.C.

MINERAL EXPLORATION - LAND DEVELOPMENT - WATER MANAGEMENT

August 30, 2001

Bureau of Land Management
Arizona State Office
222 N. Central Avenue
Phoenix, AZ 85004-2203

Re: The year of 2001 / 2002

Maintenance Fees for Lode Mining Claims

Dear Sir:

Enclosed please find a notice of payment of the year 2001 / 2002 maintenance fees with Exhibit for "Alpha" and "Tallship C" claims along with our check in the amount of \$ 6,000.00 .

Also enclosed please find a notice of payment of the year 2001 / 2002 maintenance fees for 68 "Tex" "Prospect" "Tallship A" "Tallship B" and "Alpha" claims along with our check in the amount of \$ 6,800.00 .

Please return to me a BLM date-stamped original along with the receipts so that I can record the notice in the County Records office.

Return to: James Sullivan
7459 E. Almeria Road
Scottsdale, AZ 85257

Please call or tell me if you have any questions.

Sincerely,



James Sullivan
Manager

D:\MyFiles\WordPerfect Data Files\Mining\st-land-fees-2002-draft.wpd

7459 East Almeria Road, Scottsdale, Arizona 85257

E-Mail: sully2@uswest.net

Mobile Phone: (602) 377-2900

Phone: (480) 945-4800

FAX: (480) 941-5190

PHOENIX, ARIZONA
2001 AUG 30 A 11: 31
RECEIVED
BLM, ARIZONA STATE OFFICE

EXHIBIT A

Claim Name	No.	BLM-AMC SERIAL NO.	COCHISE BOOK	COUNTY PAGE	LOCATION TOWNSHIP	NOTICE RANGE	IN SECTION
ALPHA	1	21945	523	351	16 South	22 East	25
ALPHA	2	21946	523	352	16 South	22 East	25
ALPHA	3	21947	523	353	16 South	22 East	25
ALPHA	4	21948	523	354	16 South	22 East	25
ALPHA	5A	351064	990100578		16 South	22 East	25
ALPHA	6	21950	523	356	16 South	22 East	24
ALPHA	7	21951	523	357	16 South	22 East	24
ALPHA	8	21952	523	358	16 South	22 East	24
ALPHA	9	21953	523	359	16 South	22 East	24
ALPHA	10	21954	523	360	16 South	22 East	24
ALPHA	11	21955	523	361	16 South	22 East	24
ALPHA	12	21956	523	362	16 South	22 East	24
ALPHA	13	21957	523	363	16 South	22 East	24
ALPHA	15	21959	523	365	16 South	22 East	24
ALPHA	16	21960	523	366	16 South	22 East	24
ALPHA	17	21961	523	367	16 South	22 East	24
ALPHA	18	21962	523	400	16 South	22 East	24
ALPHA	19	21963	523	368	16 South	22 East	24
ALPHA	20	21964	523	369	16 South	22 East	24
ALPHA	22	21966	523	371	16 South	22 East	26
ALPHA	23	21967	523	372	16 South	22 East	26
ALPHA	24	21968	523	373	16 South	22 East	23
ALPHA	25	21969	523	374	16 South	22 East	23
ALPHA	26	21970	523	375	16 South	22 East	23
ALPHA	31	21975	523	381	16 South	22 East	23
ALPHA	32	21976	523	382	16 South	22 East	23
ALPHA	33	21977	523	383	16 South	22 East	23
ALPHA	34A	324360	920820585		16 South	22 East	24
ALPHA	36	21980	523	686	16 South	22 East	25
ALPHA	37	21981	523	387	16 South	22 East	25
ALPHA	38	21982	523	388	16 South	22 East	25
ALPHA	39	21983	523	389	16 South	22 East	25
ALPHA	40	21984	523	390	16 South	22 East	25
ALPHA	45	21989	523	395	16 South	22 East	25
ALPHA	46	21990	523	396	16 South	22 East	25
ALPHA	49	21991	523	397	16 South	22 East	25
ALPHA	50	21992	523	398	16 South	22 East	25
ALPHA	51	21993	523	399	16 South	22 East	25
ALPHA	52A	324361	920820587		16 South	22 East	26

TOTAL CLAIMS THIS PAGE

39
 2001 AUG 30 11:31 AM
 PHOENIX, ARIZONA

RECEIVED
 B.L.M. AZ STATE OFFICE

29 MV

June 2000

Dragoon

D:\MyFiles\WordPerfect Data Files\MINING\DRAGOON\exhibit-a-2000.wpd

EXHIBIT A (continued)

Claim Name	No.	BLM-AMC SERIAL NO.	COCHISE BOOK	COUNTY PAGE	LOCATION TOWNSHIP	NOTICE RANGE	IN SECTION
Tallship C	1	73414	1125	441	16 South	22 East	13
Tallship C	2	73415	1125	443	16 South	22 East	24
Tallship C	3	73416	1125	445	16 South	22 East	13
Tallship C	4	73417	1125	447	16 South	22 East	24
Taliship C	5	73418	1125	449	16 South	22 East	13
Tafship C	6	73419	1125	451	16 South	22 East	14
Tallship C	7	73420	1125	453	16 South	22 East	13
ALPHA	27	340653	960617174		16 South	22 East	23
ALPHA	28	340654	960617175		16 South	22 East	23
ALPHA	29	340655	960617176		16 South	22 East	23
ALPHA	30	340656	960617177		16 South	22 East	23
ALPHA	35	340657	960617178		16 South	22 East	23
ALPHA	41	340658	960617179		16 South	22 East	23
ALPHA	42	340659	960617180		16 South	22 East	23
ALPHA	43	340660	960617181		16 South	22 East	23
ALPHA	44	340661	960617182		16 South	22 East	23
ALPHA	56	340662	960617183		16 South	22 East	23
ALPHA	57	340663	960617184		16 South	22 East	23
ALPHA	58	340664	960617185		16 South	22 East	23
ALPHA	59	340665	960617186		16 South	22 East	23
ALPHA	60	340666	960617187		16 South	22 East	23

TOTAL CLAIMS THIS PAGE 21

TOTAL CLAIMS EXHIBIT A 60

2/1/00

PHOENIX, ARIZONA
 2001 AUG 30 A 11:31
 RECEIVED
 BLM, ARIZONA STATE OFFICE

United States Department of the Interior
Bureau of Land Management
 BUSINESS & SUPPORT SVCS DIV
 222 N CENTRAL AVE
 PHOENIX, AZ 85004 -2203
 Phone: (602) 417-9200

Receipt	
No:	369424

Transaction #: 388092
Date of Transaction: 08/30/2001

CUSTOMER: JAMES SULLIVAN
 DELTA EXPLORATION HOLDINGS, L.L.
 7459 EAST ALMERIA RD.
 SCOTTSDALE, AZ 85257

LINE #	QTY	COMMODITY / SUBJECT / ACTION / PRODUCT	REMARKS	UNIT PRICE	TOTAL
1	1.00	LOCATABLE MINERALS / MINING CLAIMS-NOT NEW-UNADJUD, ONE AUTH NO. ONLY / MINING CLAIM MONEY RECEIVED (455)	MAINT FEES 2002 (60)	- n/a -	\$6,000.00
TOTAL:					\$6,000.00

PAYMENT INFORMATION			
1	AMOUNT:	\$6,000.00	POSTMARKED: N/A
	TYPE:	CHECK	RECEIVED: 08/30/2001
	CHECK NO:	001751631	
	NAME:	DELTA EXPLORATION HOLDINGS, SULLIVAN, JAMES 7459 EAST ALMERIA RD. SCOTTSDALE AZ 85257	

REMARKS

CASE SERIAL NUMBER INFORMATION		
TRNS #	LINE #	CASES
388092	1	AMC21945/\$6000.00

This receipt was generated by the automated BLM Collections and Billings System and is a paper representation of a portion of the official electronic record contained therein.

ENTERED INTO COMPUTER
 10/24/01 aj

James Sullivan
7459 E. Almeria Road
Scottsdale, AZ 85257

Home 602-945-4800
Mobile 1-602-377-2900
Fax 602-941-5190

June 2, 2000


Bureau of Land Management
Arizona State Office
222 N. Central Avenue
Phoenix, AZ 85004-2203

Re: Payment of Annual Maintenance Fee
Alpha, Tallship C Claims 21945 et al

21945
351062
324360
73353
340653
2000 JUN -2 A 9:27
PHOENIX, ARIZONA
RECEIVED
B.L.M. AZ STATE OFFICE


Gentlemen:

This will serve notice that James Sullivan, whose address for purposes of this filing, is 7459 East Almeria Road, Scottsdale, Arizona 85257, is the Owner and intends to hold the mining claims described on Exhibit A attached hereto for the assessment year ending at 12 o'clock, noon, on September 1, 2001 by payment of the annual maintenance fee of \$100 per claim. Payment of such amount is made herewith for such assessment year for each of the claims the name and BLM Serial number of which, and the book and page or index number of recording of the location notice in the official records of Cochise County, Arizona, of which is set forth on Exhibit A attached hereto and by this reference incorporated herein,



James Sullivan

State of Arizona)
County of Maricopa) ss

The foregoing instrument was acknowledged before me on May 22, 2000
by James Sullivan.


Notary Public

My commission expires:



6/6/00
ENTERED IN COMPUTER
6/6/00

James Sullivan
7459 E. Almeria Road
Scottsdale, AZ 85257

Home 602-945-4800
Mobile 1-602-377-2900
Fax 602-941-5190

June 2, 2000

Bureau of Land Management
Arizona State Office
222 N. Central Avenue
Phoenix, AZ 85004-2203

Re: The year of 2001 Maintenance Fees for Lode Mining Claims

Dear Sir:

Enclosed please find a notice of payment of the year 200~~0~~¹ maintenance fees with Exhibit for 60 "Alpha" and "Tallship C" claims along with our check in the amount of \$6,000.00.

Also enclosed please find a notice of payment of the year 2000 maintenance fees for 88 "Tex" "Prospect" "Tallship A" "Tallship B" and "Alpha" claims along with our check in the amount of \$8,800.00.

Please return to me a BLM date-stamped original along with the receipts so that I can record the notice in the County Recorders office.

Return to: James Sullivan
7459 E. Almeria Road
Scottsdale, AZ 85257

Please call me if you have any questions.

Sincerely,



James Sullivan

RECEIVED
BLM, AZ STATE OFFICE
2000 JUN -2 A 9: 27
PHOENIX, ARIZONA

EXHIBIT A

Claim Name	No.	BLM-AMC SERIAL NO.	COCHISE BOOK	COUNTY PAGE	LOCATION TOWNSHIP	NOTICE RANGE	IN SECTION
ALPHA	1	21945	523	351	16 South	22 East	25
ALPHA	2	21946	523	352	16 South	22 East	25
ALPHA	3	21947	523	353	16 South	22 East	25
ALPHA	4	21948	523	354	16 South	22 East	25
ALPHA	5A	351064	990100578		16 South	22 East	25
ALPHA	6	21950	523	356	16 South	22 East	24
ALPHA	7	21951	523	357	16 South	22 East	24
ALPHA	8	21952	523	358	16 South	22 East	24
ALPHA	9	21953	523	359	16 South	22 East	24
ALPHA	10	21954	523	360	16 South	22 East	24
ALPHA	11	21955	523	361	16 South	22 East	24
ALPHA	12	21956	523	362	16 South	22 East	24
ALPHA	13	21957	523	363	16 South	22 East	24
ALPHA	15	21959	523	365	16 South	22 East	24
ALPHA	16	21960	523	366	16 South	22 East	24
ALPHA	17	21961	523	367	16 South	22 East	24
ALPHA	18	21962	523	400	16 South	22 East	24
ALPHA	19	21963	523	368	16 South	22 East	24
ALPHA	20	21964	523	369	16 South	22 East	24
ALPHA	22	21966	523	371	16 South	22 East	26
ALPHA	23	21967	523	372	16 South	22 East	26
ALPHA	24	21968	523	373	16 South	22 East	23
ALPHA	25	21969	523	374	16 South	22 East	23
ALPHA	26	21970	523	375	16 South	22 East	23
ALPHA	31	21975	523	381	16 South	22 East	23
ALPHA	32	21976	523	382	16 South	22 East	23
ALPHA	33	21977	523	383	16 South	22 East	23
ALPHA	34A	324360	920820585		16 South	22 East	24
ALPHA	36	21980	523	686	16 South	22 East	25
ALPHA	37	21981	523	387	16 South	22 East	25
ALPHA	38	21982	523	388	16 South	22 East	25
ALPHA	39	21983	523	389	16 South	22 East	25
ALPHA	40	21984	523	390	16 South	22 East	25
ALPHA	45	21989	523	395	16 South	22 East	25
ALPHA	46	21990	523	396	16 South	22 East	25
ALPHA	49	21991	523	397	16 South	22 East	25
ALPHA	50	21992	523	398	16 South	22 East	25
ALPHA	51	21993	523	399	16 South	22 East	25
ALPHA	52	324361	920820587		16 South	22 East	26

2000 JUN -2 A 9:27

TOTAL CLAIMS THIS PAGE 39

RECEIVED B.L.M. AT STATE OFFICE

ENCLOSURE COMPUTER
6/6/00

ka 39

EXHIBIT A (continued)

Claim Name	No.	BLM-AMC SERIAL NO.	COCHISE BOOK	COUNTY PAGE	LOCATION TOWNSHIP	NOTICE RANGE	IN SECTION
Tallship C	1	73414	1125	441	16 South	22 East	13
Tallship C	2	73415	1125	443	16 South	22 East	24
Tallship C	3	73416	1125	445	16 South	22 East	13
Tallship C	4	73417	1125	447	16 South	22 East	24
Taliship C	5	73418	1125	449	16 South	22 East	13
Tafship C	6	73419	1125	451	16 South	22 East	14
Tallship C	7	73420	1125	453	16 South	22 East	13
ALPHA	27	340653	960617174		16 South	22 East	23
ALPHA	28	340654	960617175		16 South	22 East	23
ALPHA	29	340655	960617176		16 South	22 East	23
ALPHA	30	340656	960617177		16 South	22 East	23
ALPHA	35	340657	960617178		16 South	22 East	23
ALPHA	41	340658	960617179		16 South	22 East	23
ALPHA	42	340659	960617180		16 South	22 East	23
ALPHA	43	340660	960617181		16 South	22 East	23
ALPHA	44	340661	960617182		16 South	22 East	23
ALPHA	56	340662	960617183		16 South	22 East	23
ALPHA	57	340663	960617184		16 South	22 East	23
ALPHA	58	340664	960617185		16 South	22 East	23
ALPHA	59	340665	960617186		16 South	22 East	23
ALPHA	60	340666	960617187		16 South	22 East	23

TOTAL CLAIMS THIS PAGE 21

TOTAL CLAIMS EXHIBIT A 60

kc 21

PHOENIX, ARIZONA
 2000 JUN - 2 A 9 27
 RECEIVED
 B.L.M. AZ STATE OFFICE

6/6/00
ENTERED IN COMPUTER
6/6/00

United States Department of the Interior
Bureau of Land Management
 BUSINESS & SUPPORT SVCS DIV
 222 N CENTRAL AVE
 PHOENIX, AZ 85004 -2203
 Phone: (602) 417-9200

Receipt	
No:	127626

Transaction #: 139697
 Date of Transaction: 06/02/2000

CUSTOMER: JAMES SULLIVAN
 7459 E ALMERIA RD
 SCOTTSDALE, AZ 85257

LINE #	QTY	COMMODITY / SUBJECT / ACTION / PRODUCT	REMARKS	UNIT PRICE	TOTAL
1	60	LOCATABLE MINERALS / MINING CLAIMS / MAINTENANCE FEE \$100 (1993)		\$100.00	\$6,000.00
TOTAL:					\$6,000.00 ✓

PAYMENT INFORMATION

1	AMOUNT:	\$6,000.00	POSTMARKED:	N/A
	TYPE:	CHECK	RECEIVED:	06/02/2000
	CHECK NO:	00078011		
	NAME:	SULLIVAN, JAMES 7459 E ALMERIA RD SCOTTSDALE AZ 85257		

REMARKS

MAINTENANCE FEES 2001

CASE SERIAL NUMBER INFORMATION

TRNS #	LINE #	CASES
139697	1	21950, 21951, 21952, 21953, 21954, 21955, 21956, 21957, 21959, 21960, 21961, 21962, 21963, 21964, 21966, 21967, 21968, 21969, 21970, 21975, 21976, 21977, 21980, 21981, 21982, 21983, 21984, 21989, 21990, 21991, 21992, 21993, 324360, 324361, 340653, 340654, 340655, 340656, 340657, 340658, 340659, 340660, 340661, 340662, 340663, 340664, 340665, 340666, 351064, 73414, 73415, 73416, 73417, 73418, 73419, 73420, AMC21945, AMC21946, AMC21947, AMC21948

This receipt was generated by the automated BLM Collections and Billings System and is a paper representation of a portion of the official electronic record contained therein.

James Sullivan
7459 E. Almeria Road
Scottsdale, AZ 85257

RECEIVED
B.L.M. AZ STATE OFFICE

1999 JUN -3 A 11: 27

21945
324 360
Home 602-945-4800
Mobile 1-602-377-2900
Fax 602-941-5190

PHOENIX, ARIZONA

351062
340653
73353


June 1, 1999

Bureau of Land Management
Arizona State Office
222 N. Central Avenue
Phoenix, AZ 85004-2203

Re: Payment of Annual Maintenance Fee
Alpha, Tallship C Claims 21945 et al


Gentlemen:

This will serve notice that James Sullivan, whose address for purposes of this filing, is 7459 East Almeria Road, Scottsdale, Arizona 85257, is the Owner and intends to hold the mining claims described on Exhibit A attached hereto for the assessment year ending at 12 o'clock, noon, on September 1, 2000 by payment of the annual maintenance fee of \$100 per claim. Payment of such amount is made herewith for such assessment year for each of the claims the name and BLM Serial number of which, and the book and page or index number of recording of the location notice in the official records of Cochise County, Arizona, of which is set forth on Exhibit A attached hereto and by this reference incorporated herein,



James Sullivan

State of Arizona)
County of Maricopa) ss

The foregoing instrument was acknowledged before me on June 2, 1999
by James Sullivan.


Notary Public

My commission expires:
6-5-2001



RECEIVED
 BUREAU STATE OFFICE

CLAIM NAME	No.	BLM-AMC SERIAL NO.	COCHISE BOOK	1999 COUNTY PAGE	LOCATION TOWNSHIP	NOTICE RANGE	IN SECTION
ALPHA	1	21945	523	351	PHOENIX, ARIZONA	22 East	25
ALPHA	2	21946	523	352	16 South	22 East	25
ALPHA	3	21947	523	353	16 South	22 East	25
ALPHA	4	21948	523	354	16 South	22 East	25
ALPHA	5A	351064 ✓	990100578		16 South	22 East	25
ALPHA	6	21950	523	356	16 South	22 East	24
ALPHA	7	21951	523	357	16 South	22 East	24
ALPHA	8	21952	523	358	16 South	22 East	24
ALPHA	9	21953	523	359	16 South	22 East	24
ALPHA	10	21954	523	360	16 South	22 East	24
ALPHA	11	21955	523	361	16 South	22 East	24
ALPHA	12	21956	523	362	16 South	22 East	24
ALPHA	13	21957	523	363	16 South	22 East	24
ALPHA	15	21959	523	365	16 South	22 East	24
ALPHA	16	21960	523	366	16 South	22 East	24
ALPHA	17	21961	523	367	16 South	22 East	24
ALPHA	18	21962	523	400	16 South	22 East	24
ALPHA	19	21963	523	368	16 South	22 East	24
ALPHA	20	21964	523	369	16 South	22 East	24
ALPHA	22	21966	523	371	16 South	22 East	26
ALPHA	23	21967	523	372	16 South	22 East	26
ALPHA	24	21968	523	373	16 South	22 East	23
ALPHA	25	21969	523	374	16 South	22 East	23
ALPHA	26	21970	523	375	16 South	22 East	23
ALPHA	31	21975	523	381	16 South	22 East	23
ALPHA	32	21976	523	382	16 South	22 East	23
ALPHA	33	21977	523	383	16 South	22 East	23
ALPHA	34A	324360 ✓	920820585		16 South	22 East	24
ALPHA	36	21980	523	386	16 South	22 East	25
ALPHA	37	21981	523	387	16 South	22 East	25
ALPHA	38	21982	523	388	16 South	22 East	25
ALPHA	39	21983	523	389	16 South	22 East	25
ALPHA	40	21984	523	390	16 South	22 East	25
ALPHA	45	21989	523	395	16 South	22 East	25
ALPHA	46	21990	523	396	16 South	22 East	25
ALPHA	49	21991	523	397	16 South	22 East	25
ALPHA	50	21992	523	398	16 South	22 East	25
ALPHA	51	21993	523	399	16 South	22 East	25
ALPHA	52A	324361 ✓	920820587		16 South	22 East	26

TOTAL CLAIMS THIS PAGE 39

VERIFIED
 JUN 29 1999

ENTERED INTO COMPUTER
 6/24/99

EXHIBIT A (continued)

RECEIVED
B.L.M. AZ STATE OFFICE
NOTICE IN
RANGE SECTION
1999 JUN -3 A 11: 27

CLAIM NAME	No.	BLM-AMC SERIAL NO.	COCHISE BOOK	COUNTY PAGE	LOCATION TOWNSHIP	RANGE	SECTION
Tallship C	1	73414	1125	441	16 South	22 East	13
Tallship C	2	73415	1125	443	16 South	22 East	24
Tallship C	3	73416	1125	445	16 South	22 East	13
Tallship C	4	73417	1125	447	16 South	22 East	24
Tallship C	5	73418	1125	449	16 South	22 East	13
Tallship C	6	73419	1125	451	16 South	22 East	24
Tallship C	7	73420	1125	453	16 South	22 East	13
ALPHA	27	340653	960617174		16 South	22 East	23
ALPHA	28	340654	960617175		16 South	22 East	23
ALPHA	29	340655	960617176		16 South	22 East	23
ALPHA	30	340656	960617177		16 South	22 East	23
ALPHA	35	340657	960617178		16 South	22 East	23
ALPHA	41	340658	960617179		16 South	22 East	23
ALPHA	42	340659	960617180		16 South	22 East	23
ALPHA	43	340660	960617181		16 South	22 East	23
ALPHA	44	340661	960617182		16 South	22 East	23
ALPHA	56	340662	960617183		16 South	22 East	23
ALPHA	57	340663	960617184		16 South	22 East	23
ALPHA	58	340664	960617185		16 South	22 East	23
ALPHA	59	340665	960617186		16 South	22 East	23
ALPHA	60	340666	960617187		16 South	22 East	23

TOTAL CLAIMS THIS PAGE 21

TOTAL CLAIMS EXHIBIT A 60

ENTERED INTO COMPUTER

6/24/99 *[Signature]*

VERIFIED

[Signature]

June 1999
Dragoon

6661 82 NDR

Page 2 of 2

UNITED STATES
DEPARTMENT OF THE INTERIOR
BUREAU OF LAND MANAGEMENT

RECEIPT AND ACCOUNTING ADVICE

CD/AZ NO. 2480327
06/03/99

Subject: CLAIM MAINTENANCE FEE 2000 (60) 2 7 12 6,000.00 ✓

Applicant: J SULLIVAN & ASSOCIATES
7459 E ALMERIA RD
SCOTTSDALE AZ 85257

CK 3379

Remitter:

Assignor:

LEASE MANAGEMENT DATA									
<input type="checkbox"/> NEW <input type="checkbox"/> UPDATE <input type="checkbox"/> PAYMENT									
ORIGINAL SERIAL NO.	ASG.	TYPE	ST.	CTY.	FUND SYMBOL			ACRES/UNITS	RATE
AMC 21945 ET AL									
AMOUNT	ANV. DATE	EXP. DATE	BILL CYC.	S/C	DISTRICT	NEXT BILL	MISC. DATA	U of M	ACTUAL UNITS
ASSIGNMENT SERIAL NO.	ASG.	TYPE	ST.	CTY.	FUND SYMBOL			ACRES/UNITS	RATE
AMOUNT	ANV. DATE	EXP. DATE	BILL CYC.	S/C	DISTRICT	NEXT BILL	MISC. DATA	U of M	ACTUAL UNITS

APPLY REMITTANCE			
ACTION	FUND SYMBOL	CTY.	AMOUNT
FILING FEE			
RENTAL			
UNEARNED			
REFUND			
TOTAL			
AMOUNT DUE			

Remarks:

BY: _____ DATE: _____

Lease in Escrow?
 KGS?
 Auto Escalates?
 Auto Renew?

Of Interest?
 Operating Rights?
 Operator
 Bond Filed?

FOR MMS USE ONLY

BILLEE	FOREST REFUGE
NUMBER	
OCS SECTION	
CODE	

James Sullivan
7459 E. Almeria Road
Scottsdale, AZ 85257

21945-
73353
340653
324360

Home 602-945-4800
Mobile 1-602-377-2900
Fax 602-941-5190

June 1, 1998


Bureau of Land Management
Arizona State Office
222 N. Central Avenue
Phoenix, AZ 85004-2203

Re: Payment of Annual Maintenance Fee
Alpha, Tallship C Claims 21945 et al

RECEIVED
B.L.M. AZ STATE OFFICE
1998 JUN - 3 A 11: 32
PHOENIX, ARIZONA

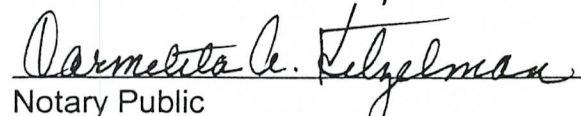
Gentlemen:

This will serve notice that James Sullivan, whose address for purposes of this filing, is 7459 East Almeria Road, Scottsdale, Arizona 85257, is the Owner and intends to hold the mining claims described on Exhibit A attached hereto for the assessment year ending at 12 o'clock, noon, on September 1, 1999 by payment of the annual maintenance fee of \$100 per claim. Payment of such amount is made herewith for such assessment year for each of the claims the name and BLM Serial number of which, and the book and page or index number of recording of the location notice in the official records of Cochise County, Arizona, of which is set forth on Exhibit A attached hereto and by this reference incorporated herein,



James Sullivan

State of Arizona)
County of Maricopa) ss

The foregoing instrument was acknowledged before me on May 27, 1998
by James Sullivan.


Notary Public

My commission expires:



ENTERED INTO COMPUTER

6/10/98 AKB

EXHIBIT A

CLAIM NAME	No.	BLM-AMC SERIAL NO.	COCHISE BOOK	COUNTY PAGE	LOCATION TOWNSHIP	NOTICE RANGE	IN SECTION
ALPHA	1	21945	523	351	16 South	22 East	25
ALPHA	2	21946	523	352	16 South	22 East	25
ALPHA	3	21947	523	353	16 South	22 East	25
ALPHA	4	21948	523	354	16 South	22 East	25
ALPHA	5	21949	523	355	16 South	22 East	25
ALPHA	6	21950	523	356	16 South	22 East	24
ALPHA	7	21951	523	357	16 South	22 East	24
ALPHA	8	21952	523	358	16 South	22 East	24
ALPHA	9	21953	523	359	16 South	22 East	24
ALPHA	10	21954	523	360	16 South	22 East	24
ALPHA	11	21955	523	361	16 South	22 East	24
ALPHA	12	21956	523	362	16 South	22 East	24
ALPHA	13	21957	523	363	16 South	22 East	24
ALPHA	15	21959	523	365	16 South	22 East	24
ALPHA	16	21960	523	366	16 South	22 East	24
ALPHA	17	21961	523	367	16 South	22 East	24
ALPHA	18	21962	523	400	16 South	22 East	24
ALPHA	19	21963	523	368	16 South	22 East	24
ALPHA	20	21964	523	369	16 South	22 East	24
ALPHA	22	21966	523	371	16 South	22 East	26
ALPHA	23	21967	523	372	16 South	22 East	26
ALPHA	24	21968	523	373	16 South	22 East	23
ALPHA	25	21969	523	374	16 South	22 East	23
ALPHA	26	21970	523	375	16 South	22 East	23
ALPHA	31	21975	523	381	16 South	22 East	23
ALPHA	32	21976	523	382	16 South	22 East	23
ALPHA	33	21977	523	383	16 South	22 East	23
ALPHA	34A	324360	920820585		16 South	22 East	24
ALPHA	36	21980	523	386	16 South	22 East	25
ALPHA	37	21981	523	387	16 South	22 East	25
ALPHA	38	21982	523	388	16 South	22 East	25
ALPHA	39	21983	523	389	16 South	22 East	25
ALPHA	40	21984	523	390	16 South	22 East	25
ALPHA	45	21989	523	395	16 South	22 East	25
ALPHA	46	21990	523	396	16 South	22 East	25
ALPHA	49	21991	523	397	16 South	22 East	25
ALPHA	50	21992	523	398	16 South	22 East	25
ALPHA	51	21993	523	399	16 South	22 East	25
ALPHA	52A	324361	920820587		16 South	22 East	26
Tallship C	1	73414	1125	441	16 South	22 East	13
Tallship C	2	73415	1125	443	16 South	22 East	24
Tallship C	3	73416	1125	445	16 South	22 East	13
Tallship C	4	73417	1125	447	16 South	22 East	24
Tallship C	5	73418	1125	449	16 South	22 East	13
Tallship C	6	73419	1125	451	16 South	22 East	24
Tallship C	7	73420	1125	453	16 South	22 East	13

RECEIVED
BLM STATE OFFICE

ENTERED INTO COMPUTER

6-10-98 JB

VERIFIED
6/11/98

ES
H6

EXHIBIT A

CLAIM NAME	NO.	BLM-AMC SERIAL NO.	Cochise County Reception No.	LOCATION TOWNSHIP	NOTICE RANGE	IN SECTION
ALPHA	27	340653	960617174	16 South	22 East	23
ALPHA	28	340654	960617175	16 South	22 East	23
ALPHA	29	340655	960617176	16 South	22 East	23
ALPHA	30	340656	960617177	16 South	22 East	23
ALPHA	35	340657	960617178	16 South	22 East	23
ALPHA	41	340658	960617179	16 South	22 East	23
ALPHA	42	340659	960617180	16 South	22 East	23
ALPHA	43	340660	960617181	16 South	22 East	23
ALPHA	44	340661	960617182	16 South	22 East	23
ALPHA	56	340662	960617183	16 South	22 East	23
ALPHA	57	340663	960617184	16 South	22 East	23
ALPHA	58	340664	960617185	16 South	22 East	23
ALPHA	59	340665	960617186	16 South	22 East	23
ALPHA	60	340666	960617187	16 South	22 East	23

PHOENIX, ARIZONA

1998 JUN - 3 11:33

RECEIVED BLM. ARIZONA OFFICE

VERIFIED
6/11/98

ENTERED INTO COMPUTER

6-10-98 AB

ES.
(14)

James Sullivan
7459 E. Almeria Road
Scottsdale, AZ 85257

Home 602-945-4800
Mobile 1-602-377-2900
Fax 602-941-5190

June 1, 1998

Bureau of Land Management
Arizona State Office
222 N. Central Avenue
Phoenix, AZ 85004-2203


Re: Maintenance fees

Gentlemen:

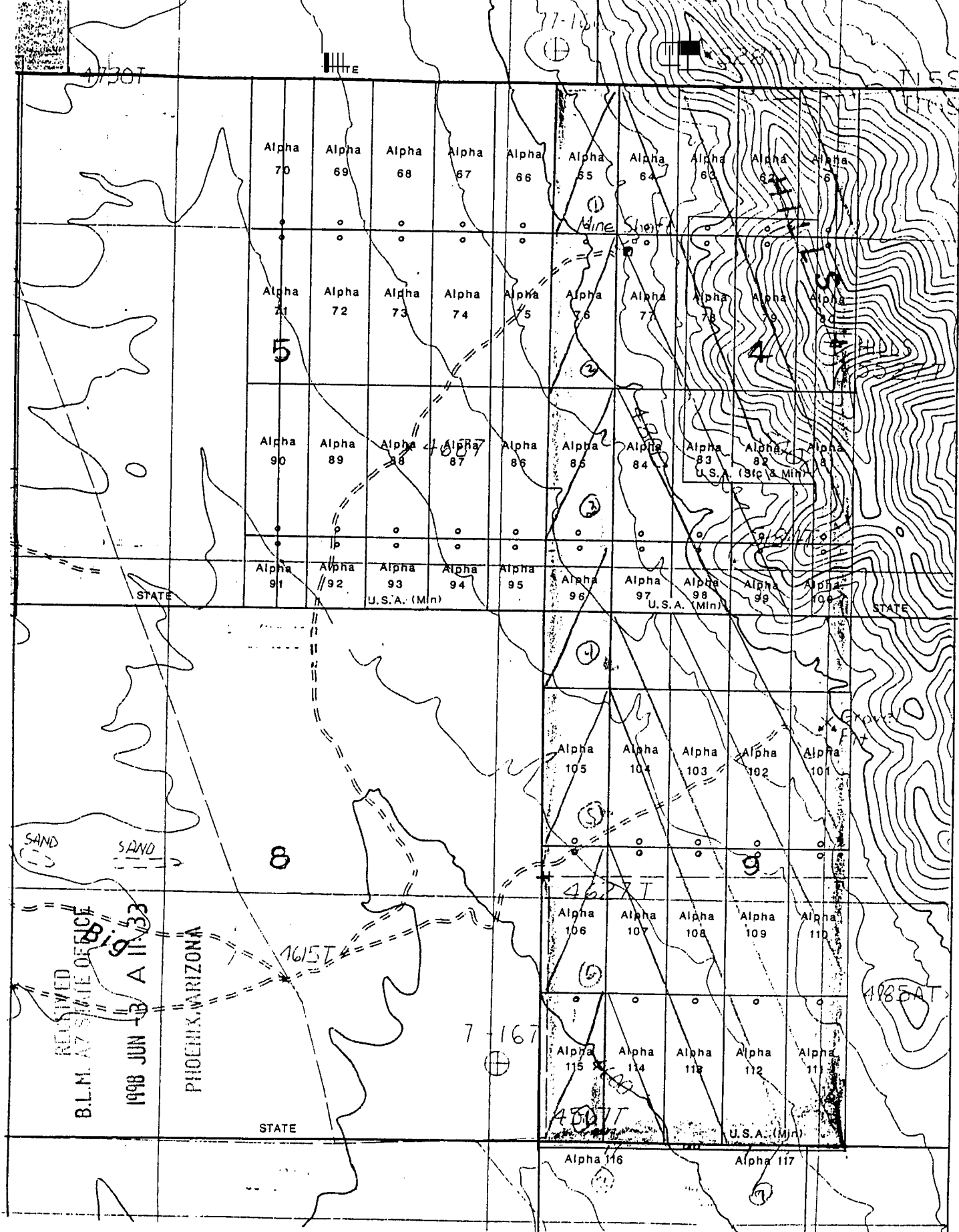
I will not be paying maintenance fees on the following claims in T16SR23 in Sections 4 and 9.

<u>Serial Number</u>	<u>Claim Name</u>
AMC326417	Alpha 96
AMC326426	Alpha 105
AMC326427	Alpha 106
AMC326436	Alpha 115
AMC326437	Alpha 116
AMC326386	Alpha 65
AMC326397	Alpha 76
AMC326406	Alpha 85
AMC326417	Alpha 96


Sincerely,


James Sullivan


RECEIVED
BLM ARIZONA STATE OFFICE
1998 JUN -3 A 11:33
PHOENIX, ARIZONA



DROPED 1997



DROPED 1998



UNITED STATES
DEPARTMENT OF THE INTERIOR
BUREAU OF LAND MANAGEMENT
RECEIPT AND ACCOUNTING ADVICE

NO. 2389907

Subject: CLAIM MAINTENANCE FEE (60) 1999 2 2 13 6,000.00

Applicant:
J. SULLIVAN & ASSOCIATES
7459 E. ALMERIA RD
SCOTTSDALE, AZ 85257

Remitter: CHECK #3076
ADDRESS SAME
602-945-4800

Assignor:

LEASE MANAGEMENT DATA										
<input type="checkbox"/> NEW <input type="checkbox"/> UPDATE <input type="checkbox"/> PAYMENT										
ORIGINAL SERIAL NO.	ASG.	TYPE	ST.	CTY.	FUND SYMBOL			ACRES/UNITS	RATE	
AMC21943 ET/AL										
AMOUNT	ANV. DATE	EXP. DATE	BILL CYC.	S/C	DISTRICT	NEXT BILL	MISC. DATA	U of M	ACTUAL UNITS	
ASSIGNMENT SERIAL NO.	ASG.	TYPE	ST.	CTY.	FUND SYMBOL			ACRES/UNITS	RATE	
AMOUNT	ANV. DATE	EXP. DATE	BILL CYC.	S/C	DISTRICT	NEXT BILL	MISC. DATA	U of M	ACTUAL UNITS	

APPLY REMITTANCE			
ACTION	FUND SYMBOL	CTY.	AMOUNT
FILING FEE			
RENTAL			
UNEARNED			
REFUND			
TOTAL			
AMOUNT DUE			

Remarks:

BY: _____ DATE: _____

Lease in Escrow?
 KGS?
 Auto Escalates?
 Auto Renew?

Of Interest?
 Operating Rights?
 Operator
 Bond Filed?

FOR MMS USE ONLY		
BILLEE	NUMBER	FOREST REFUGE
OCS SECTION		
CODE		



AMC 340653
21945
324360
73353

Denver Office *ELS*
200 Union Blvd., Suite 300
Lakewood, CO 80228-1831
Phone: (303) 989-8873
Fax: (303) 989-8993

July 23, 1997

Certified No. Z 078 539 122

Bureau of Land Management
Arizona State Office
222 N. Central Avenue
Phoenix, Arizona 85004

Re: 1998 Maintenance Fees for Lode Mining Claims

Dear Sir:

Enclosed please find a notice of payment of 1998 maintenance fees for 60 "Alpha" and "Tallship C" claims along with our check in the amount of \$6,000.00.

Please return to me a BLM date-stamped original along with the receipt so that I can record the notice in the County Recorders office.

Return to: Phelps Dodge Exploration Corp.
200 Union Blvd., Suite 300
Lakewood, CO 80228

Please call me at (303) 989-8873 if you have any questions.

Thank you.

Yours truly,

Donald A. Stillwell
Landman

RECEIVED
BUREAU OF
LAND MANAGEMENT
JUL 25 9 39 AM '97
ARIZONA
STATE OFFICE
PHOENIX, ARIZONA

ENTERED IN COMPUTER

8/15/97 *DM*



RECEIVED
BUREAU OF
LAND MANAGEMENT

JUL 25 9 39 AM '97

ARIZONA
STATE OFFICE
PHOENIX, ARIZONA

Denver Office
200 Union Blvd., Suite 300
Lakewood, CO 80228-1831
Phone: (303) 989-8873
Fax: (303) 989-8993

Certified No. Z 078 539 122

Bureau of Land Management
Arizona State Office
222 N. Central Avenue
Phoenix, Arizona 85004

July 23, 1997

Re: Payment of Annual Maintenance Fee

Gentlemen:

This will serve as notice that Phelps Dodge Exploration Corporation, whose address for purposes of this filing is Union Plaza, Suite 300, 200 Union Blvd., Lakewood, Colorado 80228, as lessee, for and on behalf of James Sullivan, owner, intends to hold the mining claims described on Exhibit A attached hereto for the assessment year ending September 1, 1998, by payment of the annual maintenance fee of \$100.00 per claim. Payment of such amount is made herewith for each such assessment year for each of the claims the name and BLM serial number of which, and the book and page or index number of recording of the location notice in the official records of Cochise County, Arizona of which, is set forth on Exhibit A attached hereto and by this reference incorporated herein.

PHELPS DODGE EXPLORATION CORPORATION

By Donald A. Stillwell

State of COLORADO
County of Jefferson

The foregoing instrument was acknowledged before me on July 23, 1997, by Donald A. Stillwell, agent of PHELPS DODGE MINING CORPORATION, for and on behalf of the corporation.

Rowdy J. Smallwood
Notary Public

MY COMMISSION EXPIRES 7-20-1998

EXHIBIT A

CLAIM NAME	BLM-AMC NO.	BLM-AMC SERIAL NO.	Cochise County Reception No.	LOCATION TOWNSHIP	NOTICE RANGE	IN SECTION
ALPHA	27	340653	960617174	16 South	22 East	23
ALPHA	28	340654	960617175	16 South	22 East	23
ALPHA	29	340655	960617176	16 South	22 East	23
ALPHA	30	340656	960617177	16 South	22 East	23
ALPHA	35	340657	960617178	16 South	22 East	23
ALPHA	41	340658	960617179	16 South	22 East	23
ALPHA	42	340659	960617180	16 South	22 East	23
ALPHA	43	340660	960617181	16 South	22 East	23
ALPHA	44	340661	960617182	16 South	22 East	23
ALPHA	56	340662	960617183	16 South	22 East	23
ALPHA	57	340663	960617184	16 South	22 East	23
ALPHA	58	340664	960617185	16 South	22 East	23
ALPHA	59	340665	960617186	16 South	22 East	23
ALPHA	60	340666	960617187	16 South	22 East	23

ARIZONA
STATE OFFICE
PHOENIX, ARIZONA

JUL 25 9 39 AM 1977

RECEIVED
BUREAU OF
LAND MANAGEMENT

ENTERED IN COMPUTER

8/15/97 DM

14
KAS

EXHIBIT A

RECEIVED
 BUREAU OF
 LAND MANAGEMENT
 ARIZONA
 STATE OFFICE
 HOENIX, ARIZONA
 25 9 39 AM '95
 IN SECTION

CLAIM NAME	No.	BLM-AMC SERIAL NO.	COCHISE BOOK	COUNTY PAGE	LOCATION TOWNSHIP	NOTICE RANGE	IN SECTION
ALPHA	1	21945	523	351	16 South	22 East	25
ALPHA	2	21946	523	352	16 South	22 East	25
ALPHA	3	21947	523	353	16 South	22 East	25
ALPHA	4	21948	523	354	16 South	22 East	25
ALPHA	5	21949	523	355	16 South	22 East	25
ALPHA	6	21950	523	356	16 South	22 East	24
ALPHA	7	21951	523	357	16 South	22 East	24
ALPHA	8	21952	523	358	16 South	22 East	24
ALPHA	9	21953	523	359	16 South	22 East	24
ALPHA	10	21954	523	360	16 South	22 East	24
ALPHA	11	21955	523	361	16 South	22 East	24
ALPHA	12	21956	523	362	16 South	22 East	24
ALPHA	13	21957	523	363	16 South	22 East	24
ALPHA	15	21959	523	365	16 South	22 East	24
ALPHA	16	21960	523	366	16 South	22 East	24
ALPHA	17	21961	523	367	16 South	22 East	24
ALPHA	18	21962	523	400	16 South	22 East	24
ALPHA	19	21963	523	368	16 South	22 East	24
ALPHA	20	21964	523	369	16 South	22 East	24
ALPHA	22	21966	523	371	16 South	22 East	26
ALPHA	23	21967	523	372	16 South	22 East	26
ALPHA	24	21968	523	373	16 South	22 East	23
ALPHA	25	21969	523	374	16 South	22 East	23
ALPHA	26	21970	523	375	16 South	22 East	23
ALPHA	31	21975	523	381	16 South	22 East	23
ALPHA	32	21976	523	382	16 South	22 East	23
ALPHA	33	21977	523	383	16 South	22 East	23
ALPHA	34A	324360	920820585		16 South	22 East	24
ALPHA	36	21980	523	386	16 South	22 East	25
ALPHA	37	21981	523	387	16 South	22 East	25
ALPHA	38	21982	523	388	16 South	22 East	25
ALPHA	39	21983	523	389	16 South	22 East	25
ALPHA	40	21984	523	390	16 South	22 East	25
ALPHA	45	21989	523	395	16 South	22 East	25
ALPHA	46	21990	523	396	16 South	22 East	25
ALPHA	49	21991	523	397	16 South	22 East	25
ALPHA	50	21992	523	398	16 South	22 East	25
ALPHA	51	21993	523	399	16 South	22 East	25
ALPHA	52A	324361	920820587		16 South	22 East	26
Tallship C	1	73414	1125	441	16 South	22 East	13
Tallship C	2	73415	1125	443	16 South	22 East	24
Tallship C	3	73416	1125	445	16 South	22 East	13
Tallship C	4	73417	1125	447	16 South	22 East	24
Tallship C	5	73418	1125	449	16 South	22 East	13
Tallship C	6	73419	1125	451	16 South	22 East	24
Tallship C	7	73420	1125	453	16 South	22 East	13

ENTERED IN COMPUTER

8/15/97 *[Signature]*

[Handwritten initials]

UNITED STATES
DEPARTMENT OF THE INTERIOR
BUREAU OF LAND MANAGEMENT

RECEIPT AND ACCOUNTING ADVICE

No. 2315078 04

TC/AZ 07/25/97

Subject: CLAIM MAINTENANCE FEE 1998 - 00

2 7 13

6,000.00

Applicant:

PHELPS DODGE
2000 N CENTRAL AVE
PHOENIX AZ 85004-3014

CK 83052822
Remitter: 303-989-8873

Assignor:

LEASE MANAGEMENT DATA										
<input type="checkbox"/> NEW <input type="checkbox"/> UPDATE <input type="checkbox"/> PAYMENT										
ORIGINAL SERIAL NO.	ASG.	TYPE	ST.	CTY.	FUND SYMBOL			ACRES/UNITS	RATE	
AMC 21945, ET AL										
AMOUNT	ANV. DATE	EXP. DATE	BILL CYC.	S/C	DISTRICT	NEXT BILL	MISC. DATA	U of M	ACTUAL UNITS	
ASSIGNMENT SERIAL NO.	ASG.	TYPE	ST.	CTY.	FUND SYMBOL			ACRES/UNITS	RATE	
AMOUNT	ANV. DATE	EXP. DATE	BILL CYC.	S/C	DISTRICT	NEXT BILL	MISC. DATA	U of M	ACTUAL UNITS	

APPLY REMITTANCE				Remarks: 340653-340666 (14) 21945-21957 (13) 21966-21970 (5) 324360-324361 (2) 21980-21984 (5) 7344-73420 (7) 21959-21964 (6) 21975-21977 (3) 21989-21993 (5) ERS
ACTION	FUND SYMBOL	CTY.	AMOUNT	
FILING FEE				
RENTAL				
UNEARNED				
REFUND				
TOTAL				
AMOUNT DUE				

BY:

DATE:

Lease in Escrow?
 KGS?
 Auto Escalates?
 Auto Renew?

Of Interest?
 Operating Rights?
 Operator
 Bond Filed?

FOR MMS USE ONLY

BILLEE	FOREST REFUGE
NUMBER	
OCS SECTION	
CODE	

UNITED STATES
DEPARTMENT OF THE INTERIOR
BUREAU OF LAND MANAGEMENT

RECEIPT AND ACCOUNTING ADVICE

NO. **2315078** 04

TC/AZ

07/25/97

Subject: CLAIM MAINTENANCE FEE 1998 - 60

2 7 13

6,000.00

Applicant:

HELPS DODGE
2600 N CENTRAL AVE
PHOENIX AZ 85004-3014

CK 83052822

Remitter: 303-989-8873

Assignor:

LEASE MANAGEMENT DATA										<input type="checkbox"/> NEW	<input type="checkbox"/> UPDATE	<input type="checkbox"/> PAYMENT
ORIGINAL SERIAL NO.		ASG.	TYPE	ST.	CTY.	FUND SYMBOL			ACRES/UNITS	RATE		
AMC 21945, ET AL												
AMOUNT	ANV. DATE	EXP. DATE	BILL CYC.	S/C	DISTRICT	NEXT BILL	MISC. DATA	U of M	ACTUAL UNITS			
ASSIGNMENT SERIAL NO.		ASG.	TYPE	ST.	CTY.	FUND SYMBOL			ACRES/UNITS	RATE		
AMOUNT	ANV. DATE	EXP. DATE	BILL CYC.	S/C	DISTRICT	NEXT BILL	MISC. DATA	U of M	ACTUAL UNITS			
APPLY REMITTANCE					Remarks: 340653-340666 (14) 21945-21957 (13) 21966-21970 (5) 324360-324361 (2) 21980-21984 (5) 73414-73420 (7) 21959-21964 (6) 21975-21977 (3) 21989-21993 (5) ER5							
ACTION	FUND SYMBOL	CTY.	AMOUNT									
FILING FEE												
RENTAL												
UNEARNED												
REFUND												
TOTAL												
AMOUNT DUE												
<input type="checkbox"/> Lease in Escrow? <input type="checkbox"/> KGS? <input type="checkbox"/> Auto Escalates? <input type="checkbox"/> Auto Renew?					Of Interest? Operating Rights? Operator Bond Filed?							
					FOR MMS USE ONLY							
					BILLEE NUMBER		FOREST REFUGE					
					OCS SECTION CODE							

BY: _____ DATE: _____



RECEIVED
BUREAU OF
LAND MANAGEMENT

JUL 29 10 33 AM '96

ARIZONA
STATE OFFICE
PHOENIX, ARIZONA

Denver Office
200 Union Blvd., Suite 300
Lakewood, CO 80228-1831
Phone: (303) 989-8873
Fax: (303) 989-8993

July 25, 1996

Certified No. Z 078 539 066

Bureau of Land Management
Arizona State Office
P.O. Box 16563
Phoenix, Arizona 85011

Re: Payment of Annual Maintenance Fee

Gentlemen:

This will serve notice that Phelps Dodge Exploration Corporation, whose address for purposes of this filing is 200 Union Blvd., Suite 300, Lakewood, Colorado, 80228, on behalf of James Sullivan, Locator, 7459 E. Almeria Road, Scottsdale, AZ 85257 intends to hold the mining claims described on Exhibit A attached hereto for the assessment years ending at 12 o'clock, noon, on September 1, 1996 and 12 o'clock, noon, on September 1, 1997 by payment of the annual maintenance fees of \$100 per claim for each year for a total of \$200.00 per claim. Payment of such amount is made herewith for such assessment years for each of the claims the name of which, and the book and page or index number of recording of the location notice in the official records of Cochise County, Arizona, of which is set forth on Exhibit A attached hereto and by this reference incorporated herein (BLM serial numbers have not yet been assigned).

Donald A. Stillwell

State of COLORADO
County of Jefferson

The foregoing instrument was acknowledged before me on July 25, 1996 by Donald A. Stillwell of PHELPS DODGE EXPLORATION CORPORATION, on behalf of the corporation.

(Seal)

Clayton J. Smallwood
Notary Public

My commission expires:

7-20-1998

EXHIBIT A

CLAIM NAME	BLM-AMC NO. SERIAL NO.	Cochise County Reception No.	LOCATION TOWNSHIP	NOTICE RANGE	IN SECTION
ALPHA	27 340653	960617174	16 South	22 East	23
ALPHA	28 340654	960617175	16 South	22 East	23
ALPHA	29 340655	960617176	16 South	22 East	23
ALPHA	30 340656	960617177	16 South	22 East	23
ALPHA	35 340657	960617178	16 South	22 East	23
ALPHA	41 340658	960617179	16 South	22 East	23
ALPHA	42 340659	960617180	16 South	22 East	23
ALPHA	43 340660	960617181	16 South	22 East	23
ALPHA	44 340661	960617182	16 South	22 East	23
ALPHA	56 340662	960617183	16 South	22 East	23
ALPHA	57 340663	960617184	16 South	22 East	23
ALPHA	58 340664	960617185	16 South	22 East	23
ALPHA	59 340665	960617186	16 South	22 East	23
ALPHA	60 340666	960617187	16 South	22 East	23

ARIZONA
STATE OFFICE
PHOENIX, ARIZONA

JUL 29 10 33 AM '96

RECEIVED
BUREAU OF
LAND MANAGEMENT



Denver Office
200 Union Blvd., Suite 300
Lakewood, CO 80228-1831
Phone: (303) 989-8873
Fax: (303) 989-8993

July 25, 1996

Certified No. Z 078 539 066

Bureau of Land Management
Arizona State Office
P.O. Box 16563
Phoenix, Arizona 85011

Re: Filing Fees and Maintenance Fees for New Mining Claims
ALPHA Claims Nos. 27-30, 35, 41-44, 56-60

Dear Sir:

Enclosed please find for filing in your office 14 location notices with attached maps for the above referenced lode mining claims along with our check in the amount of **\$3,290.00**.

This payment is intended for the following:

Filing Fees	\$ 10.00 each
Location Fees	\$ 25.00 each
1996 Maintenance Fees	\$100.00 each
1997 Maintenance Fees	\$100.00 each
Total	\$235.00 each

14 claims X \$235 = \$3,290.00
The claims were located May 19, 1996.

This payment is made on behalf of the locator, James Sullivan. Also enclosed is a Notice of Payment of Annual Maintenance Fee which will be recorded in Cochise County. Please return a date stamped copy of this Notice.

Please return evidence of payment to:

James Sullivan
7459 E. almeria Road
Scottsdale, AZ 85257

Please call me at (303) 989-8873 if you have any questions.

Thank you.

Yours truly, ,

Don A. Stillwell
Landman

RECEIVED
BUREAU OF
LAND MANAGEMENT
ARIZONA
STATE OFFICE
PHOENIX, ARIZONA
JUL 29 10 33 AM '96

NOTICE!!

These documents have been scanned!

Do not place un-scanned documents beneath this notice!

Do not remove this notice from this file!

GPO Jacket No. 560-102
Print Order 61540
Rise Business Services, LLC
Job=AZ15 7/15/2019



Box Number= AZ15160



Claim Begin-End: AMC340653-AMC340666

5 Miscellaneous



AZ15160-1

AMC340653-AMC341753

**NO
DOCUMENTS
FOUND**

NO DOCUMENTS FOUND
NO DOCUMENTS FOUND

NOTICE!!

These documents have been scanned!

Do not place un-scanned documents beneath this notice!

Do not remove this notice from this file!

GPO Jacket No. 560-102
Print Order 61540
Rise Business Services, LLC
Job=AZ15 7/15/2019



Box Number= AZ15160



Claim Begin-End: AMC340653-AMC340666

6 Location Notices-Amendments and Supporting Documents



AZ15160-1

AMC340653-AMC341753

MINING CLAIM STATUS REPORT

Lead Serial No. A MC 340653 THROUGH A MC 340666

No. of Lode Claims 14

STATUS CHECKED BY Bay 8/6/96
Enter Action Code 669

*E. J. Hobb
9-16-96*

No. of Placer Claims _____

No. of Association Placer
(Not Enough Locators Send Form Ltr.) _____

MTP CHECKED
(Reduced Size Copy Enclosed)

No. of Mill Sites _____

ORCA GEO CHECKED
(Copy Enclosed)

No. of Tunnel Sites _____

Timely Filed YES NO

WILDERNESS (WA) AREA CHECKED NA

Service Charge Correct YES NO
(This is Curable)

WHICH WA _____

Location Fee Correct YES NO

Maintenance Fee Correct YES NO

Amount Paid \$ 3290.00

Shortage \$ _____ Overage \$ _____

Over-the-Counter _____ Mail

Township(s) 16S

Range(s) 22E

Section(s) 23

GENERAL JURISDICTION OF: BLM (or) WHICH NATIONAL FOREST _____

Enter Code 880 On Split Estate Land (Show Type of Patent - SX, PX, SRHE etc)
SRHE #1065856; # 1054215 (AZA 29523)

Enter Code 267 For Stockraising Homestead When Proper Notice Has Been Filed
Alpha 56-59, Alpha 35, 41, 442.
Alpha 28, 29, 33 & 44 STATUS

CLAIMS PARTIALLY VOID: Private Minerals _____ Withdrawn _____ Other _____

Claims partially voided that are fee surface & mins.
#28, 29, 30, 43, 44, 56, 57, 58, & 59. Per maps - looks like
they are aware.

CLAIMS VOID: Private Minerals _____ Withdrawn _____ Other _____

ADD: DATE RECEIVED, ACTION CODE 482, IN REMARKS: 1995, 1996, 1997, 1998

SPECIAL INSTRUCTIONS FOR DATA INPUT: _____

COMMENTS _____

960617174
PHELPS DODGE MINING CO
200 UNION BLVD STE 300
LAKEWOOD CO 80228



FEE # 960617174
OFFICIAL RECORDS
COCHISE COUNTY
DATE 6/28/96 HOUR 12

REQUEST OF
PHELPS DODGE MINING CO
CHRISTINE RHODES-RECORDER
FEE : 9.00 PAGES : 2

RECEIVED
BUREAU OF
LAND MANAGEMENT
ARIZONA
STATE OFFICE
PHOENIX, ARIZONA
JUL 29 10 34 AM '96

ARIZONA NOTICE OF LOCATION
(Lode Claim)

NOTICE IS HEREBY GIVEN THAT James Sullivan, whose mailing address is 7459 E. Almeria Rd., Scottsdale, AZ 85257, by its undersigned agent, makes this location of the ALPHA 27 lode mining claim, in the Unknown Mining District, Cochise County, Arizona.

The general course of the claim is from North to South, and said claim is located within the SE quarter(s) of Section(s) 23, Township 16S, Range 22E, GSRB&M, Cochise County, Arizona.

This claim is 1500 feet in length and 600 feet in width.

This Notice of Location is posted on the center line of the claim.

The claim runs from the location monument on which this notice is posted 750 feet in a N'y direction to the North end line and 750 feet in a S'y direction to the South end line. The claim boundaries are marked by six monuments, one at each corner and one at the center of each end line. The location monument on which this notice is posted is situated within Section 23, Township 16S, Range 22E, GSRB&M, Cochise County, Arizona, and is approximately 4,550 feet South and 2,100 feet West from the NE corner of Section 23, Township 16S, Range 22E, GSRB&M, Cochise County, Arizona.

The undersigned claims the ground as depicted on the map which is attached to a copy of this Notice of Location filed in the office of the County Recorder, Cochise County, Bisbee, Arizona.

The claim has been monumented in accordance with State and Federal law. Corner and location monuments are substantial posts projecting at least four feet above the ground.

Located, dated, and posted on the ground this 19 day of May, 1996.

James Sullivan Witness

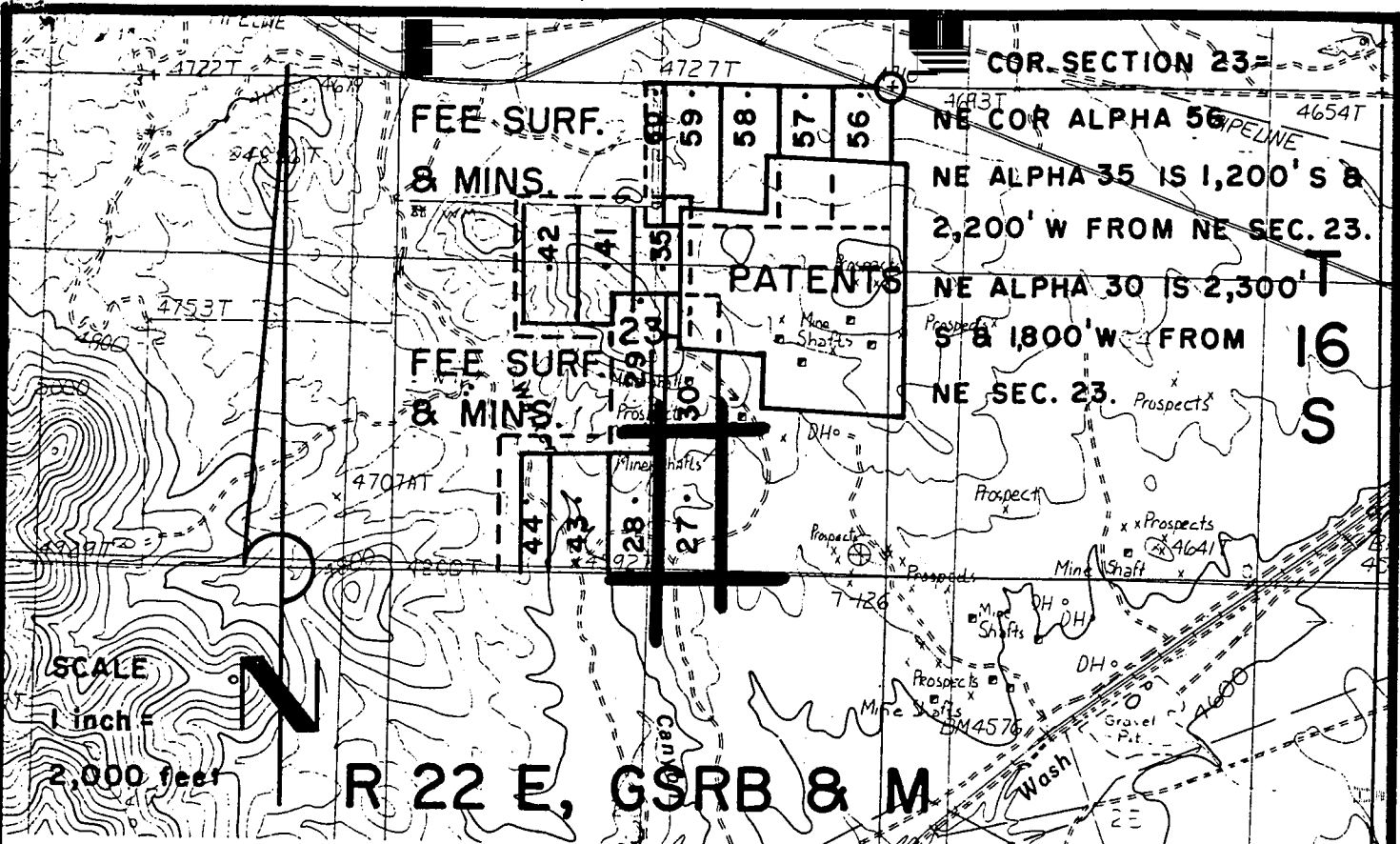
James Sullivan (Owner)

By Richard A. Burns Agent
Richard A. Burns

960617174

Return to: James Sullivan
7459 E. Almeria Rd.
Scottsdale, AZ 85257

A MC 340653

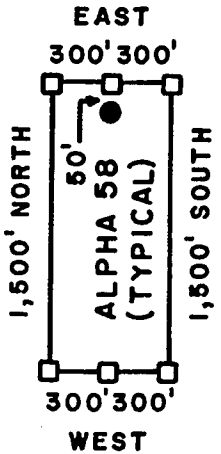


ALPHA 27-30, 35, 41-44 & 56-60 LODGE CLAIMS

COCHISE COUNTY, ARIZONA

ALL ALPHA CLAIMS ARE 600' X 1,500' EXCEPT FOR ALPHA 60 WHICH IS 200' X 1,500'.

PHOTO 340653



□ = CORNER MONUMENT / END CENTER MONUMENT

● = LOCATION MONUMENT

ALL MONUMENTS ARE 2" X 2" X 5' WOOD POSTS.

RECEIVED
 BUREAU OF
 LAND MANAGEMENT
 ARIZONA
 STATE OFFICE
 PHOENIX, ARIZONA
 JUL 29 10 34 AM '96

JAMES SULLIVAN
 7459 EAST ALMERIA ROAD
 SCOTTSDALE, ARIZONA 85257

ATTACHED TO AND
 MADE A PART OF
 ALPHA 27 LOCATION NOTICE
 PAGE 2 OF 2

960617175
PHELPS DODGE MINING CO
200 UNION BLVD STE 300
LAKEWOOD CO 80228



FEE # 960617175
OFFICIAL RECORDS
COCHISE COUNTY
DATE 6/28/96 HOUR 12

REQUEST OF
PHELPS DODGE MINING CO
CHRISTINE RHODES-RECORDER
FEE : 9.00 PAGES : 2

RECEIVED
BUREAU OF
LAND MANAGEMENT
JUL 29 10 34 AM '96
ARIZONA
STATE OFFICE
PHOENIX, ARIZONA

ARIZONA NOTICE OF LOCATION
(Lode Claim)

NOTICE IS HEREBY GIVEN THAT James Sullivan, whose mailing address is 7459 E. Almeria Rd., Scottsdale, AZ 85257, by its undersigned agent, makes this location of the ALPHA 28 lode mining claim, in the Unknown Mining District, Cochise County, Arizona.

The general course of the claim is from North to South, and said claim is located within the SW, SE quarter(s) of Section(s) 23, Township 16S, Range 22E, GSRB&M, Cochise County, Arizona.

This claim is 1500 feet in length and 600 feet in width.

This Notice of Location is posted on the center line of the claim.

The claim runs from the location monument on which this notice is posted 750 feet in a N'y direction to the North end line and 750 feet in a S'y direction to the South end line. The claim boundaries are marked by six monuments, one at each corner and one at the center of each end line. The location monument on which this notice is posted is situated within Section 23, Township 16S, Range 22E, GSRB&M, Cochise County, Arizona, and is approximately 4,550 feet South and 2,700 feet West from the NE corner of Section 23, Township 16S, Range 22E, GSRB&M, Cochise County, Arizona.

The undersigned claims the ground as depicted on the map which is attached to a copy of this Notice of Location filed in the office of the County Recorder, Cochise County, Bisbee, Arizona.

The claim has been monumented in accordance with State and Federal law. Corner and location monuments are substantial posts projecting at least four feet above the ground.

Located, dated, and posted on the ground this 19 day of May, 1996.

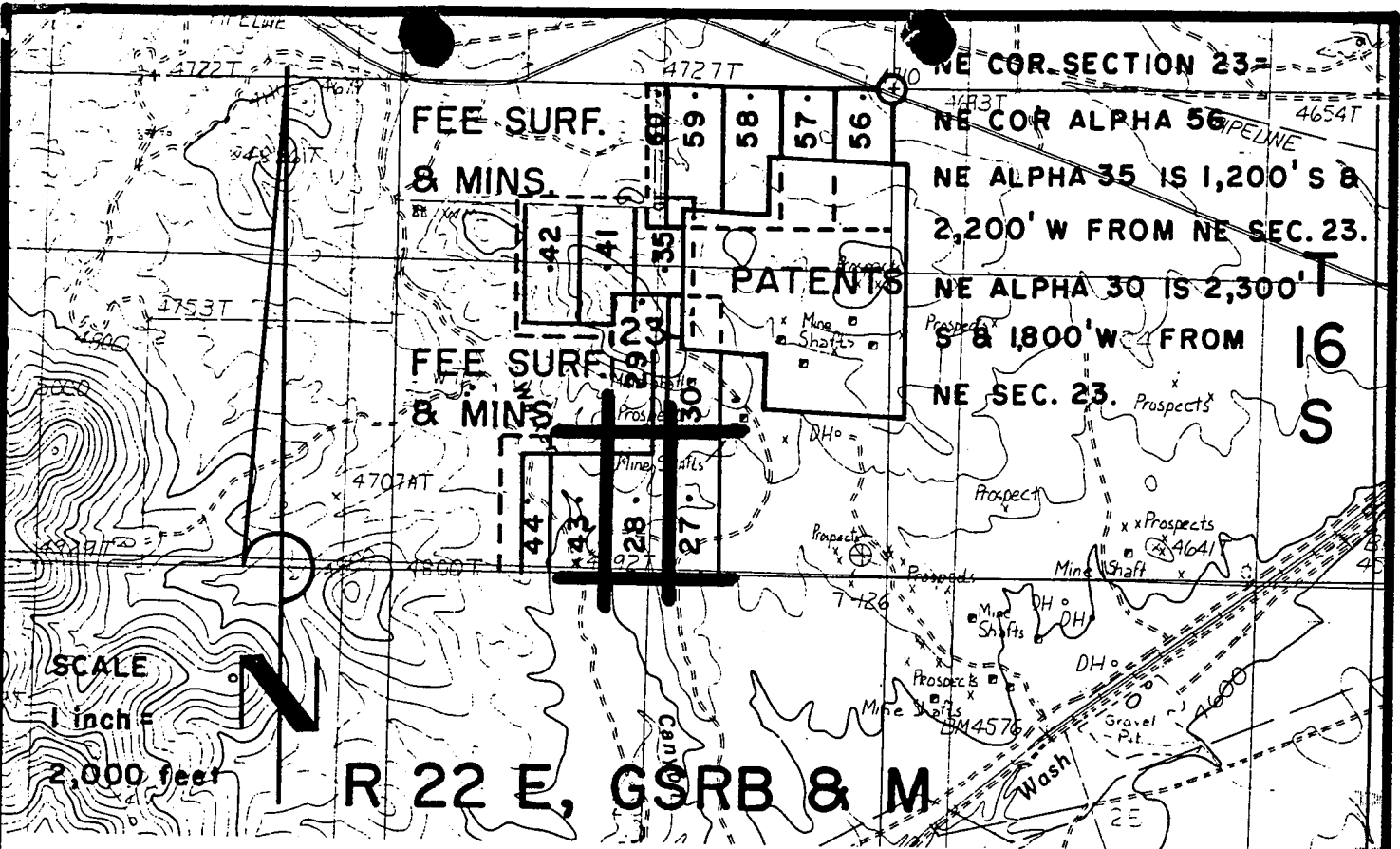
[Signature] Witness

James Sullivan (Owner)

By [Signature] Agent
Richard A. Burns

A HC 340654


960617175



ALPHA 27-30, 35, 41-44 & 56-60 LODGE CLAIMS

COCHISE COUNTY, ARIZONA

ALL ALPHA CLAIMS ARE 600' X 1,500' EXCEPT FOR ALPHA 60 WHICH IS 200' X 1,500'.



□ = CORNER MONUMENT / END CENTER MONUMENT

● = LOCATION MONUMENT

ALL MONUMENTS ARE 2" X 2" X 5' WOOD POSTS.

RECEIVED
 BUREAU OF
 LAND MANAGEMENT
 ARIZONA
 STATE OFFICE
 PHOENIX, ARIZONA
 JUL 29 10 34 AM '96

JAMES SULLIVAN
 7459 EAST ALMERIA ROAD
 SCOTTSDALE, ARIZONA 85257

ATTACHED TO AND
 MADE A PART OF
 ALPHA 28 LOCATION NOTICE
 PAGE 2 OF 2

960617175

960617176
PHELPS MINING CO
200 UNION BLVD STE 300
LAKEWOOD CO 80228



FEE # 960617176
OFFICIAL RECORD
COCHISE COUNTY
DATE 6/28/96 HOUR 12

REQUEST OF
PHELPS DODGE MINING CO
CHRISTINE RHODES-RECORDER
FEE : 9.00 PAGES : 2

RECEIVED
BUREAU OF
LAND MANAGEMENT
JUL 29 10 34 AM '96
ARIZONA
STATE OFFICE
PHOENIX, ARIZONA

ARIZONA NOTICE OF LOCATION
(Lode Claim)

NOTICE IS HEREBY GIVEN THAT James Sullivan, whose mailing address is 7459 E. Almeria Rd., Scottsdale, AZ 85257, by its undersigned agent, makes this location of the ALPHA 29 lode mining claim, in the Unknown Mining District, Cochise County, Arizona.

The general course of the claim is from North to South, and said claim is located within the NW, NE, SE, SW quarter(s) of Section(s) 23, Township 16S, Range 22E, GSRB&M, Cochise County, Arizona.

This claim is 1500 feet in length and 600 feet in width.

This Notice of Location is posted on the center line of the claim.

The claim runs from the location monument on which this notice is posted 10 feet in a N'y direction to the North end line and 1490 feet in a S'y direction to the South end line. The claim boundaries are marked by six monuments, one at each corner and one at the center of each end line. The location monument on which this notice is posted is situated within Section 23, Township 16S, Range 22E, GSRB&M, Cochise County, Arizona, and is approximately 2,310 feet South and 2,700 feet West from the NE corner of Section 23, Township 16S, Range 22E, GSRB&M, Cochise County, Arizona.

The undersigned claims the ground as depicted on the map which is attached to a copy of this Notice of Location filed in the office of the County Recorder, Cochise County, Bisbee, Arizona.

The claim has been monumented in accordance with State and Federal law. Corner and location monuments are substantial posts projecting at least four feet above the ground.

Located, dated, and posted on the ground this 18 day of May, 1996.

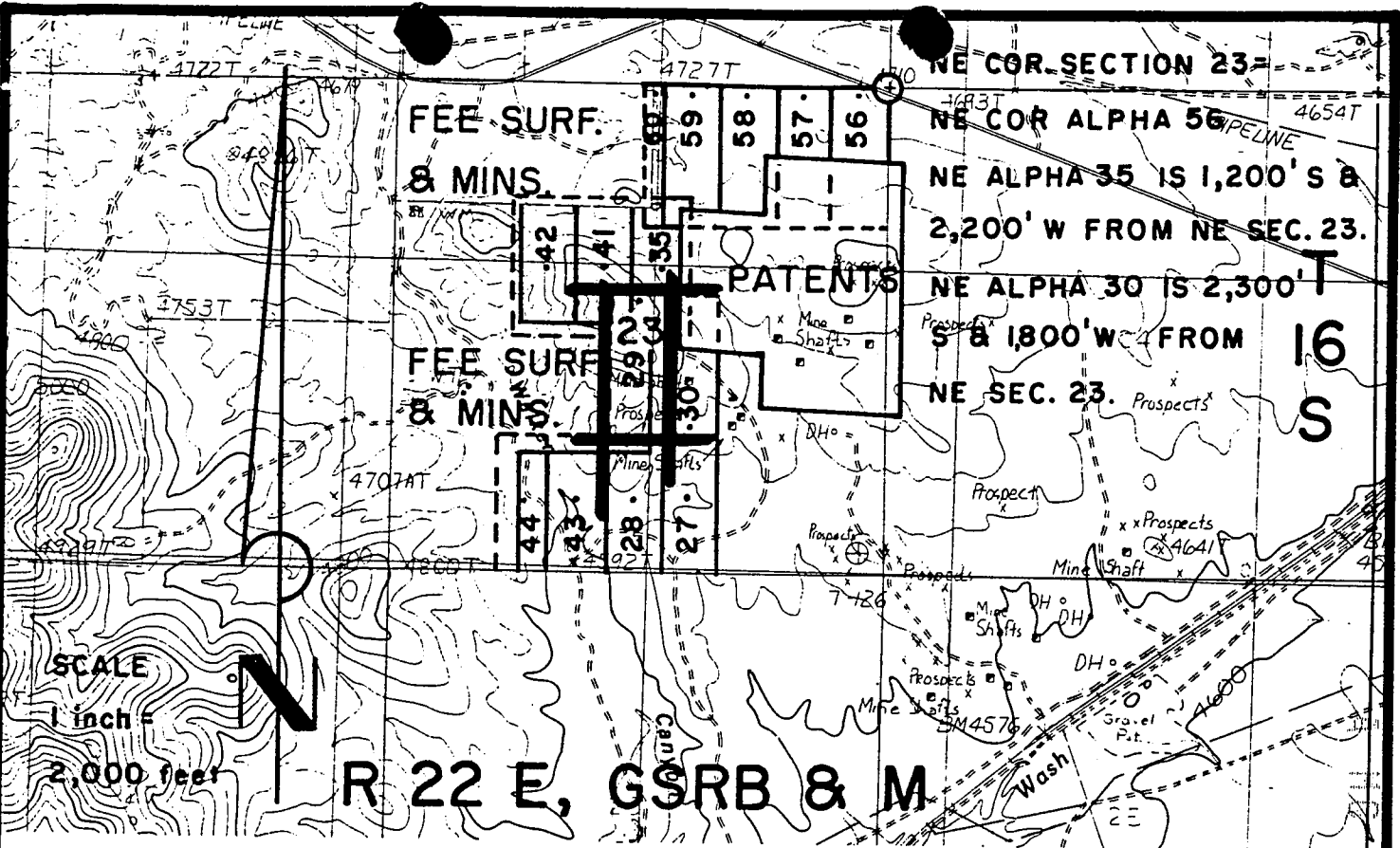
@ 16:58

[Signature] Witness

James Sullivan (Owner)
By [Signature] Agent
Richard A. Burns

A MC 340655

960617176




ALPHA 27-30, 35, 41-44 & 56-60 LODGE CLAIMS

COCHISE COUNTY, ARIZONA

ALL ALPHA CLAIMS ARE 600' X 1,500' EXCEPT FOR ALPHA 60 WHICH IS 200' X 1,500'.

340655



- = CORNER MONUMENT / END CENTER MONUMENT
- = LOCATION MONUMENT

ALL MONUMENTS ARE 2" X 2" X 5' WOOD POSTS.

RECEIVED
 BUREAU OF
 LAND MANAGEMENT
 ARIZONA
 STATE OFFICE
 PHOENIX, ARIZONA
 JUN 29 10 34 AM '96

JAMES SULLIVAN
 7459 EAST ALMERIA ROAD
 SCOTTSDALE, ARIZONA 85257

ATTACHED TO AND
 MADE A PART OF
 ALPHA 29 LOCATION NOTICE
 PAGE 2 OF 2

960617177
PHELPS DODGE MINING CO
200 UNION BLVD STE 300
LAKEWOOD CO 80228



FEE # 960617177
OFFICIAL RECORDS
COCHISE COUNTY
DATE 6/28/96 HOUR 12

REQUEST OF
PHELPS DODGE MINING CO
CHRISTINE RHODES-RECORDER
FEE : 9.00 PAGES : 2

RECEIVED
BUREAU OF MINE
AND MANAGEMENT
ARIZONA
STATE OFFICE
PHOENIX, ARIZONA
JUL 29 10 34 AM '96

ARIZONA NOTICE OF LOCATION
(Lode Claim)

NOTICE IS HEREBY GIVEN THAT James Sullivan, whose mailing address is 7459 E. Almeria Rd., Scottsdale, AZ 85257, by its undersigned agent, makes this location of the ALPHA 30 lode mining claim, in the Unknown Mining District, Cochise County, Arizona.

The general course of the claim is from North to South, and said claim is located within the NE, SE, quarter(s) of Section(s) 23, Township 16S, Range 22E, GSRB&M, Cochise County, Arizona.

This claim is 1500 feet in length and 600 feet in width.

This Notice of Location is posted on the center line of the claim.

The claim runs from the location monument on which this notice is posted 1490 feet in a N'ly direction to the North end line and 10 feet in a S'ly direction to the South end line. The claim boundaries are marked by six monuments, one at each corner and one at the center of each end line. The location monument on which this notice is posted is situated within Section 23, Township 16S, Range 22E, GSRB&M, Cochise County, Arizona, and is approximately 3,790 feet South and 2,100 feet West from the NE corner of Section 23, Township 16S, Range 22E, GSRB&M, Cochise County, Arizona.

The undersigned claims the ground as depicted on the map which is attached to a copy of this Notice of Location filed in the office of the County Recorder, Cochise County, Bisbee, Arizona.

The claim has been monumented in accordance with State and Federal law. Corner and location monuments are substantial posts projecting at least four feet above the ground.

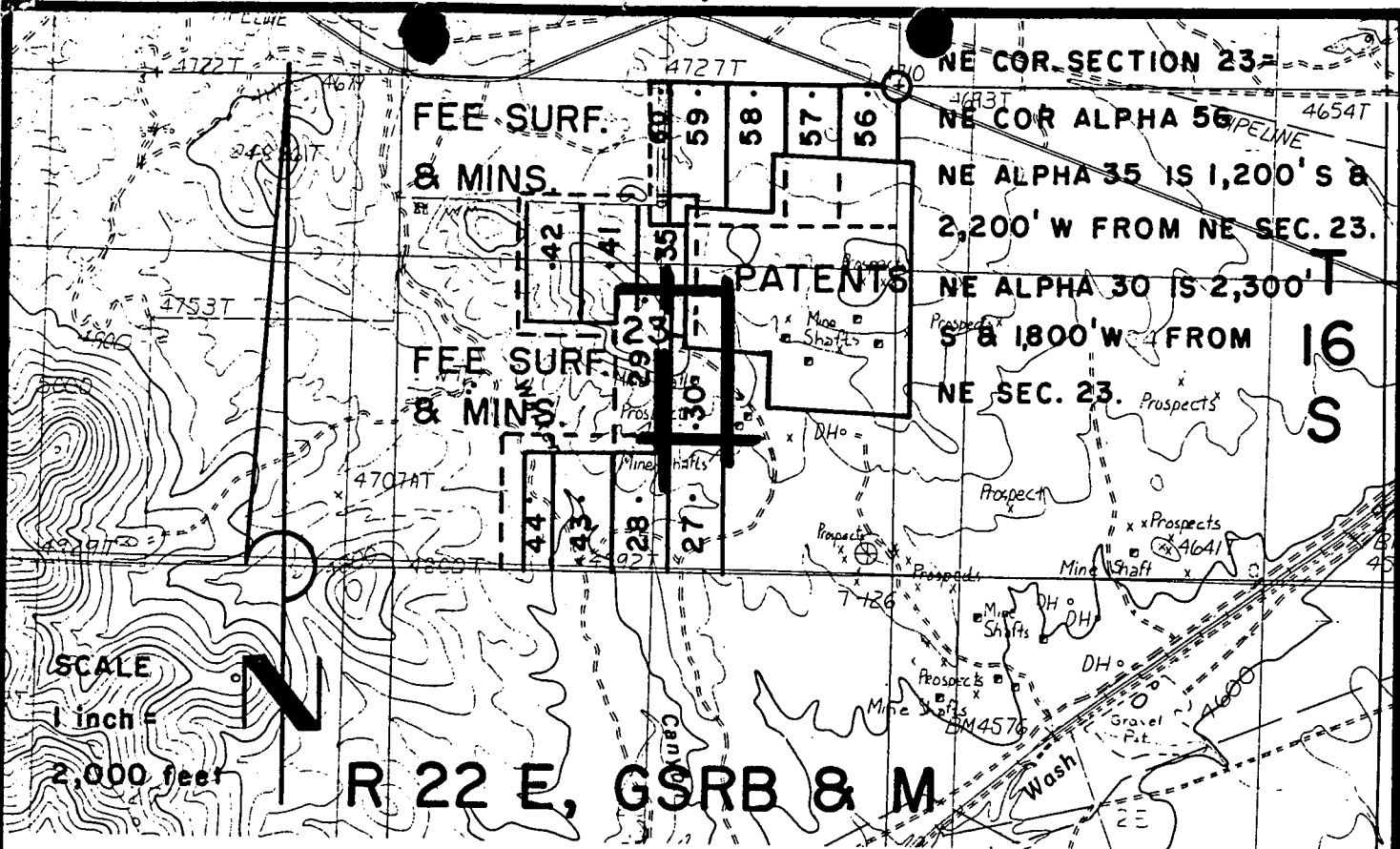
Located, dated, and posted on the ground this 19 day of May, 1996.

[Signature] Witness

James Sullivan (Owner)
By [Signature] Agent
Richard A. Burns

ARIZONA
MINE
340656


960617177



ALPHA 27-30, 35, 41-44 & 56-60 LODE CLAIMS

COCHISE COUNTY, ARIZONA

ALL ALPHA CLAIMS ARE 600' X 1,500' EXCEPT FOR ALPHA 60 WHICH IS 200' X 1,500'.



- = CORNER MONUMENT / END CENTER MONUMENT
- = LOCATION MONUMENT

ALL MONUMENTS ARE 2" X 2" X 5' WOOD POSTS.

JAMES SULLIVAN
 7459 EAST ALMERIA ROAD
 SCOTTSDALE, ARIZONA 85257

ATTACHED TO AND
 MADE A PART OF
 ALPHA 30 LOCATION NOTICE
 PAGE 2 OF 2

RECEIVED
 BUREAU OF
 LAND MANAGEMENT
 ARIZONA
 STATE OFFICE
 PHOENIX, ARIZONA
 JUN 29 10 34 AM '96

A MC 340856

960617178
PHELPS DODGE MINING CO
200 UNION BLVD STE 300
LAKEWOOD CO 80228



960617178
OFFICIAL RECORDS
COCHISE COUNTY
DATE 6/28/96 HOUR 12

REQUEST OF
PHELPS DODGE MINING CO
CHRISTINE RHODES-RECORDER
FEE : 9.00 PAGES : 2

RECEIVED
BUREAU OF
LAND MANAGEMENT
JUL 29 10 34 AM '96
ARIZONA
STATE OFFICE
PHOENIX, ARIZONA

ARIZONA NOTICE OF LOCATION
(Lode Claim)

NOTICE IS HEREBY GIVEN THAT James Sullivan, whose mailing address is 7459 E. Almeria Rd., Scottsdale, AZ 85257, by its undersigned agent, makes this location of the ALPHA 35 lode mining claim, in the Unknown Mining District, Cochise County, Arizona.

The general course of the claim is from North to South and said claim is located within the NW, NE, SE, SW quarter(s) of Section(s) 23, Township 16S, Range 22E, GSRB&M, Cochise County, Arizona.

This claim is 1500 feet in length and 600 feet in width.

This Notice of Location is posted on the center line of the claim.

The claim runs from the location monument on which this notice is posted 750 feet in a N'ly direction to the North end line and 750 feet in a S'ly direction to the South end line. The claim boundaries are marked by six monuments, one at each corner and one at the center of each end line. The location monument on which this notice is posted is situated within Section 23, Township 16S, Range 22E, GSRB&M, Cochise County, Arizona, and is approximately 1,950 feet South and 2,500 feet West from the NE corner of Section 23, Township 16S, Range 22E, GSRB&M, Cochise County, Arizona.

The undersigned claims the ground as depicted on the map which is attached to a copy of this Notice of Location filed in the office of the County Recorder, Cochise County, Bisbee, Arizona.

The claim has been monumented in accordance with State and Federal law. Corner and location monuments are substantial posts projecting at least four feet above the ground.

Located, dated, and posted on the ground this 18 day of May, 1996.

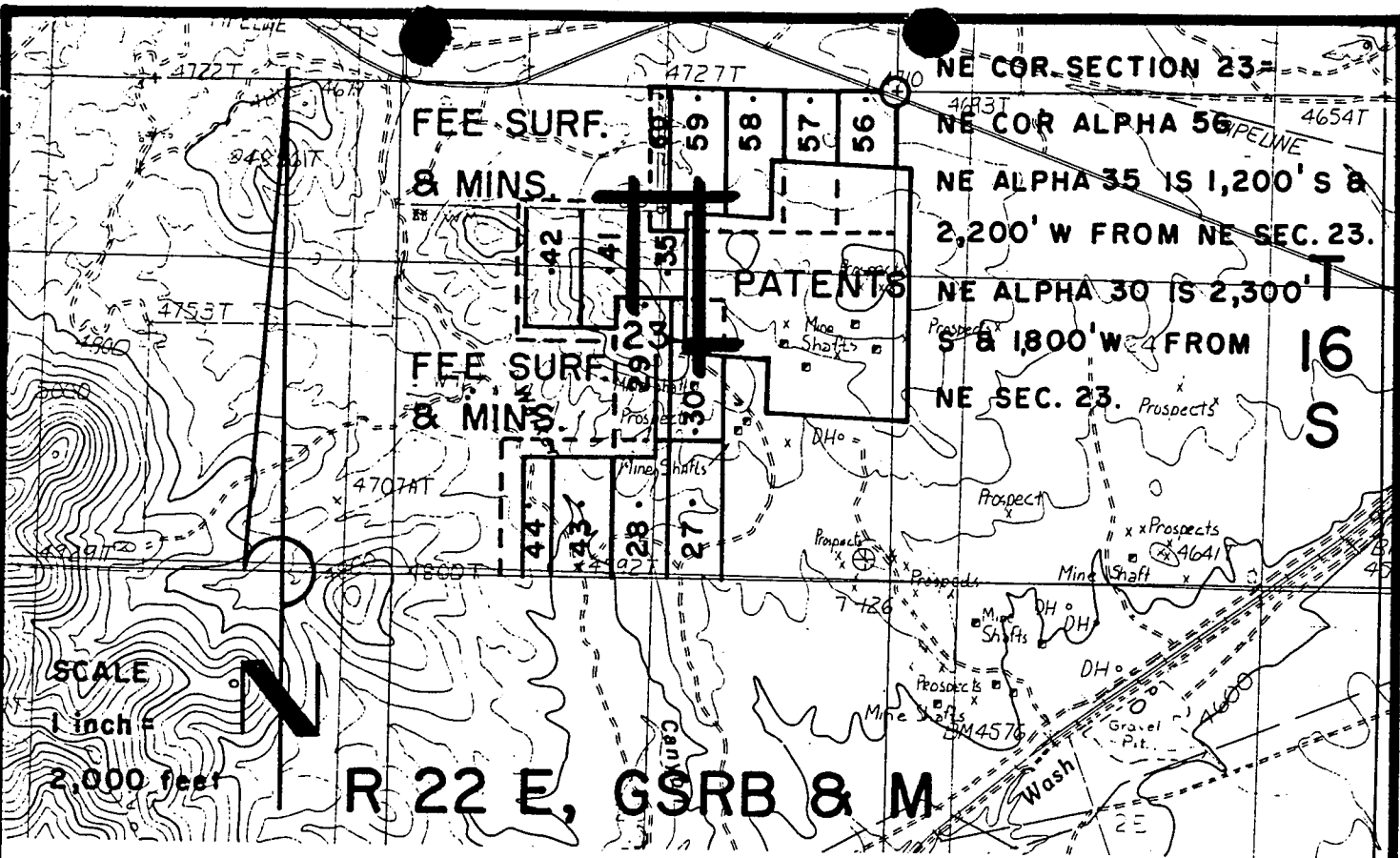
[Signature] Witness

@17:17

James Sullivan (Owner)
By [Signature] Agent
Richard A. Burns

AHC 340657


960617178



ALPHA 27-30, 35, 41-44 & 56-60 LODGE CLAIMS

COCHISE COUNTY, ARIZONA

ALL ALPHA CLAIMS ARE 600' X 1,500' EXCEPT FOR ALPHA 60 WHICH IS 200' X 1,500'.



- = CORNER MONUMENT / END CENTER MONUMENT
- = LOCATION MONUMENT

ALL MONUMENTS ARE 2" X 2" X 5' WOOD POSTS.

RECEIVED
 BUREAU OF
 LAND MANAGEMENT
 ARIZONA
 STATE OFFICE
 PHOENIX, ARIZONA
 JUN 29 10 34 AM '96

JAMES SULLIVAN
 7459 EAST ALMERIA ROAD
 SCOTTSDALE, ARIZONA 85257

ATTACHED TO AND
 MADE A PART OF
 ALPHA 35 LOCATION NOTICE
 PAGE 2 OF 2

960617179
PHELPS DODGE MINING CO
200 UNION BLVD STE 300
LAKEWOOD CO 80228



OFFICIAL RECORDS
COCHISE COUNTY
DATE 6/28/96 HOUR 12

REQUEST OF
PHELPS DODGE MINING CO
CHRISTINE RHODES-RECORDER
FEE : 9.00 PAGES : 2

RECEIVED
BUREAU OF
LAND MANAGEMENT
ARIZONA
STATE OFFICE
PHOENIX, ARIZONA
JUL 29 10 34 AM '96

ARIZONA NOTICE OF LOCATION
(Lode Claim)

NOTICE IS HEREBY GIVEN THAT James Sullivan, whose mailing address is 7459 E. Almeria Rd., Scottsdale, AZ 85257, by its undersigned agent, makes this location of the ALPHA 41 lode mining claim, in the Unknown Mining District, Cochise County, Arizona.

The general course of the claim is from North to South, and said claim is located within the NW, SW, quarter(s) of Section(s) 23, Township 16S, Range 22E, GSRB&M, Cochise County, Arizona.

This claim is 1500 feet in length and 600 feet in width.

This Notice of Location is posted on the center line of the claim.

The claim runs from the location monument on which this notice is posted 750 feet in a N'y direction to the North end line and 750 feet in a S'y direction to the South end line. The claim boundaries are marked by six monuments, one at each corner and one at the center of each end line. The location monument on which this notice is posted is situated within Section 23, Township 16S, Range 22E, GSRB&M, Cochise County, Arizona, and is approximately 1,950 feet South and 3,100 feet West from the NE corner of Section 23, Township 16S, Range 22E, GSRB&M, Cochise County, Arizona.

The undersigned claims the ground as depicted on the map which is attached to a copy of this Notice of Location filed in the office of the County Recorder, Cochise County, Bisbee, Arizona.

The claim has been monumented in accordance with State and Federal law. Corner and location monuments are substantial posts projecting at least four feet above the ground.

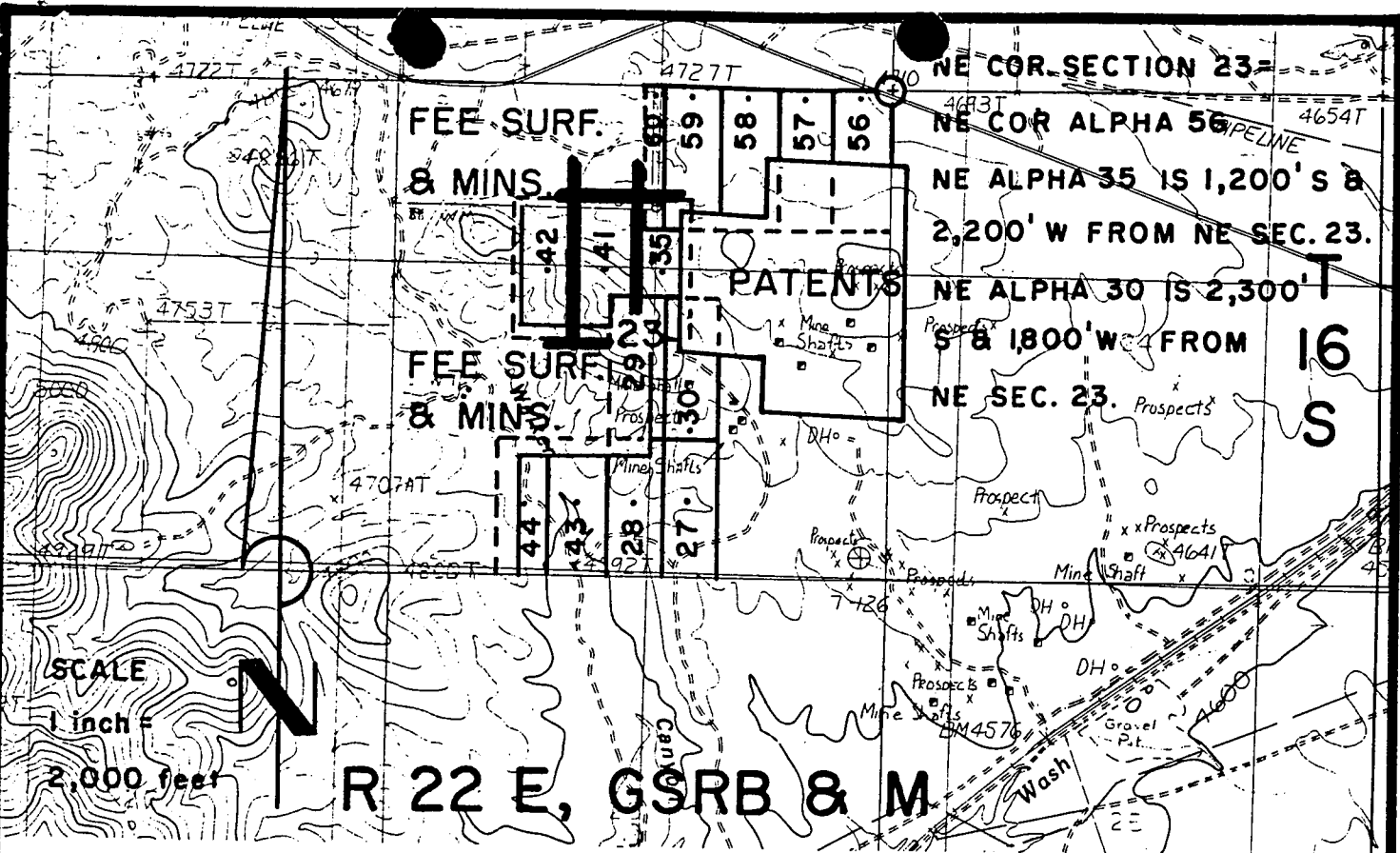
Located, dated, and posted on the ground this 18 day of May, 1996.

[Signature] Witness

James Sullivan (Owner)
By [Signature] Agent
Richard A. Burns

7 HC 340658


960617179



ALPHA 27-30, 35, 41-44 & 56-60 LODGE CLAIMS

COCHISE COUNTY, ARIZONA

ALL ALPHA CLAIMS ARE 600' X 1,500' EXCEPT FOR ALPHA 60 WHICH IS 200' X 1,500'.



- = CORNER MONUMENT / END CENTER MONUMENT
- = LOCATION MONUMENT

ALL MONUMENTS ARE 2" X 2" X 5' WOOD POSTS

ARIZONA
STATE OFFICE
PHOENIX, ARIZONA

RECEIVED
BUREAU OF
LAND MANAGEMENT
JUN 29 10 34 AM '96
A MC 340658

JAMES SULLIVAN
7459 EAST ALMERIA ROAD
SCOTTSDALE, ARIZONA 85257

ATTACHED TO AND
MADE A PART OF
ALPHA 4/ LOCATION NOTICE
PAGE 2 OF 2

960617179

960617180
PHELPS DODGE MINING CO
200 UNION BLVD STE 300
LAKEWOOD CO 80228



OFFICIAL RECORDS
COCHISE COUNTY
DATE 6/28/96 HOUR 12

REQUEST OF
PHELPS DODGE MINING CO
CHRISTINE RHODES-RECORDER
FEE : 9.00 PAGES : 2

RECEIVED
BUREAU OF
LAND MANAGEMENT
JUL 29 10 34 AM '96
ARIZONA
STATE OFFICE
PHOENIX, ARIZONA

ARIZONA NOTICE OF LOCATION
(Lode Claim)

NOTICE IS HEREBY GIVEN THAT James Sullivan, whose mailing address is 7459 E. Almeria Rd., Scottsdale, AZ 85257, by its undersigned agent, makes this location of the ALPHA 42 lode mining claim, in the Unknown Mining District, Cochise County, Arizona.

The general course of the claim is from North to South, and said claim is located within the NW, SW, quarter(s) of Section(s) 23, Township 16S, Range 22E, GSRB&M, Cochise County, Arizona.

This claim is 1500 feet in length and 600 feet in width.

This Notice of Location is posted on the center line of the claim.

The claim runs from the location monument on which this notice is posted 750 feet in a N'ly direction to the North end line and 750 feet in a S'ly direction to the South end line. The claim boundaries are marked by six monuments, one at each corner and one at the center of each end line. The location monument on which this notice is posted is situated within Section 23, Township 16S, Range 22E, GSRB&M, Cochise County, Arizona, and is approximately 1,950 feet South and 3,700 feet West from the NE corner of Section 23, Township 16S, Range 22E, GSRB&M, Cochise County, Arizona.

The undersigned claims the ground as depicted on the map which is attached to a copy of this Notice of Location filed in the office of the County Recorder, Cochise County, Bisbee, Arizona.

The claim has been monumented in accordance with State and Federal law. Corner and location monuments are substantial posts projecting at least four feet above the ground.

Located, dated, and posted on the ground this 18 day of May, 1996.

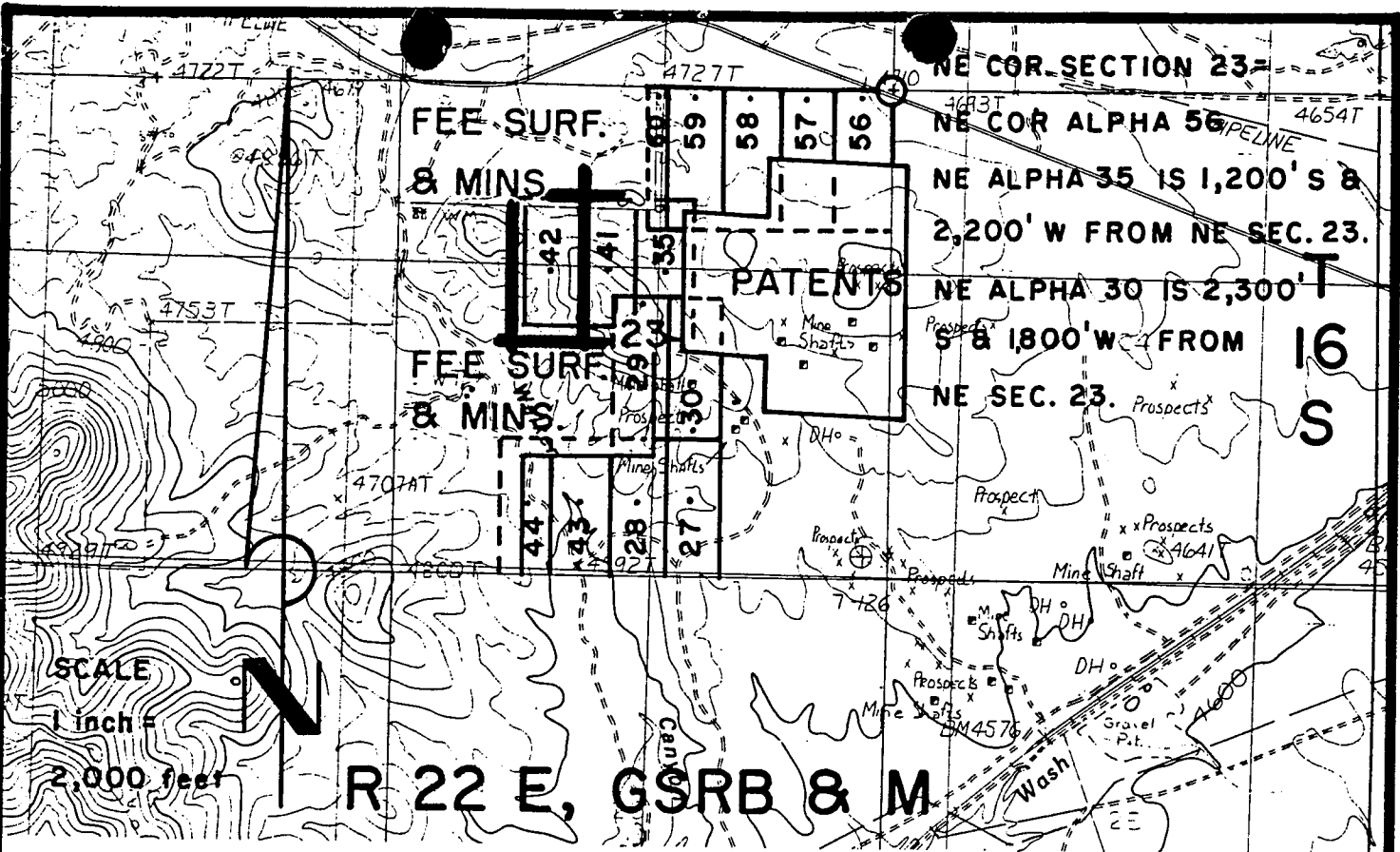
[Signature] Witness

James Sullivan (Owner)

By [Signature] Agent
Richard A. Burns

A MC 340659


960617180



ALPHA 27-30, 35, 41-44 & 56-60 LODGE CLAIMS

COCHISE COUNTY, ARIZONA

ALL ALPHA CLAIMS ARE 600' X 1,500' EXCEPT FOR ALPHA 60 WHICH IS 200' X 1,500'.



□ = CORNER MONUMENT / END CENTER MONUMENT

● = LOCATION MONUMENT

ALL MONUMENTS ARE 2" X 2" X 5' WOOD POSTS.

JAMES SULLIVAN
7459 EAST ALMERIA ROAD
SCOTTSDALE, ARIZONA 85257

ATTACHED TO AND
MADE A PART OF
ALPHA 42 LOCATION NOTICE
PAGE 2 OF 2

RECEIVED
BUREAU OF
LAND MANAGEMENT
ARIZONA
STATE OFFICE
PHOENIX, ARIZONA
JUL 29 10 35 AM '96

960617181
PHELPS DODGE MINING CO
200 UNION BLVD STE 300
LAKEWOOD CO 80228



FEE # 960617181
OFFICIAL RECORDS
COCHISE COUNTY
DATE 6/28/96 HOUR 12

REQUEST OF
PHELPS DODGE MINING CO
CHRISTINE RHODES-RECORDER
FEE : 9.00 PAGES : 2

RECEIVED
BUREAU OF
LAND MANAGEMENT
JUL 29 10 35 AM '96
ARIZONA
STATE OFFICE
PHOENIX, ARIZONA

ARIZONA NOTICE OF LOCATION
(Lode Claim)

NOTICE IS HEREBY GIVEN THAT James Sullivan, whose mailing address is 7459 E. Almeria Rd., Scottsdale, AZ 85257, by its undersigned agent, makes this location of the ALPHA 43 lode mining claim, in the Unknown Mining District, Cochise County, Arizona.

The general course of the claim is from North to South, and said claim is located within the SW quarter(s) of Section(s) 23, Township 16S, Range 22E, GSRB&M, Cochise County, Arizona.

This claim is 1500 feet in length and 600 feet in width.

This Notice of Location is posted on the center line of the claim.

The claim runs from the location monument on which this notice is posted 750 feet in a N'y direction to the North end line and 750 feet in a S'y direction to the South end line. The claim boundaries are marked by six monuments, one at each corner and one at the center of each end line. The location monument on which this notice is posted is situated within Section 23, Township 16S, Range 22E, GSRB&M, Cochise County, Arizona, and is approximately 4,550 feet South and 3,300 feet West from the NE corner of Section 23, Township 16S, Range 22E, GSRB&M, Cochise County, Arizona.

The undersigned claims the ground as depicted on the map which is attached to a copy of this Notice of Location filed in the office of the County Recorder, Cochise County, Bisbee, Arizona.

The claim has been monumented in accordance with State and Federal law. Corner and location monuments are substantial posts projecting at least four feet above the ground.

Located, dated, and posted on the ground this 19 day of May, 1996.

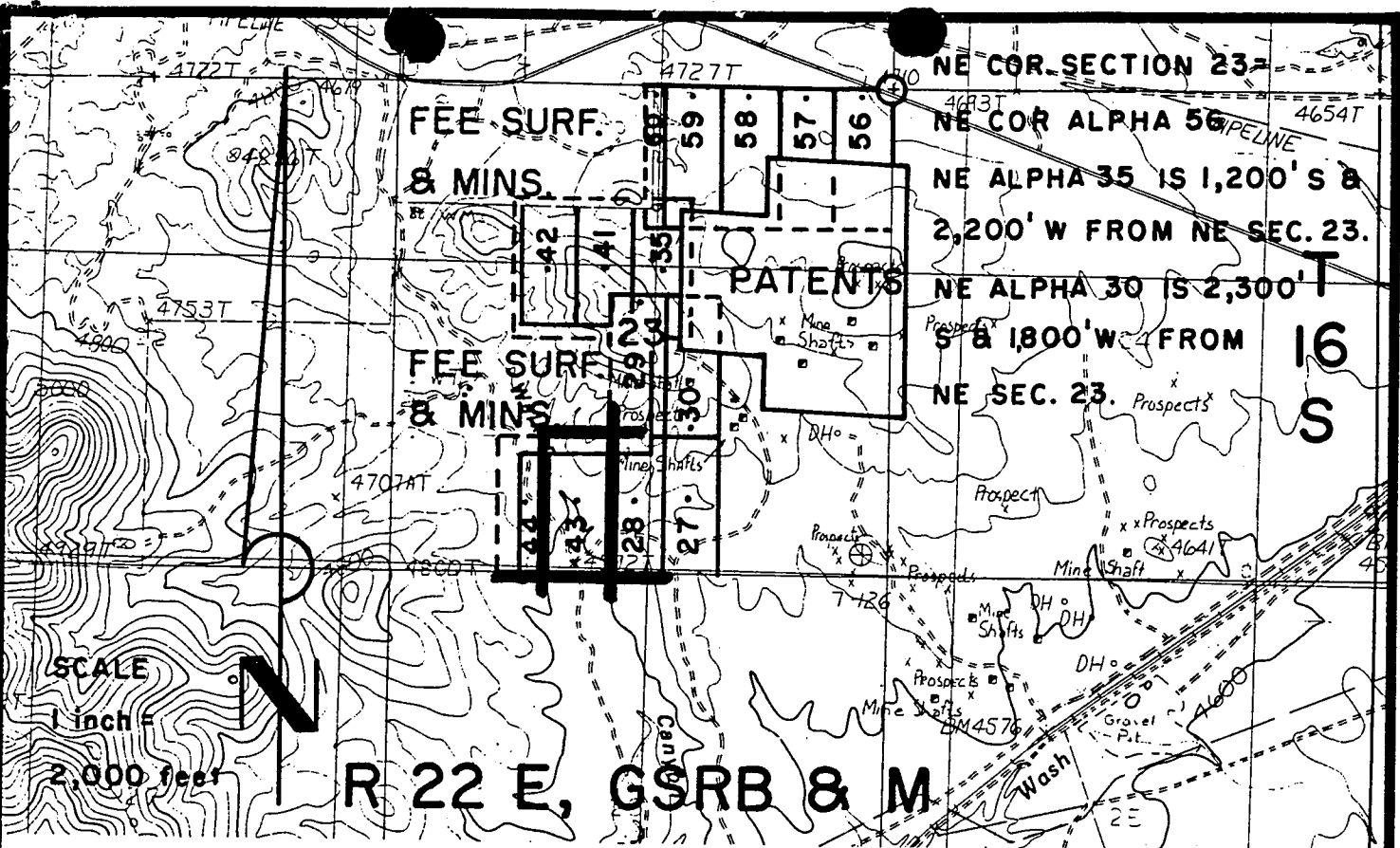
[Signature] Witness

James Sullivan (Owner)

By [Signature] Agent
Richard A. Burns

AFC 340660

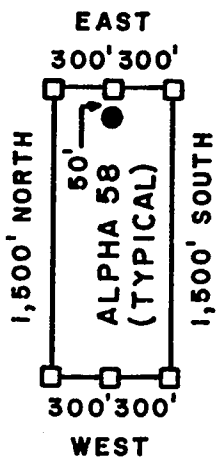
960617181



ALPHA 27-30, 35, 41-44 & 56-60 LODGE CLAIMS

COCHISE COUNTY, ARIZONA

ALL ALPHA CLAIMS ARE 600' X 1,500' EXCEPT FOR ALPHA 60 WHICH IS 200' X 1,500'.



□ = CORNER MONUMENT / END CENTER MONUMENT

● = LOCATION MONUMENT

ALL MONUMENTS ARE 2" X 2" X 5' WOOD POSTS.

RECEIVED
BUREAU OF
LAND MANAGEMENT
ARIZONA
STATE OFFICE
PHOENIX, ARIZONA
JUL 29 10 35 AM '96

JAMES SULLIVAN
7459 EAST ALMERIA ROAD
SCOTTSDALE, ARIZONA 85257

ATTACHED TO AND
MADE A PART OF
ALPHA 43 LOCATION NOTICE
PAGE 2 OF 2

960617182
PHELPS DODGE MINING CO
200 UNION BLVD STE 300
LAKEWOOD CO 80228



FEE # 96061718
OFFICIAL RECORDS
COCHISE COUNTY
DATE 6/28/96 HOUR 12

REQUEST OF
PHELPS DODGE MINING CO
CHRISTINE RHODES-RECORDER
FEE : 9.00 PAGES : 2

RECEIVED
BUREAU OF
LAND MANAGEMENT
JUL 29 10 35 AM '96
ARIZONA
STATE OFFICE
PHOENIX, ARIZONA

ARIZONA NOTICE OF LOCATION
(Lode Claim)

NOTICE IS HEREBY GIVEN THAT James Sullivan, whose mailing address is 7459 E. Almeria Rd., Scottsdale, AZ 85257, by its undersigned agent, makes this location of the ALPHA 44 lode mining claim, in the Unknown Mining District, Cochise County, Arizona.

The general course of the claim is from North to South, and said claim is located within the SW quarter(s) of Section(s) 23, Township 16S, Range 22E, GSRB&M, Cochise County, Arizona.

This claim is 1500 feet in length and 600 feet in width.

This Notice of Location is posted on the center line of the claim.

The claim runs from the location monument on which this notice is posted 750 feet in a N'y direction to the North end line and 750 feet in a S'y direction to the South end line. The claim boundaries are marked by six monuments, one at each corner and one at the center of each end line. The location monument on which this notice is posted is situated within Section 23, Township 16S, Range 22E, GSRB&M, Cochise County, Arizona, and is approximately 4,550 feet South and 3,900 feet West from the NE corner of Section 23, Township 16S, Range 22E, GSRB&M, Cochise County, Arizona.

The undersigned claims the ground as depicted on the map which is attached to a copy of this Notice of Location filed in the office of the County Recorder, Cochise County, Bisbee, Arizona.

The claim has been monumented in accordance with State and Federal law. Corner and location monuments are substantial posts projecting at least four feet above the ground.

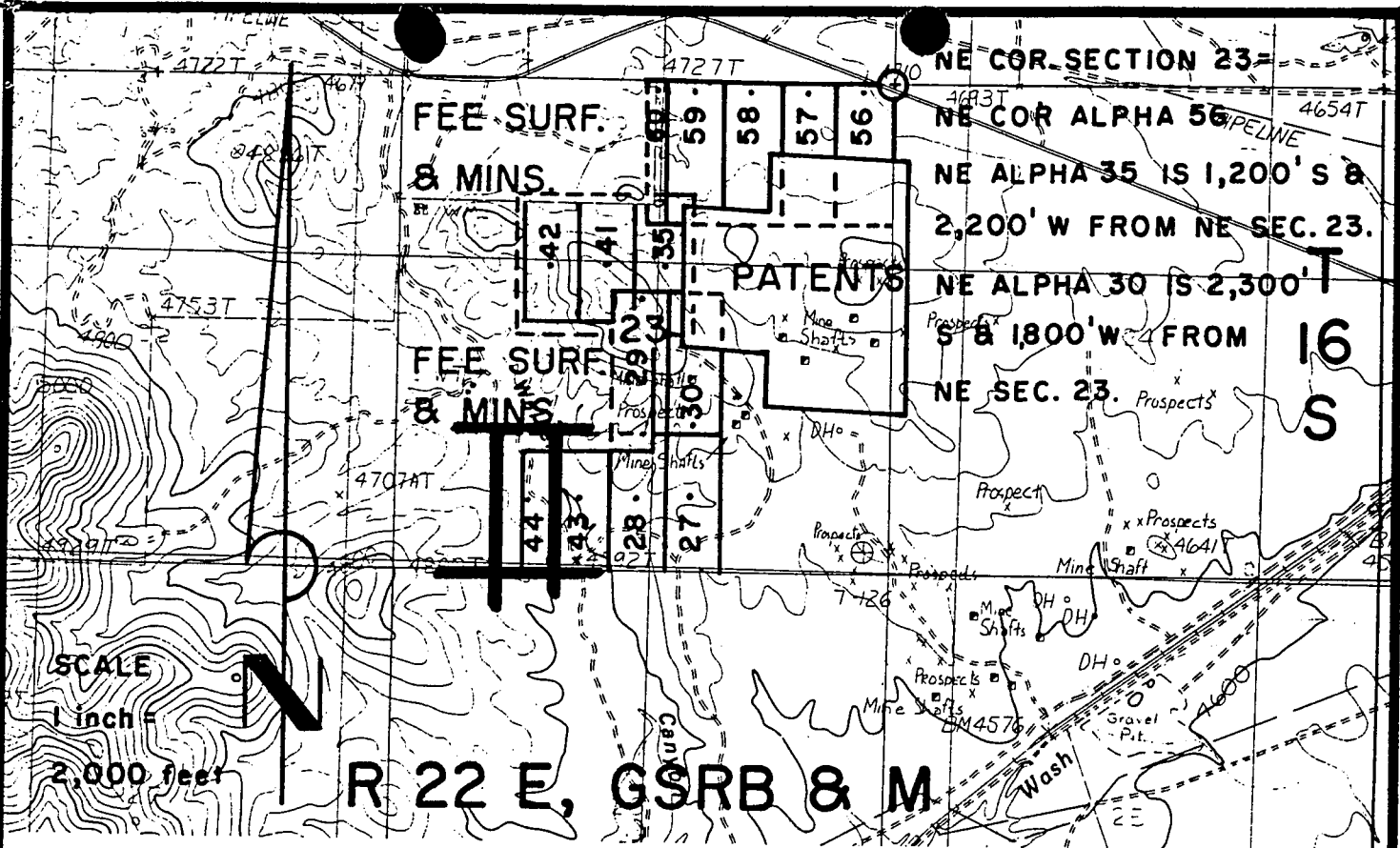
Located, dated, and posted on the ground this 19 day of May, 1996.

[Signature] Witness

James Sullivan (Owner)
By [Signature] Agent
Richard A. Burns

A HC 340661

960617182

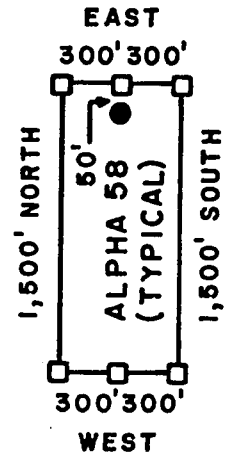


SCALE
 1 inch = 2,000 feet

ALPHA 27-30, 35, 41-44 & 56-60 LODGE CLAIMS

COCHISE COUNTY, ARIZONA

ALL ALPHA CLAIMS ARE 600' X 1,500' EXCEPT FOR ALPHA 60 WHICH IS 200' X 1,500'.



- = CORNER MONUMENT / END CENTER MONUMENT
- = LOCATION MONUMENT

ALL MONUMENTS ARE 2" X 2" X 5' WOOD POSTS.

RECEIVED
 BUREAU OF
 LAND MANAGEMENT
 ARIZONA
 STATE OFFICE
 PHOENIX, ARIZONA
 29 10 35 AM '96

JAMES SULLIVAN
 7459 EAST ALMERIA ROAD
 SCOTTSDALE, ARIZONA 85257

ATTACHED TO AND
 MADE A PART OF
 ALPHA 44 LOCATION NOTICE
 PAGE 2 OF 2

960617183
PHELPS DODGE MINING CO
200 UNION BLVD STE 300
LAKEWOOD CO 80228



FEE # 960617183
OFFICIAL RECORDS
COCHISE COUNTY
DATE 6/28/96 HOUR 12

REQUEST OF
PHELPS DODGE MINING CO
CHRISTINE RHODES-RECORDER
FEE : 9.00 PAGES : 2

RECEIVED
BUREAU OF
LAND MANAGEMENT
ARIZONA
STATE OFFICE
PHOENIX, ARIZONA
JUL 29 10 35 AM '96

ARIZONA NOTICE OF LOCATION
(Lode Claim)

NOTICE IS HEREBY GIVEN THAT James Sullivan, whose mailing address is 7459 E. Almeria Rd., Scottsdale, AZ 85257, by its undersigned agent, makes this location of the ALPHA 56 lode mining claim, in the Unknown Mining District, Cochise County, Arizona.

The general course of the claim is from North to South, and said claim is located within the NE quarter(s) of Section(s) 23, Township 16S, Range 22E, GSRB&M, Cochise County, Arizona.

This claim is 1500 feet in length and 600 feet in width.

This Notice of Location is posted on the center line of the claim.

The claim runs from the location monument on which this notice is posted 50 feet in a N'y direction to the North end line and 1450 feet in a S'y direction to the South end line. The claim boundaries are marked by six monuments, one at each corner and one at the center of each end line. The location monument on which this notice is posted is situated within Section 23, Township 16S, Range 22E, GSRB&M, Cochise County, Arizona, and is approximately 50 feet South and 300 feet West from the NE corner of Section 23, Township 16S, Range 22E, GSRB&M, Cochise County, Arizona.

The undersigned claims the ground as depicted on the map which is attached to a copy of this Notice of Location filed in the office of the County Recorder, Cochise County, Bisbee, Arizona.

The claim has been monumented in accordance with State and Federal law. Corner and location monuments are substantial posts projecting at least four feet above the ground.

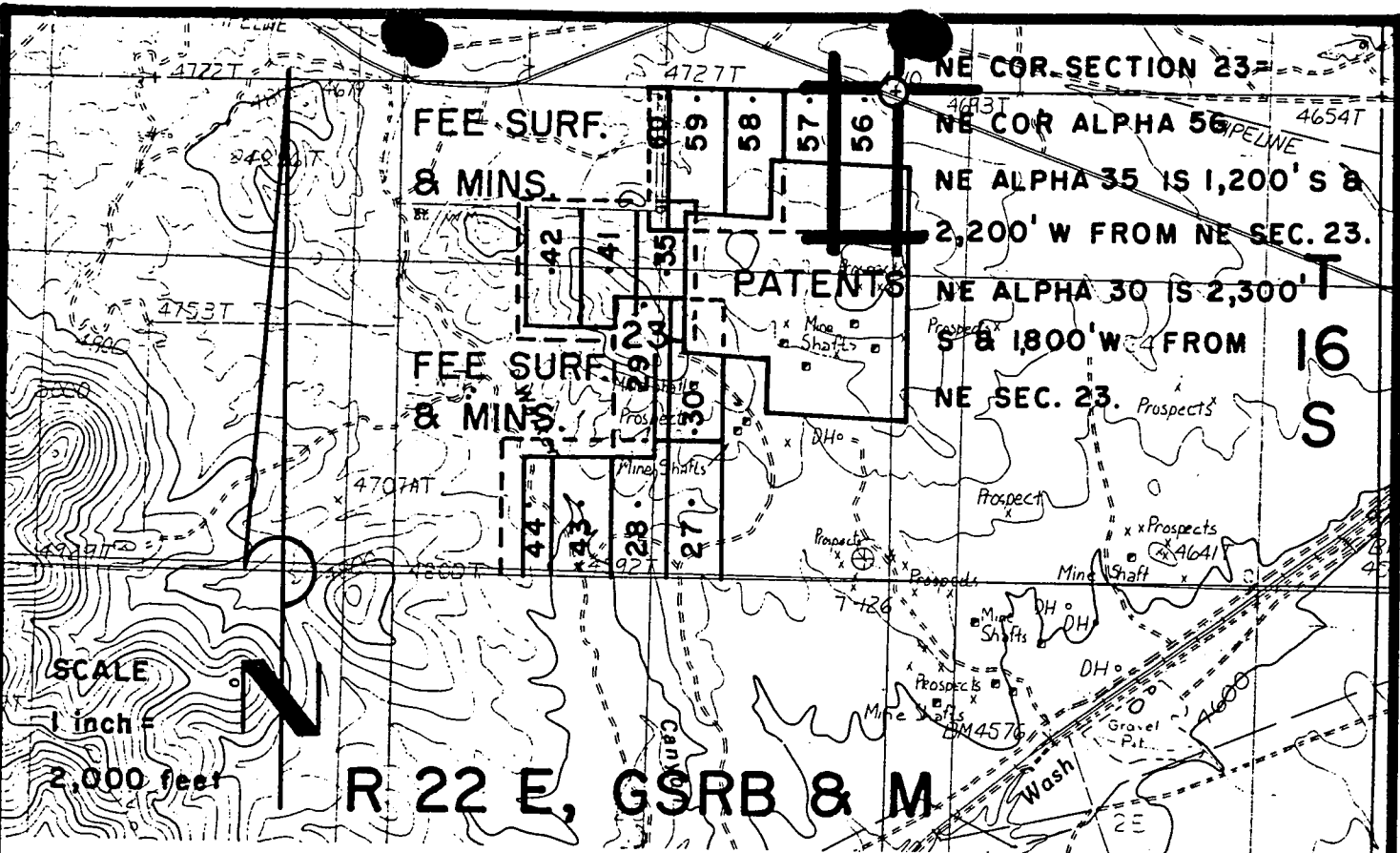
Located, dated, and posted on the ground this 18 day of May, 1996.

[Signature] Witness

James Sullivan (Owner)
By [Signature] Agent
Richard A. Burns

A MC 340662

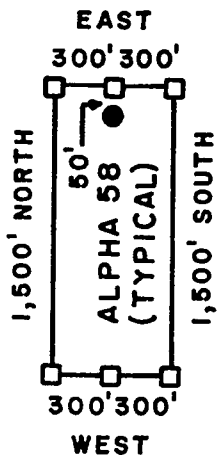
960617183



ALPHA 27-30, 35, 41-44 & 56-60 LODGE CLAIMS

COCHISE COUNTY, ARIZONA

ALL ALPHA CLAIMS ARE 600' X 1,500' EXCEPT FOR ALPHA 60 WHICH IS 200' X 1,500'.



- = CORNER MONUMENT / END CENTER MONUMENT
- = LOCATION MONUMENT

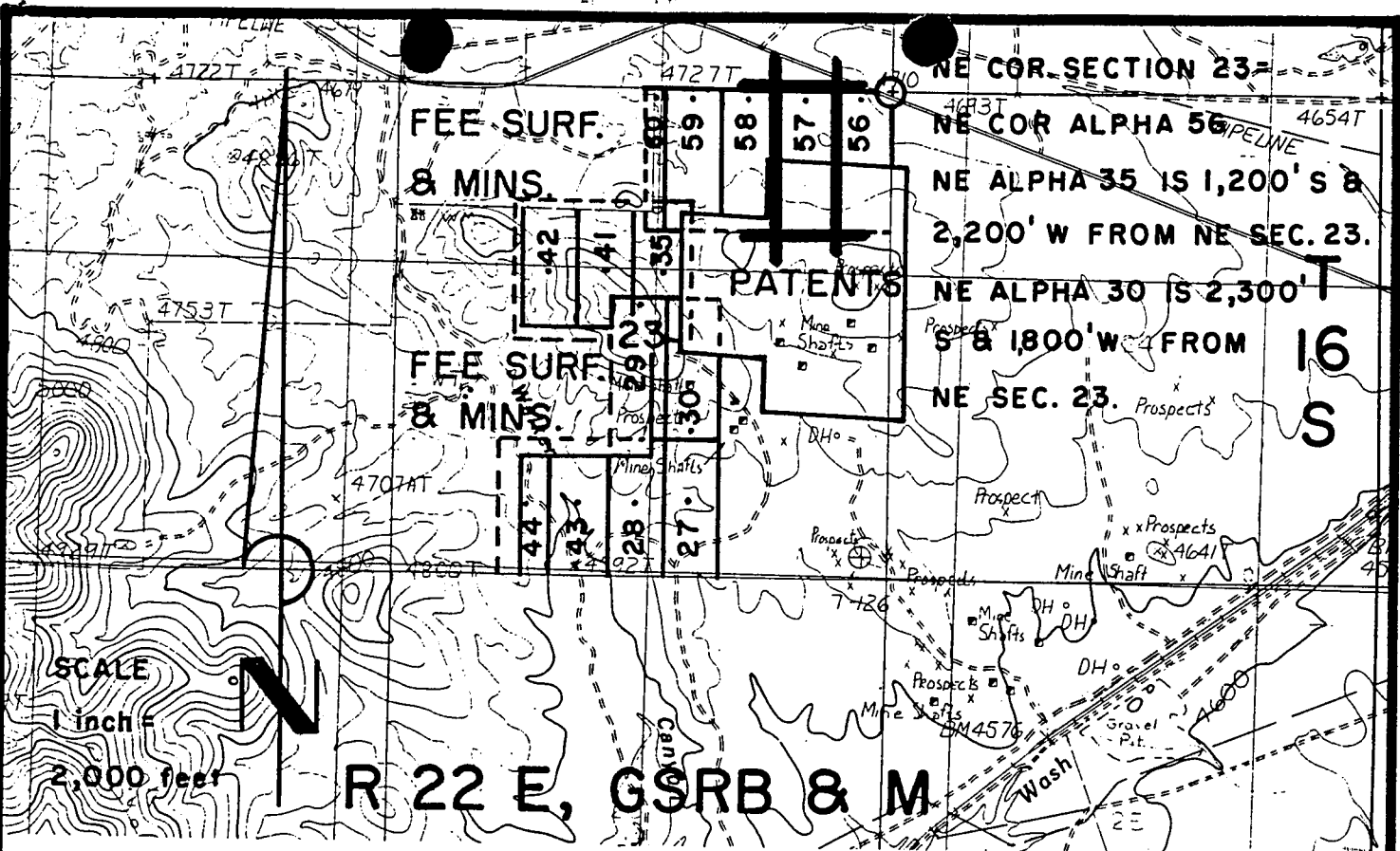
ALL MONUMENTS ARE 2" X 2" X 5' WOOD POSTS.

JAMES SULLIVAN
 7459 EAST ALMERIA ROAD
 SCOTTSDALE, ARIZONA 85257

ATTACHED TO AND
 MADE A PART OF
 ALPHA 56 LOCATION NOTICE
 PAGE 2 OF 2

RECEIVED
 BUREAU OF
 LAND MANAGEMENT
 ARIZONA
 STATE OFFICE
 PHOENIX, ARIZONA
 10 29 10 35 AM '96


A MC 310867



ALPHA 27-30, 35, 41-44 & 56-60 LODGE CLAIMS

COCHISE COUNTY, ARIZONA

ALL ALPHA CLAIMS ARE 600' X 1,500' EXCEPT FOR ALPHA 60 WHICH IS 200' X 1,500'.



- = CORNER MONUMENT / END CENTER MONUMENT
 - = LOCATION MONUMENT
- ALL MONUMENTS ARE 2" X 2" X 5' WOOD POSTS

JAMES SULLIVAN
 7459 EAST ALMERIA ROAD
 SCOTTSDALE, ARIZONA 85257

ATTACHED TO AND
 MADE A PART OF
 ALPHA 57 LOCATION NOTICE
 PAGE 2 OF 2

RECEIVED
 BUREAU OF
 LAND MANAGEMENT
 JUL 29 10 35 AM '96
 ARIZONA
 STATE OFFICE
 PHOENIX, ARIZONA

HC 340663

960617185
PHELPS DODGE MINING CO
200 UNION BLVD STE 300
LAKEWOOD CO 80228



FEE # 960617185
OFFICIAL RECORDS
COCHISE COUNTY
DATE 6/28/96 HOUR 12

REQUEST OF
PHELPS DODGE MINING CO
CHRISTINE RHODES-RECORDER
FEE : 9.00 PAGES : 2

RECEIVED
BUREAU OF
LAND MANAGEMENT
JUL 29 10 35 AM '96
ARIZONA
STATE OFFICE
PHOENIX, ARIZONA

ARIZONA NOTICE OF LOCATION
(Lode Claim)

NOTICE IS HEREBY GIVEN THAT James Sullivan, whose mailing address is 7459 E. Almeria Rd., Scottsdale, AZ 85257, by its undersigned agent, makes this location of the ALPHA 58 lode mining claim, in the Unknown Mining District, Cochise County, Arizona.

The general course of the claim is from North to South, and said claim is located within the NE quarter(s) of Section(s) 23, Township 16S, Range 22E, GSRB&M, Cochise County, Arizona.

This claim is 1500 feet in length and 600 feet in width.

This Notice of Location is posted on the center line of the claim.

The claim runs from the location monument on which this notice is posted 50 feet in a N'y direction to the North end line and 1450 feet in a S'y direction to the South end line. The claim boundaries are marked by six monuments, one at each corner and one at the center of each end line. The location monument on which this notice is posted is situated within Section 23, Township 16S, Range 22E, GSRB&M, Cochise County, Arizona, and is approximately 50 feet South and 1500 feet West from the NE corner of Section 23, Township 16S, Range 22E, GSRB&M, Cochise County, Arizona.

The undersigned claims the ground as depicted on the map which is attached to a copy of this Notice of Location filed in the office of the County Recorder, Cochise County, Bisbee, Arizona.

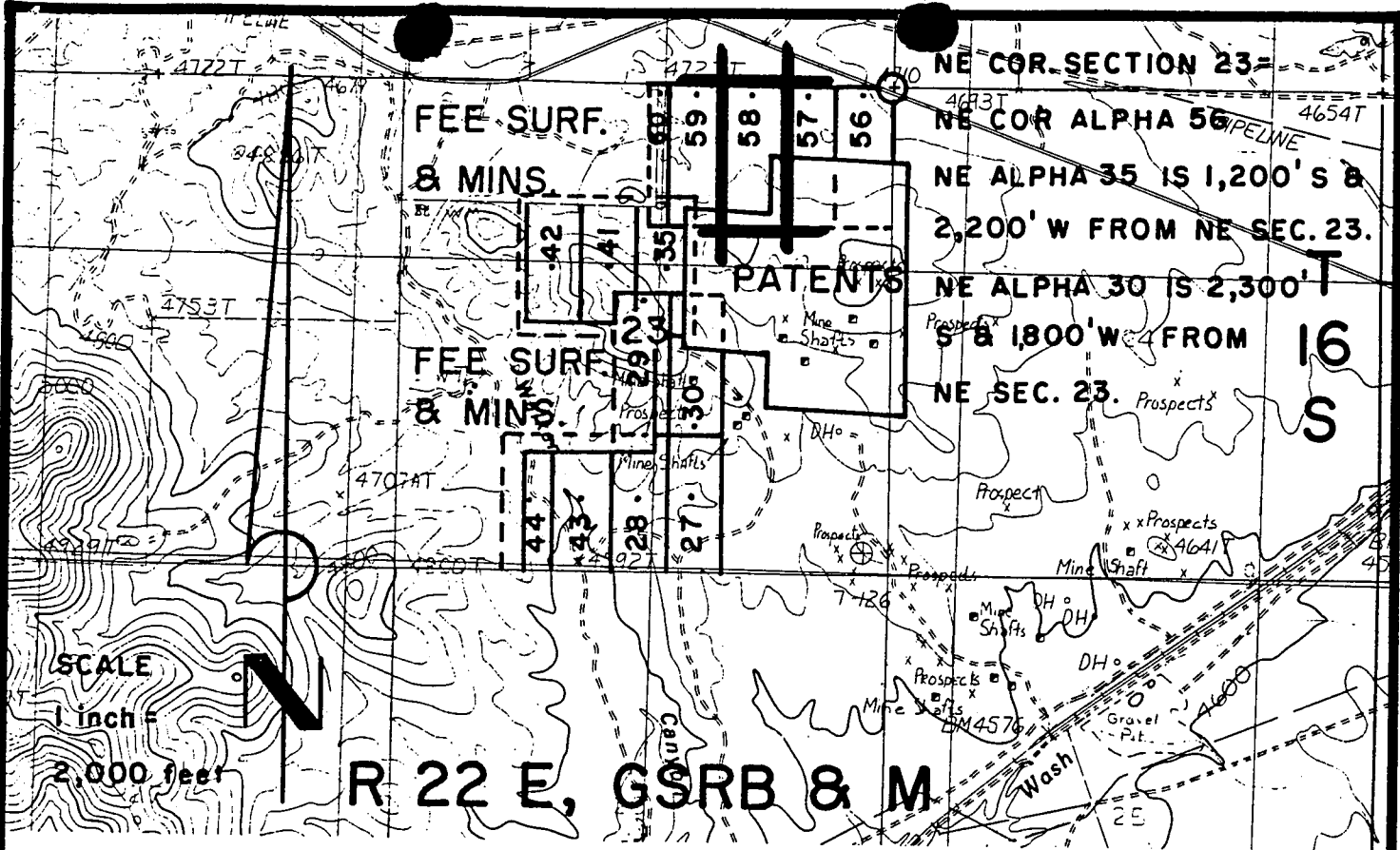
The claim has been monumented in accordance with State and Federal law. Corner and location monuments are substantial posts projecting at least four feet above the ground.

Located, dated, and posted on the ground this 18 day of May, 1996.

[Signature] Witness

James Sullivan (Owner)
By [Signature] Agent
Richard A. Burns

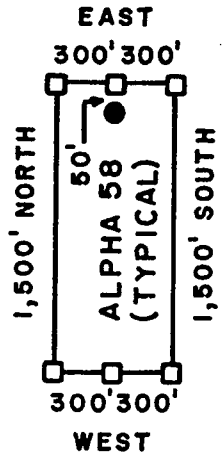
A MC 340664



ALPHA 27-30, 35, 41-44 & 56-60 LODGE CLAIMS

COCHISE COUNTY, ARIZONA

ALL ALPHA CLAIMS ARE 600' X 1,500' EXCEPT FOR ALPHA 60 WHICH IS 200' X 1,500'.



- = CORNER MONUMENT / END CENTER MONUMENT
- = LOCATION MONUMENT

ALL MONUMENTS ARE 2" X 2" X 5' WOOD POSTS.

JAMES SULLIVAN
 7459 EAST ALMERIA ROAD
 SCOTTSDALE, ARIZONA 85257

ATTACHED TO AND
 MADE A PART OF
 ALPHA 58 LOCATION NOTICE
 PAGE 2 OF 2

RECEIVED
 BUREAU OF
 LAND MANAGEMENT
 ARIZONA
 STATE OFFICE
 PHOENIX, ARIZONA
 JUL 29 10 35 AM '96

960617186
PHELPS DODGE MINING CO
200 UNION BLVD STE 300
LAKEWOOD CO 80228



FEE # 960617186
OFFICIAL RECORDS
COCHISE COUNTY
DATE 6/28/96 HOUR 12

REQUEST OF
PHELPS DODGE MINING CO
CHRISTINE RHODES-RECORDER
FEE : 9.00 PAGES : 2

RECEIVED
BUREAU OF
LAND MANAGEMENT
ARIZONA
STATE OFFICE
PHOENIX, ARIZONA
JUL 29 10 35 AM '96

ARIZONA NOTICE OF LOCATION
(Lode Claim)

NOTICE IS HEREBY GIVEN THAT James Sullivan, whose mailing address is 7459 E. Almeria Rd., Scottsdale, AZ 85257, by its undersigned agent, makes this location of the ALPHA 59 lode mining claim, in the Unknown Mining District, Cochise County, Arizona.

The general course of the claim is from North to South, and said claim is located within the NE quarter(s) of Section(s) 23, Township 16S, Range 22E, GSRB&M, Cochise County, Arizona.

This claim is 1500 feet in length and 600 feet in width.

This Notice of Location is posted on the center line of the claim.

The claim runs from the location monument on which this notice is posted 50 feet in a N'y direction to the North end line and 1450 feet in a S'y direction to the South end line. The claim boundaries are marked by six monuments, one at each corner and one at the center of each end line. The location monument on which this notice is posted is situated within Section 23, Township 16S, Range 22E, GSRB&M, Cochise County, Arizona, and is approximately 50 feet South and 2,100 feet West from the NE corner of Section 23, Township 16S, Range 22E, GSRB&M, Cochise County, Arizona.

The undersigned claims the ground as depicted on the map which is attached to a copy of this Notice of Location filed in the office of the County Recorder, Cochise County, Bisbee, Arizona.

The claim has been monumented in accordance with State and Federal law. Corner and location monuments are substantial posts projecting at least four feet above the ground.

Located, dated, and posted on the ground this 18 day of May, 1996.

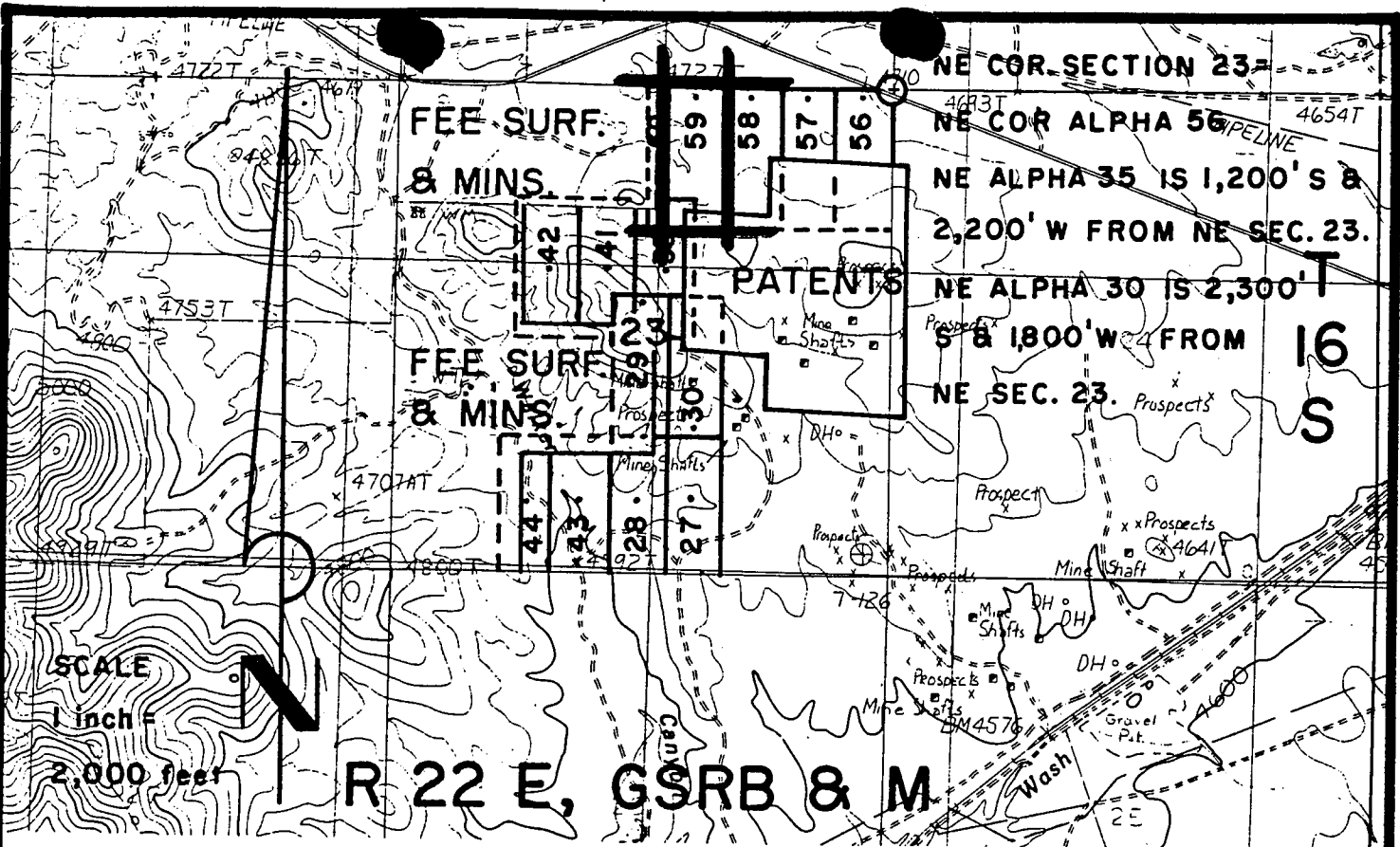
[Signature] Witness

James Sullivan (Owner)

By [Signature] Agent
Richard A. Burns

A MC 340665


960617186



ALPHA 27-30, 35, 41-44 & 56-60 LODE CLAIMS

COCHISE COUNTY, ARIZONA

ALL ALPHA CLAIMS ARE 600' X 1,500' EXCEPT FOR ALPHA 60 WHICH IS 200' X 1,500'.



□ = CORNER MONUMENT / END CENTER MONUMENT

● = LOCATION MONUMENT

ALL MONUMENTS ARE 2" X 2" X 5' WOOD POSTS.

JAMES SULLIVAN
7459 EAST ALMERIA ROAD
SCOTTSDALE, ARIZONA 85257

ATTACHED TO AND
MADE A PART OF
ALPHA 59 LOCATION NOTICE
PAGE 2 OF 2

A HC 340665

RECEIVED
BUREAU OF
LAND MANAGEMENT
ARIZONA
STATE OFFICE
PHOENIX, ARIZONA
JUL 29 10 35 AM '96

960617187
PHELPS DODGE MINING CO
200 UNION BLVD STE 300
LAKEWOOD CO 80228



FEE # 960617187
OFFICIAL RECORDS
COCHISE COUNTY
DATE 6/28/96 HOUR 12

REQUEST OF
PHELPS DODGE MINING CO
CHRISTINE RHODES-RECORDER
FEE : 9.00 PAGES : 2

RECEIVED
BUREAU OF
LAND MANAGEMENT
ARIZONA
STATE OFFICE
PHOENIX, ARIZONA
JUL 29 10 35 AM '96

ARIZONA NOTICE OF LOCATION
(Lode Claim)

NOTICE IS HEREBY GIVEN THAT James Sullivan, whose mailing address is 7459 E. Almeria Rd., Scottsdale, AZ 85257, by its undersigned agent, makes this location of the ALPHA 60 lode mining claim, in the Unknown Mining District, Cochise County, Arizona.

The general course of the claim is from North to South, and said claim is located within the NW, NE, quarter(s) of Section(s) 23, Township 16S, Range 22E, GSRB&M, Cochise County, Arizona.

This claim is 1500 feet in length and 200 feet in width.

This Notice of Location is posted on the center line of the claim.

The claim runs from the location monument on which this notice is posted 50 feet in a N'y direction to the North end line and 1450 feet in a S'y direction to the South end line. The claim boundaries are marked by six monuments, one at each corner and one at the center of each end line. The location monument on which this notice is posted is situated within Section 23, Township 16S, Range 22E, GSRB&M, Cochise County, Arizona, and is approximately 50 feet South and 2500 feet West from the NE corner of Section 23, Township 16S, Range 22E, GSRB&M, Cochise County, Arizona.

The undersigned claims the ground as depicted on the map which is attached to a copy of this Notice of Location filed in the office of the County Recorder, Cochise County, Bisbee, Arizona.

The claim has been monumented in accordance with State and Federal law. Corner and location monuments are substantial posts projecting at least four feet above the ground.

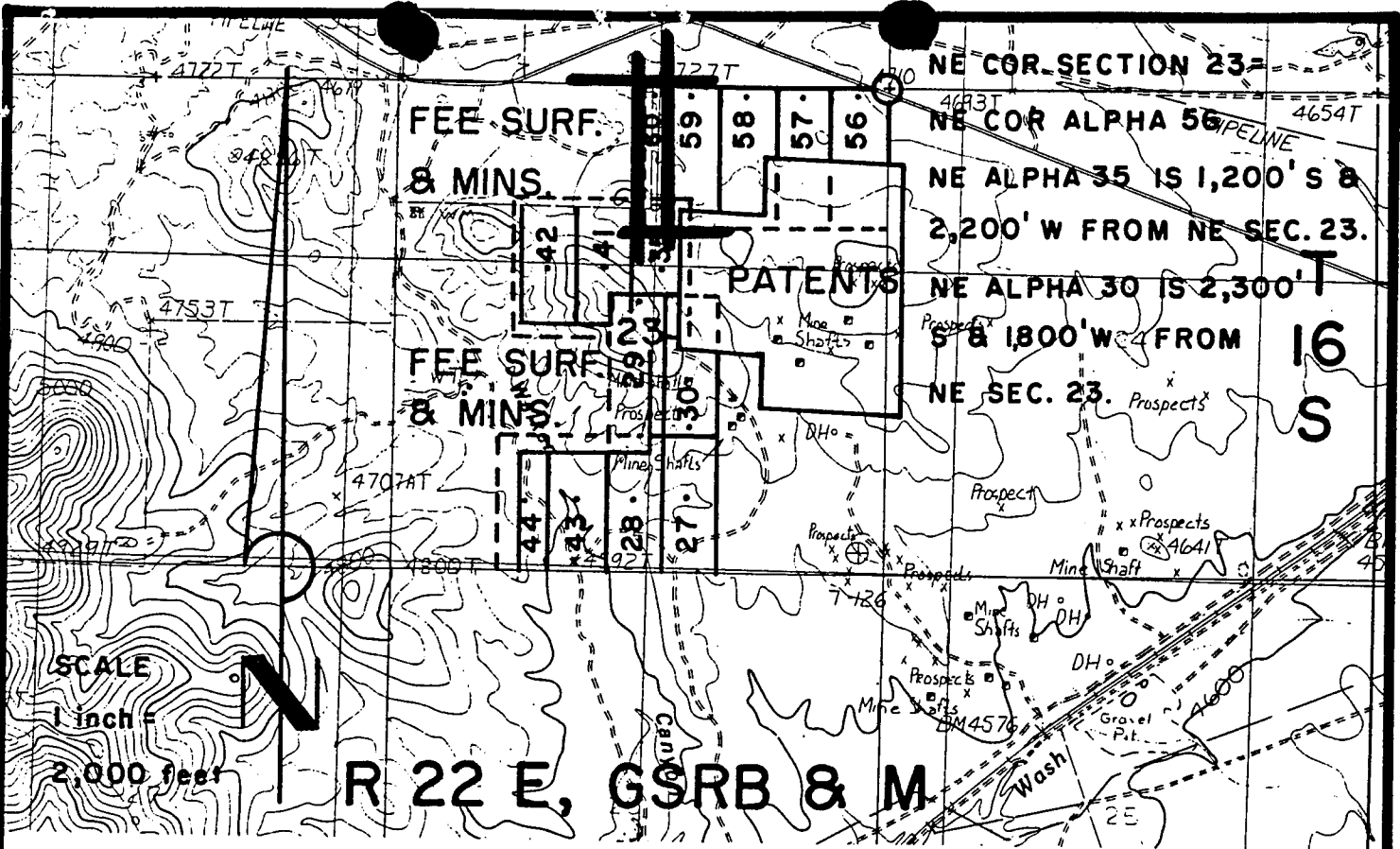
Located, dated, and posted on the ground this 18 day of May, 1996.

[Signature] Witness

James Sullivan (Owner)
By [Signature] Agent
Richard A. Burns

A MC 340666

960617187




ALPHA 27-30, 35, 41-44 & 56-60 LODGE CLAIMS

COCHISE COUNTY, ARIZONA

ALL ALPHA CLAIMS ARE 600' X 1,500' EXCEPT FOR ALPHA 60 WHICH IS 200' X 1,500'.

AHC 340666



- = CORNER MONUMENT / END CENTER MONUMENT
- = LOCATION MONUMENT

ALL MONUMENTS ARE 2" X 2" X 5' WOOD POSTS.

RECEIVED
 BUREAU OF
 LAND MANAGEMENT
 JUL 29 10 36 AM '96
 ARIZONA
 STATE OFFICE
 PHOENIX, ARIZONA

JAMES SULLIVAN
 7459 EAST ALMERIA ROAD
 SCOTTSDALE, ARIZONA 85257

ATTACHED TO AND
 MADE A PART OF
 ALPHA 60 LOCATION NOTICE
 PAGE 2 OF 2

960617187

09/16/96

USDI * BUREAU OF LAND MANAGEMENT * ARIZONA STATE OFFICE

PAGE 01

SERIAL REGISTER PAGE

GEO STATE: ARIZONA SERIAL NO: AZA 29523
CASE TYPE: 381401 MIN DISP-SRHA-NOI
LEGAL REF: MIN DISP-SRHA-NOI 1916 AND 1933 COMMODITY: TO BE DEFINED

NAME	ADDRESS	% INTRST INTEREST
RESERVE INVSTS CORP	BOX 19120 TUCSON, AZ 85731-	100.00000 OWNER
SULLIVAN JAMES	7459 E ALMERIA RD SCOTTSDALE, AZ 85257-	100.00000 CLAIMANT

M_	TOWN	RANGE	SEC	SUBDIVISION	SURFACE MGMT AGENCY
14	16.0S	22.0E	23	SENW,SESW,S2SE	
			23	LOT 3-4,6-7	
			#23	LOT 5	

***** TOTAL ACRES: 275.530 *****

= LANDS RELINQUISHED, WITHDRAWN, REJECTED, SEGREGATED/ASSIGNED OUT

ACTN DATE	CODE	ACTION	ACTION REMARKS	PEND ACT
02/29/1996	387	CASE ESTABLISHED		SM
02/29/1996	543	SEGREGATION (MINERAL)	LOC;	
02/29/1996	552	LAND SEGREGATED		
03/01/1996	347	FILING FEE RECEIVED	\$25.00;	SM
04/04/1996	344	EXPLORATION AUTH DATE	03041996;	JH
04/05/1996	042	CASE SENT	MINERALS	SM
05/09/1996	103	ADDTL INFO RECD	PROOF SVC	JH
05/29/1996	372	SEGREGATION TERMINATED	90 DAYS EXPIRE	JH
07/29/1996	501	REFERENCE NUMBER	AMC 340653-666	BF
08/06/1996	130	APLN WITHDRAWN		BF
08/06/1996	970	CASE CLOSED		BF

STATE	ENTITY	ACRES
	SAFFORD DISTRICT, ARIZONA	275.530
ARIZONA	COCHISE COUNTY, ARIZONA	275.530

CASE DISPOSITION: 08/06/1996 CLOSED

Phoenix 061684

4-1007-R.

The United States of America,

To all to whom these presents shall come. Greeting:

WHEREAS, a Certificate of the Register of the Land Office at Phoenix, Arizona, has been deposited in the General Land Office, whereby it appears that, pursuant to the Act of Congress of May 20, 1862, "To Secure Homesteads to Actual Settlers on the Public Domain," and the acts supplemental thereto, the claim of

Thomas R. Burrell

has been established and duly consummated, in conformity to law, for the Lots one and two, and the south-east quarter of the northeast quarter of Section thirteen, the Lots three, four, six and seven, the south half of the southeast quarter and the south-east quarter of the northwest quarter of Section twenty-three, the Lots two, three, eight and nine of Section twenty-four and the northeast quarter of the northeast quarter of Section twenty-six in Township sixteen south of Range twenty-two east of the Gila and Salt River Meridian, Arizona, containing four hundred fifty-seven acres and forty-five hundredths of an acre,

according to the Official Plat of the Survey of the said Land, on file in the GENERAL LAND OFFICE:

NOW KNOW YE, That there is, therefore, granted by the UNITED STATES unto the said claimant the tract of Land above described; TO HAVE AND TO HOLD the said tract of Land, with the appurtenances thereof, unto the said claimant and to the heirs and assigns of the said claimant forever; subject to any vested and accrued water rights for mining, agricultural, manufacturing, or other purposes, and rights to ditches and reservoirs used in connection with such water rights, as may be recognized and acknowledged by the local customs, laws, and decisions of courts; and there is reserved from the lands hereby granted, a right of way thereon for ditches or canals constructed by the authority of the United States. Excepting and reserving, however, to the United States all the coal and other minerals in the lands so entered and patented, together with the right to prospect for, mine, and remove the same pursuant to the provisions and limitations of the Act of December 29, 1916 (39 Stat. 862). Excepting and reserving, also, from this conveyance that certain telephone line and all appurtenances thereto, constructed by the United States through, over or upon the land herein described, and the right of the United States, its officers, agents or employees, to maintain, operate, repair or improve the same so long as needed or used for or by the United States.

IN TESTIMONY WHEREOF, I, Franklin D. Roosevelt,

President of the United States of America, have caused these letters to be made Patent, and the seal of the General Land Office to be hereunto affixed.

GIVEN under my hand, at the City of Washington, the **FIRST**

day of **SEPTEMBER** in the year of our Lord one thousand nine hundred and **THIRTY-THREE** and of the Independence of the United States the one hundred and **FIFTY-EIGHTH**.

By the President: **Franklin D. Roosevelt,**

By **Louise Polk Wilson** Secretary.

Emma L. Warren
Recorder of the General Land Office.

RECORD OF PATENTS: Patent Number **1065856**

The United States of America,

To all to whom these presents shall come, Greeting:

WHEREAS, a Certificate of the Register of the Land Office at **Phoenix, Arizona,** has been deposited in the General Land Office, whereby it appears that, pursuant to the Act of Congress of May 20, 1862, "To Secure Homesteads to Actual Settlers on the Public Domain," and the acts supplemental thereto; the claim of **James O. Helms**

has been established and duly consummated, in conformity to law, for the **southeast quarter of the southwest quarter of Section twenty-three,** the Lot one, the south half of the north-east quarter, and the southeast quarter of Section twenty-four, and the northwest quarter, the east half of the southwest quarter, and the north-west quarter of the southwest quarter of Section twenty-six in Township sixteen south of Range twenty-two east of the Gila and Salt River Meridian, Arizona, containing six hundred four acres and forty-one hundredths of an acre,

according to the Official Plat of the Survey of the said Land, on file in the GENERAL LAND OFFICE:

NOW KNOW YE, That there is, therefore, granted by the UNITED STATES unto the said claimant the tract of Land above described; TO HAVE AND TO HOLD the said tract of Land, with the appurtenances thereof, unto the said claimant and to the heirs and assigns of the said claimant forever; subject to any vested and accrued water rights for mining, agricultural, manufacturing, or other purposes, and rights to ditches and reservoirs used in connection with such water rights, as may be recognized and acknowledged by the local customs, laws, and decisions of courts; and there is reserved from the lands hereby granted, a right of way thereon for ditches or canals constructed by the authority of the United States. Excepting and reserving, however, to the United States all the coal and other minerals in the lands so entered and patented, together with the right to prospect for, mine, and remove the same pursuant to the provisions and limitations of the Act of December 29, 1916 (39 Stat., 862).

IN TESTIMONY WHEREOF, I, **Herbert Hoover,**

President of the United States of America, have caused these letters to be made Patent, and the seal of the General Land Office to be hereunto affixed.

GIVEN under my hand, at the City of Washington, the **FOURTH** day of **APRIL** In the year of our Lord one thousand nine hundred and **THIRTY-TWO** and of the Independence of the United States the one hundred and **FIFTY-SIXTH**

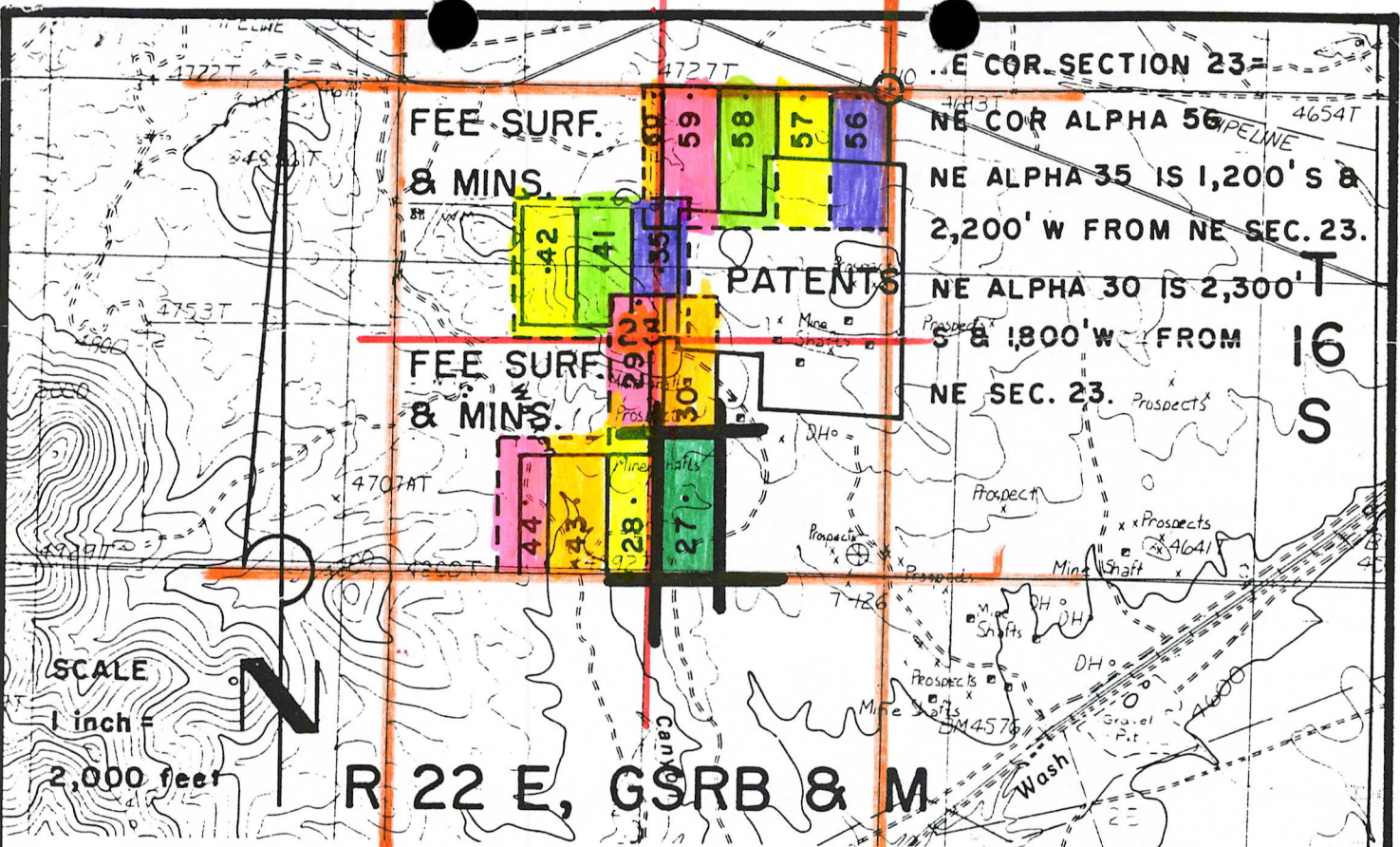
(SEAL)

By the President:

By

Herbert Hoover
Leafie E. Riety, Secretary.
Emma L. Johnson


Recorder of the General Land Office.



ALPHA 27-30, 35, 41-44 & 56-60 LODGE CLAIMS

COCHISE COUNTY, ARIZONA

ALL ALPHA CLAIMS ARE 600' X 1,500' EXCEPT FOR ALPHA 60 WHICH IS 200' X 1,500'.



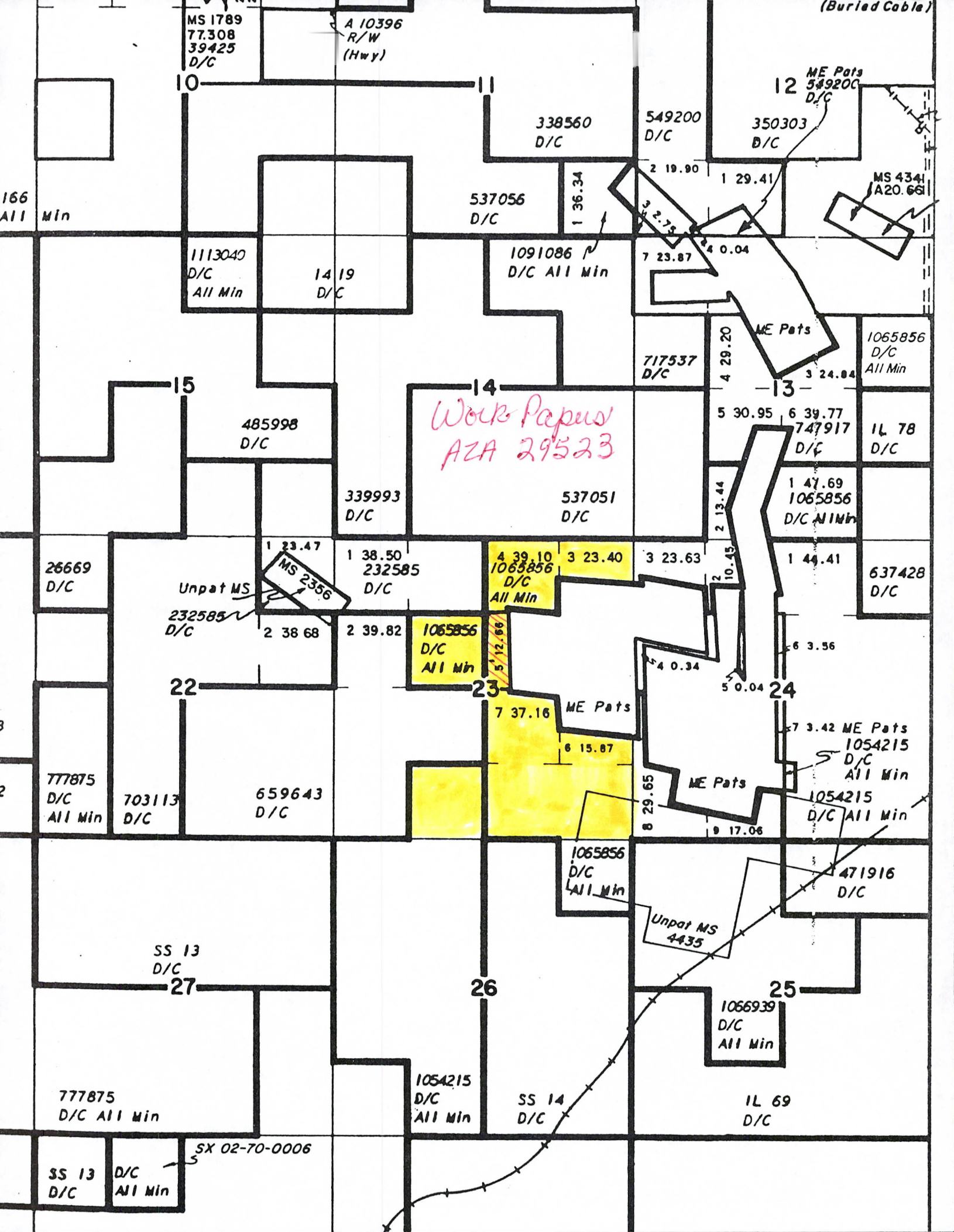
- = CORNER MONUMENT / END CENTER MONUMENT
- = LOCATION MONUMENT

ALL MONUMENTS ARE 2" X 2" X 5' WOOD POSTS.

JAMES SULLIVAN
 7459 EAST ALMERIA ROAD
 SCOTTSDALE, ARIZONA 85257

ATTACHED TO AND
 MADE A PART OF
 ALPHA 27 LOCATION NOTICE
 PAGE 2 OF 2

RECEIVED
 BUREAU OF
 LAND MANAGEMENT
 JUL 10 34 AM '96
 ARIZONA
 STATE OFFICE
 PHOENIX, ARIZONA



(Buried Cable)

MS 1789
77308
39425
D/C

A 10396
R/W
(Hwy)

ME Pats
549200
D/C

338560
D/C

549200
D/C

350303
D/C

MS 434
A20.66

166
All Min

537056
D/C

1113040
D/C
All Min

1419
D/C

1091086
D/C All Min

ME Pats

1065856
D/C
All Min

15

485998
D/C

14

Work Papers
AZA 29523

13

747917
D/C

1478
D/C

339993
D/C

537051
D/C

1065856
D/C All Min

26669
D/C

Unpat MS
232585
D/C

MS 2356

232585
D/C

1065856
D/C
All Min

323.63

637428
D/C

22

777875
D/C
All Min

703113
D/C

659643
D/C

23

1065856
D/C
All Min

ME Pats

24

ME Pats
1054215
D/C
All Min

3

2

SS 13
D/C

27

26

1065856
D/C
All Min

Unpat MS
4435

1054215
D/C All Min

25

1066939
D/C
All Min

777875
D/C All Min

1054215
D/C
All Min

SS 14
D/C

1471916
D/C

IL 69
D/C

SX 02-70-0006

SS 13
D/C
All Min

TOWNSHIP 16 SOUTH RANGE 22 EAST OF THE GILA AND SALT RIVER MERIDIAN, ARIZONA

SECTION OR TRACT	SUBDIVISION																ACRES	KIND OF ENTRY -OR- PURPOSE OF ORDER	SERIAL FILE -OR- ORDER NUMBER	DATE OF ACTION	DATE POSTED	REMARKS - REMARKS - E. G. DATE CLOSED, TERMINATED, REJECTED OR RESCINDED							
	NE 1/4				NW 1/4				SW 1/4				SE 1/4										LOTS	OTHER DESCRIPTION					
	NE	NW	SW	SE	NE	NW	SW	SE	NE	NW	SW	SE	NE	NW	SW	SE													
FOR ORDERS EFFECTING DISPOSAL OR USE OF UNIDENTIFIED LANDS WITHDRAWN FOR CLASSIFICATION, MINERALS, WATER, AND/OR OTHER PUBLIC PURPOSES, REFER TO INDEX OF MISCELLANEOUS DOCUMENTS																													
33																							IS BW	200.00	IL	69	3/14/1923		
30																							1,2,3,4	22S 15E	132.60	SS Payment of Bonds	25	3/30/1923	
28	x	x																						4N 3E	320.00	IL	74	6/22/1923	
28																													
29	x	x	x	x																			4	21S 11E	39.72	IL Base	76	9/5/1923	
29																									80.00				
30	x	x	x	x	x	x	x	x	x	x	x	x	x	x	x	x	x	x	x	x	x	x		16S 21E	572.60	OG Per.	PHX 054593	10/15/1923	Canc. 8/14/1928
35	x	x	x	x	x	x	x	x	x	x	x	x	x	x	x	x	x	x	x	x	x	x			520.00				
13																								See Remarks	40.00	IL	78	11/23/1923	Other Tps.: 17S 12E, 17S 22E, 16N 4E, 23S 14E, 18S 25E, 4S 16E, 18N 24E, 18N 27E, 15S 23E, 23N 3W, 2S 7E, 27N 7E, 8S 21E, 9N 2W, 38N 21E, 19S 1W, 15S 2E, 17S 2E, 31N 8E, 2N 22E, 1S 19E, 1S 16E, 3N 24E, 22N 18E, 7N 15E, 7N 16E, 8N 22E, 26N 12W, 21S 11E, 22S 9E, 3N 9E, 16S 2W, 17S 3W
27	x	x	x	x	x	x	x	x	x	x	x	x	x	x	x	x	x	x	x	x	x	x			320.00				
31																								All	610.49				
34																									80.00	SS Charitable, Penal & Reforma-			
26	x	x	x																						280.00	SS Charitable, Penal & Reforma-	13	11/28/1923	
																										tory Institutions	14	1/25/1924	
3																							6,7,11,12,13	All Secs. 2,16,32 & 36	114.49	HE Pat.	944968	9/18/1924	
3																							4		80.90	SRHE Pat.	994883	1/26/1927	Extends Act of 6/20/1910 to Min. lands; subj. to prior rights
1																													
12																							MS 4000		52.474	ME Pat.	1000287	4/19/1927	
2																							MS 4002		20.661	ME Pat.	1003389	6/2/1927	
24																													
25																													
26																													
34																													
35																								MSB, See Remarks		R/W RR	PHX 061304	6/20/1927	Subdiv. Undef.; 17S 21E
12																													
13	x	x																							143.94	SRHE	PHX 061684	8/29/1927	Partial Rel.; Rel. 4/14/1932
2																							MS 4001	15S 22E	40.361	ME Pat.	1010149	12/15/1927	
15	x																								40.00	HE	PHX 068756	9/9/1930	Rel. 1/20/1932
11																								Part SE 1/4	3.66	ASRHE	PHX 070800	10/15/1931	Canc. 3/24/1932
9	x	x	x	x																									
10																							3,4		626.03	SRHE Pat.	1053166	2/9/1932	
15	x																								40.00	HE	PHX 071157	2/15/1932	Canc. 6/10/1936
23																													
24		x	x																				1						
26																									604.41	SRHE Pat.	1054215	4/4/1932	
3																								See Remarks	138.57	SRHE	PHX 072040	6/13/1932	Lots 5,8,9,10,15,16,17; Rel. 10/24/1932
33																													
34	x	x	x	x	x	x	x	x	x	x	x	x	x	x	x	x	x	x	x	x	x	x							
26																													
35																													
27																									640.00	SRHE	PHX 073029	2/1/1933	Rel. 2/26/1935
13																							1,2						
23																							3,4,6,7						
24																							2,3,8,9						
26	x																								457.45	SRHE Pat.	1065856	9/1/1933	