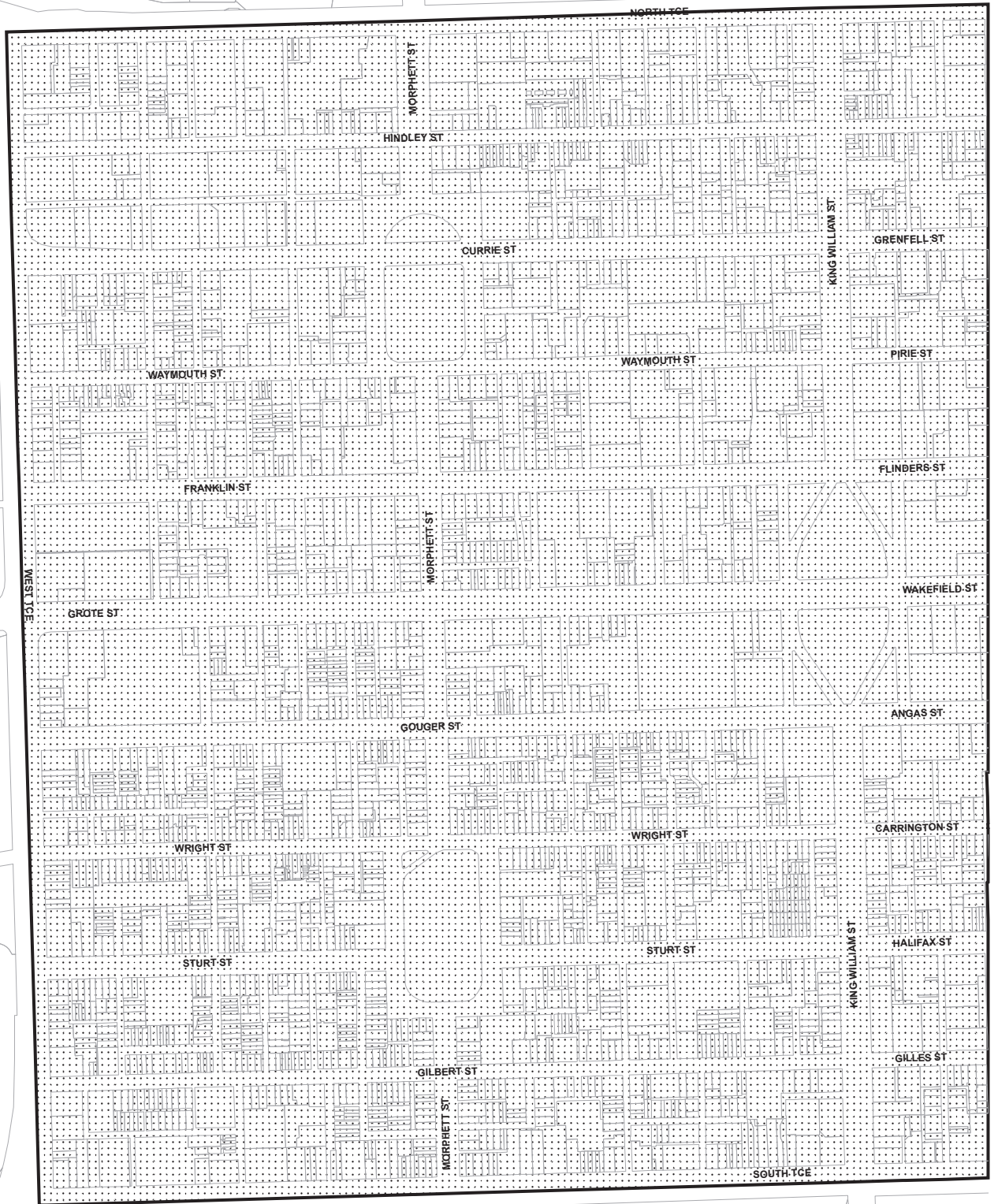


Attachment H

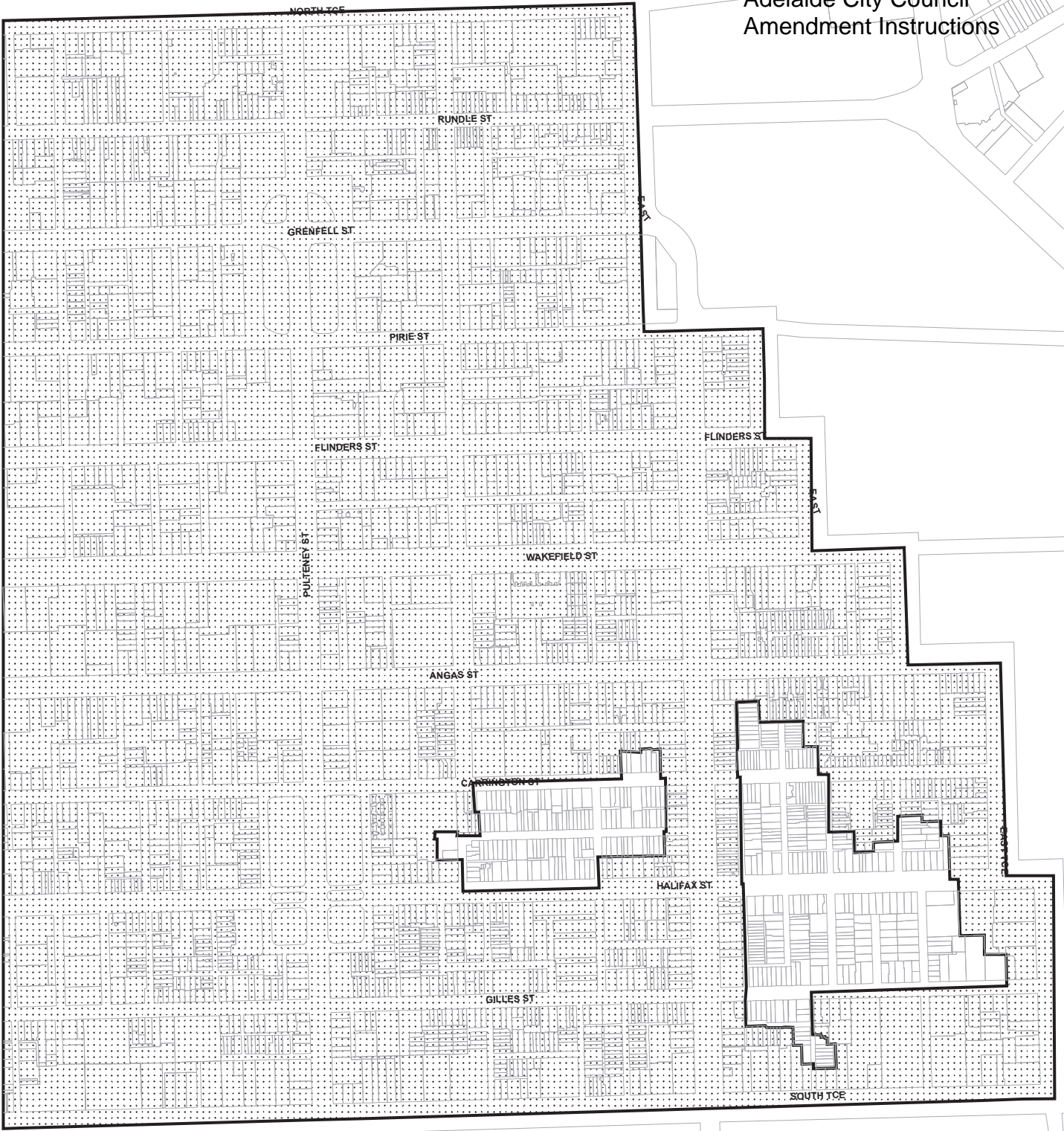


 Designated Area



0 120 240 360 480 600 metres

**ADELAIDE (CITY)
AFFORDABLE HOUSING
MAP Adel/1 (Overlay 15a)**



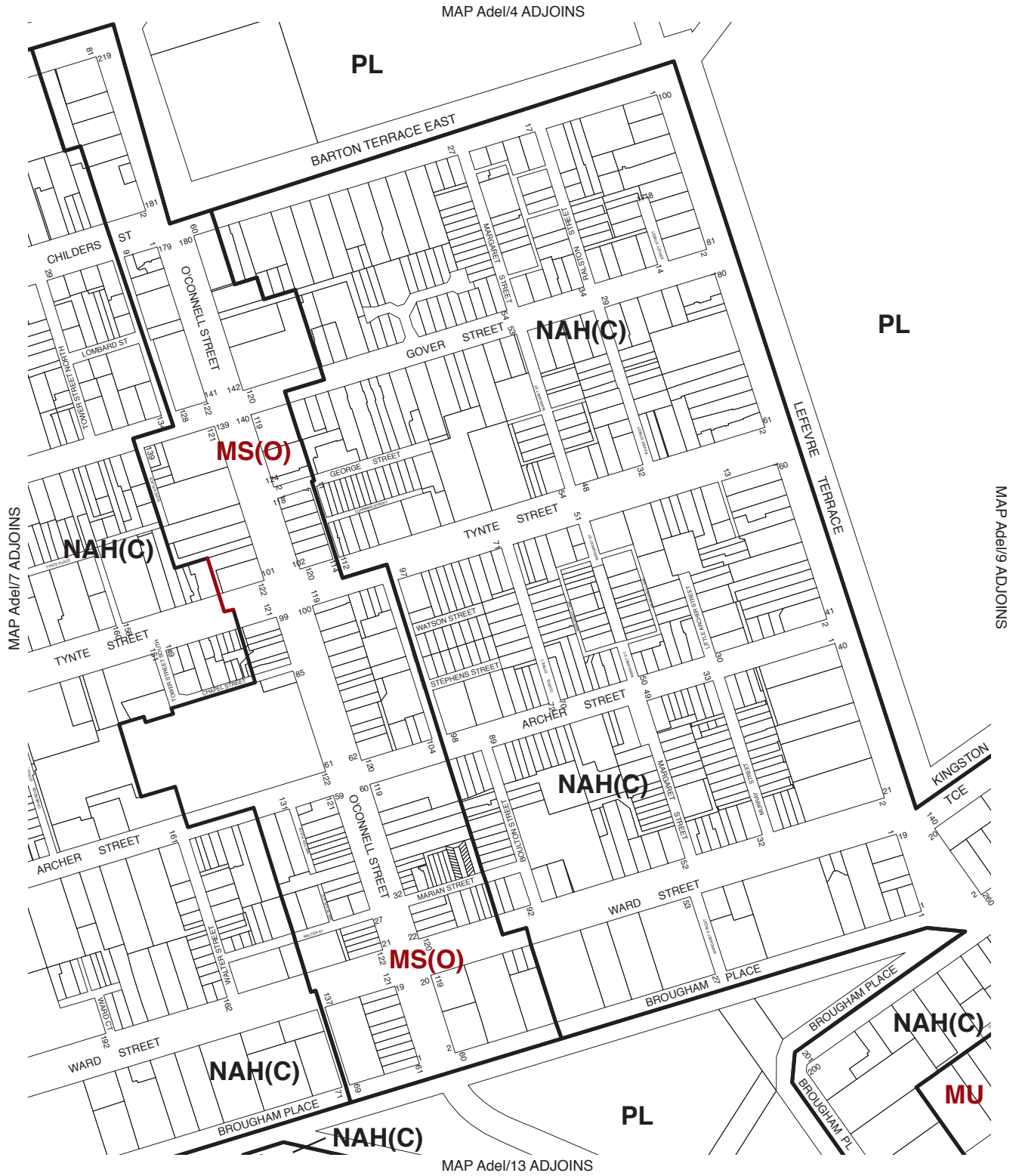
 Designated Area



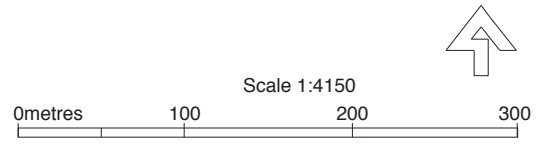
0 120 240 360 480 600 metres

ADELAIDE (CITY) AFFORDABLE HOUSING MAP Adel/1 (Overlay 15b)

Attachment I



NOTE : For Policy Areas See MAP Adel/39
MS(O) Main Street (O'Connell) Zone
MU Mixed Use (Melbourne West) Zone
NAH(C) North Adelaide Historic (Conservation) Zone
PL Park Lands Zone



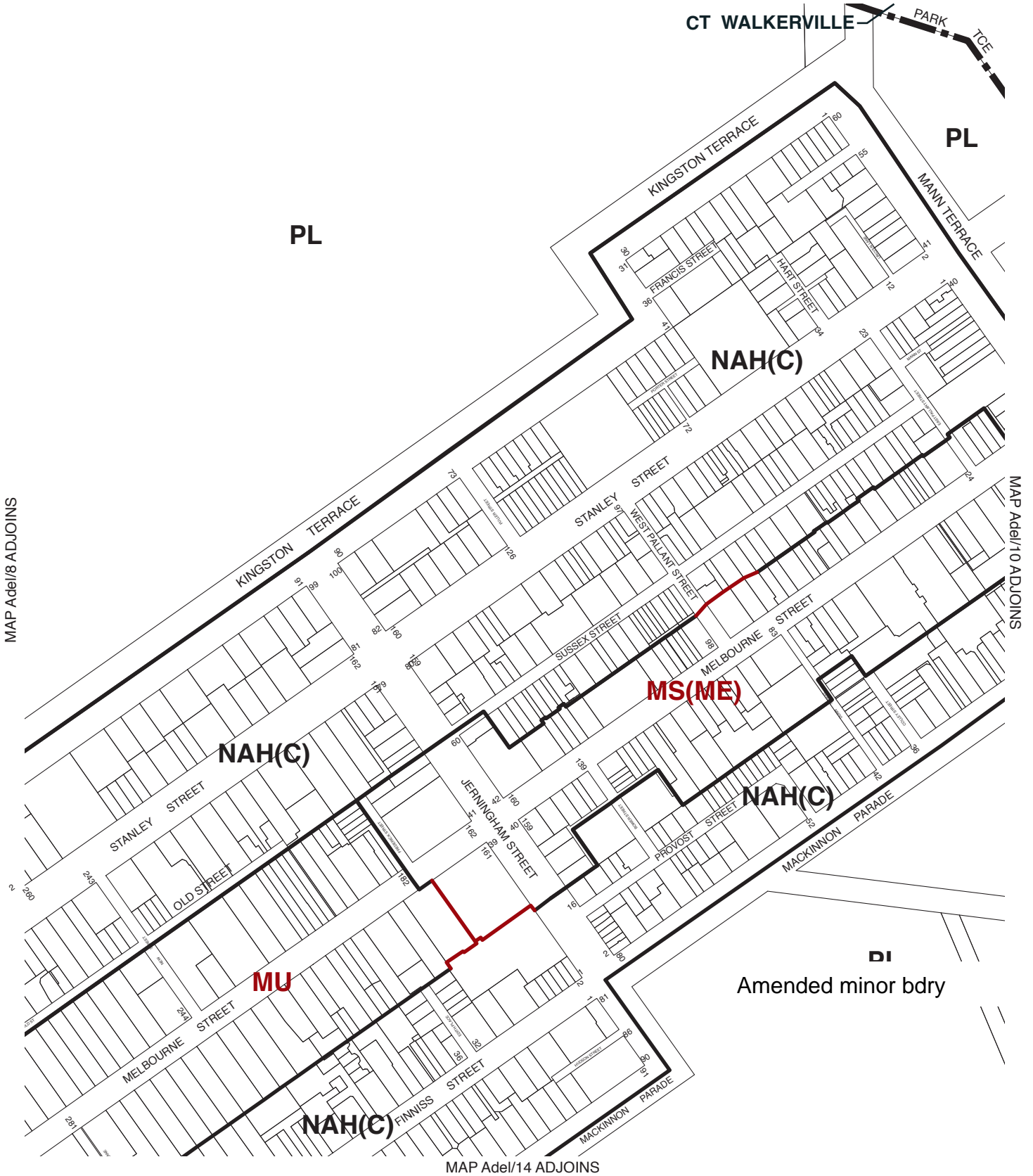
— Zone Boundary
 - - - Development Plan Boundary

**ADELAIDE (CITY)
 ZONES
 MAP Adel/8**



MAP Adel/8 ADJOINS

MAP Adel/10 ADJOINS



MAP Adel/14 ADJOINS

NOTE : For Policy Areas See MAP Adel/40

- MS(ME)** Main Street (Melbourne East) Zone
- MU** Mixed Use (Melbourne West) Zone
- NAH(C)** North Adelaide Historic (Conservation) Zone
- PL** Park Lands Zone



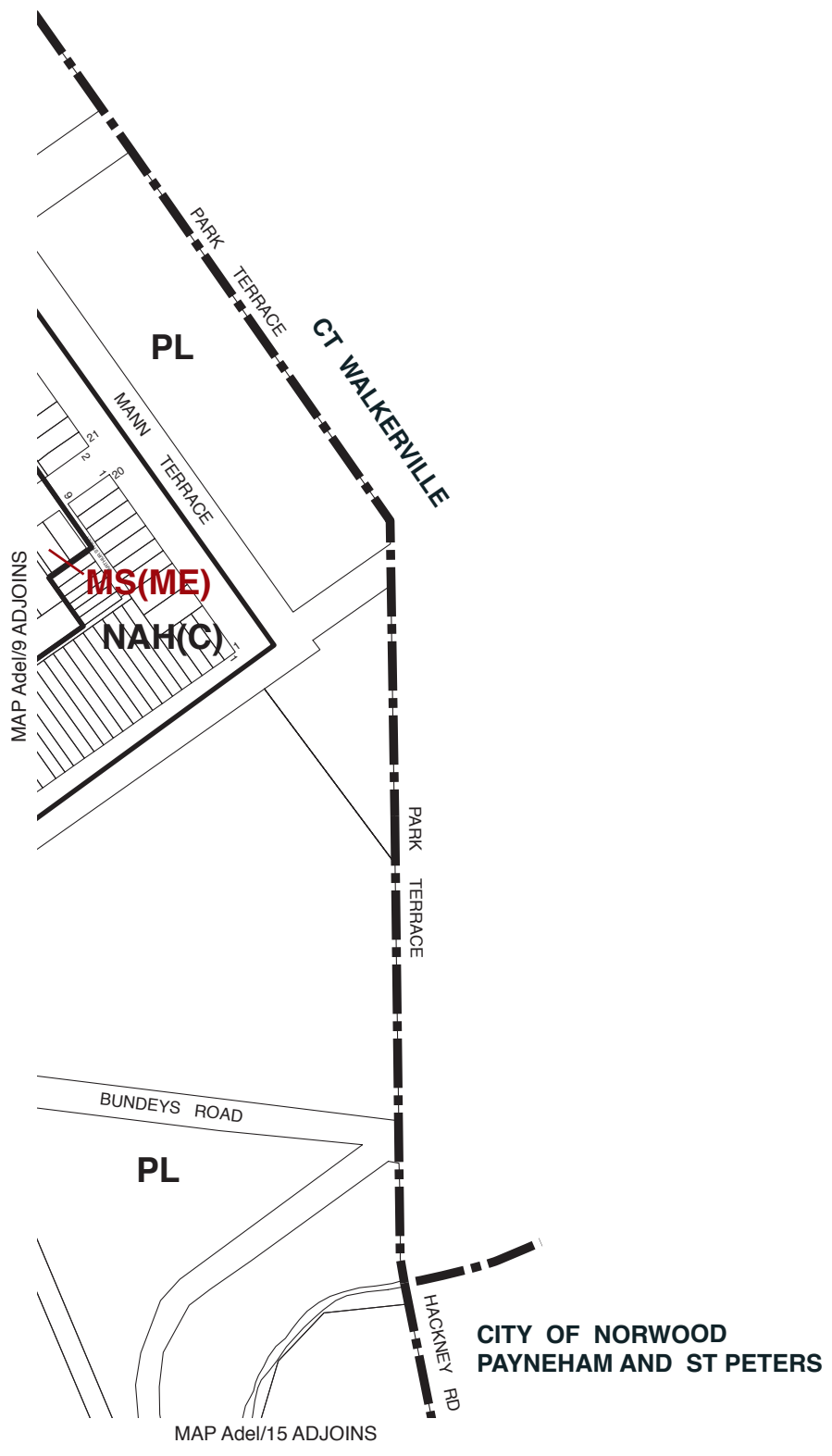
Scale 1:4150



ADELAIDE (CITY) ZONES MAP Adel/9

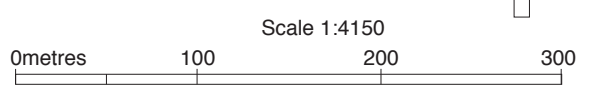
Version A 12/4/14

- Zone Boundary
- Development Plan Boundary



NOTE : For Policy Areas See MAP Adel/41

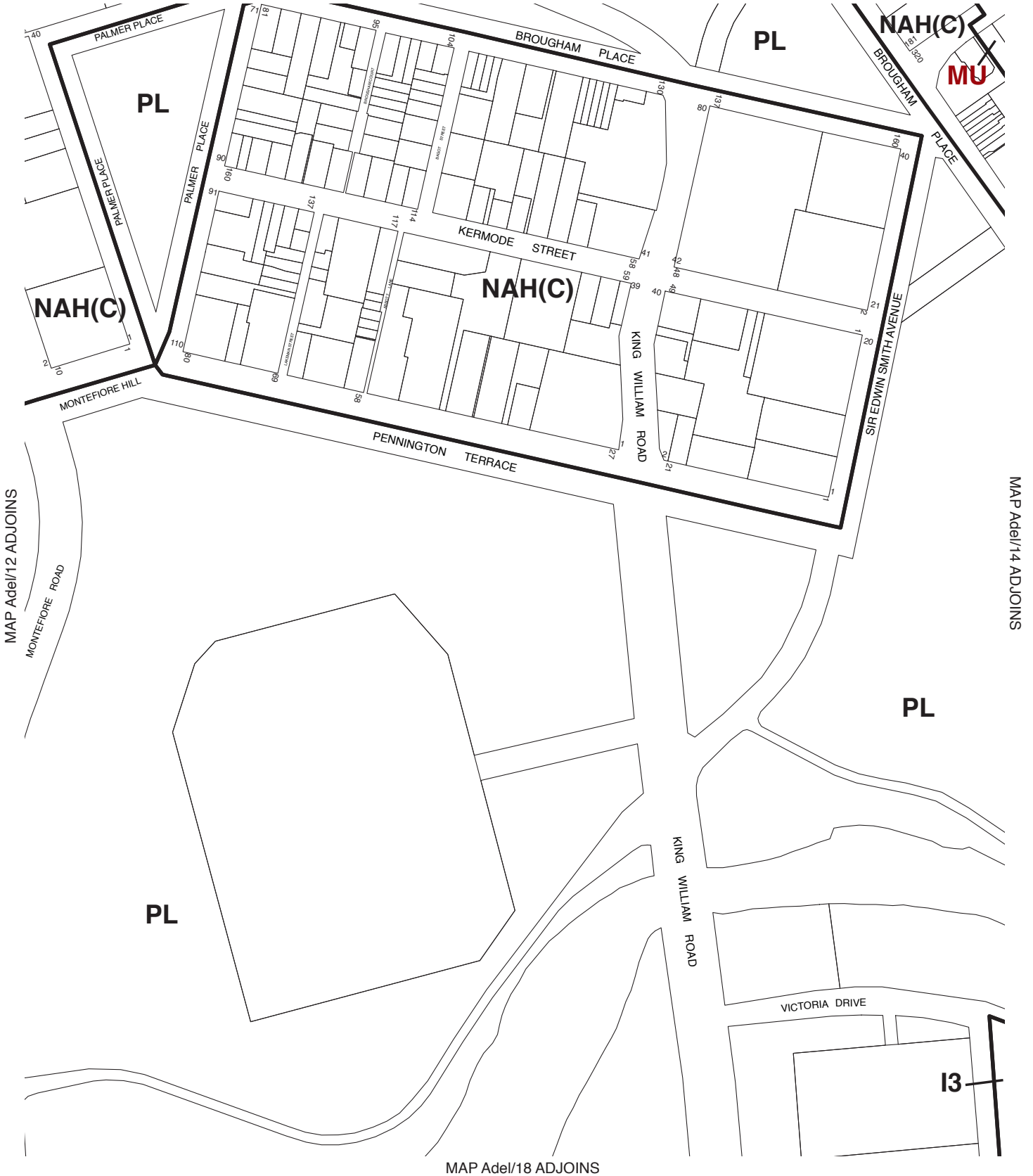
- MS(ME)** Main Street (Melbourne East) Zone
- NAH(C)** North Adelaide Historic (Conservation) Zone
- PL** Park Lands Zone



- Zone Boundary
- Development Plan Boundary

**ADELAIDE (CITY)
 ZONES
 MAP Adel/10**

MAP Adel/8 ADJOINS



MAP Adel/12 ADJOINS

MAP Adel/14 ADJOINS

MAP Adel/18 ADJOINS

NOTE : For Policy Areas See MAP Adel/44

- I3** Institutional (University/Hospital) Zone
- MU** Mixed Use (Melbourne West) Zone
- NAH(C)** North Adelaide Historic (Conservation) Zone
- PL** Park Lands Zone



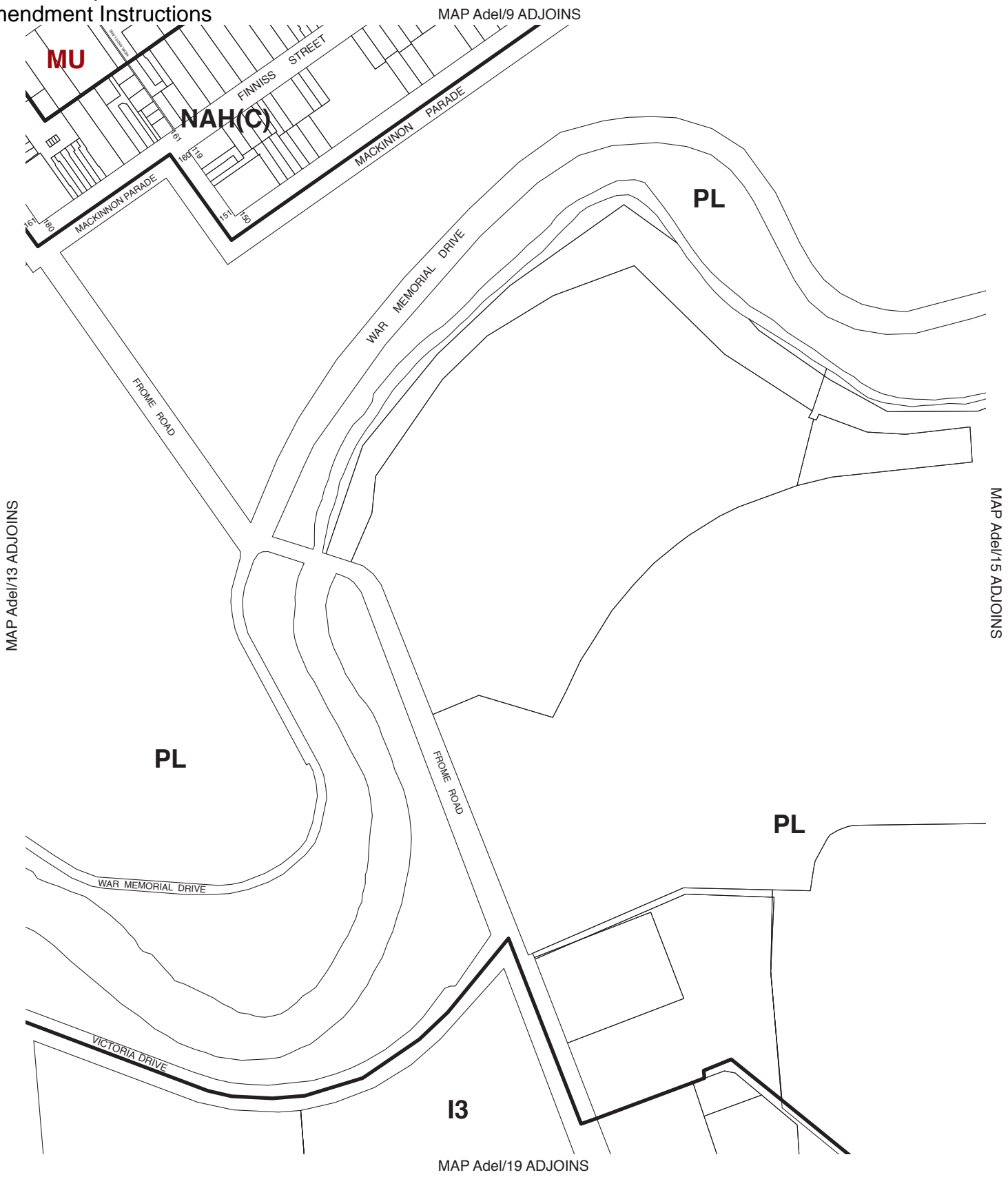
Scale 1:4150



ADELAIDE (CITY) ZONES MAP Adel/13

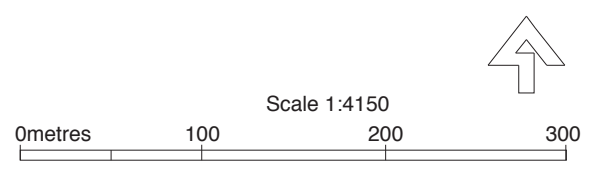
- Zone Boundary
- Development Plan Boundary

Residential and Main Street DPA
 Adelaide City Council
 Amendment Instructions



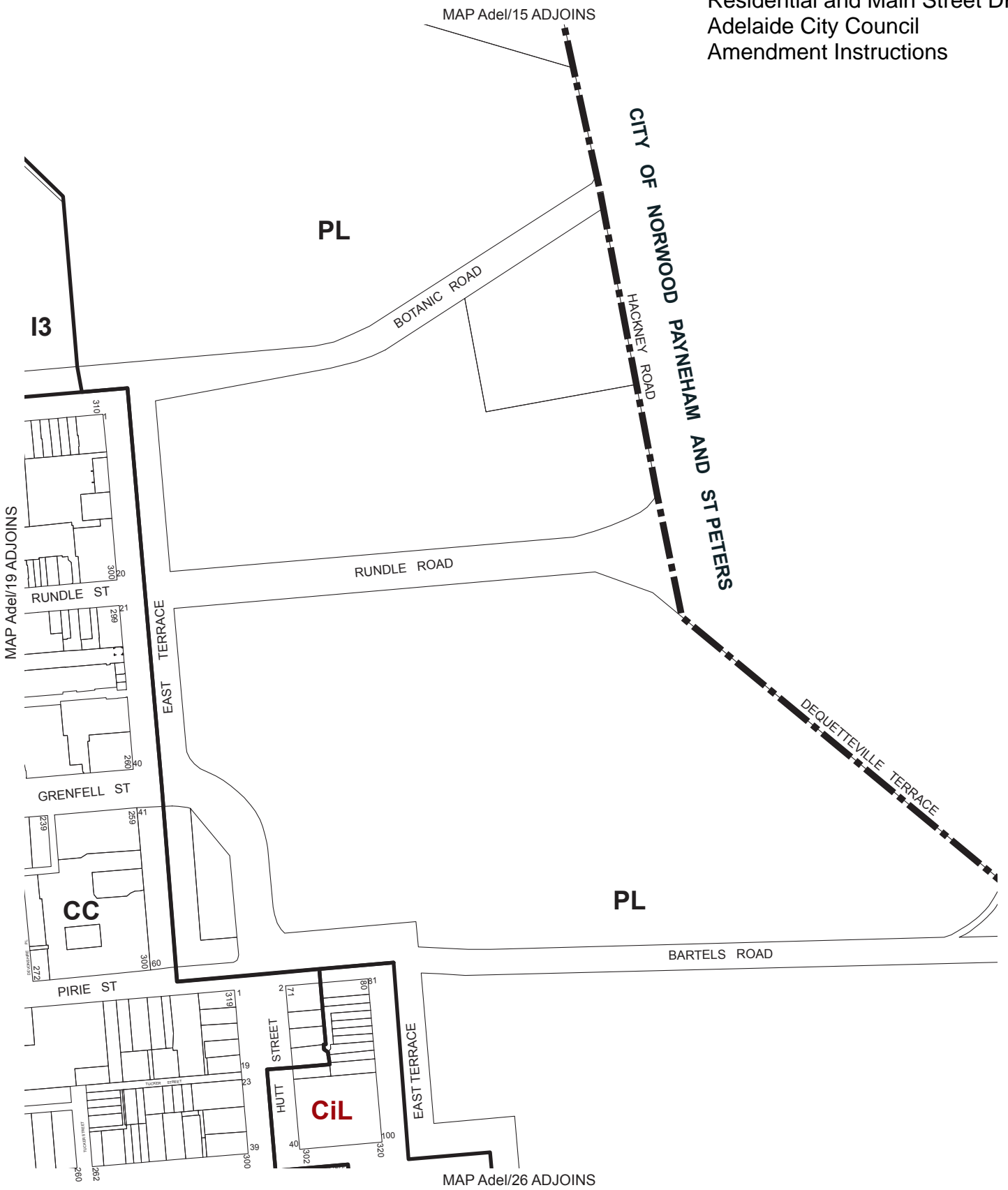
NOTE : For Policy Areas See MAP Adel/45

- I3** Institutional (University/Hospital) Zone
- MU** Mixed Use (Melbourne West) Zone
- NAH(C)** North Adelaide Historic (Conservation) Zone
- PL** Park Lands Zone



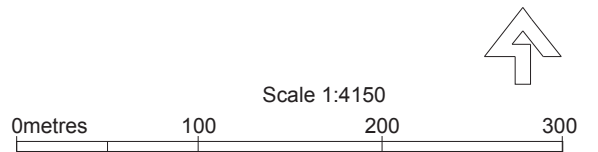
**ADELAIDE (CITY)
 ZONES
 MAP Adel/14**

- Zone Boundary
- Development Plan Boundary




NOTE : For Policy Areas See MAP Adel/51

- CiL** City Living Zone
- I3** Institutional (University/Hospital) Zone
- CC** Capital City Zone
- PL** Park Lands Zone



ADELAIDE (CITY) ZONES MAP Adel/20

-  Zone Boundary
-  Development Plan Boundary

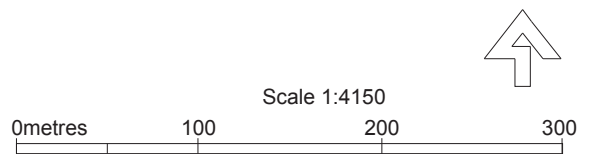
Residential and Main Street DPA
Adelaide City Council
Amendment Instructions



NOTE : For Policy Areas See MAP Adel/54

- CC Capital City Zone
- CF City Frame Zone
- CIL City Living Zone
- PL Park Lands Zone

-  Zone Boundary
-  Development Plan Boundary



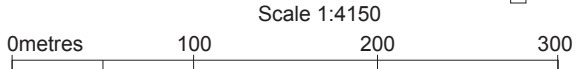
**ADELAIDE (CITY)
ZONES
MAP Adel/23**

MAP Adel/18 ADJOINS



NOTE : For Policy Areas See MAP Adel/55

- CC Capital City Zone
- CF City Frame Zone
- CiL City Living Zone
- MS(A) Main Street (Adelaide) Zone



- Zone Boundary
- Development Plan Boundary

ADELAIDE (CITY) ZONES MAP Adel/24

Version A 13/4/14

Residential and Main Street DPA
 Adelaide City Council
 Amendment Instructions

MAP Adel/19 ADJOINS



NOTE : For Policy Areas See MAP Adel/56

- AH(C)** Adelaide Historic (Conservation) Zone
- CC** Capital City Zone
- CF** City Frame Zone
- CiL** City Living Zone
- MS(A)** Main Street (Adelaide) Zone

-  Zone Boundary
-  Development Plan Boundary

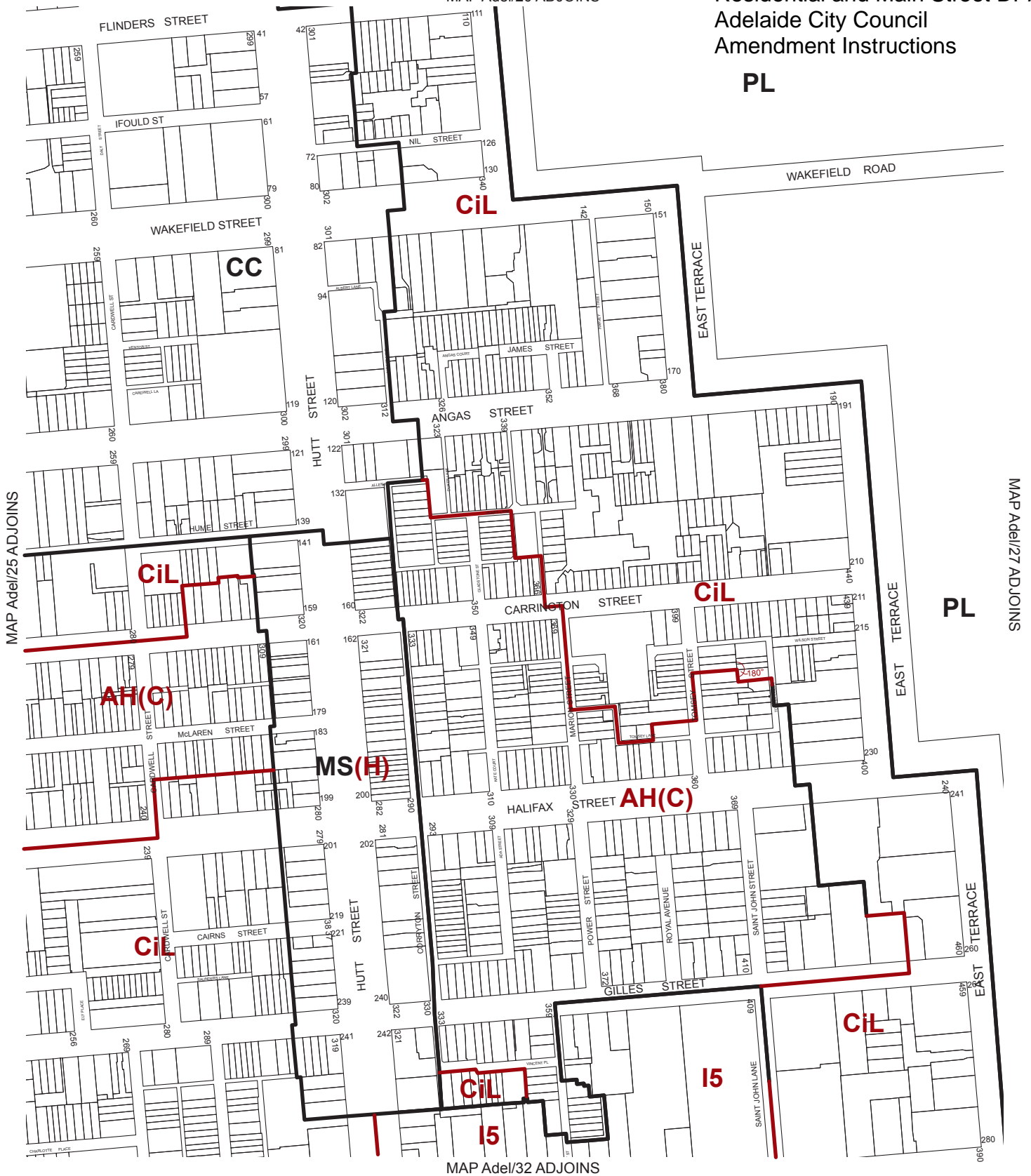


Scale 1:4150





**ADELAIDE (CITY)
 ZONES
 MAP Adel/25**

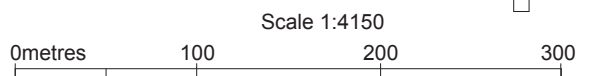
PL



NOTE : For Policy Areas See MAP Adel/57

- AH(C)** Adelaide Historic (Conservation) Zone
- CC** Capital City Zone
- CiL** City Living Zone
- I5** Institutional (St Andrews) Zone
- MS(H)** Main Street (Hutt) Zone
- PL** Park Lands Zone

-  Zone Boundary
-  Development Plan Boundary



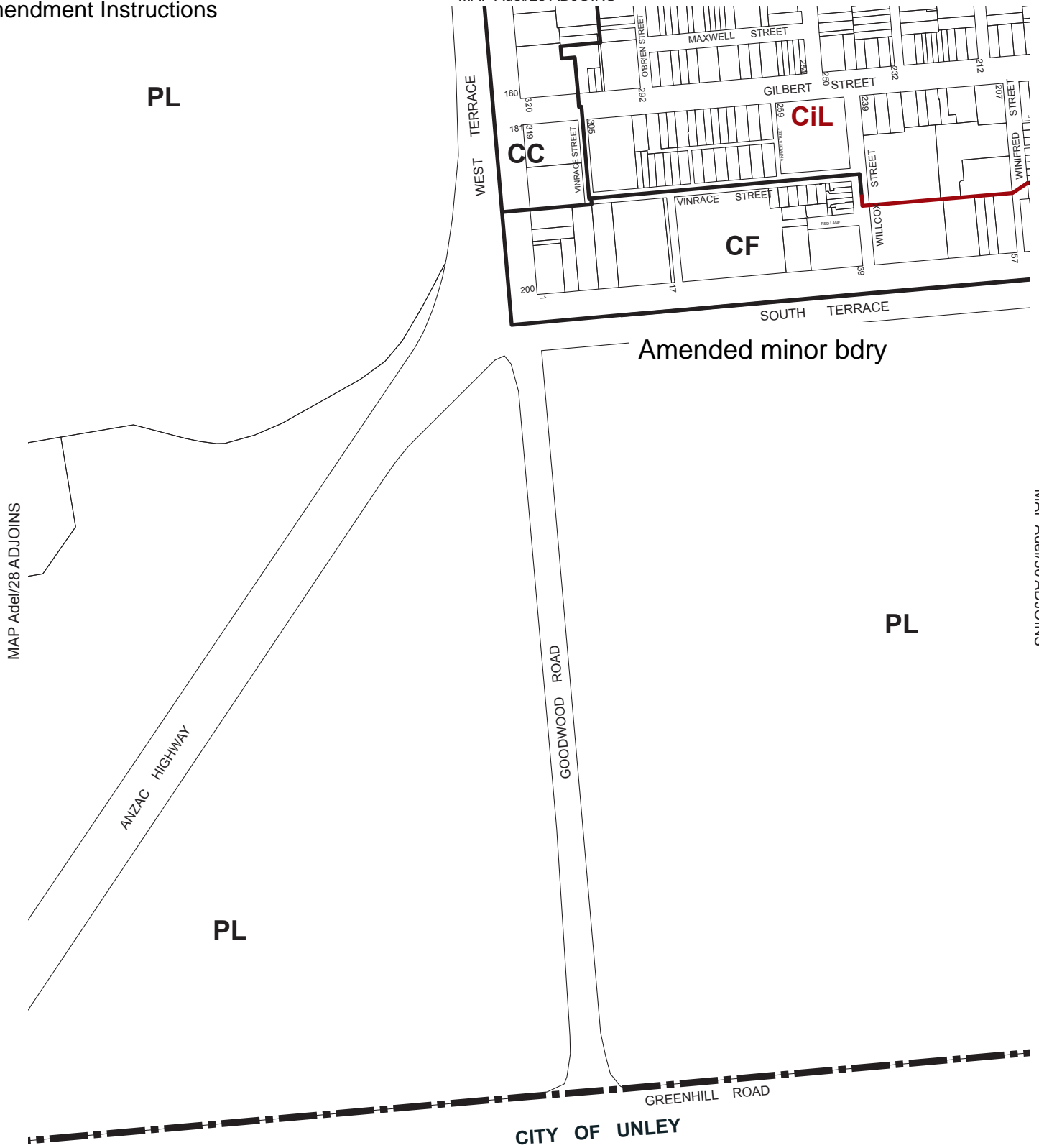
ADELAIDE (CITY) ZONES MAP Adel/26

Residential and Main Street DPA
 Adelaide City Council
 Amendment Instructions

MAP Adel/23 ADJOINS

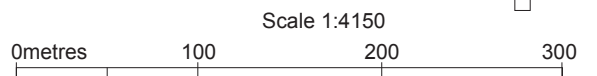
MAP Adel/28 ADJOINS

MAP Adel/30 ADJOINS



NOTE : For Policy Areas See MAP Adel/60

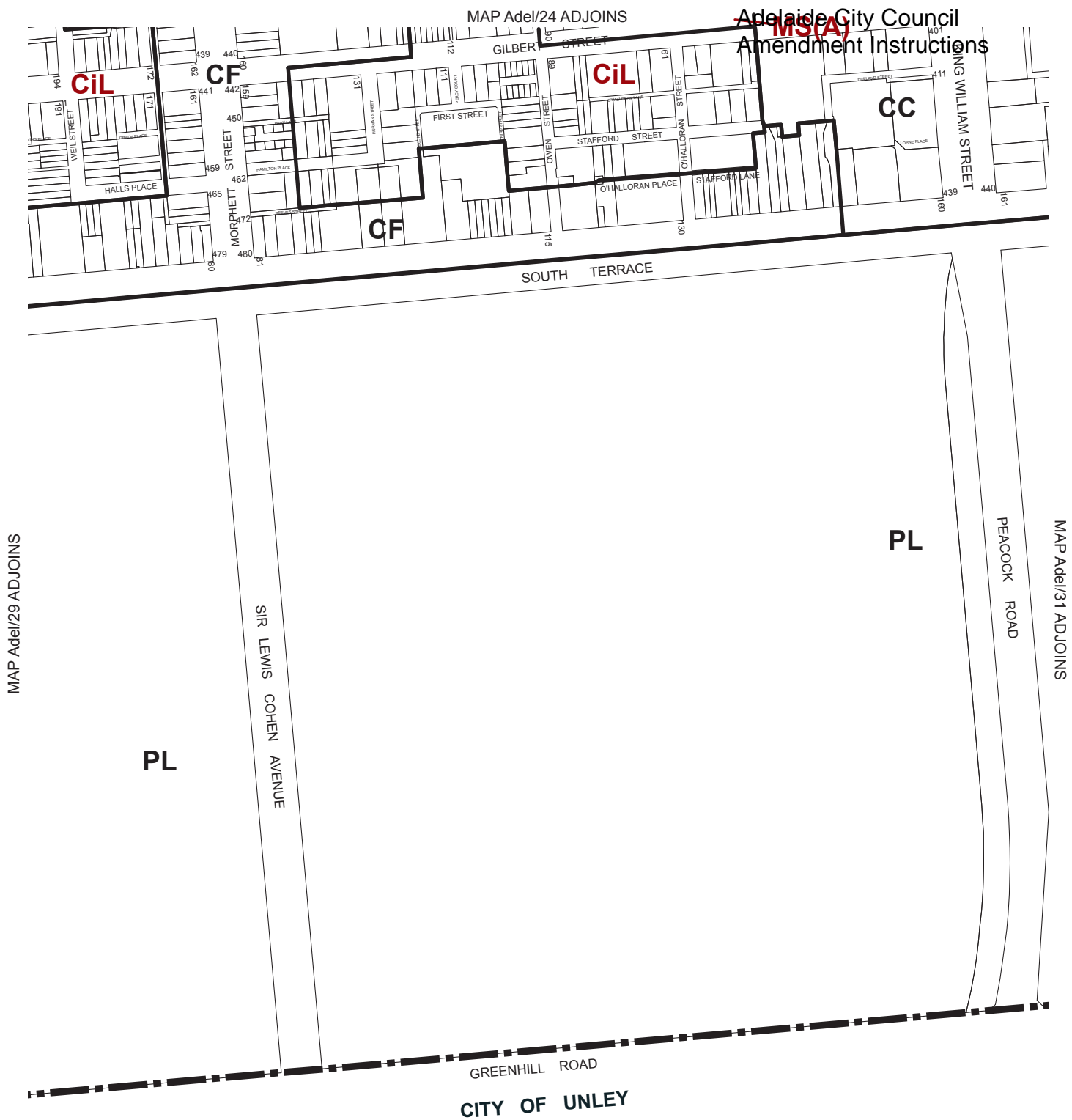
- CC Capital City Zone
- CF City Frame Zone
- CiL City Living Zone
- PL Park Lands Zone



- Zone Boundary
- Development Plan Boundary

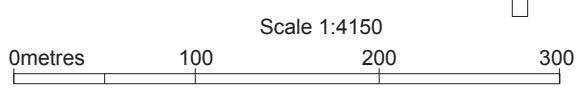
**ADELAIDE (CITY)
 ZONES
 MAP Adel/29**

Version A 12/4/14



NOTE : For Policy Areas See MAP Adel/61

- CC Capital City Zone
- CF City Frame Zone
- CiL City Living Zone
- MS(A) Main Street (Adelaide) Zone
- PL Park Lands Zone



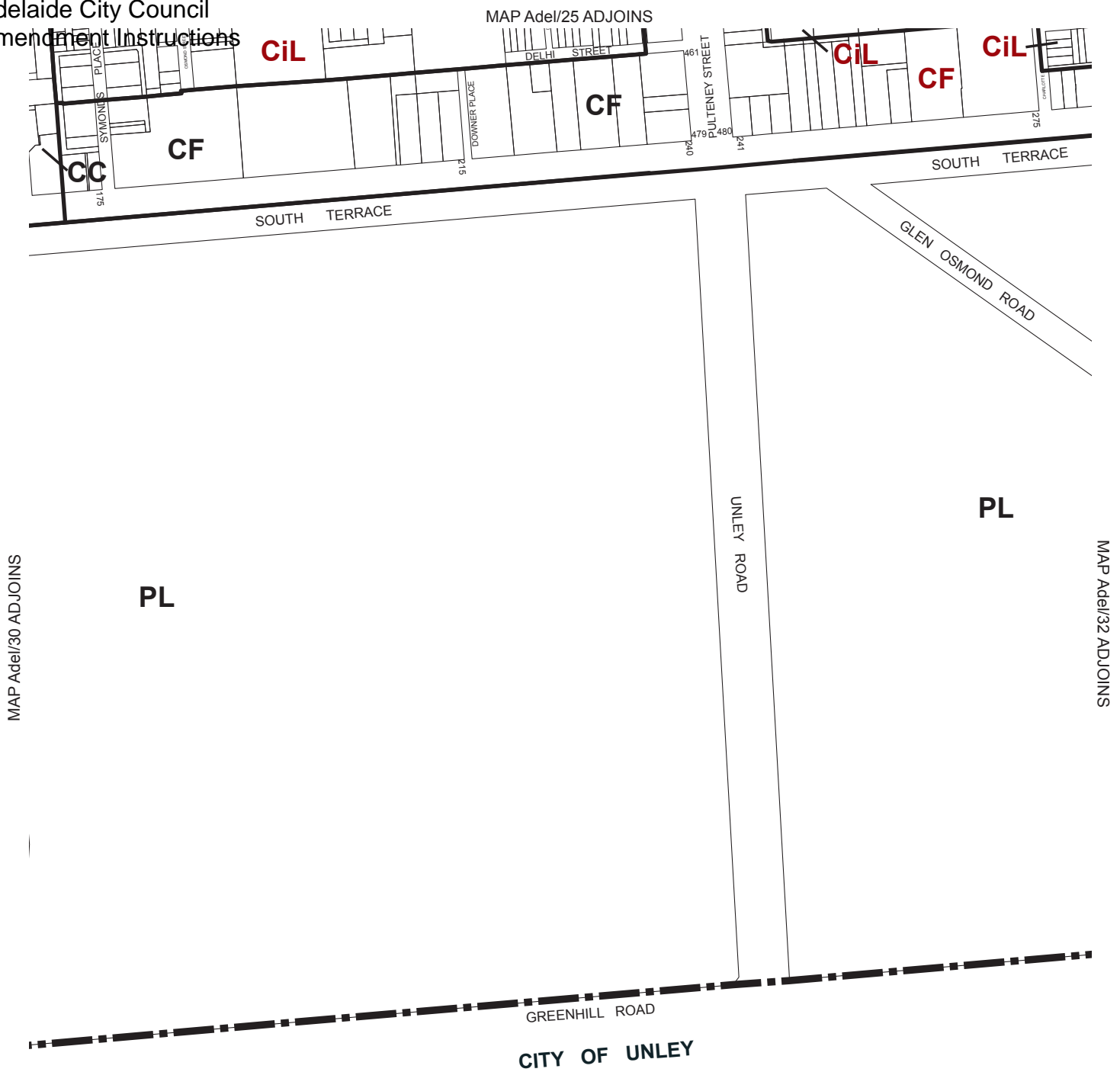
ADELAIDE (CITY) ZONES MAP Adel/30

- Zone Boundary
- Development Plan Boundary

Residential and Main Street DPA

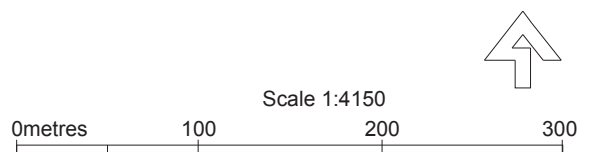
Adelaide City Council

Amendment Instructions



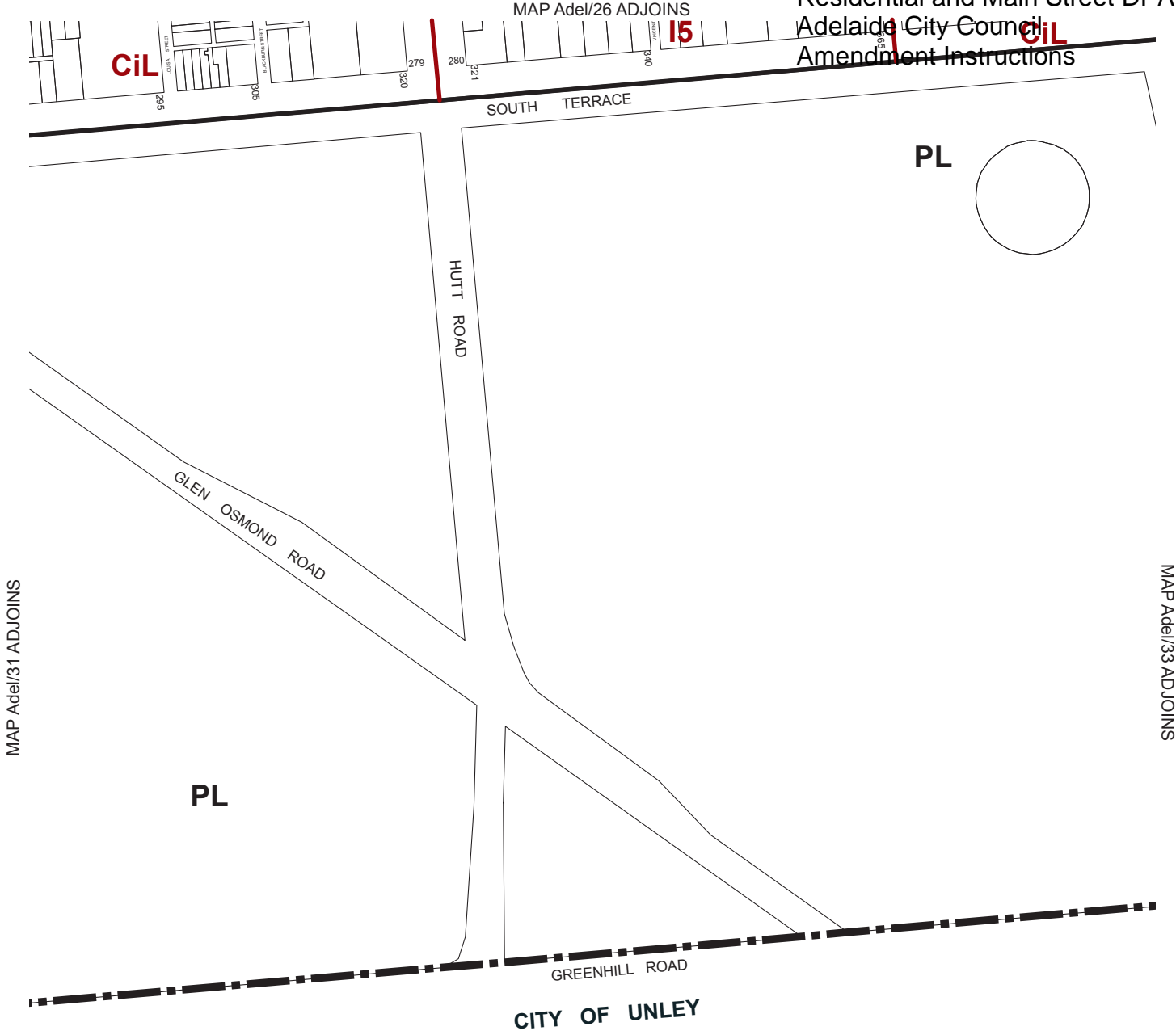
NOTE : For Policy Areas See MAP Adel/62

- CC** Capital City Zone
- CF** City Frame Zone
- CiL** City Living Zone
- PL** Park Lands Zone



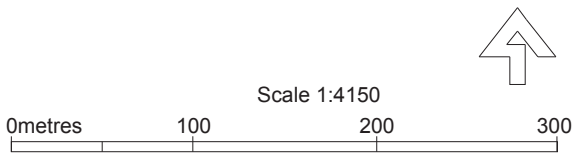
ADELAIDE (CITY) ZONES MAP Adel/31

- Zone Boundary
- Development Plan Boundary



NOTE : For Policy Areas See MAP Adel/63

- CiL** City Living Zone
- I5** Institutional (St Andrews) Zone
- PL** Park Lands Zone



- Zone Boundary
- Development Plan Boundary

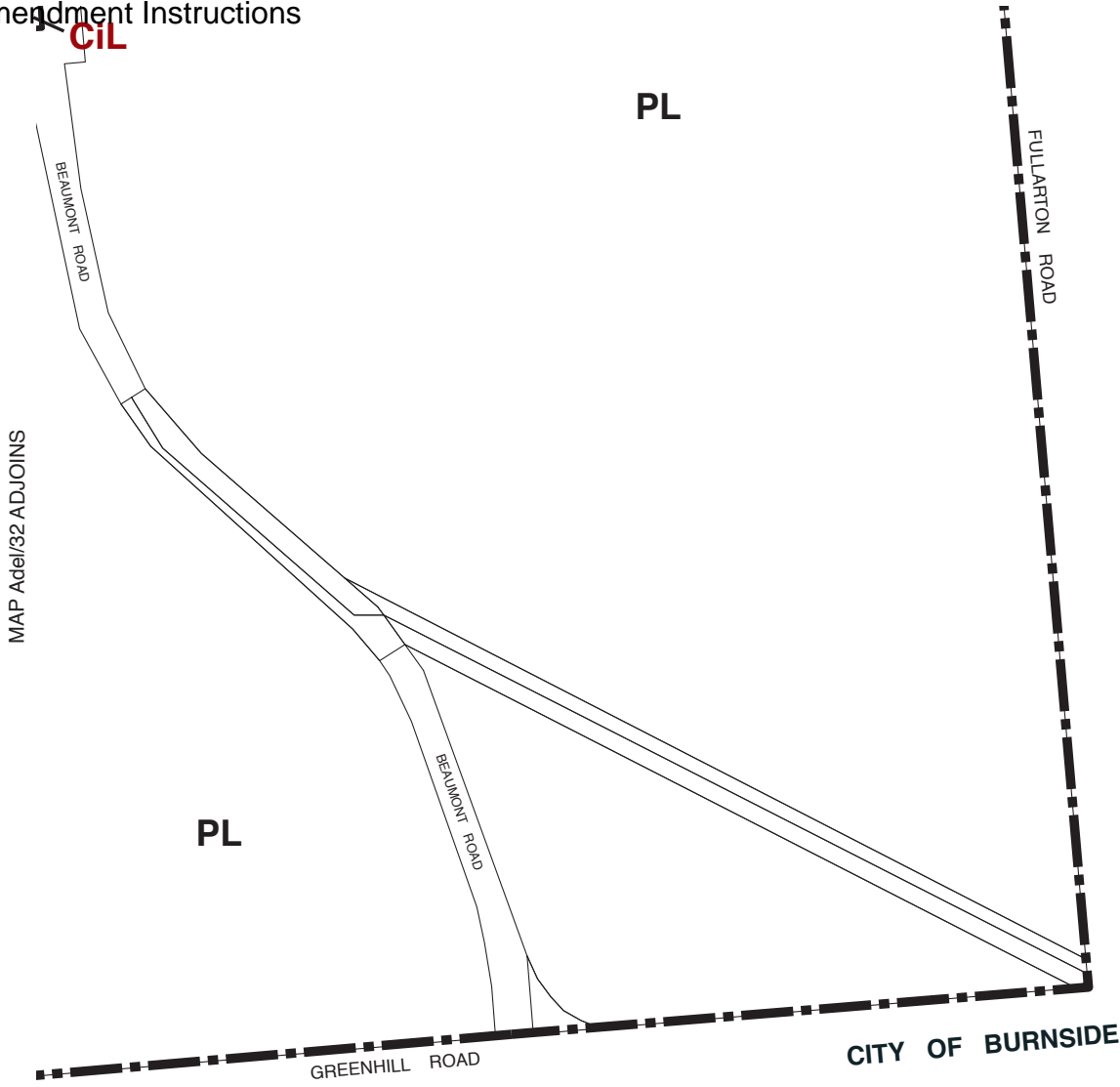
**ADELAIDE (CITY)
 ZONES
 MAP Adel/32**
 Version A 17/4/14

Residential and Main Street DPA

Adelaide City Council

Amendment Instructions

MAP Adel/27 ADJOINS



NOTE : For Policy Areas See MAP Adel/64

CiL City Living Zone
PL Park Lands Zone



Scale 1:4150

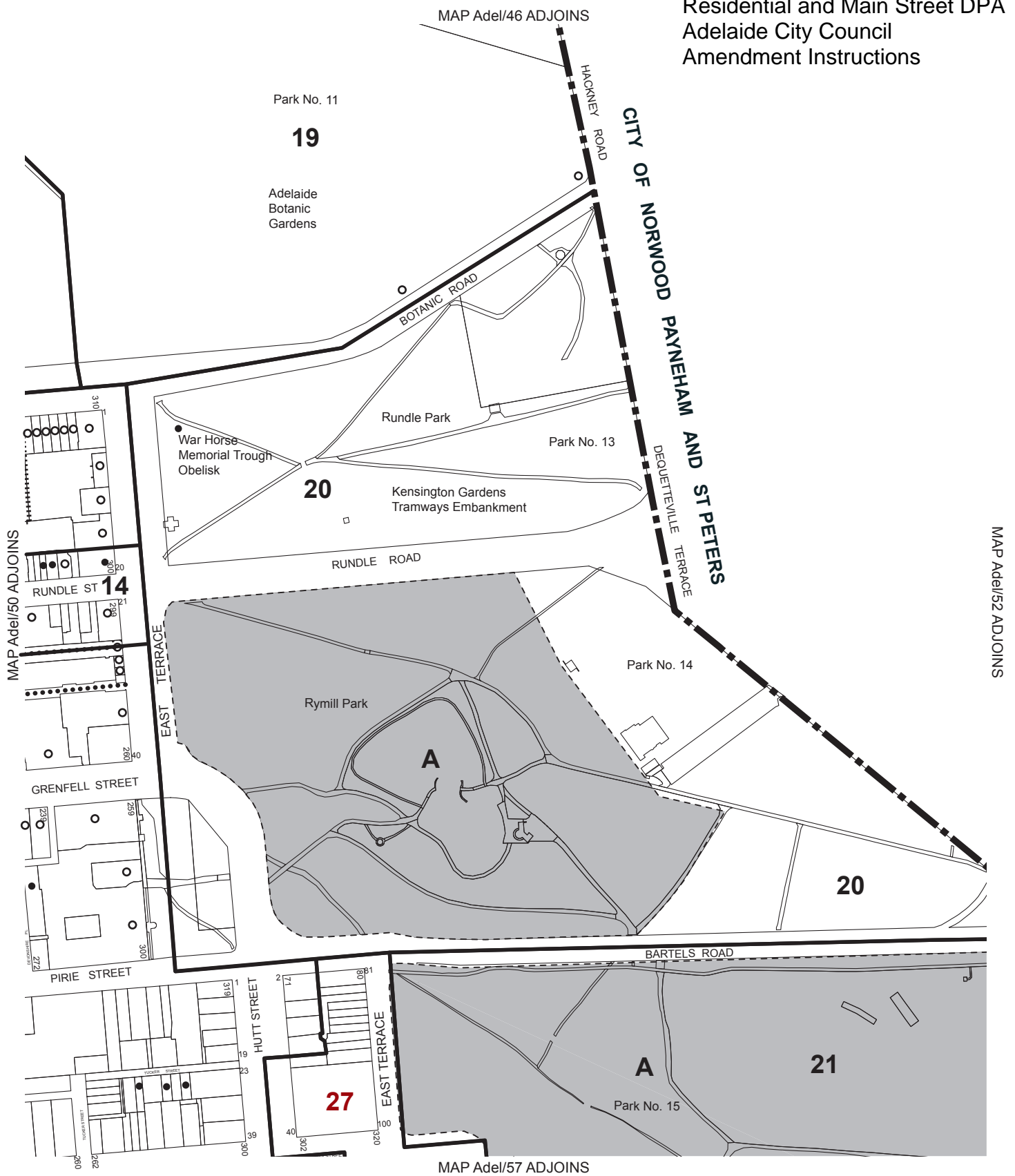


**ADELAIDE (CITY)
 ZONES**

MAP Adel/33

———— Zone Boundary
 - - - - - Development Plan Boundary

Residential and Main Street DPA
Adelaide City Council
Amendment Instructions



- 14** Main Street Policy Area
- 19** Botanic Park Policy Area
- 20** Rundle and Rymill Parks Policy Area
- 21** Eastern Park Lands Policy Area
- 27** East Terrace Policy Area

- A** Special Events
- State Heritage Place
- Local Heritage Place
- Existing Pedestrian Link
- Proposed Pedestrian Link

- Policy Area Boundary
- Development Plan Boundary



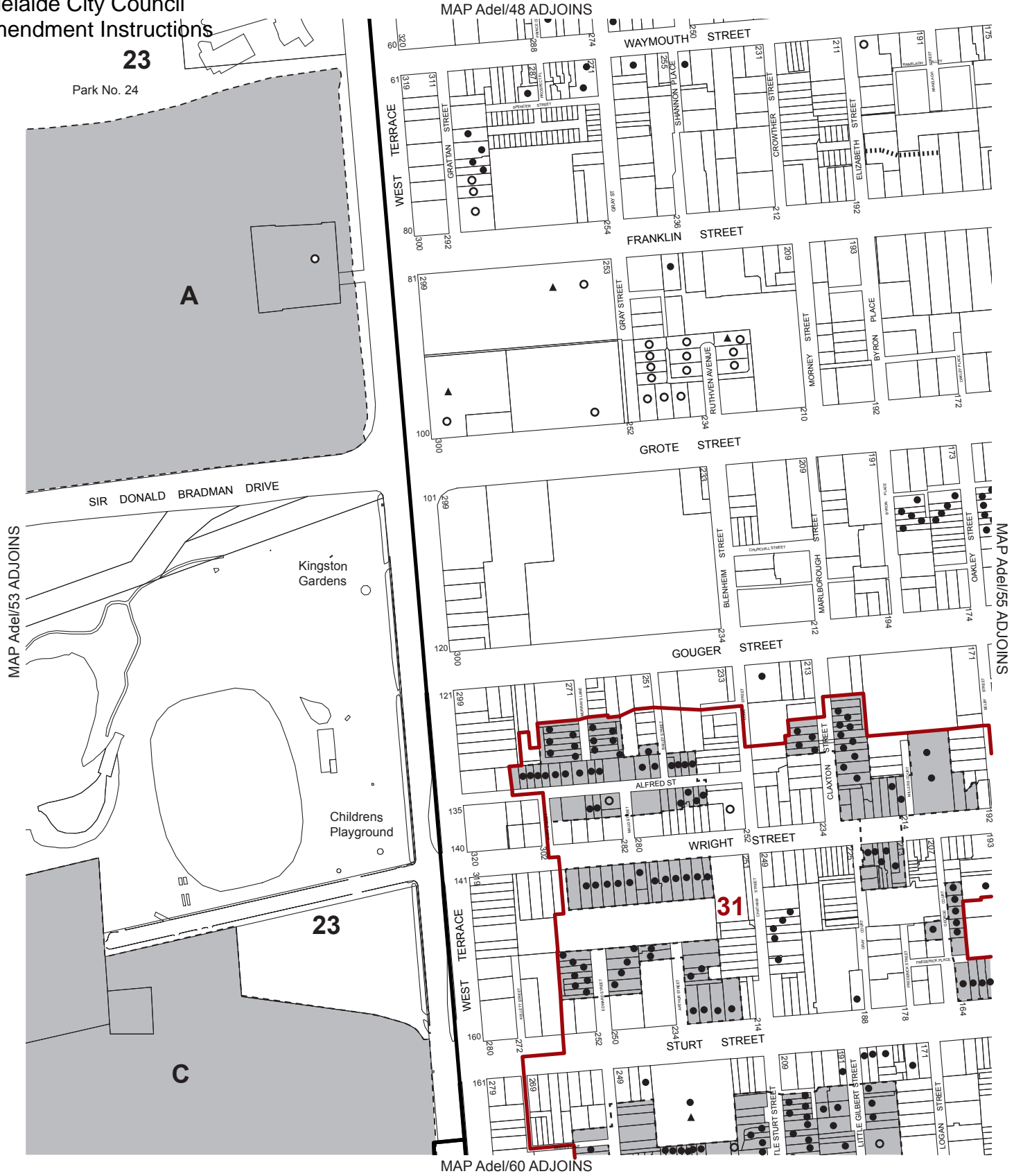
Scale 1:4150
0metres 100 200 300

**ADELAIDE (CITY)
POLICY AREAS
MAP Adel/51**

Residential and Main Street DPA
Adelaide City Council
Amendment Instructions

23

Park No. 24

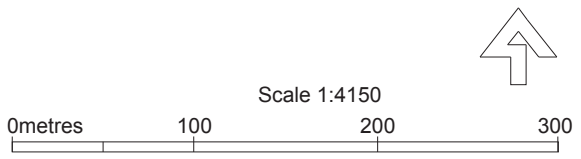


23 Western Park Lands Policy Area
31 South West Policy Area

- Historic Conservation Area
- Special Events
- West Terrace Cemetery
- Proposed Pedestrian Link

Policy Area Boundary

- State Heritage Place
- Local Heritage Place
- Significant Tree



**ADELAIDE (CITY)
POLICY AREAS
MAP Adel/54**

Version A 16/4/14

Residential and Main Street DPA
Adelaide City Council
Amendment Instructions



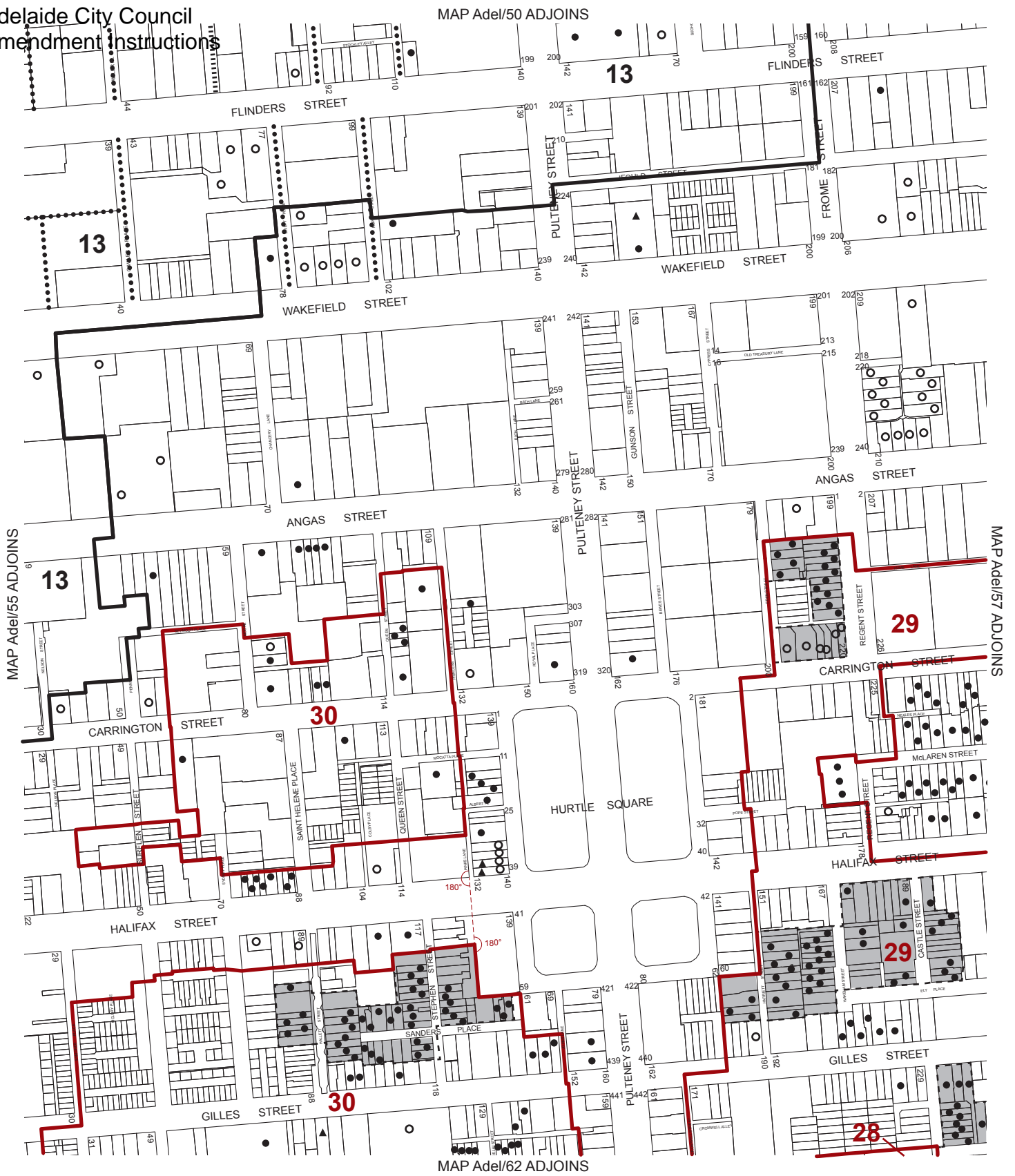
- 13** Central Business Policy Area
- 14** Main Street Policy Area
- 30** South Central Policy Area
- 31** South West Policy Area
- State Heritage Place
- Local Heritage Place
- Policy Area Boundary
- ▨ Historic Conservation Area

- Existing Pedestrian Link
- ▬▬▬▬▬ Proposed Pedestrian Link



ADELAIDE (CITY)
POLICY AREAS
MAP Adel/55

Residential and Main Street DPA
Adelaide City Council
Amendment Instructions



Amended rear of 105 Halifax



Scale 1:4150



- 13** Central Business Policy Area
- 28** South Terrace Policy Area
- 29** South East Policy Area
- 30** South Central Policy Area



Historic Conservation Area

○ State Heritage Place

● Local Heritage Place

▲ Significant Tree

..... Existing Pedestrian Link

..... Proposed Pedestrian Link

— Policy Area Boundary

**ADELAIDE (CITY)
POLICY AREAS
MAP Adel/56**

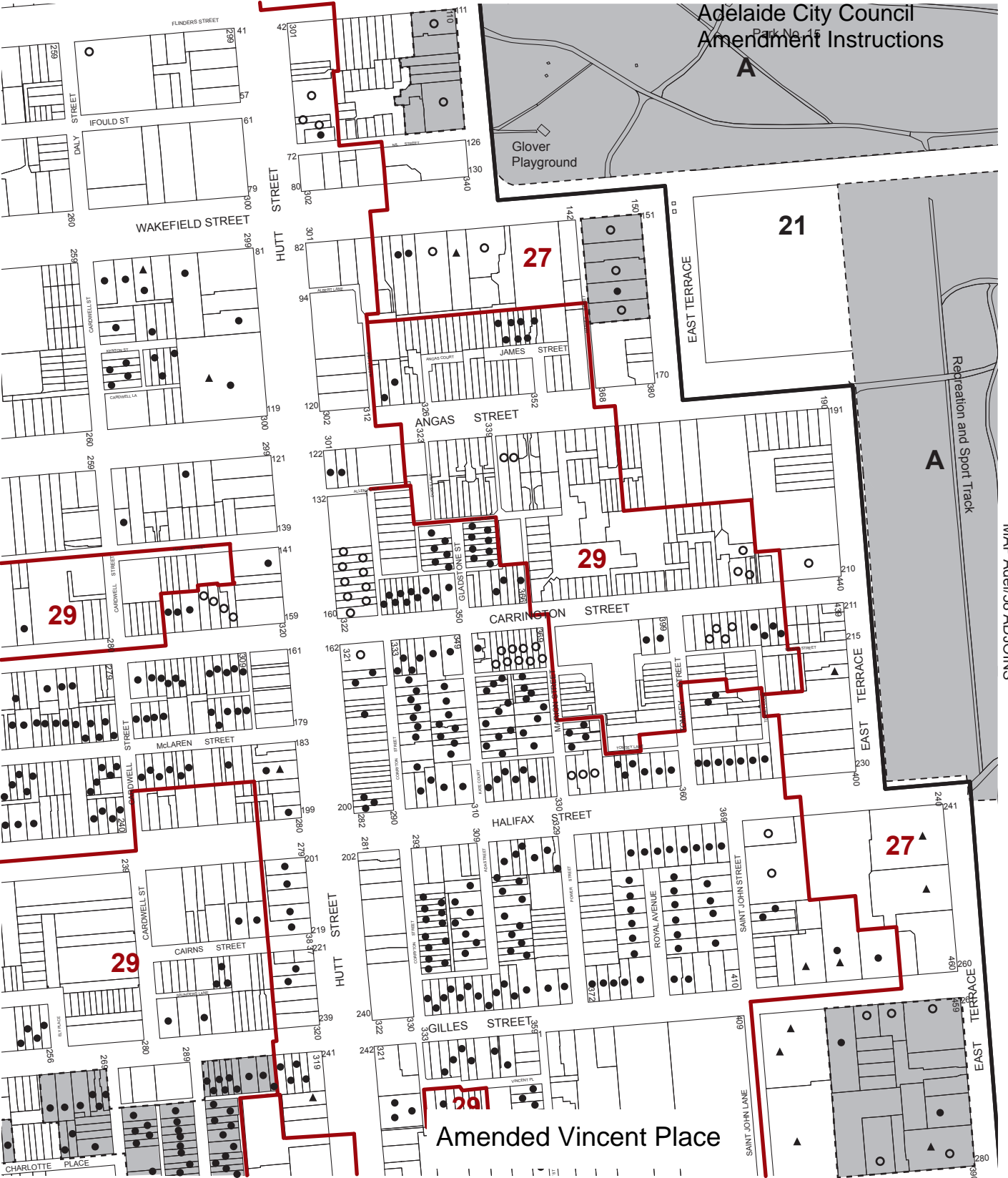
Version A 17/4/14






MAP Adel/51 ADJOINS

MAP Adel/63 ADJOINS

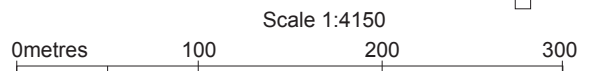
MAP Adel/56 ADJOINS

MAP Adel/58 ADJOINS



- 21** Eastern Park Lands Policy Area
- 27** East Terrace Policy Area
- 29** South East Policy Area
-  Historic Conservation Area
-  Special Events
-  State Heritage Place
-  Local Heritage Place
-  Significant Tree

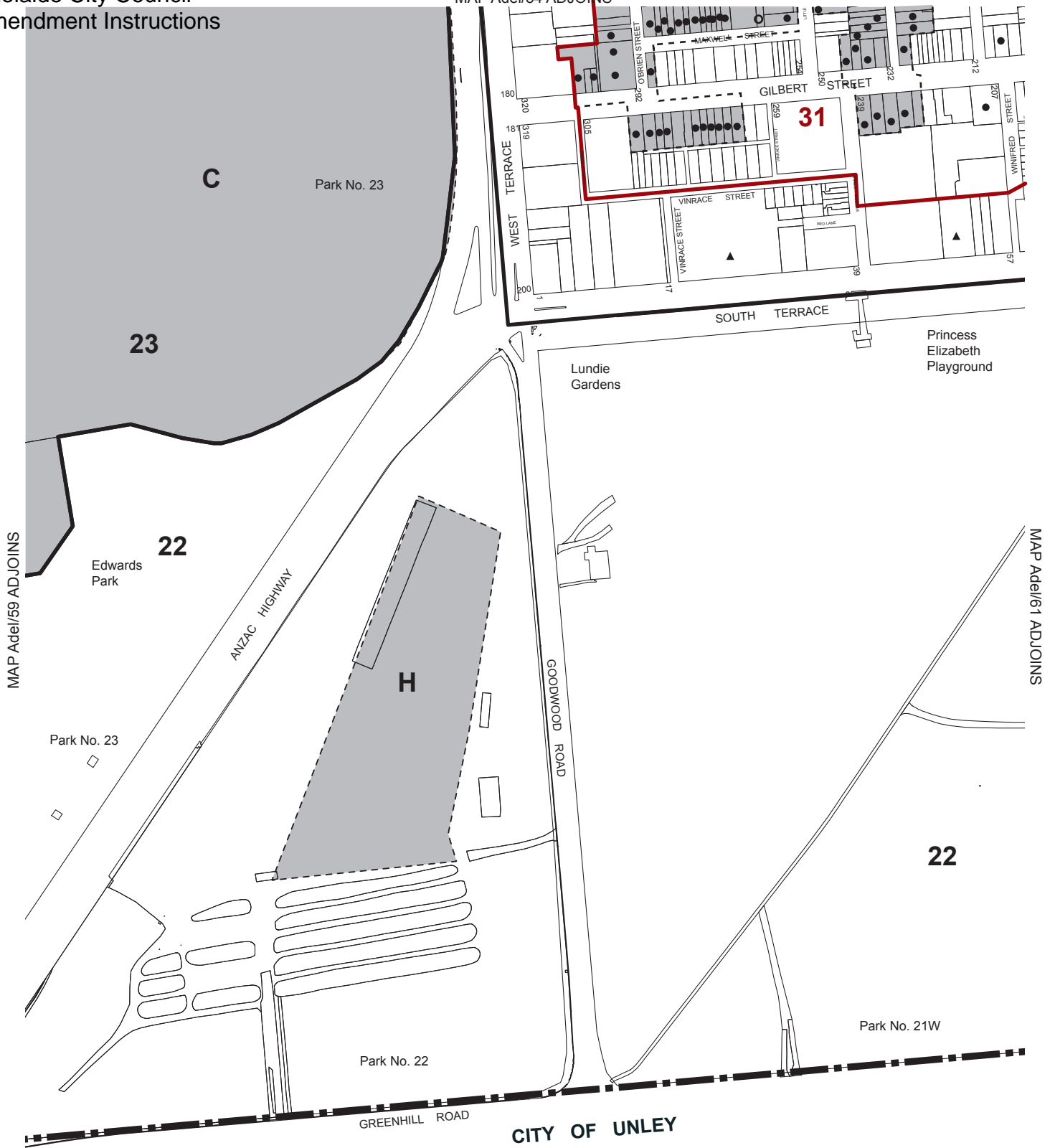
 Policy Area Boundary



ADELAIDE (CITY) POLICY AREAS MAP Adel/57

Residential and Main Street DPA
 Adelaide City Council
 Amendment Instructions

MAP Adel/54 ADJOINS



22 Southern Park Lands Policy Area
23 Western Park Lands Policy Area
31 South West Policy Area

Historic Conservation Area

West Terrace Cemetery

Netball Courts

- Local Heritage Place
- State Heritage Place
- ▲ Significant Tree

Policy Area Boundary
 Development Plan Boundary



Scale 1:4150
 0metres 100 200 300

**ADELAIDE (CITY)
 POLICY AREAS
 MAP Adel/60**

MAP Adel/55 ADJOINS



MAP Adel/60 ADJOINS

MAP Adel/62 ADJOINS

- 22** Southern Park Lands Policy Area
- 30** South Central Policy Area
- 31** South West Policy Area

Historic Conservation Area

- State Heritage Place
- Local heritage Place

- Policy Area Boundary
- Development Plan Boundary



Scale 1:4150
0metres 100 200 300

ADELAIDE (CITY) POLICY AREAS MAP Adel/61

Residential and Main Street DPA

Adelaide City Council

Amendment Instructions

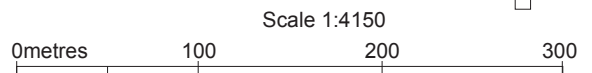


- 22** Southern Park Lands Policy Area
- 28** South Terrace Policy Area
- 29** South East Policy Area
- 30** South Central Policy Area

- D** BMX Track
 - E** Hockey Pitch / Tennis Courts / Bowling Club
- Note: D and E representations are indicative only

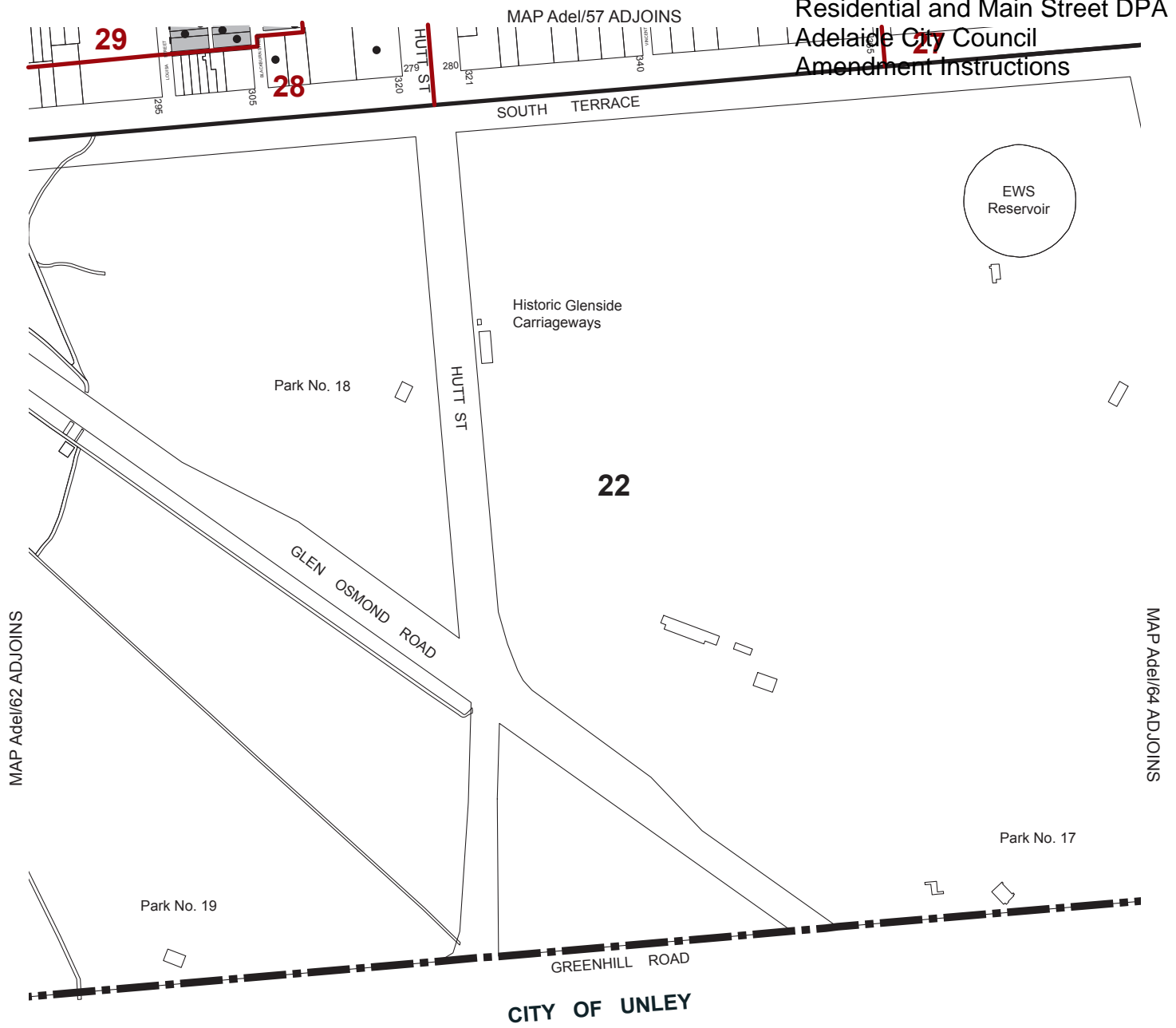
- Local Heritage Place
- State Heritage Place
- ▲ Significant Tree

- Policy Area Boundary
- - - Development Plan Boundary




ADELAIDE (CITY) POLICY AREAS MAP Adel/62

Residential and Main Street DPA
 Adelaide City Council
 Amendment Instructions



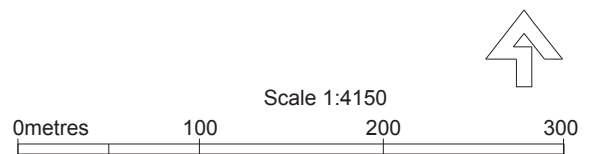
- 22** Southern Park Lands Policy Area
- 27** East Terrace Policy Area
- 28** South Terrace Policy Area
- 29** South East Policy Area

 Historic Conservation Area

 Local Heritage Place

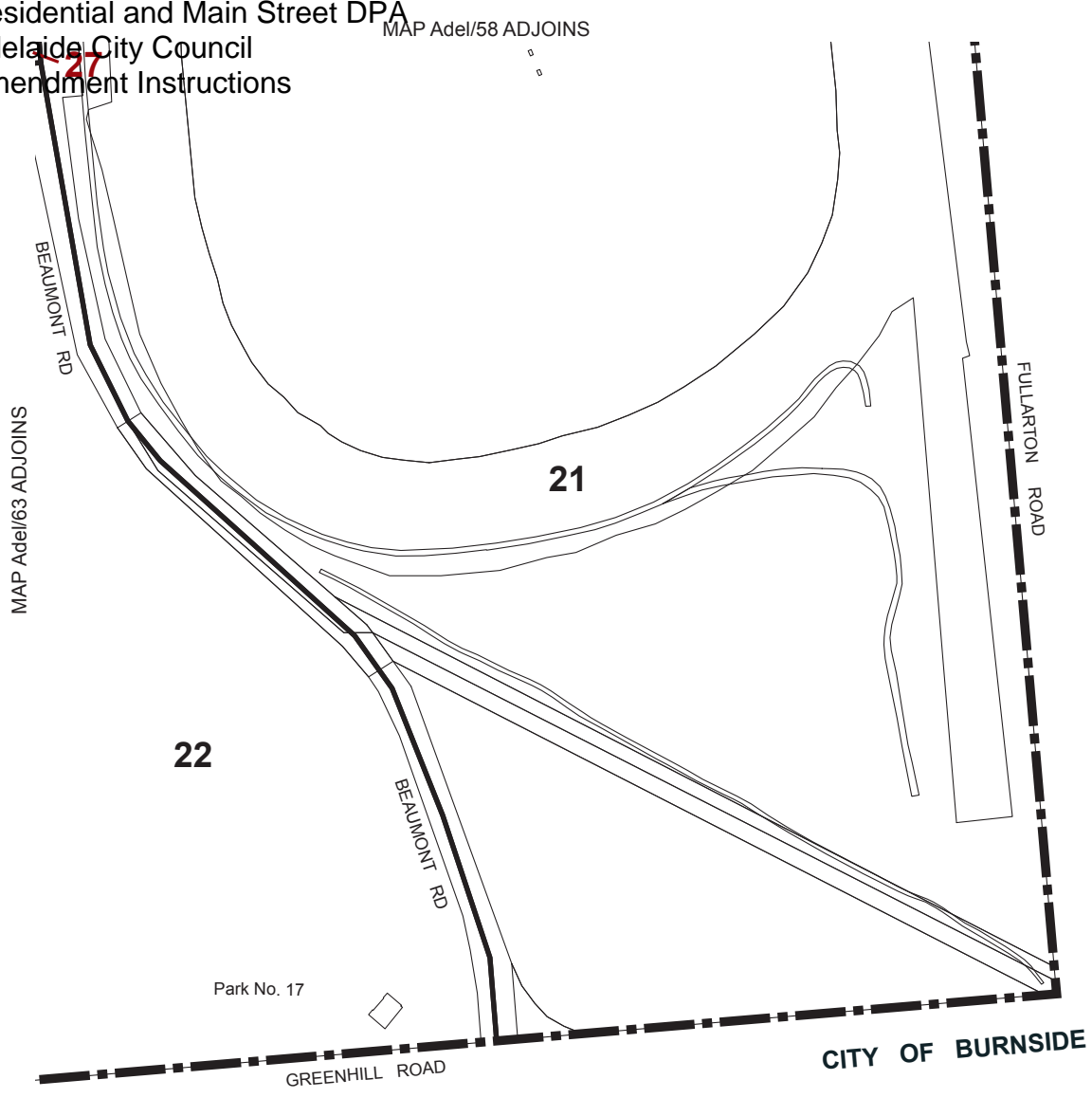
 Policy Area Boundary

 Development Plan Boundary

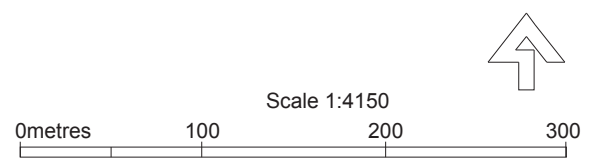


ADELAIDE (CITY)
POLICY AREAS
MAP Adel/63

Residential and Main Street DPA
 Adelaide City Council
 Amendment Instructions



- 21 Eastern Park Lands Policy Area
- 22 Southern Park Lands Policy Area
- 27 East Terrace Policy Area



Policy Area Boundary
 Development Plan Boundary

**ADELAIDE (CITY)
 POLICY AREAS
 MAP Adel/64**