

MZ REVISED
FR. 10/27/76

ROAD INVENTORY SHEET


Party Chief T. LANDON
Recorder W. WARFIELD
Chairman R. DENTON

64-5
65-27

897.5 - 329

Road No. Co. 3
Name BUCK HOUSE RD.
Sheet No. 10F2
Date 5-20-69 REVISED 11-16-73
County CALVERT

		076	H H-400'	
			B-FURNITURE FROM 065	18 I
			<u>LAKEVIEW DR.</u>	24
		062	Co 341	
COLLECTOR		060		X
	↑10°	056		
		054	END TRAILED CT.	
		053	(24) TRAILERS LAKE SIDE DRIVE Co. 241	PTA
		049	OAKWOOD DR Co. 179	15° PC
COLLECTOR	↑10°	045		
	FA	042	END TRAILER CT.	
MINOR		040	(33) TRAILERS MADENWOOD Co. 321 192	PTA 22 I 30
		030	REG TRAILER CT.	PC
R		030	REG TRAILER CT.	PC
		027	ALL TRAILED CT.	H-400'
		023	KINDER LAWN	X
		017	OP. 555	
		015	PUT. RD 8' D	20 I
		009	H	24 CW
		000	SOUTHERN MARYLAND MD	24 CW
			4	✓



ROAD INVENTORY SHEET


Party Chief T. LONDON
 Recorder W. WARFIELD
 Chairman R. DENTON

BB 84-5
 RM 3-6-85


Road No. Co. 6
 Name CHANEYVILLE RD.
 Sheet No. 20F 67
 Date 5-21-69
 County CALVERT

66-3
 9-63
 66-2 TL REVISED
 F.R. 3/11/76 902.5-312.5

75-13



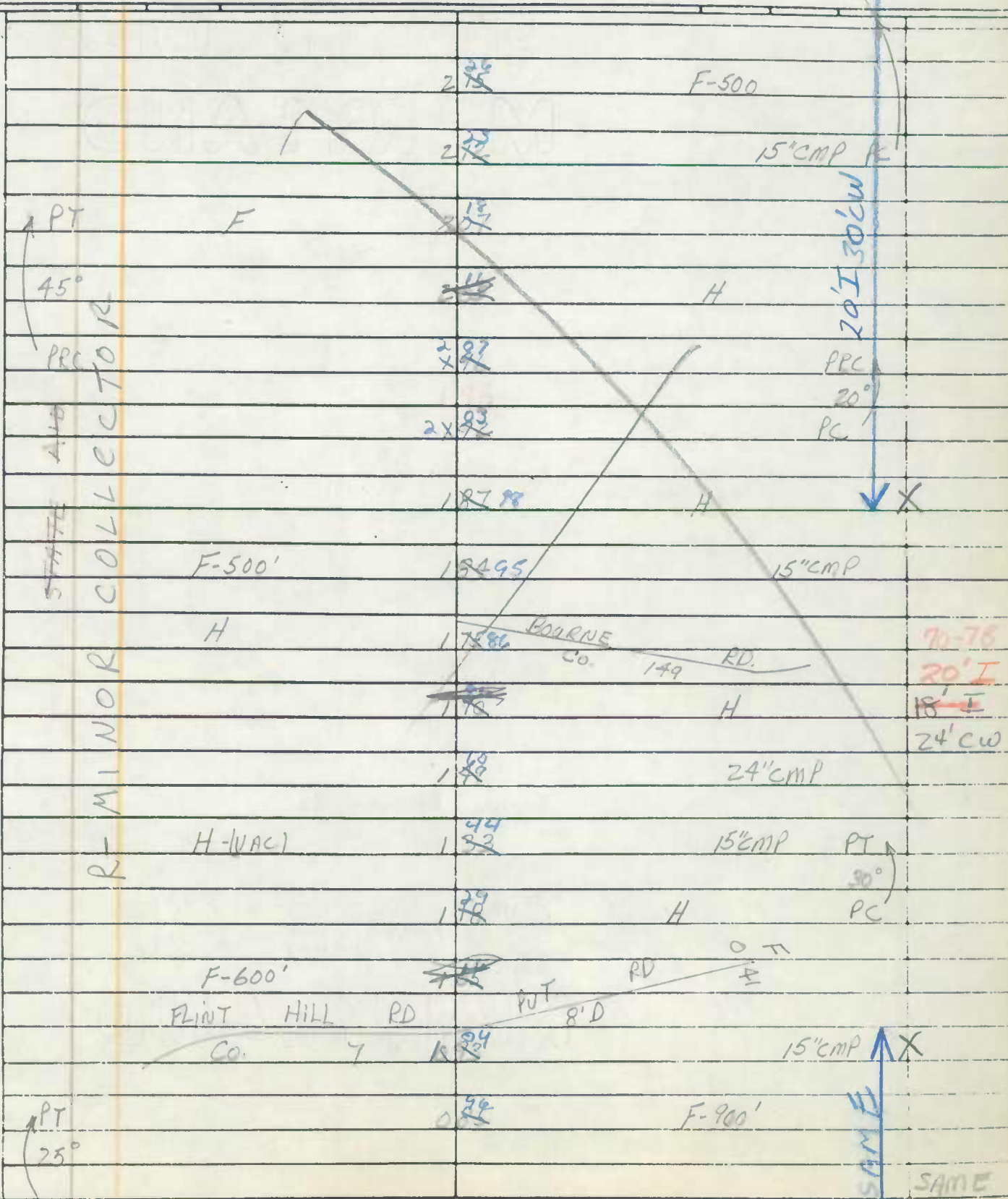
S.B. — SOUTHERN MARYLAND BLYD — LA.
 M.D. — M.D. 4 — LA.
 N.B. —



ROAD INVENTORY SHEET

Party Chief T. L. ANDON
 Recorder W. WARFIELD
 Chainman R. DENTON

Road No. Co. 6
 Name CHANEYVILLE RD
 Sheet No. 30F67
 Date 5-21-69
 County CALVERT



STATE OF MARYLAND

...

...

STATE OF MARYLAND

...


STATE OF MARYLAND

ROAD INVENTORY SHEET

Party Chief T. LANDON
 Recorder W. WARFIELD
 Chairman R. DENTON

Road No. CO. 6
 Name CHANEVILLE RD
 Sheet No. 40507
 Date 5-21-69
 County CALVERT

		2	97	97			
		2	98	98			
		2	99	99			
		2	100	100			
		2	101	101			
		2	102	102			
		2	103	103			
		2	104	104			
		2	105	105			
		2	106	106			
		2	107	107			
		2	108	108			
		2	109	109			
		2	110	110			
		2	111	111			
		2	112	112			
		2	113	113			
		2	114	114			
		2	115	115			
		2	116	116			
		2	117	117			
		2	118	118			
		2	119	119			
		2	120	120			
		2	121	121			
		2	122	122			
		2	123	123			
		2	124	124			
		2	125	125			
		2	126	126			
		2	127	127			
		2	128	128			
		2	129	129			
		2	130	130			
		2	131	131			
		2	132	132			
		2	133	133			
		2	134	134			
		2	135	135			
		2	136	136			
		2	137	137			
		2	138	138			
		2	139	139			
		2	140	140			
		2	141	141			
		2	142	142			
		2	143	143			
		2	144	144			
		2	145	145			
		2	146	146			
		2	147	147			
		2	148	148			
		2	149	149			
		2	150	150			
		2	151	151			
		2	152	152			
		2	153	153			
		2	154	154			
		2	155	155			
		2	156	156			
		2	157	157			
		2	158	158			
		2	159	159			
		2	160	160			
		2	161	161			
		2	162	162			
		2	163	163			
		2	164	164			
		2	165	165			
		2	166	166			
		2	167	167			
		2	168	168			
		2	169	169			
		2	170	170			
		2	171	171			
		2	172	172			
		2	173	173			
		2	174	174			
		2	175	175			
		2	176	176			
		2	177	177			
		2	178	178			
		2	179	179			
		2	180	180			
		2	181	181			
		2	182	182			
		2	183	183			
		2	184	184			
		2	185	185			
		2	186	186			
		2	187	187			
		2	188	188			
		2	189	189			
		2	190	190			
		2	191	191			
		2	192	192			
		2	193	193			
		2	194	194			
		2	195	195			
		2	196	196			
		2	197	197			
		2	198	198			
		2	199	199			
		2	200	200			



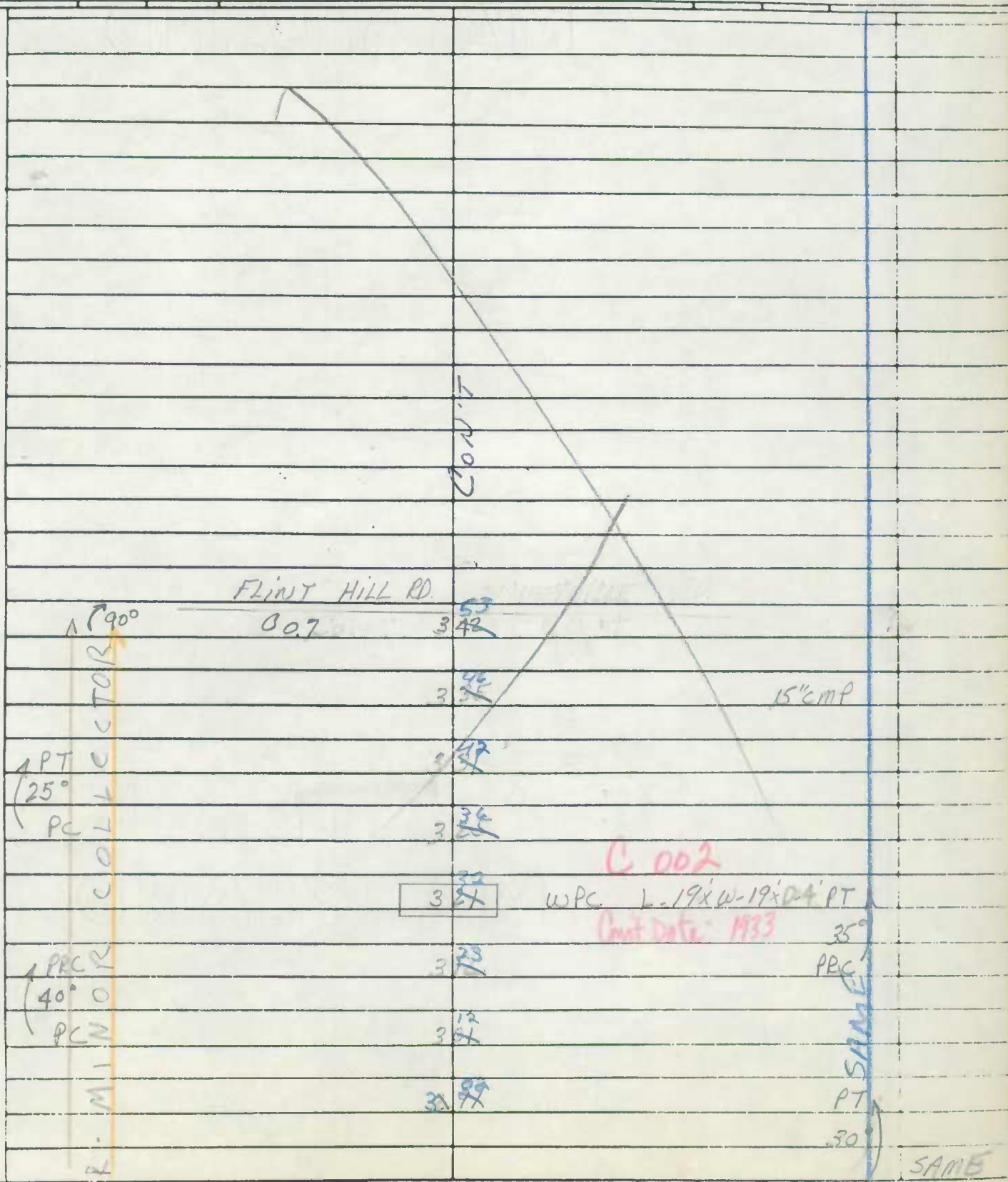
SAME

3.42
99
4.41

ROAD INVENTORY SHEET

Party Chief T. LANDON
 Recorder W. WARFIELD
 Chainman R. DENTON

Road No. Co. 6
 Name CHANEYVILLE RD.
 Sheet No. 58 OF 67
 Date 5-21-69
 County CALVERT



Page 100

100
100
100
100
100

100
100
100
100
100

100 100 100 100 100

100 100 100 100 100

1911

1911

1911

1911

1911

1911

1911

1911

1911

1911

1911

1911

1911

1911

1911

1911

1911

1911

1911

1911

1911

1911

1911

1911

1911

1911

1911

1911

1911

1911

1911

1911

1911

1911

1911

1911

ROAD INVENTORY SHEET

Party Chief T. LANDON
Recorder W. WARFIELD
Chairman R. DENTON

Road No. Co. 6
Name CHANEYVILLE RD.
Sheet No. 67 of 7
Date 5-21-69
County CALVERT

PATUXENT				
	H	ROAD	336 4.52	END
			334 4.52	
PT 35°	F		322 4.60	10'D 14'CW
PC			320 4.52	15" CMP X
90°	H		328 4.52	
	H		327 4.55	H-(ABAN.) 12'I 16'CW
			325 4.55	H X
	H		322 4.56	H
		CHURCH & CEM.	320 4.55	H
	H		318 4.57	H 18'I 24'CW
	H		317 4.56	
		H-(ABAN.)	315 4.54	H
		LOWER MARLBORO RD.		X
		MD	313 4.51	262 X
	H	LOWER MARLBORO P.O. CARROLL & B-(ABAN.)	312 4.51	X
				SAME

R-LOCAL ↑

R-MINOR ↓

RIVER

SAME ↑

SAME

PROCEEDINGS

No.	Name	Age	Sex	Profession	Address
1					
2					
3					
4					
5					
6					
7					
8					
9					
10					
11					
12					
13					
14					
15					
16					
17					
18					
19					
20					
21					
22					
23					
24					
25					
26					
27					
28					
29					
30					
31					
32					
33					
34					
35					
36					
37					
38					
39					
40					
41					
42					
43					
44					
45					
46					
47					
48					
49					
50					
51					
52					
53					
54					
55					
56					
57					
58					
59					
60					
61					
62					
63					
64					
65					
66					
67					
68					
69					
70					
71					
72					
73					
74					
75					
76					
77					
78					
79					
80					
81					
82					
83					
84					
85					
86					
87					
88					
89					
90					
91					
92					
93					
94					
95					
96					
97					
98					
99					
100					


ROAD INVENTORY SHEET

Party Chief T. LANDON
Recorder W. WARFIELD
Helper REWRITTEN 9-21-77
CFM

Road No. CO 9
Road Name MILL BRANCH RD
Sheet No. 1 OF 2
Date 6-2-69
County CALVERT
State Coordinates 904-296

Map No. G05

REVISED 11-19-73

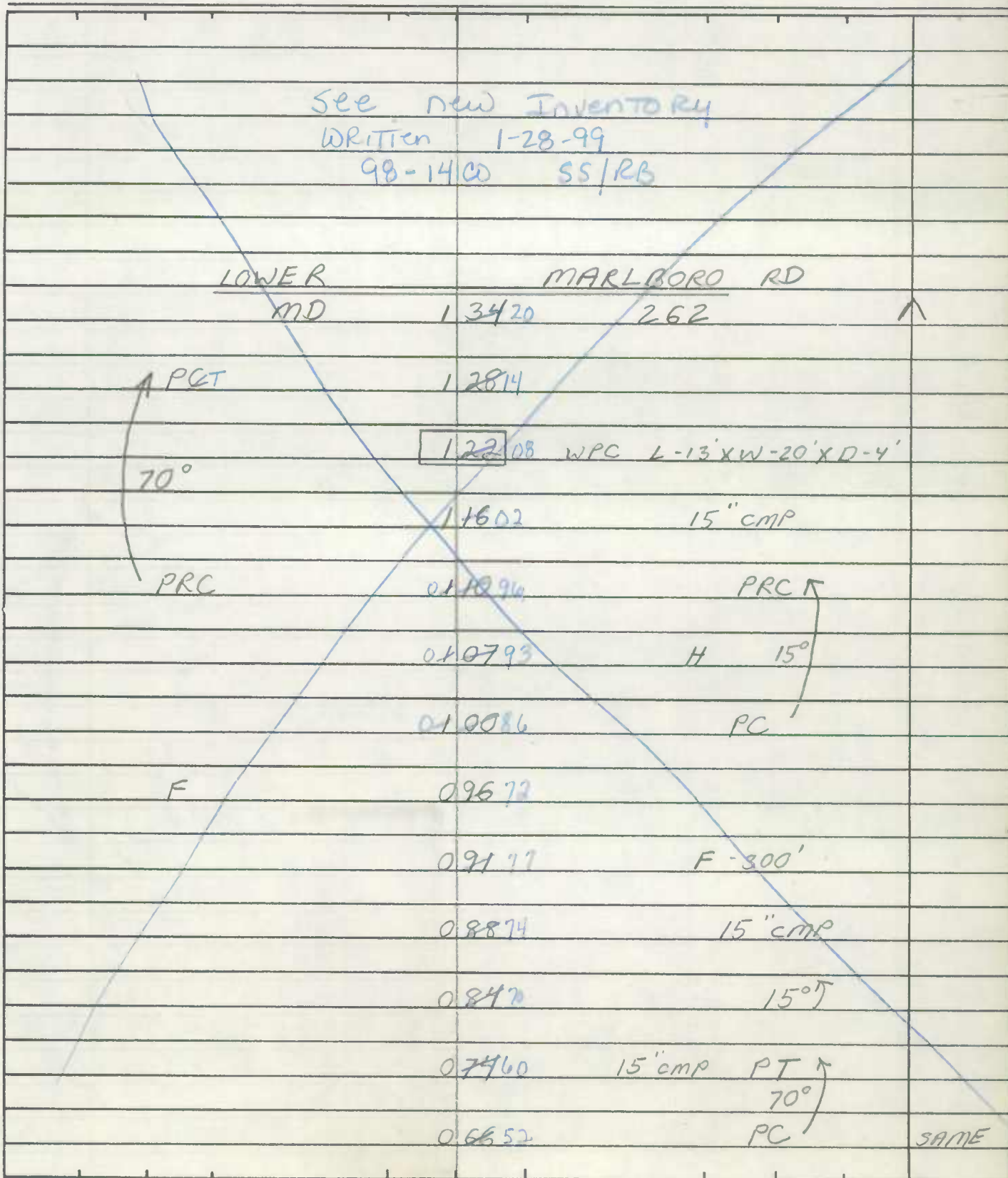



ROAD INVENTORY SHEET

Party Chief T. LONDON
Recorder W. WARFIELD
Helper REWRITTEN 9-21-77
CFM

Road No. CO 9
Road Name MILL BRANCH RD
Sheet No. 2 OF 2
Date 6-2-69
County CALVERT
State Coordinates _____

Map No. _____





ROAD INVENTORY SHEET

Party Chief E. SCHUYLER
 Recorder T. DOMBRASKI
 Helper H. HUNT

Road No. Co. 23
 Road Name BECKLEYSVILLE
 Sheet No. 50
 Date 10-16-77
 County MALDEN

MAP 4

16-7 DIST.
 862 2-8



FAS 1126
 RURAL MAJOR COLLECTOR
 FCR 95
 9-18-95
 10 ID
 See Newton
 DT/BB

STATION 2.88

Co. 23
 LOWER BECKLEYSVILLE RD 429
 Co. 25 BEGIN 5TH DIST.
 RD GUNPOWDER END 6TH DIST.

Co. 25
 FORESTER RD

20' I
 2' MK

FAS 1126	RURAL MAJOR COLLECTOR	422	20' CMP	
FAS 413	H	418	45°↑	
FAS 413		411	BEGINNING CO. MAINT.	
FAS 1126		401	15' CMP.	
FAS 1126		400	H	
FAS 1126		392	H	
FAS 1126		369	END CO. MAINT.	

CITY
 GRABMAN 46.1

SAME

ROAD INVENTORY SHEET

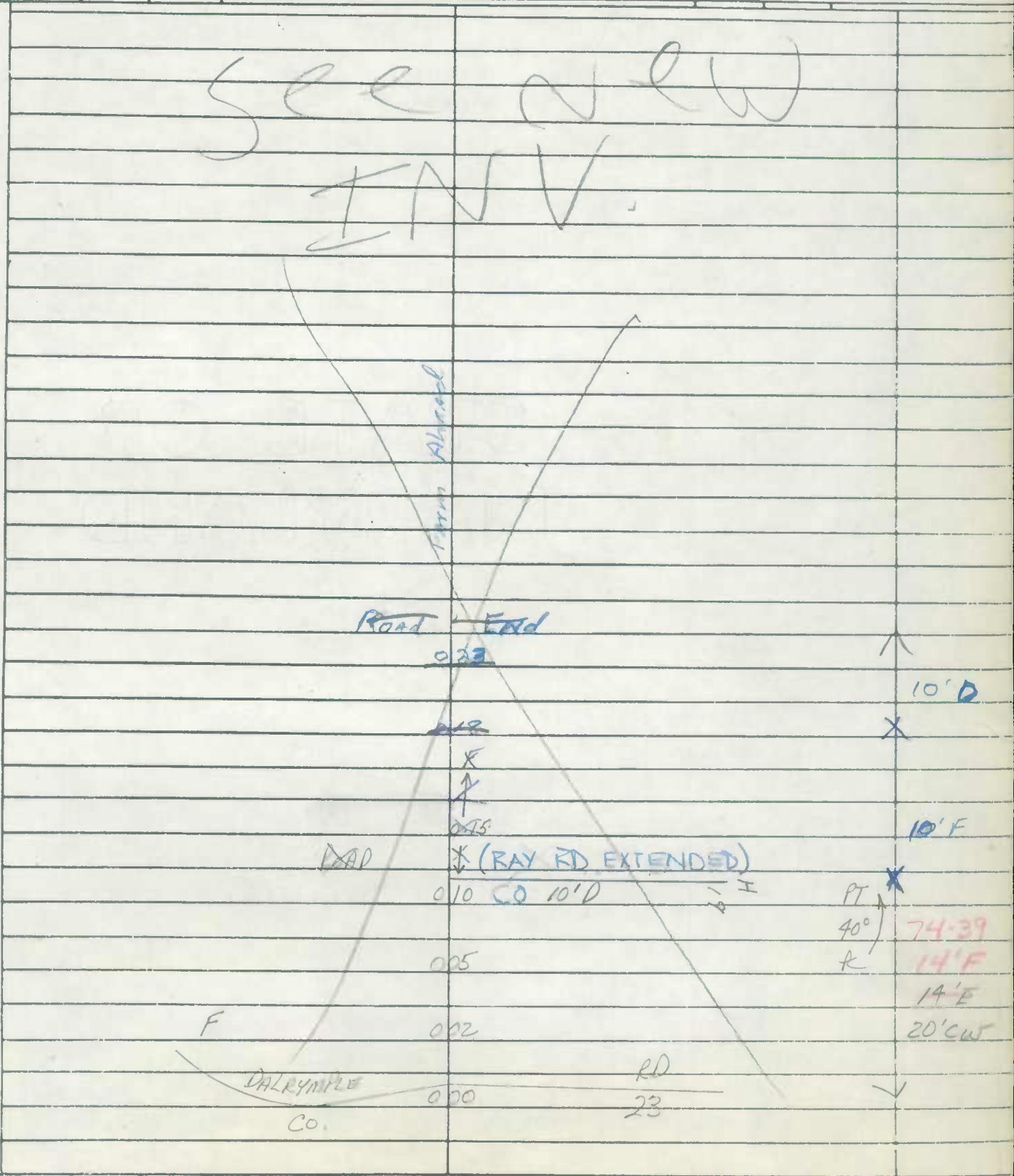
Party Chief T. L. ALDRON
 Recorder W. WARFIELD
 Chainman R. DENTON


917-302

BB 85-4
 Rm 3-6-85

Road No. Co. 30
 Name RAY RD.
 Sheet No. 10F1
 Date 6-2-69
 County CALVERT

SEE NEW
 INV.





ROAD INVENTORY SHEET

Party Chief M-Z
Recorder JE
Helper _____

Road No. C0 31
Road Name BREEZY POINT RD
Sheet No. 1 of 3
Date 2-3-78
County CALVERT
State Coordinates 933.287

Map No. M41

		0.87		PT
				25°
		0.80		PC
		0.74		PT
				35°
		0.64		PRC
	PRC			
	35°			
	PC			
		0.57		
		0.49		PT
				85°
		0.41		PC
		0.38		
	H			
		0.32	H	74.78
				20.2
		0.16	H	18.5
				24' C-W
		0.14		X
		0.10	B-GAS	
				24'I
		0.09		2.10' F SHD
				50' C-W
		0.00	RD	2.06

PRC
35°
PC

PT
25°
PC

PT
35°
PRC

PT
85°
PC

TOBACCO RD
C0 32

STATE AID
↑
20°
↓

PINEWOOD RD
C0 409
FIELD WILLOWS RD
W5764A
WILLOWS RD
MID

MID 764
↓



74.78
20.2
18.5
24' C-W

24'I
2.10' F SHD
50' C-W
2.06

WATERBURY


ROAD INVENTORY SHEET



Party Chief T. LANDON
 Recorder W. WARFIELD
 Chainman R. DENTON

Road No. Co. 31
 Name BREEZY POINT RD.
 Sheet No. 20F3
 Date 5-28-69
 County CALVERT

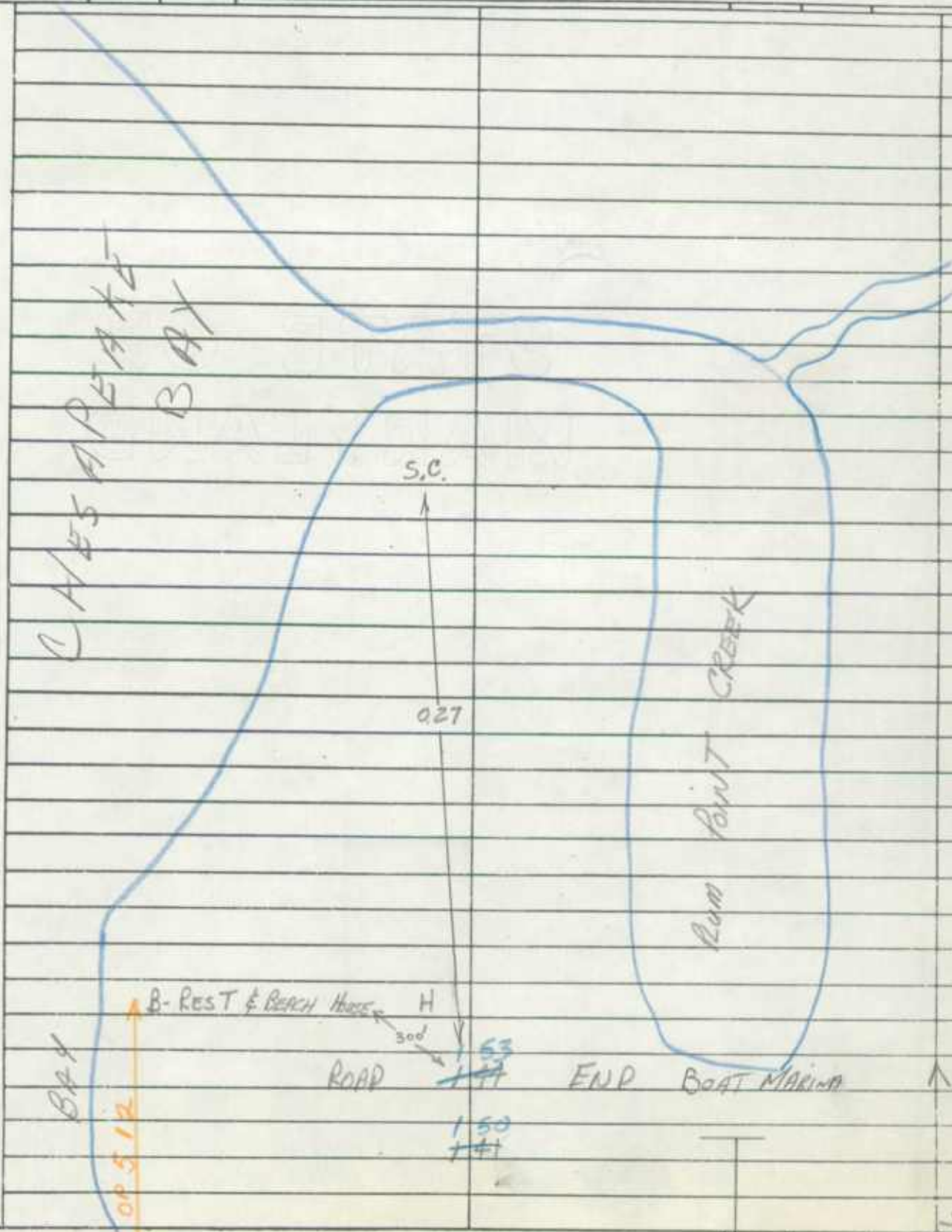
		149 148		14'G
				22' E SHLD
		141 142		24' CW
PT 55° PC	CASHWAKE			
	OP 512			
	END COUNTY		MAINT. 11 H	X
		140 131		
	SHORE	136 127		
		135 126		
		134 125		
		132 123	WILLOWS ST. H	PT
	3 H	131 122	OP -27 CO. 301	15°
		130 121	H	PC
		129 120	HARBOR H	DO 24" CMP
		126 117	MEADOWS -26	LAKE
		124 115	OP CO. 502	
		123 114	HILLSIDE PHASE 25	H
PT 60° PRC		116 107		
		106 097		PRC 20°
APRC 40 PC		103 096 087		18'E 24' W X
				SAME




ROAD INVENTORY SHEET

Party Chief T. LANDON
Recorder W. WARFIELD
Chainman R. DENTON

Road No. Co. 31
Name BREEZY POINT RD
Sheet No. 30F3
Date 5-28-69
County CALVERT





94-17
BB/AH
11/4/95

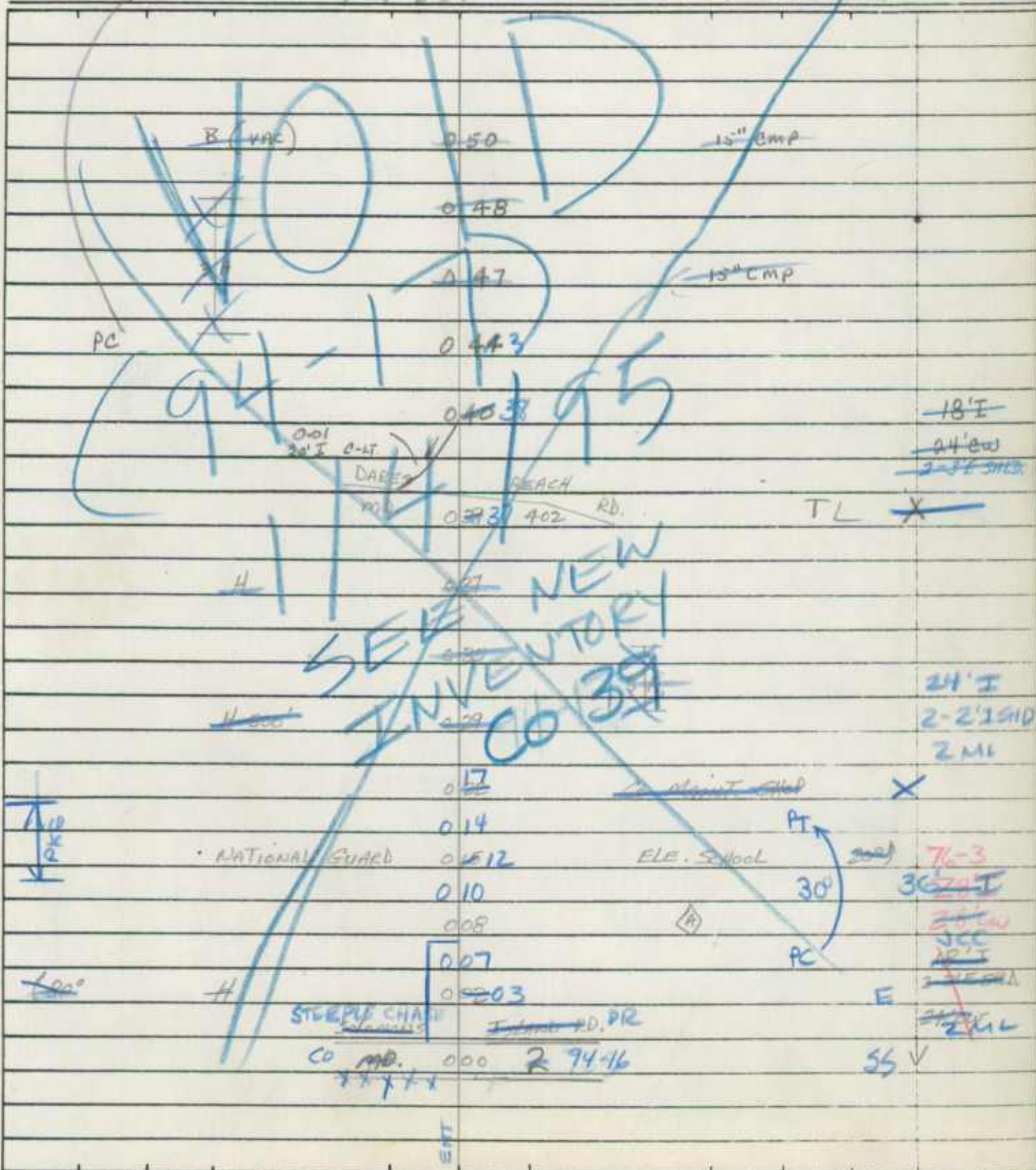
ROAD INVENTORY SHEET

Party Chief T. LONDON
Recorder W. WARFIELD
Helper _____

Road No. Co. 39
Road Name ARMORY RD.
Sheet No. 1 of 2
Date 3-22-72
County CALVERT

TL REVISED
F.R. 3/10/76
65-23 77-45

917-261 PRINCE FREDERICK



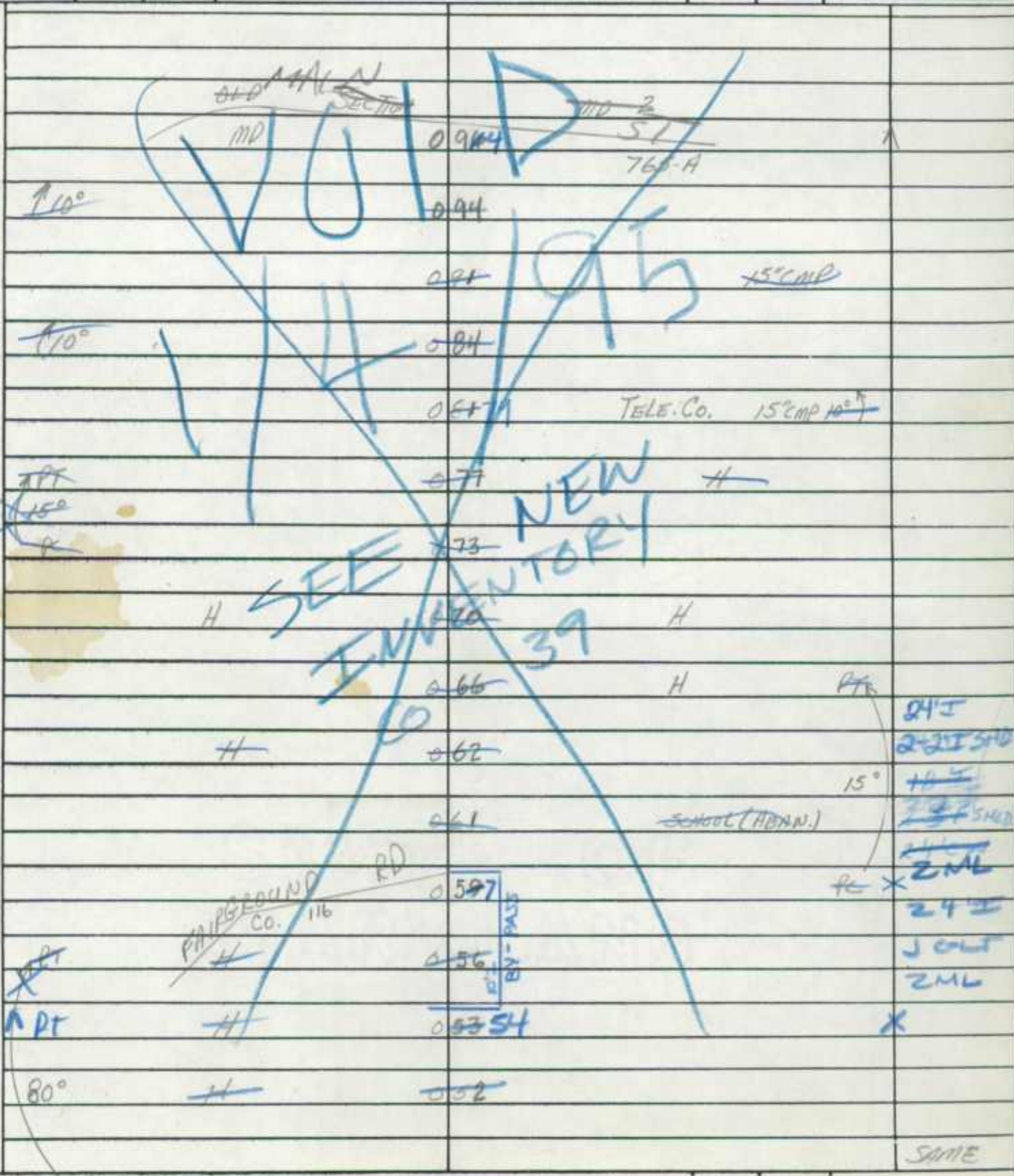
ROAD INVENTORY SHEET

94-17
133/AH
1/2/95

Party Chief T. LANDON
Recorder W. WARFIELD
Chainman B. HOOPER

Road No. Co. 39
Name ARMORY RD
Sheet No. 20 F 2
Date 6-5-69
County CALVERT

Revised 3-22-72



SAME

ROAD INVENTORY SHEET

Party Chief T. LANDON
 Recorder W. WARFIELD
 Chainman R. DENTON


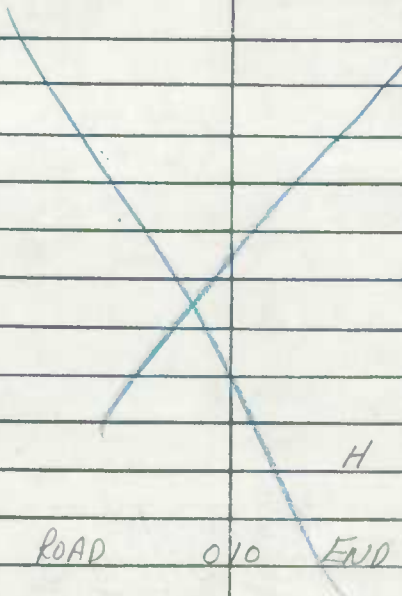
MP 2727
 81-84

65-KH
 10-19-82

912-289

Co OP 41 ✓
 Road No. OP 41
 Name HARVEST RD
 Sheet No. 1 of 1
 Date 6-2-69
 County CALVERT

see New
 IN ✓



ROAD 010 END

008

H-H 1000'

005

H-500'

004

002

H-(ABAM) H-600'

001

60° ↑

12' DG
 16' CW

Solomons Island

RD

N.B. MD

000

2

LA.

S.B.

LA

✓

STATE OF
MARYLAND

STATE OF
MARYLAND

ROAD INVENTORY SHEET

Party Chief T LONDON
Recorder W WARFIELD
Helper REWRITTEN 9-21-77
CFM

Road No. C.O. 48
Road Name GERMAN CHAPEL RD
Sheet No. 3 OF 4
Date 6-11-69
County CALVERT
State Coordinates _____

Map No. _____

	PRC	213	H	PRC	
				15°	
		209		15" CMP	PC
	F-400	205			
	PT	199			50e
	F 26				new
	PVT RD	197			
	0				
	10' E				
	80° H	195			
	H	192			
	PC H	190			
	H	184		PT	
				20°	
		181		15" CMP	PC
		175		PT	
				25°	
	PRC	168		PRC	
	25° H	165			
	PC	161			F-600'
		159		H	
	H-300'	156		20°	
	15°	152			
					SAME

ROAD INVENTORY SHEET

Road No. CO 48
 Road Name GERMAN CHAPEL RD
 Sheet No. 4 OF 4
 Date 6-11-69
 County CALVERT
 State Coordinates _____

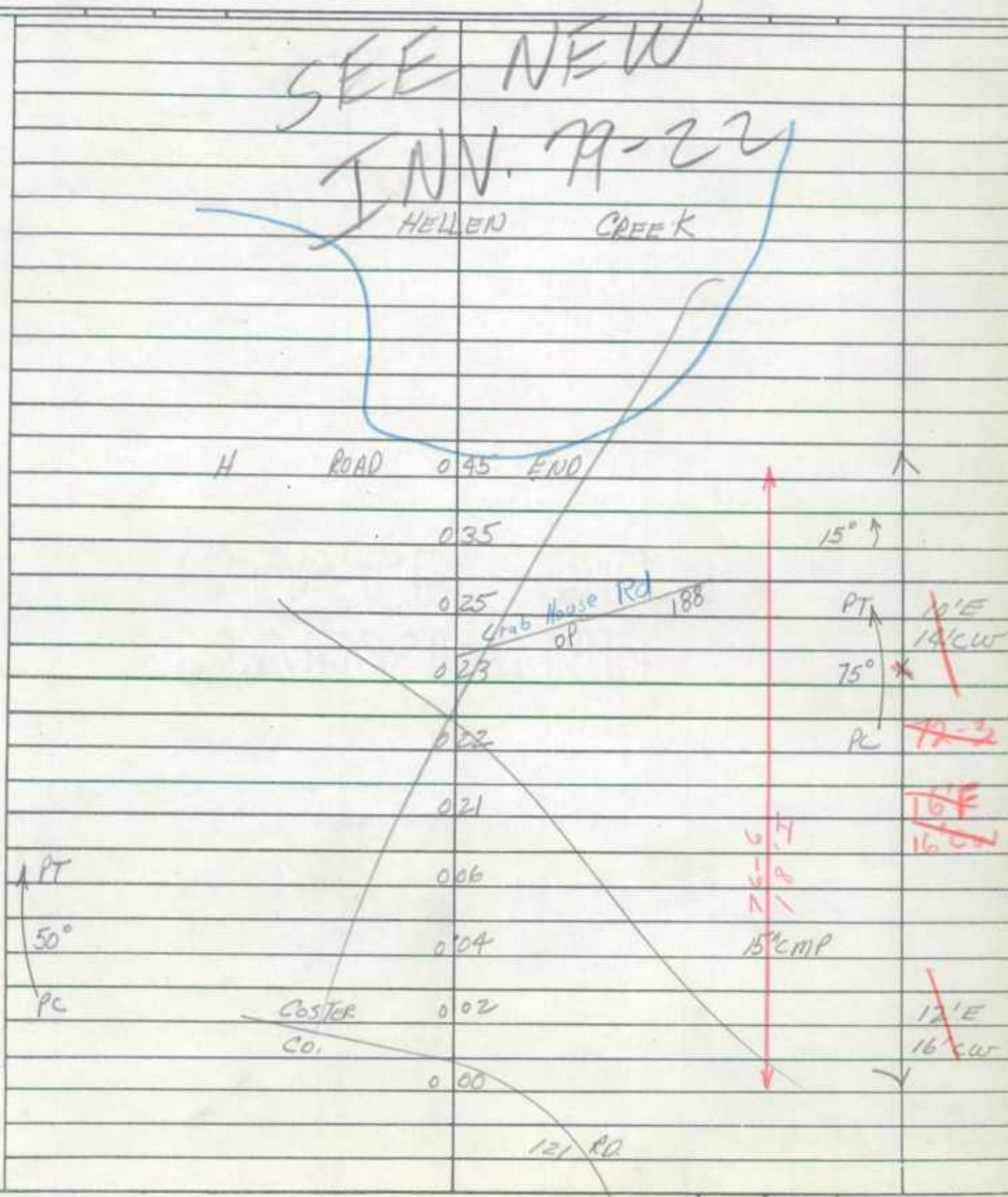
SECTION		ROAD 2	
MD CO	2 98	453 765-B	15" CMP
	2 96		
H	2 94		4 H
	2 89		
H	2 87		
↑ PT F-400'	2 76		
20° H	2 74		
PC	2 71		15" CMP
	2 67		
	2 62	PVT RD 0	PT ↑
	2 61	9'E	65°
	2 59	15" CMP	PC
↑ 20°	2 56		
↑ PT	2 48		
35°			
PRC	2 37	15" CMP	PRC
	2 24		40°
			PC
↑ PT	2 18		
30°			
			SAME


ROAD INVENTORY SHEET

Party Chief T. LANDON
 Recorder W. WARFIELD
 Chairman B. HOOKER

Road No. CO. 62
 Name HILLTOP RD
 Sheet No. 10F1
 Date 7-1-69
 County CALVERT

953.5-194





ROAD INVENTORY SHEET

Party Chief T. LANDON
 Recorder W. WARFIELD
 Chainman R. HOOPER

Road No. Co. 67
 Name PARRAN RD.
 Sheet No. 10F3
 Date 6-17-69
 County CALVERT

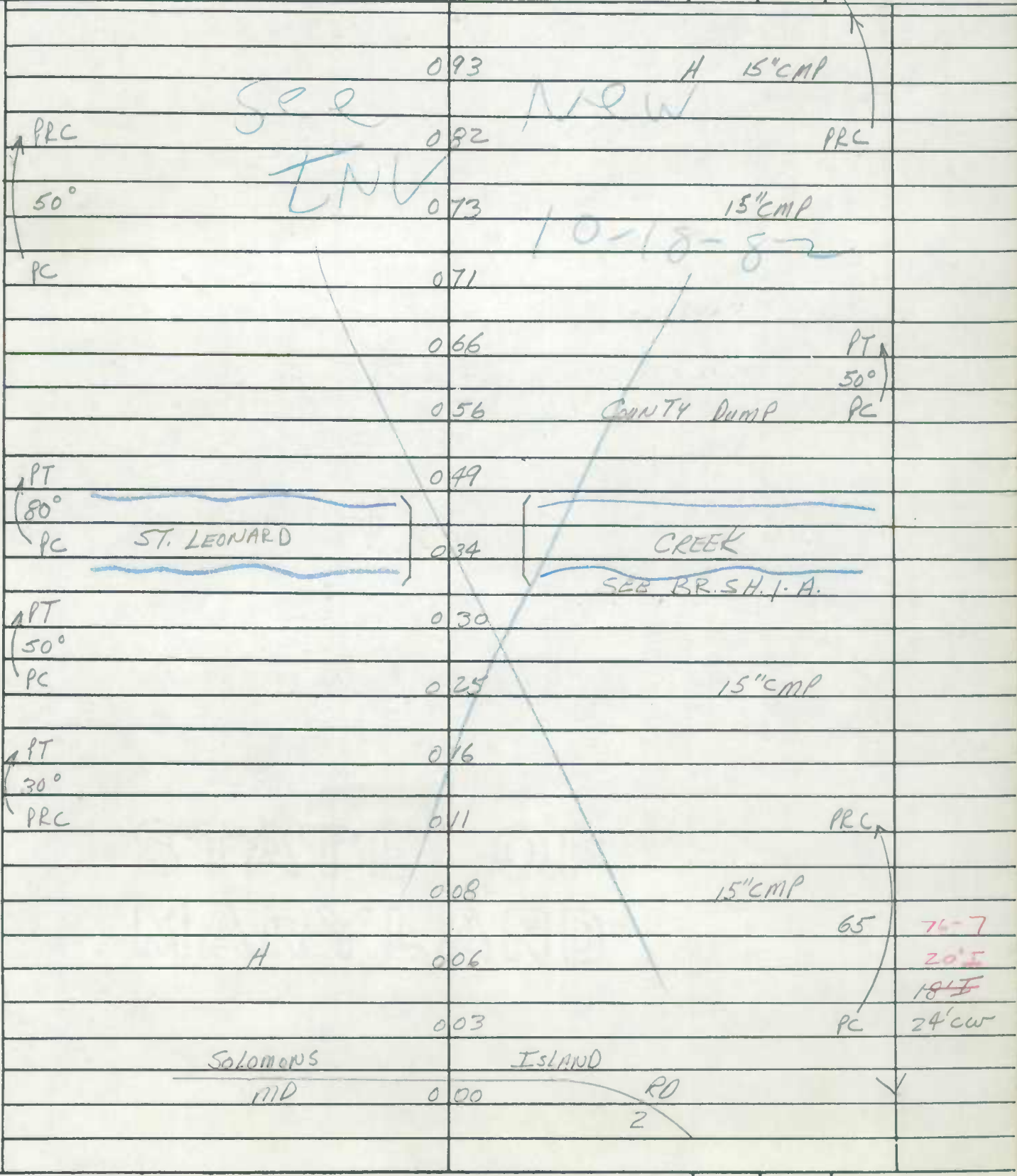
65-6

945-226

		093	H	15" CMP	
		082			PRC
PRC		073		15" CMP	
50°		071			
PC		066			PT
		056		COUNTY DUMP	50°
		049			PC
PT		034			
80°	ST. LEONARD			CREEK	
PC				SEE BR. SH. I. A.	
PT		030			
50°		025		15" CMP	
PC		016			
PT		011			PRC
30°		008		15" CMP	
PRC		006			65
	H	003			76-7
		000			20' E
	SOLOMONS				18' E
	MD				24' CW
				RD	
				2	

SEE NEW ENV

10-18-82



STATE OF CALIFORNIA

Faint text in the top right corner, possibly a date or reference number.

IN SENATE
January 2, 1912

ROAD INVENTORY SHEET

Party Chief T. LANDON
 Recorder W. WARFIELD
 Chairman B. HOOPER

Road No. Co. 67
 Name PARRAN RD
 Sheet No. 2 OF 3
 Date 6-17-69
 County CALVERT

	F		166	15" CMP
	42	Pvt. RD		
PC	0	9'0"	163	
	H		162	
			157	H
			154	15" CMP
PT			150	
(30°				
PC			145	H
			143	15" CMP
↑ 10°			137	
			128	10° ↑
			119	15" CMP
			111	H
				PT ↑
				20°
			105	PC
			102	10° ↑
↑ 10°			097	
			095	F-700'
				PT ↑
				45°
				SAME

INCOME TAX RETURN

NAME
ADDRESS
CITY
STATE
ZIP

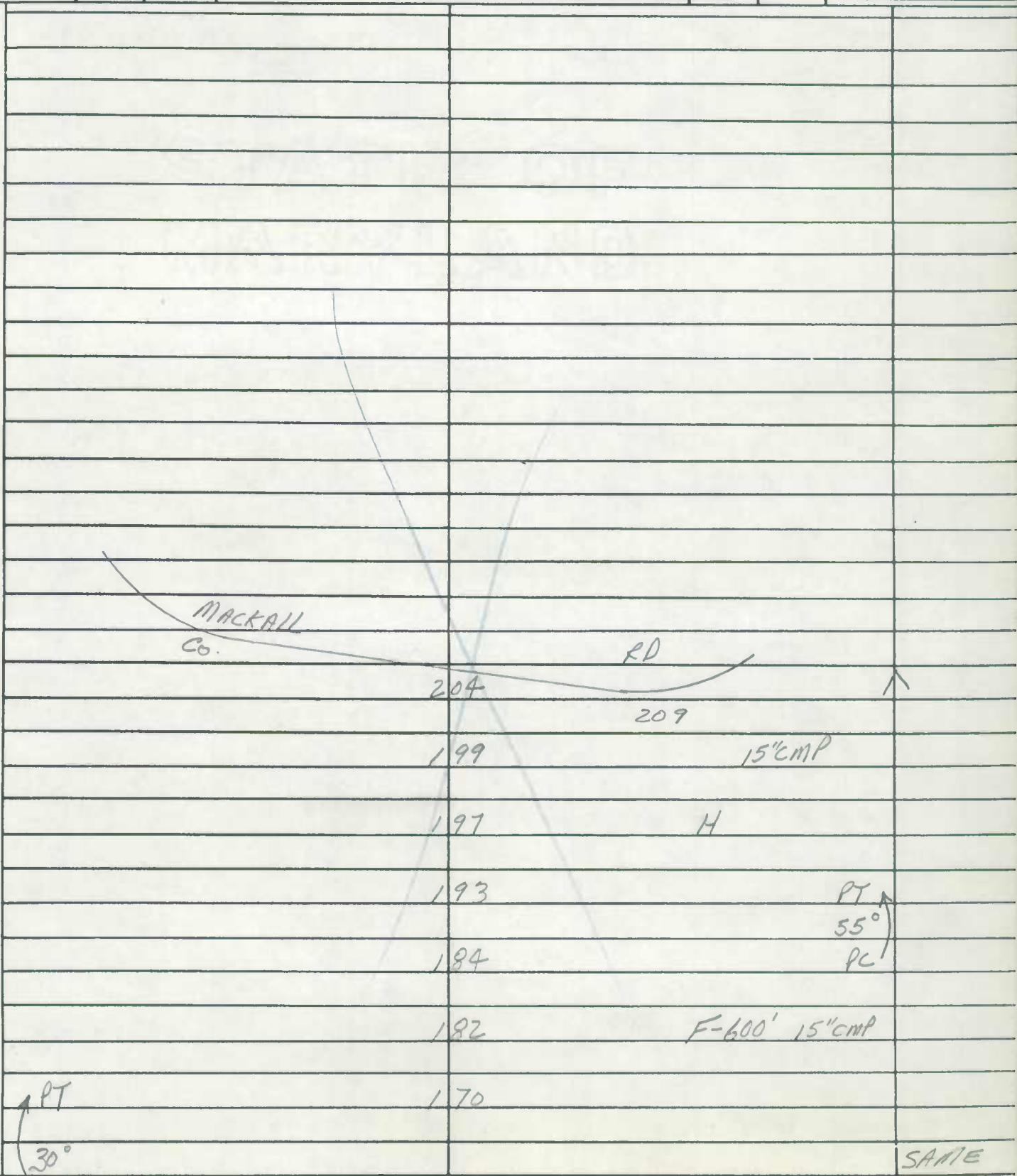
DATE
SIGNATURE
TITLE

LINE	DESCRIPTION	AMOUNT
1		
2		
3		
4		
5		
6		
7		
8		
9		
10		
11		
12		
13		
14		
15		
16		
17		
18		
19		
20		
21		
22		
23		
24		
25		
26		
27		
28		
29		
30		
31		
32		
33		
34		
35		
36		
37		
38		
39		
40		
41		
42		
43		
44		
45		
46		
47		
48		
49		
50		
51		
52		
53		
54		
55		
56		
57		
58		
59		
60		
61		
62		
63		
64		
65		
66		
67		
68		
69		
70		
71		
72		
73		
74		
75		
76		
77		
78		
79		
80		
81		
82		
83		
84		
85		
86		
87		
88		
89		
90		
91		
92		
93		
94		
95		
96		
97		
98		
99		
100		

ROAD INVENTORY SHEET

Party Chief T. LANDON
Recorder W. WARFIELD
Chainman B. HOOPER

Road No. Co. 67
Name PARRAN RD
Sheet No. 30F3
Date 6-17-69
County CALVERT



ROAD INVENTORY SHEET

MD 2L

3-4-86 JL
28

Party Chief G. SIMS

Road No. C 67

Recorder K. HOSS

Road Name PARRAN RD

Helper _____

Sheet No. 1042

Map No. J-13

Date 10-18-72

Map No. J-13

County CALVERT


(65-6)

State Coordinates 938-222

		SEE NEW INV	
↑ 30°		GD 1.00 TM	
↑ 20°		94-5 0.95 ST.	
		11-17-94	
		0.90	10° F
↑ 10°		0.93	
↑ 20°		0.75	DAWKINS CT.
		0.67	C 732 (87-34)
		0.65	15° F
		0.58	PT ↑
		0.51	40°
		0.49	PC
↑ 10°		0.44	(D) 15° F
		0.40	OP 626
		0.37	30° F
		0.27	15° F
↑ PT		0.17	
55°		0.11	20' E
PC			29' W
		HACKALL RD	
		C 000 209	




CALVERT



ROAD INVENTORY SHEET MD 2L

Road No. Co 67
 Road Name _____
 Sheet No. 2082
 Date _____
 County _____
 State Coordinates _____

MINIMUM COLLECTION



IN COOPERATION WITH
U.S. BUREAU OF PUBLIC ROADS

BRIDGE SHEET

ROAD NO. Co. 67
SHEET NO. 1A
PARTY NO. _____
DATE 6-17-69
COUNTY CALVERT

RATED CAPACITY _____

FOR ALL STRUCTURES HAVING A TOTAL OPENING OF MORE THAN 20 FEET AS
DEFINED IN NOTE 1. 168

ODOMETER READING 0.34 NAME OF STREAM, RAILROAD OR HIGHWAY

CROSSED ST. LEONARD CREEK

NUMBER OF RAILROAD TRACKS _____
KIND OF CROSSING (NOTE 2) _____

UNDERPASS-SIMPLE UNDERPASS-COMBINED OVERPASS BRIDGE OVER SYSTEM
(NOTE 3)

DESCRIPTION	NUMBER OF SPANS	LENGTH EACH SPAN (NOTE 4)	TYPE (NOTE 5)
	<u>2</u>	<u>10'</u>	<u>WOOD PILE</u>

TOTAL LENGTH-ON LINE OF ROAD OVER-ALL (NOTE 6) 20'

MATERIAL
SUBSTRUCTURE WOOD PLANK SUPERSTRUCTURE WOOD RAILS

FLOOR WOOD PLANK

CLEARANCES
ROADWAY (NOTE 7) 20' cur SIDEWALK WIDTHS: RIGHT LEFT

SURFACE OF ROAD TO STREAM BED 5' FOR OVERPASSES, SHOW DISTANCES
TO TOP OF RAIL OR SURFACE OF LOWER ROAD. (NOTE 8)

SURFACE OF ROAD TO BOTTOM PORTAL 2' (MINIMUM OVERHEAD CLEARANCE
CLEAR DISTANCE OF OPENING ABOVE STREAM BED 3' (WATERWAYS ONLY)

POSTED LOAD LIMITS _____ BRIDGE NO. 11-1110 CONSTRUCTION DATE 1950

GENERAL CONDITION OF BRIDGE: CHECK IF GOOD, FAIR, OR POOR, DESCRIBE
DEFECTS IF SERIOUS.

	GOOD	FAIR	POOR
SUPERSTRUCTURE	<u>X</u>		
FLOOR	<u>X</u>		
SUBSTRUCTURE	<u>X</u>		

PAINT _____ BADLY CORRODED OR RUSTED

TYPE OF PROTECTION FOR DRAWBRIDGES (NOTE 9) _____

S26130

Notes:

1. In agreement with Federal-aid standards, a bridge is defined as a structure including supports erected over a depression or an obstruction, as water, highway, or railway, and having a track or passageway for carrying traffic or other moving loads, and having a length measured along the center of roadway of more than 20 feet between undercoping of abutments or spring lines of arches, or extreme ends of openings for multiple boxes and pipes, where the clear distance between openings is less than half of the smaller contiguous opening.

2. Show kind of crossing by checking descriptive item applicable. For multiple-span bridges give complete information on each span including approach spans. Indicate on leg sheet the odometer reading, position, and angle of skew of structure with respect to center line of road and by arrow the direction of stream flow.

3. Give information on the span over the highway only.

4. For span length use center to center of bearings, otherwise the clear opening. Skew bridges will be measured along center line of road. See Note 1.

5. Show general type such as: Trestle, Truss, Girder, I-Beam, Rigid Frame, Arch, Slab, Suspension, or Covered Bridge. See illustrations attached. Describe draw spans by classifications listed in Article X, Section 2 of Manual.

6. The length of a bridge structure is the over-all length measured along the line of survey stationing back to back of back-walls of abutments, if present, otherwise end to end of bridge floor, but in no case less than the total clear opening of the structure.

7. Give minimum lateral clearance. Where traffic lanes are separated by bridge numbers, show clearance width of each lane separately. Special conditions should be explained by notes.

8. In case of overhead bracing or arch construction, measurement shall be made to the lowest point above the road surface.

9. Use classification listed on RR crossing sheets. Form 4 HPS.

Remarks: _____

A rearrangement of the form similar to that shown on the attachment may be used to provide space for coding.

ROAD INVENTORY SHEET

OP 597 ✓

Party Chief T. LANDON
 Recorder W. WARFIELD
 Chairman B. HOOPER

935-244.5

Road No. Co. 68
 Name PARKERS CREEK RD
 Sheet No. 10F3
 Date 6-18-69
 County CALVERT

BB REV. 65-3
 FR. 5-18-83 67-9

HANCE
Co. 163

76-50

		103	117		X
PC		102	116	15" CMP	
		098	112	H	
		089	103	H	
	F	085	099		
		078	092	H-200'	
		064	078	H	PT 10°
PRC 15°		059	073		PRC
PC		055	067	H	
	H	050	064		
		045	059	H-200'	
10°		040	054		18' I 24' CW
		049	055	SCIENTIST CLIFFS RD CO. 69	15" CMP PT 30° X
		024	044	(HURRY LANE) OLD SECTION MR 2	PC 76-8 20' I
		015	027	MO 765-C ISLAND RD	18' I 24' CW
	SOLOMONS	000	014	765 2	X 24' I 2-10' ISLAND
	MB. #11	000	000	244	50' CW 2' I

799
CLIFFS

165' CW

ROAD INVENTORY SHEET

Party Chief T. LONDON
 Recorder W. WARFIELD
 Chainman B. HOOPER

Road No. Co. 68
 Name PARKERS CREEK RD.
 Sheet No. 20F3
 Date 6-18-69
 County CALVERT

75-28

		163 177		PC	
	H-200'	160 174			
		155 169	H-300'		
PT		149 163	H		
20°		145 159		15" CMP	PRC
PRC		142 156	H		
		141 155	H	40°	16' G
		138 152		PL X	22' CW
		135 149		15" CMP	
	H-200'	132 146			
	H	129 137	H		
		117 131		15" CMP	
	H	115 129			
		112 127			
		111 125	H		
		108 122			
PT		106 120		15" CMP	18' G
50°					24' CW

720
 725
 730
 735
 740
 745
 750
 755
 760
 765
 770
 775
 780
 785
 790
 795
 800
 805
 810
 815
 820
 825
 830
 835
 840
 845
 850
 855
 860
 865
 870
 875
 880
 885
 890
 895
 900
 905
 910
 915
 920
 925
 930
 935
 940
 945
 950
 955
 960
 965
 970
 975
 980
 985
 990
 995

OP 558

ROAD INVENTORY SHEET

MD 7650

OF 599

Party Chief T. Landon
Recorder W. Warfield
Helper B. Hooper

Road No. Co. 68
Road Name Parkers Creek Rd.
Sheet No. 1 of 3
Date 6-18-69
County Calvert
State Coordinates 935-244.5

Map No. _____

Rewritten 8-16-84 KJP

87-48ex

SEE	NEW	INV.	
SR 93			
6D, 6W 7-8-93	112	H	
	103	H	
F	099		
	092	H-200'	
H	078	H	
	073		
↑ PRC 15° PC	067	H	
H	064		
	059	H-200'	20' I
↑ 10°	054		18' I
	049		24' CW
	Scientist Cliffs Rd. 15" CMP PT		
	024		(76-8) 20' I
	Hurry Lane		24' CW
	015	MD. 765-C	
	Solomons Island Rd. 765		24' I
	014		2-10' I SHLD 50' CW
	MD 000-244		2 M.L.



ROAD INVENTORY SHEET

Party Chief T. LANDON
 Recorder W. WARFIELD
 Chainman B. HOOPER

Road No. Co. 68
 Name PARKERS CREEK RD
 Sheet No. 30F3
 Date 6-18-69
 County CALVERT

PT	↑	ROAD 214300 END	↑
(65°			
PC		+96 210	
		197 208	150° ↗
		197 205	H
		204 +90	PT ↑
	↑	201 197	H-ABAN. 100°
		197 189	PC
		195 189 DISCONTINUED CT	75-28
		180 194	
PT	↑		18' F
(60°		177 187	74'E
PC		+77 185	18' CW
		169 183	CHURCH
		167 181	RES. CEM. PT ↑
		166 180	H-(VAC.) 15' CMP
			40°
			SAME

ROAD INVENTORY SHEET

11-3-7
 VALLEY DR
 LONG BEACH RD

Party Chief T. Landon
 Recorder W. WARTFIELD
 Chainman B. Hooper

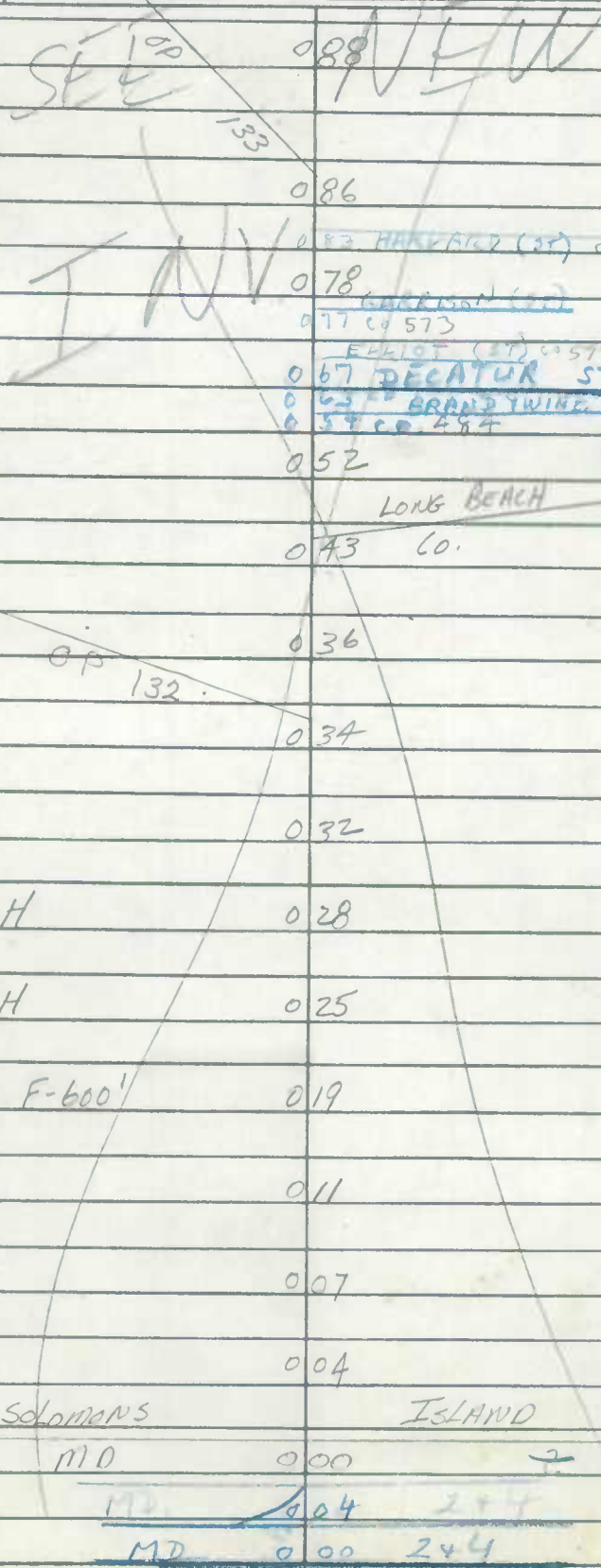
Road No. Co. 70
 Name CALVERT BEACH RD
 Sheet No. 1 OF 32
 Date 6-19-69 REVISED 11-26-73
 County CALVERT


941.5-233

65-1

		SEE ¹³³	088	VIEW	15" CMP	
PC			086			
PT			082	HARRIS (ST) CO. 57A		
25°			078	CALVERT (ST)	15" CMP	
PC			077	CO. 573		
			067	ELLIOT (ST) CO. 572		
			067	DECATUR ST. CO. 485	15" CMP	
			052	BRANDY WINE ST.		
			052	ST. CO. 484		
			043	LONG BEACH DR. CO. 71	15" CMP PT.	
			036			40°
		OP 132	034			PC
			032		15" CMP	
110°			028	H		
			025	H		
PT			019	F-600'		74-32
50°			011			20'I
PC			007			25' CW
			004			19'I
			000	Solomons ISLAND RD	15" CMP	25' CW
			004			24'I
			000			2-10'SSD
			000			2.12

R-MINOR FAS 1500 COLLECTOR





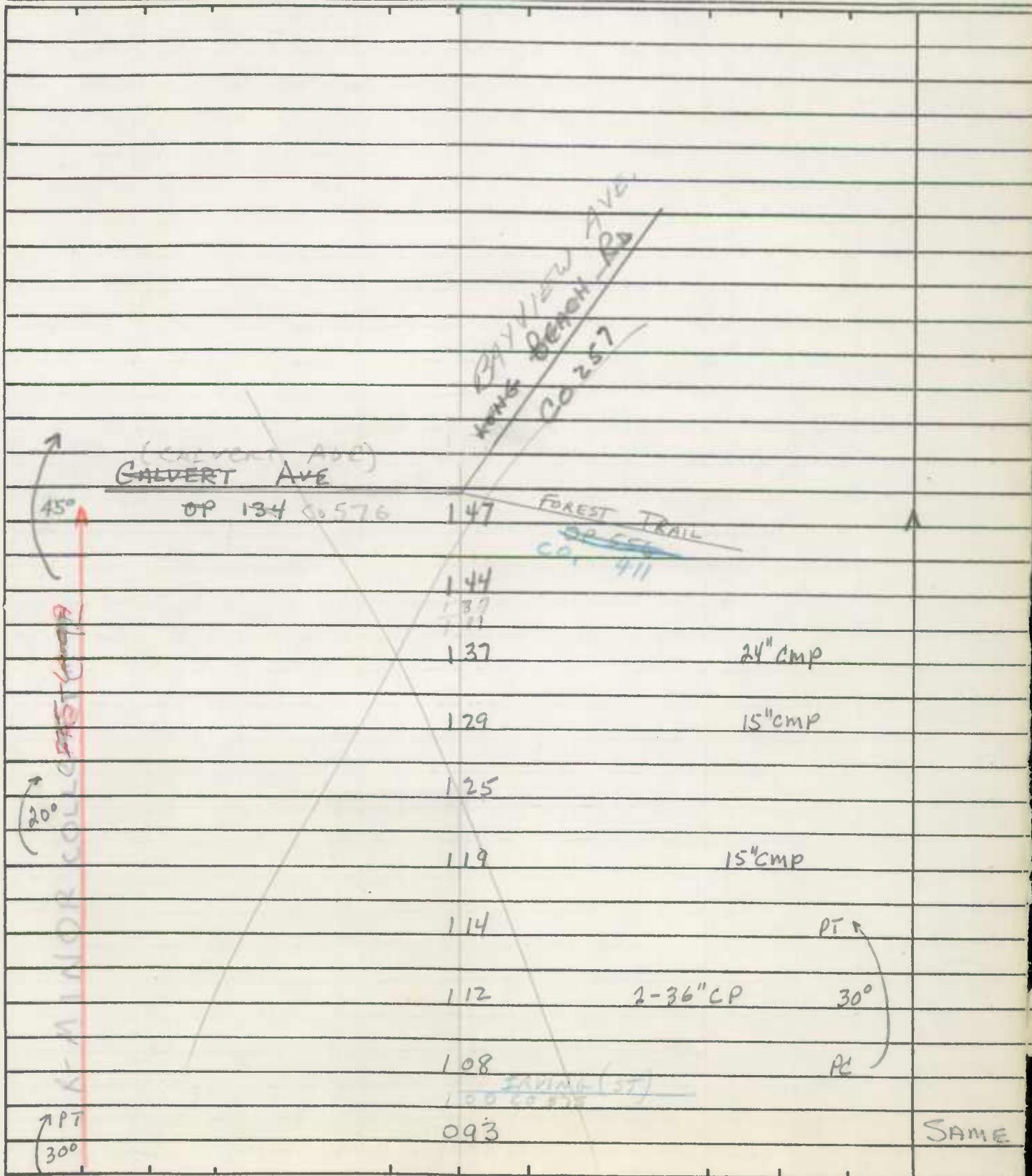
SHA 51.3-8
11-15-72

ROAD INVENTORY SHEET

Party Chief _____
Recorder _____
Helper _____

Road No. C070
Road Name CALVERT BEACH RD.
Sheet No. 2 OF 2
Date 6-19-69 REVISED 11-26-73
County CALVERT
State Coordinates _____

Map No. _____



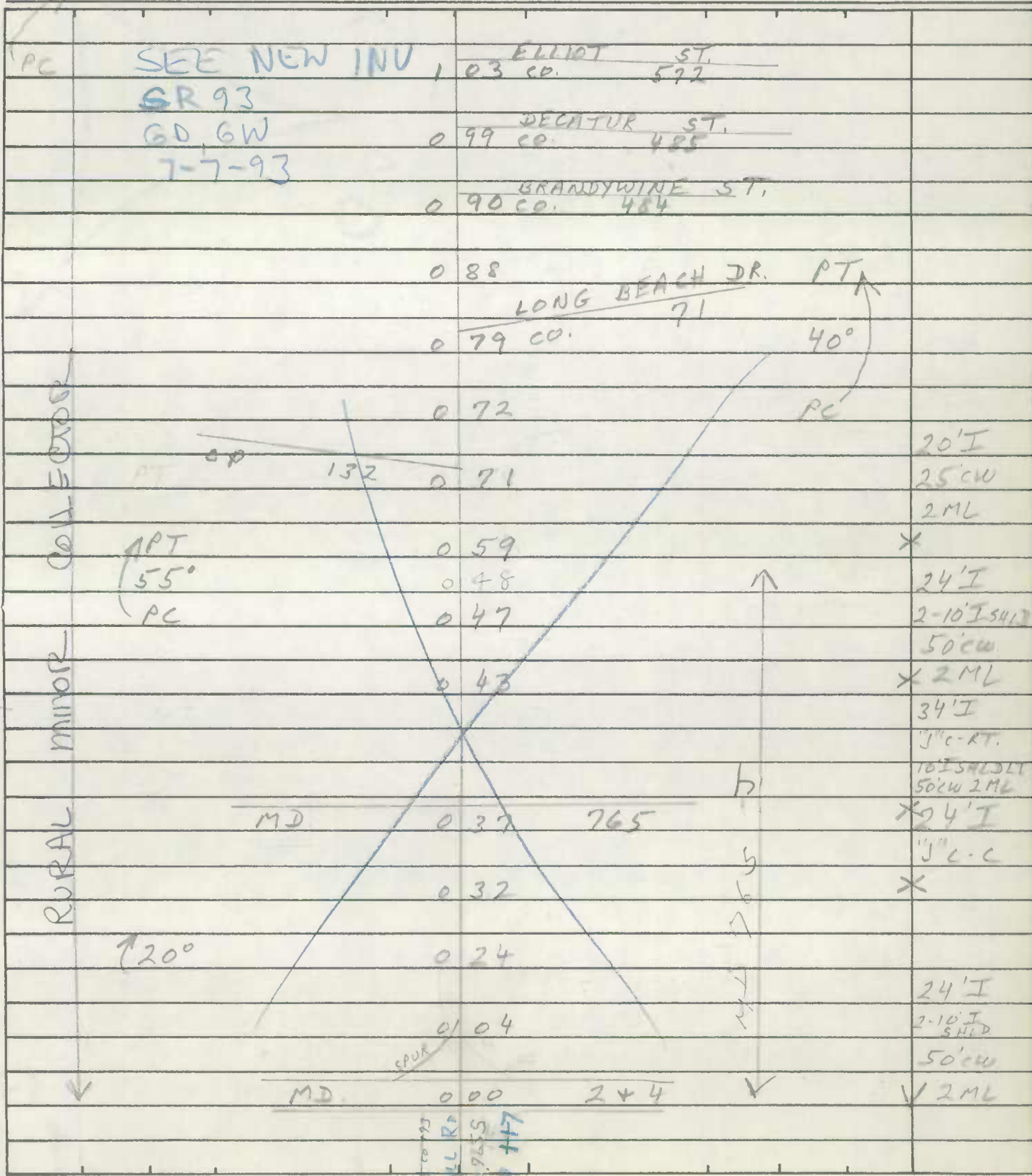
ROAD INVENTORY SHEET

MD 765 J

Party Chief BB
Recorder FR.
Helper _____

Road No. CO. 70
Road Name CALVERT BEACH RD.
Sheet No. 1 OF 2
Date 5-18-83
County CALVERT.
State Coordinates 941-233


Map No. IFB



BALL R. S.
5/18/83
MD 765 J

ROAD INVENTORY SHEET

Road No. CO. 70
Road Name CALVERT BEACH RD.
Sheet No. 2 OF 2
Date 5-18-83
County CALVERT
State Coordinates _____



ROAD INVENTORY SHEET


Party Chief T. Landon
 Recorder W. Warfield
 Chairman B. Hooper

Road No. Co. 71
 Name LONG BEACH RD
 Sheet No. 10F5
 Date 6-24-69
 County CALVERT

2000 CO EX #4
 SS/AG
 3-14-01
 94-7
 88/14H
 1/31/95


5-13
 943.5-233

79-63 FR
 JE 4-9-80



See new Inventory
 written 03-14-01 SS/AG 108
 IMP# 2000 CO EX #4

74-27
 20' I
 26/2 ML
 205
 2-3-5 H
 2-2-5 H
 2-2-5 H
 2-2-5 H

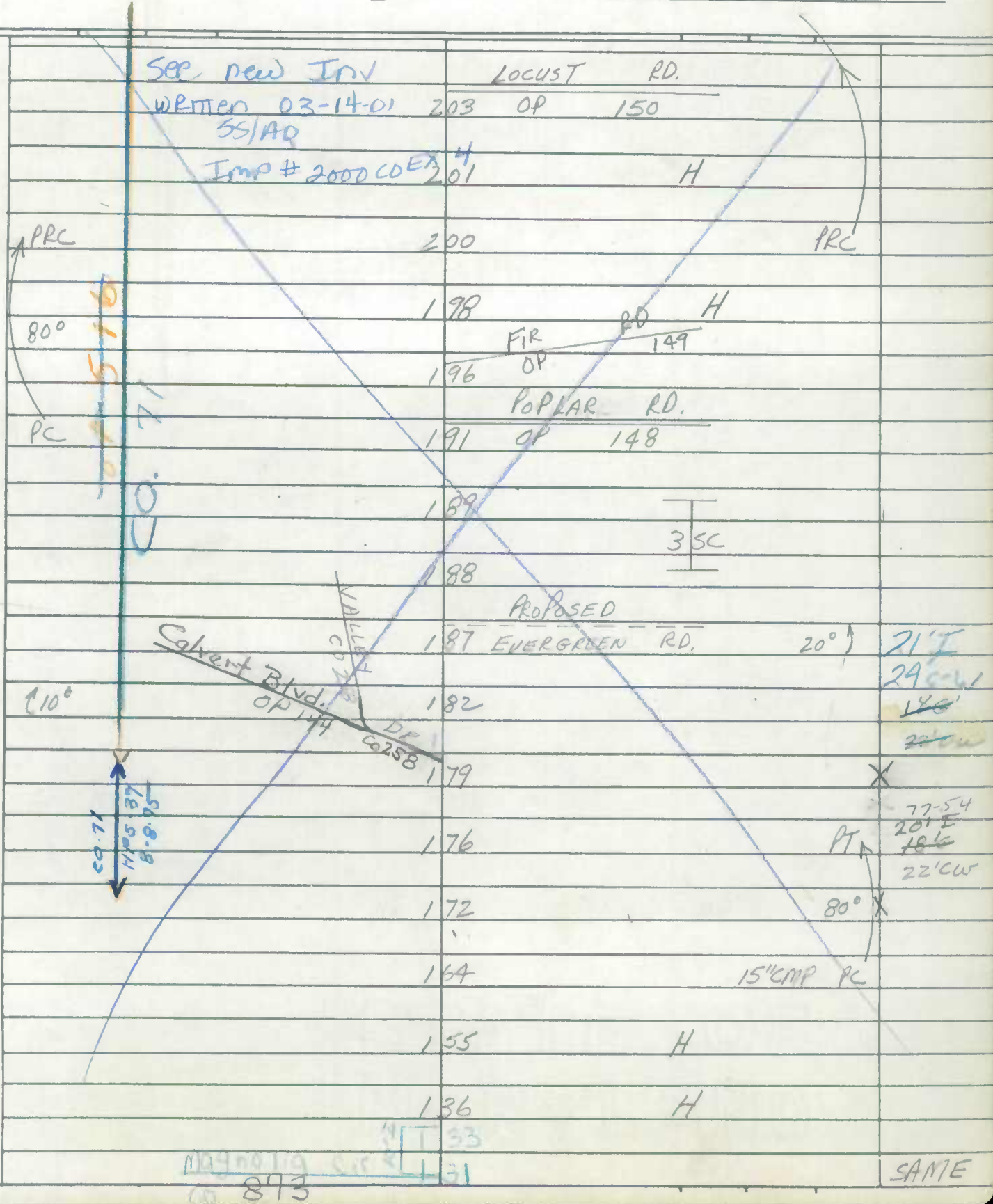



ROAD INVENTORY SHEET

Party Chief T. LANDON
 Recorder W. WARFIELD
 Chairman B. HOOPER

Road No. Co. 71
 Name LONG BEACH RD
 Sheet No. 20F5
 Date 6-24-69
 County CALVERT

S-13



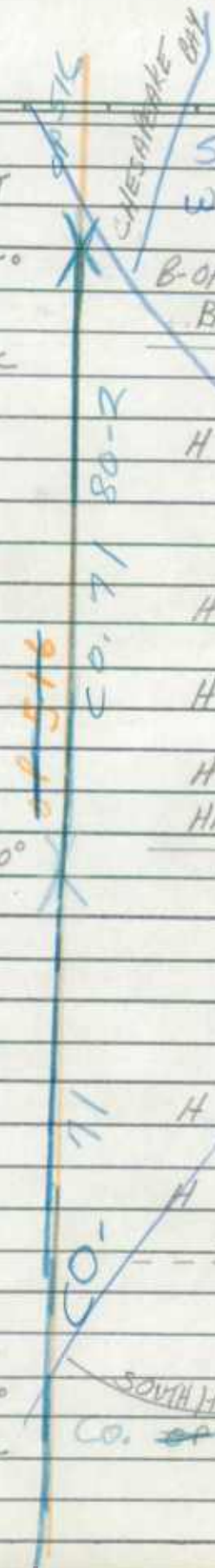



ROAD INVENTORY SHEET

Party Chief T. LANDON
 Recorder W. WARFIELD
 Chairman B. HOOPER

Road No. Co. 71
 Name LONG BEACH RD
 Sheet No. 30F5
 Date 6-24-69
 County CALVERT

		see new	Inv	
PT		WRITTEN	232 03-14-01	SS/AQ
		Imp #	2000 COEX 4	
85°		B-OFFICE & H	231	
		BAYSIDE RD		
PC		OP 568 152	229	
	H		227	H
			226	BAYVIEW RD OP 154
	H		225	H
	H		224	H
	H		222	H
		HICKORY RD		
(20°)		OP 153	221	
			220	H
			219	H
			218	HILL RD OP 152
	H		216	H
		PROPOSED	214	
			208	15' EMP
PT		SOUTH HARBER DR		
25°		1ST		
PRC		CO. 432	205	
				PRC
				70°
				SAME





ROAD INVENTORY SHEET

Party Chief TILANDON
 Recorder W. WARFIELD
 Chainman B. HOOKER

Road No. Co. 71
 Name LONG BEACH RD
 Sheet No. 4 OF 5
 Date 6-24-69
 County CALVERT


	see new Inv	BAYBERRY RD
	written 03-14-01	262 OP 162
	SS/AG	
	Imp # 20000684260	H
		BEECH RD.
	258	OP 161 1674
	255	H
	254	H
		WALNUT RD
	253	OP 161
	252	H
	251	H
		CEDAR RD
	249	OP 160
	248	
	246	3H
		CYPRESS RD
	245	OP 160
	244	H
	241	H-H-50'
	240	
	238	3H
		SAME

OP 516

BAY

CHESAPEAKE






✓ ✓

ROAD INVENTORY SHEET

Party Chief T. LANDON
 Recorder W. WARFIELD
 Chainman B. HOOPER

Road No. Co. 71
 Name LONG BEACH RD
 Sheet No. 50F5
 Date 6-24-69
 County CALVERT

See new Inv WRITTEN 03-14-01 SS/AQ Imp # 2000 CO EX #4		
BAY		
CHESAPEAKE	DE	
0 P. 516	CUL 265 SAC	^
17 H	264	
	263	H
		SAME



ROAD INVENTORY SHEET

Party Chief T. LANDON

Recorder W. WARFIELD

Chainman B. HOOPER

65-16

Road No. Co. 73

Name MILL BRIDGE RD

Sheet No. 10F3

Date 7-1-69

County CALVERT

958-195

	H	0 57	H	
	H-300'	0 54		
PT 30° PC	H	0 51		
		0 45	H	
	H	0 41		PT 20° PC
	H	0 37		
		0 34	H	
	H	0 32		PT
		0 29		15" CMP 45°
	F-600'	0 27		PC
	F-400'	0 21		PT 35° PC
		0 15		
PT 60° PC		0 09		
		0 04		18'I 24'CW
		0 00		


COSTER
Co.

121 RD

SOLOMONS
MD

ISLAND

RD
2



ROAD INVENTORY SHEET

Party Chief T. LANDON
 Recorder W. WARFIELD
 Chainman B. HOOPER

Road No. Co. 73
 Name MILL BRIDGE RD
 Sheet No. 20F3
 Date 7-1-69
 County CALVERT

		137		15" CMP
		134	H	
		130	H	
PC		126		
		119	H	PT
	H	116		60°
		113		15" CMP
PRC		106		PRC
		101		2-48" CMP
55°		083		
PC		072		PT
	H	071		15" CMP
		068	H	30°
		065		PC
15°	H	062		
		059		15" CMP
				SAME

201
202
203


7

ROAD INVENTORY SHEET

Party Chief T. LANDON
 Recorder W. WARFIELD
 Chainman B. HOOPER

Road No. Co. 73
 Name MILL BRIDGE RD
 Sheet No. 30F3
 Date 7-1-69
 County CALVERT

SOLLERS RD.		
Co. 204	RD. 112	↖
	192	PT ↗
	189	15°
3 H (400')	188	PC
	186	
	181	PT ↗
H	177	20°
PRC	171	H H-300' PRC
H	170	H
35°	168	H-300'
	165	15" CMP
PRC	160	15" CMP PRC ↗
	142	40°
	138	PC
PT	138	H
60°	TURNER RD. Co. 74	SAME



MARYLAND STATE HIGHWAY ADMINISTRATION

ROAD INVENTORY SHEET MD 2Z

87-3

Party Chief JE
 Recorder MB
 Assistant _____
 Map No./Dir. 113 / SE
 State Coordinates 953-204


Road No. C073
 Road Name MILLBRIDGE RD
 County CALVERT
 Date 3-5-86
 Sheet No. 3 OF 3

TRAFFIC CONTROLS: STOP SIGN=S.S.,
 TRAFFIC LIGHT=T.L.,
 FLASHING RED BALL=F.R.

TRAFFIC RESTRICTIONS: A.M. PEAK,
 P.M. PEAK, A.M./P.M. PEAK, NO PARKING
 ANYTIME=N.P., COMM/IND. ACCESS=E

SYSTEM					TRAFFIC			LINE DIAGRAM					TRAFFIC			PAVEMENT DATA
FED. AID.	FUNCT. CLASS.	HWY. SYS.	HPMS SAMPLE		PRKG. REST.	COMM/IND. ACCESS		CONTROL	COMM/IND. ACCESS	PRKG. REST.						

SEE NEW INV
 SR 93
 6D, 6W
 7-7-93



PT 188
 30°
 PC 1243
 PT 182
 40°
 PC 176

22'I
 2-10'I
 2ML
 20'I
 30'CW
 20'I
 2M
 18'I
 24'CW

00-310
SS/AQ
3-14-01

90-38 89-64
GD/CG
2-28-90

97-13
2-17-99
BB/AT

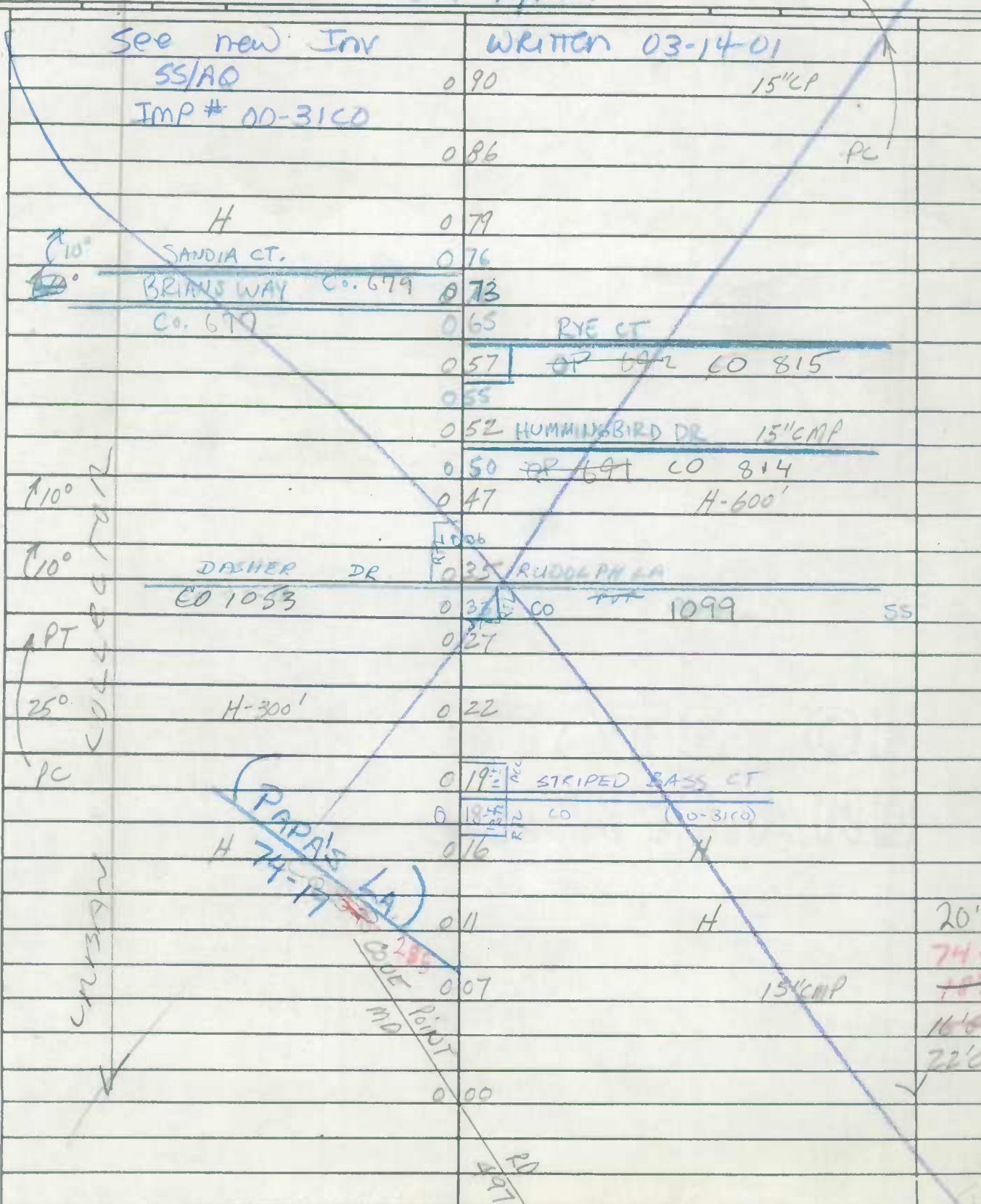
ROAD INVENTORY SHEET


Party Chief T. LONDON
Recorder W. WARFIELD
Chairman B. HOOKER

968-201
REVISED
2-4-75
W.D. + M.Z.

Road No. CO. 75
Name LITTLE COVE POINT RD
Sheet No. 1 OF 2
Date 7-1-69
County CALVERT

	See new Inv	WRITTEN 03-14-01	
	SS/AQ	0 90	15"CP
	IMP # 00-3100	0 86	PC
	H	0 79	
↑10°	SANDIA CT.	0 76	
↑10°	BRIAN WAY CO. 679	0 73	
	CO. 679	0 65	
		0 57	RYE CT OP 692 CO 815
		0 55	
		0 52	HUMMINGBIRD DR 15"CP
		0 50	OP 691 CO 814
↑10°		0 47	H-600'
↑10°	DASHER DR	0 35	RUDOLPH LA
	CO 1053	0 31	CO 1099
		0 27	SS
↑PT		0 22	
25°	H-300'	0 22	
PC		0 19	REC STRIPED SASS CT
		0 18	CO (0-310)
		0 16	
		0 11	H
		0 07	15"CP
		0 00	
			20' I
			74-57
			16' S
			22' CW





90-120
AIT

4/4/58
DT/60
(87-3)

ROAD INVENTORY SHEET

MD 2X


Party Chief T. LAUDON
Recorder W. WARFIELD
Chainman B. HOOPER

SEE NEW INV
SR 93
GD, GW
7-2-93
956-188.5

Road No. Co. 76
Name NEW TOWN RD
Sheet No. 1 OF 2
Date 7-2-69
County CALVERT
91-103 AIT

88-60

			X V	2' F 30' CW
PT		0 48		X
	H-300'	0 46		
75°				
		0 44		
PRC	4 H	0 42	15" CMP	PRC 55°
		0 35		PC
	H-200'	0 32		
PT		0 30		
40°				
PC	H-400'	0 27		
	H-600'	0 23		
	H	0 20		
	H	0 17		
	H	0 15		20' F 72' 4 16' F 16' CW
	H	0 11		
		0 08		
		0 03		PT 30° PC
	POWELL			12' F 16' CW
	RD			
	Co.	0 00	110	V

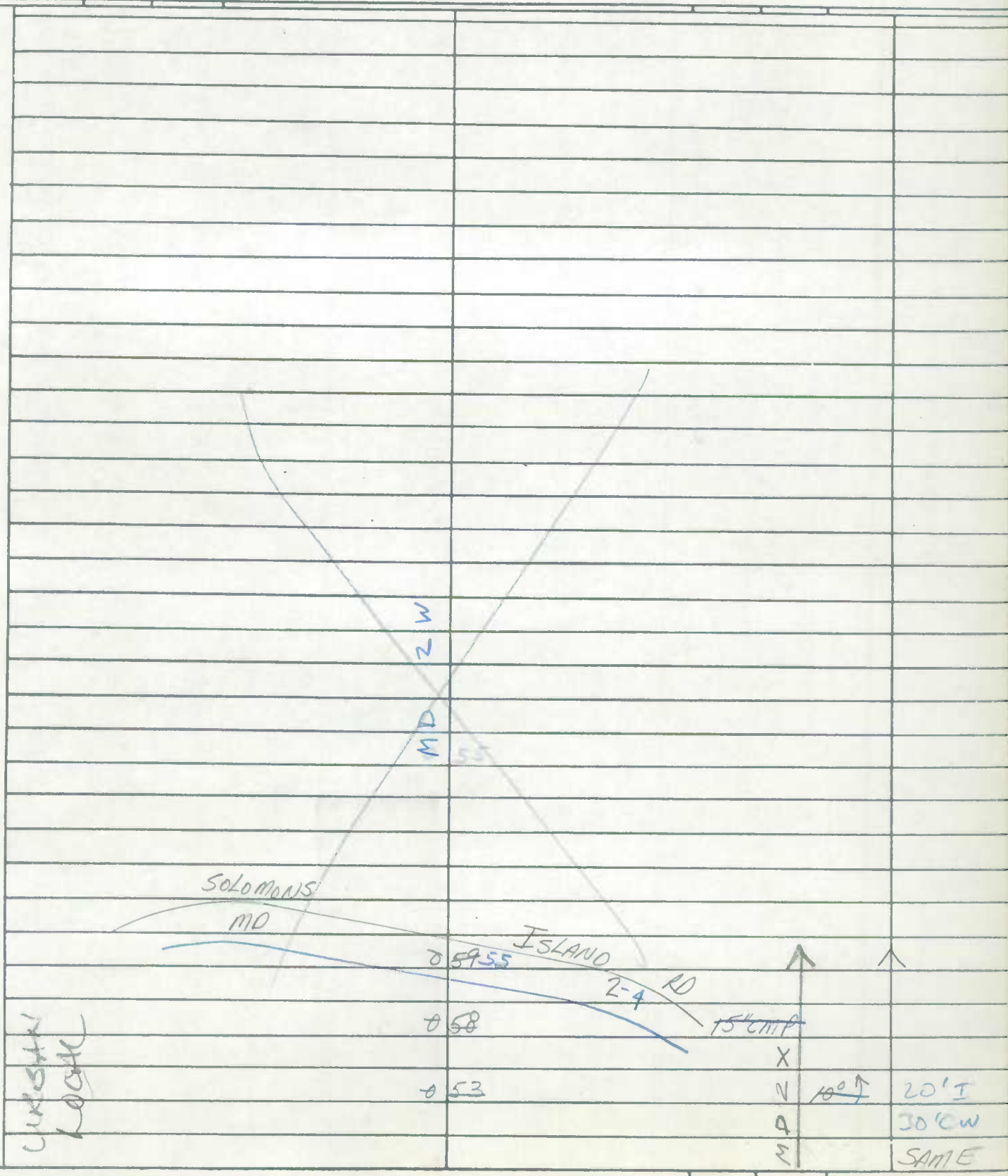



ROAD INVENTORY SHEET

MD 2X

Party Chief T. LANDON
 Recorder W. WARFIELD
 Chainman B. HOOPER

Road No. Co. 76
 Name NEW TOWN RD
 Sheet No. 2 OF 2
 Date 7-2-69
 County CALVERT







ROAD INVENTORY SHEET

Party Chief T. LANDON
Recorder W. WARFIELD
Chairman B. HOOPER

Road No. Co. 95
Name BROOKS SCHOOL RD.
Sheet No. 10F1
Date 6-5-69
County CALVERT

922-262


NOW ENTRANCE TO CALVERT PUBLIC SCHOOL		
AND	PARKING LOT	
<i>(Large X drawn across the table)</i>		
DARES	BEACH RD	
MD	007	402
	005	90° ↗
	004	BROOKS ELE. SCHOOL
	003	90° ↗
		28' I 30' CUR
DARES	BEACH RD.	
MD	000	402

ROAD INVENTORY SHEET

Party Chief E. SCHUYLER
Recorder J. DOMBRASKI
Helper C. PERRY

MAP 4

Road No. Co. 97
Road Name VERNON RD
Sheet No. 3 OF 3
Date 5-4-70
County BALTIMORE DIST. 7 1/2 DIST. 10



91-1
AL/RJ
3-3-72

ROAD INVENTORY SHEET

~~OR 655~~

Road No. CO 99
 Road Name ST ANDREWS DR
 Sheet No. 2 of 2
 Date _____
 County CALVERT
 State Coordinates _____

CUL) 25 SAC

122

PTA

(KILTR Ct.)

30

MUN

91-2

117

PC

~~ROAD~~ 109 END

PTA

GLASGOW Way (Heather Ct)

60°

PRC

(PROP.)

91-153

100

CO

(PROP.)

91-27

PRC

88°

PC

093

PIPERS Ct.

085

CO (PROP.)

91-55

PTA

10° Mc DUFF

Dr.

085

(PROP.)

91-151

083

PC

~~END~~

282

~~END~~

A

~~PAVING LA~~

~~CO 812 077~~

X

X

X

X

X

X

X

X

X

X

X

X

X

X

X

24'I

24MM

16'I

PT

073

82-10

WATERLOO WAY

~~CO 811 068~~

X

X

X

X

X

X

70°

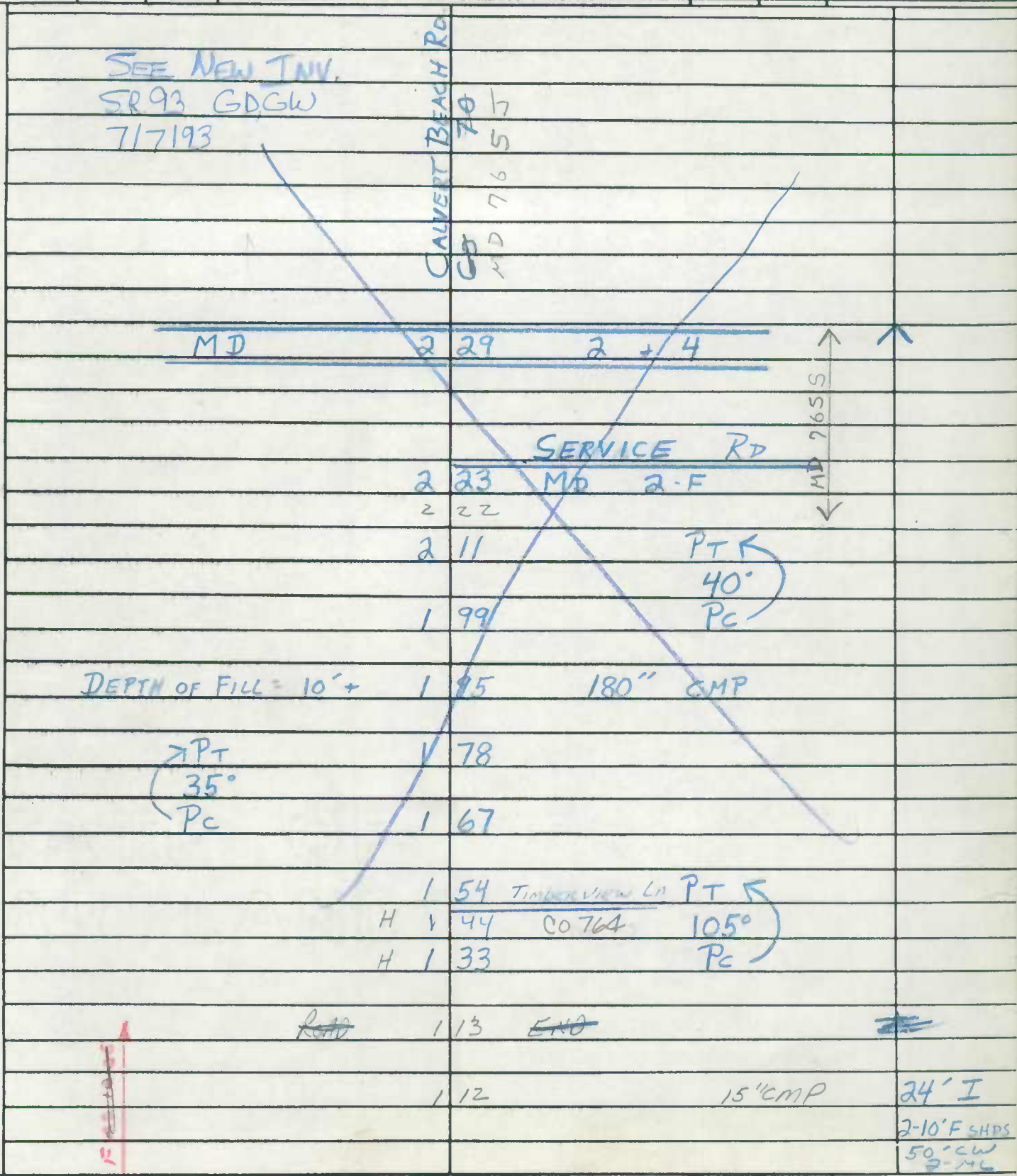
ROAD INVENTORY SHEET

MD 7655

38423
07 TR

Party Chief T. LANDON
Recorder W. WARFIELD
Chainman R. HOOPER

Road No. Co. 117
Name BALL RD
Sheet No. 20F2
Date 6-12-69
County CALVERT



ROAD INVENTORY SHEET

WILLIAMS ST. ✓

Party Chief T. LANDON
 Recorder W. WARFIELD
 Chainman B. HOOPER


Road No. Co. 120
 Name ~~WEBSTER ST.~~
 Sheet No. 10F1
 Date 7-2-69
 County CALVERT

NACH VIA HPS 39
 on 7-16-76

Cove Point

956.5-177.5

	SEE	NEW INV.	
	AL	3-1-99	
	Road	Transfer	
	BACK	CREEK	
URBAN LOCAL	ROAD	0 05	END
WILLIAMS ST.	CHARLES	ST.	12' F
	SOLLIMONS	ISLAND	16' CW
	MD	MD 749	✓



ROAD INVENTORY SHEET


Party Chief T. LANDON
 Recorder W. WARFIELD
 Chairman B. HOOPER


Road No. Co. 121
 Name COSTER RD
 Sheet No. 10F3
 Date 7-1-69
 County CALVERT

65-2
 2-26-69

Cove Point
 958-194

75-21





ROAD INVENTORY SHEET

Party Chief T. LANDOW
 Recorder W. WARFIELD
 Chairman B. HOOPER

Road No. Co. 121
 Name COSTER RD
 Sheet No. 2 OF 3
 Date 7-1-69
 County CALVERT

	H	146	
	H	14247	
PC	H	14146	H
		14045	15" CMP
		13736	H-200'
	H	12833	PT
		12328	H
		12126	15" CMP
PRC (35° PC		11217	Helen Creek Dr. 15" CMP
		11144	Co 857
	H-200°	1111	
		10510	
	H	109904	15" CMP
		09297	Hill Top Co. H RD
		09095	62 105°
		08994	H
	H	08691	H-400'
			SAME

211
176
35

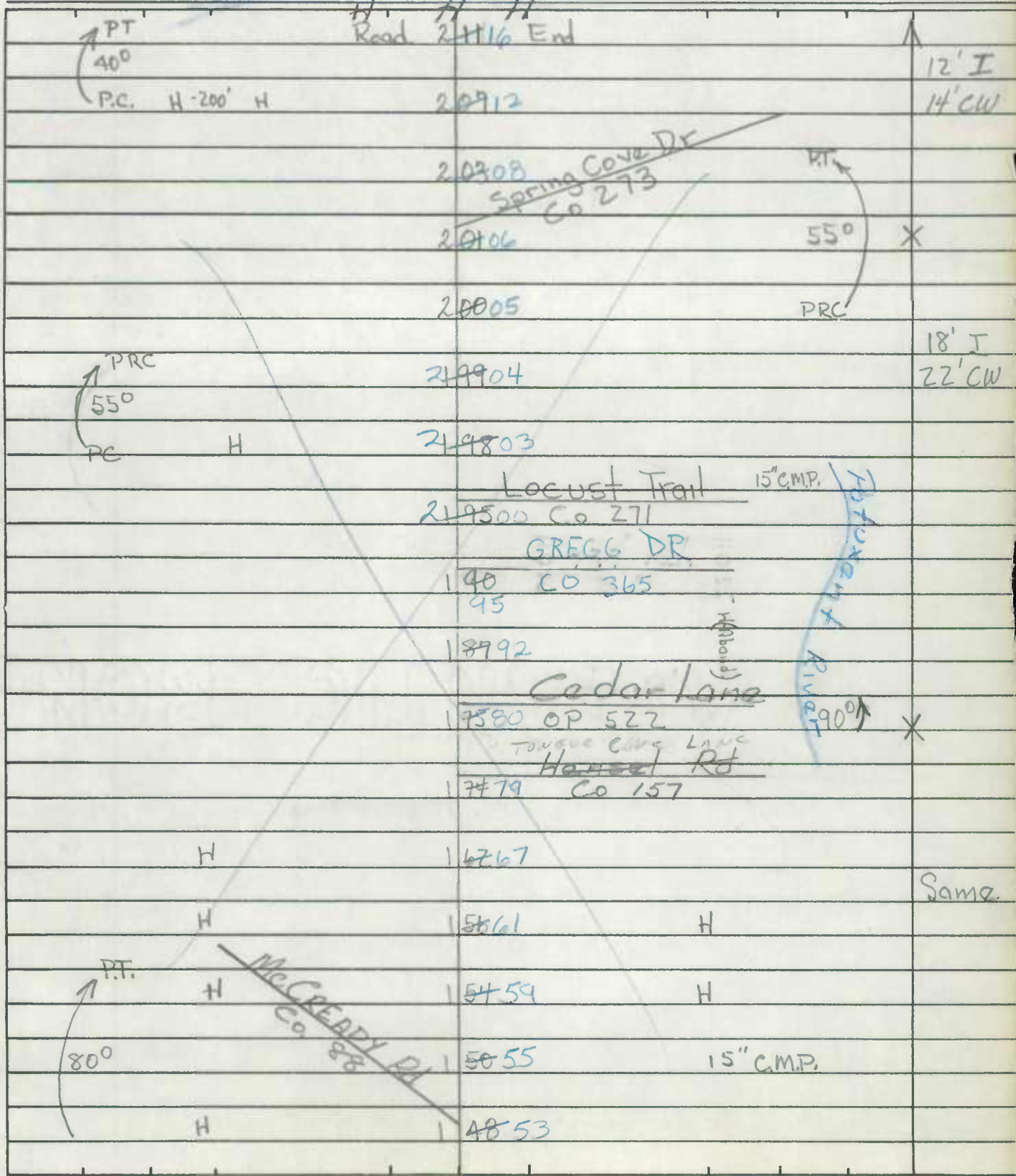
ROAD INVENTORY SHEET

Party Chief _____
Recorder _____
Helper _____

Road No. Co 121
Road Name Costar Rd
Sheet No. 3 of 3
Date 7-1-69
County Calvert
State Coordinates _____

Map No. _____

Hunderford Cross



ROAD INVENTORY SHEET MD 2 T

Party Chief JE
Recorder MB
Assistant _____
Map No./Dir. J13 / SW
State Coordinates 959 - 196

Road No. CO 121
Road Name COSTER RD
County ST MARYS Calvert
Date 3-6-86
Sheet No. 1 OF 3

87-3

TRAFFIC CONTROLS: STOP SIGN=SS,
TRAFFIC LIGHT=T.L.,
FLASHING RED BALL=F.R.

TRAFFIC CODES
PARKING RESTRICTIONS: A.M. PEAK,
P.M. PEAK, A.M./P.M. PEAK, NO PARKING
ANYTIME=N.P., COMM/IND. ACCESS=E

SYSTEM				TRAFFIC				LINE DIAGRAM				TRAFFIC				PAVEMENT DATA	
FED. AID.	FUNCT. CLASS.	HWY. SYS.	HPMS SAMPLE	PRIG. EST.	COM/IND. ACCESS	CONTROL	COM/IND. ACCESS	PRIG. EST.					CONTROL	COM/IND. ACCESS	PRIG. EST.		
									SEE NEW INV								
									SR 93								
									GD, 6W 0 73								
									7-7-93								
									BAFFORD RD PC								
									CO 220								
									PT 0 42								
									25°							18'I	
									PC 0 37							24'CW	
									BAFFORD RD 220							2ML	
									PT 0 31							X	
									65°								
									PC 0 28								
									QD SECT COSTER RD								
									ABAN 0 23								
									0 20								
									PT 20°								
									HD 2 T								
									0 03							24'I	
									PC							40'CW	
									COSTER RD							2ML	
									MILLBRIDGE RD (TWO)								
									MD 2V 0 00								
									← 0.02 →								
									MD 2/A								
									(UNDER)								
									MILLBRIDGE RD								
									TAB								
									MD 2/N								

85-83 ✓
3-4-86 JC
MB

ROAD INVENTORY SHEET

Chief T. LANDON
H. WARFIELD
B. HOOPER

Road No. Co. 126

Name STORE RD

Sheet No. 10F1

Date 7-2-69

County CALVERT

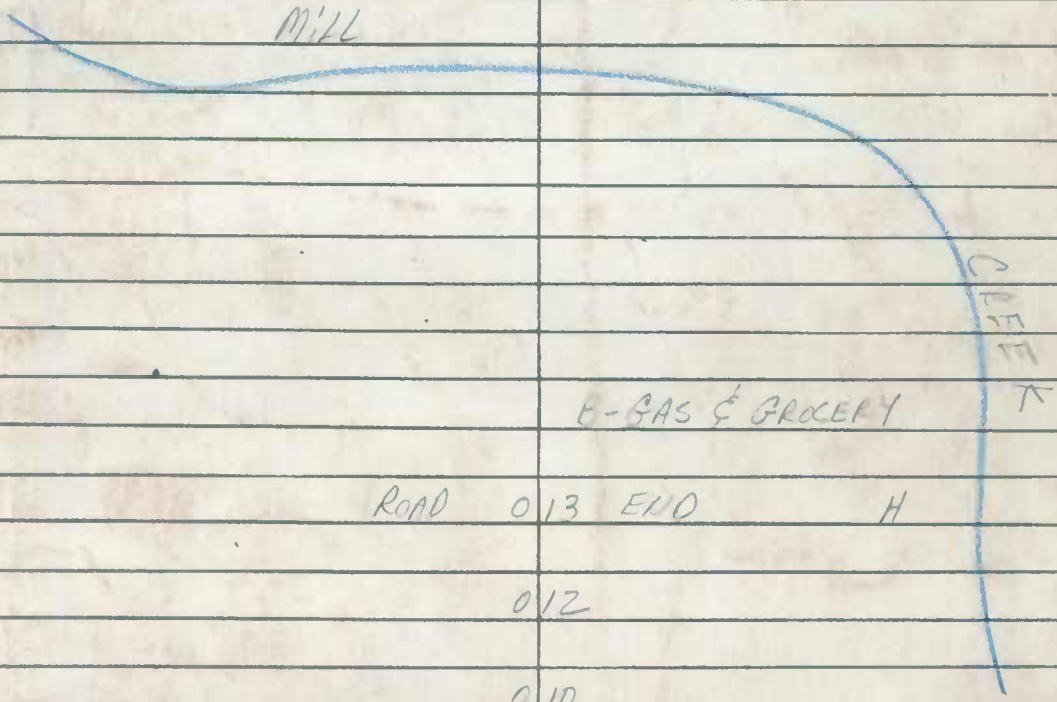
Cove Point Drive Point

959-1835


91-96 AIT

75-30

URBAN LOCAL	ROAD	0 13	END	H		
		0 12			PT ↑	
		0 10			75° ↓	
		0 06			PC	
		H-500'	0 04	RD 128	H	126
		H	0 03			16' CW
	CHURCH RD	0 00			X16' B	
	Co. 128				16' CW	



MILE



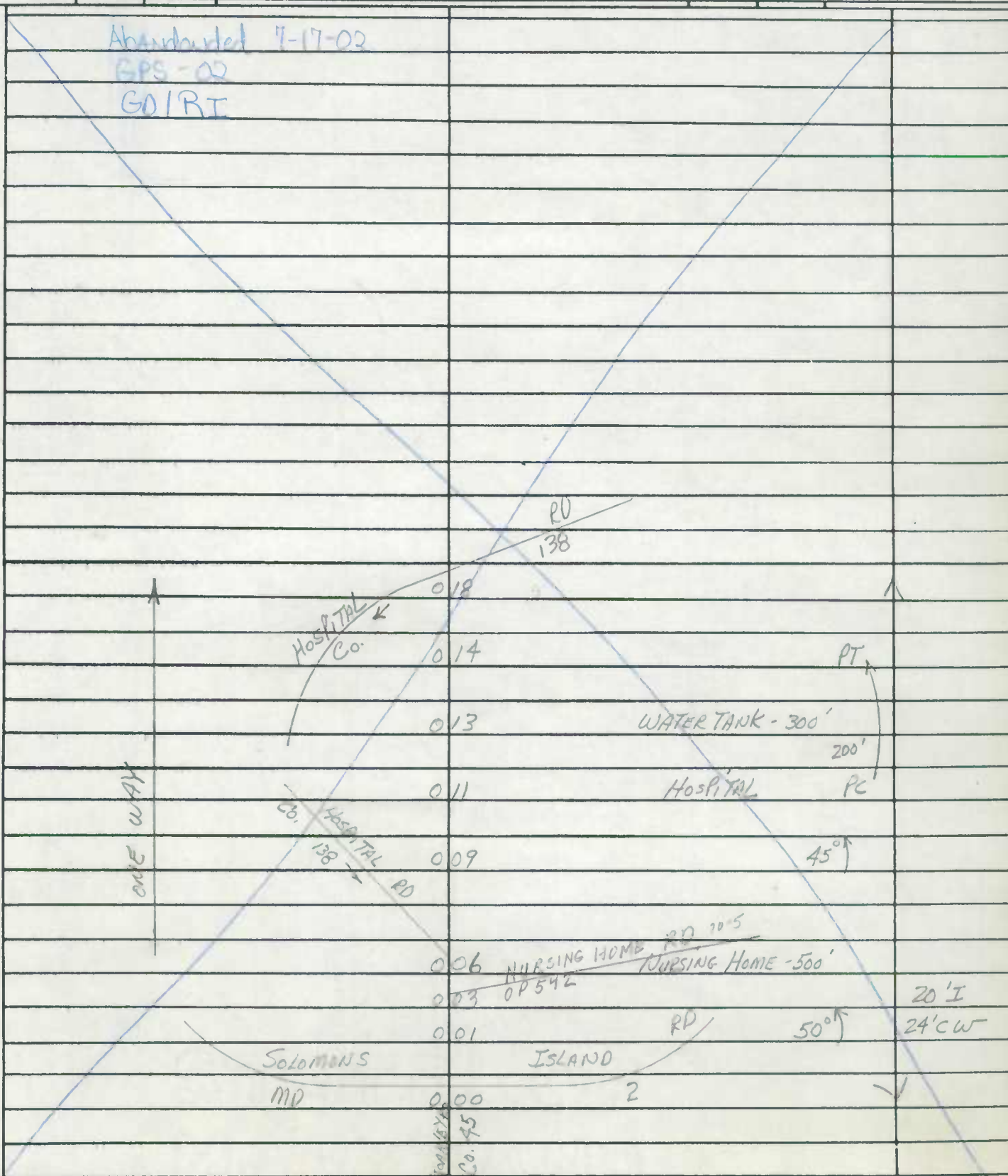
ROAD INVENTORY SHEET

Party Chief T. LONDON
 Recorder W. WARFIELD
 Chairman B. HOOPER
 65-15

Road No. Co. 138
 Name HOSPITAL RD.
 Sheet No. 1 OF 1
 Date 6-5-69
 County CALVERT

PRINCE FREDERICK

915-264



ROAD INVENTORY SHEET

Party Chief T. LAMON
 Recorder W. WARFIELD
 Chairman R. DENTON

REVISED
 2-4-75
 W.D. & M.Z.
 898-285

Road No. Co. 155
 Name ROBINSON RD.
 Sheet No. 10F 2
 Date 6-3-69
 County CALVERT

	053		15" CMP	
PRC	048			PRC 12'E 16' CW
	047			50° X
	044			PC
	034	Co. 475	80-56 15" CMP R	PT 80° R
	031			R
PT	027			74-24 18' I 18' CW
	025	F-400'		
75°	024		15" CMP	
PC	021			
	019			20° ↗ 74-24 18' I 18' CW
PT	013			
30°	011		15" CMP	71-7 14' G 16' CW
PC	009			16' E 22' CW
	001			40° ↗
	000			

Co. 267
 8P 543
 229
 45
 HOLLAND DR

CALVERT

~~74-24~~
~~18' I~~
~~18' CW~~

CLIFF RD
 13

HOLLAND CO.

STATE OF
MARYLAND

00-8800
SS/AD
3-15-01

ROAD INVENTORY SHEET

~~EVANS RD~~

Party Chief T. LANDON
Recorder W. WARFIELD
Chairman R. DENTON

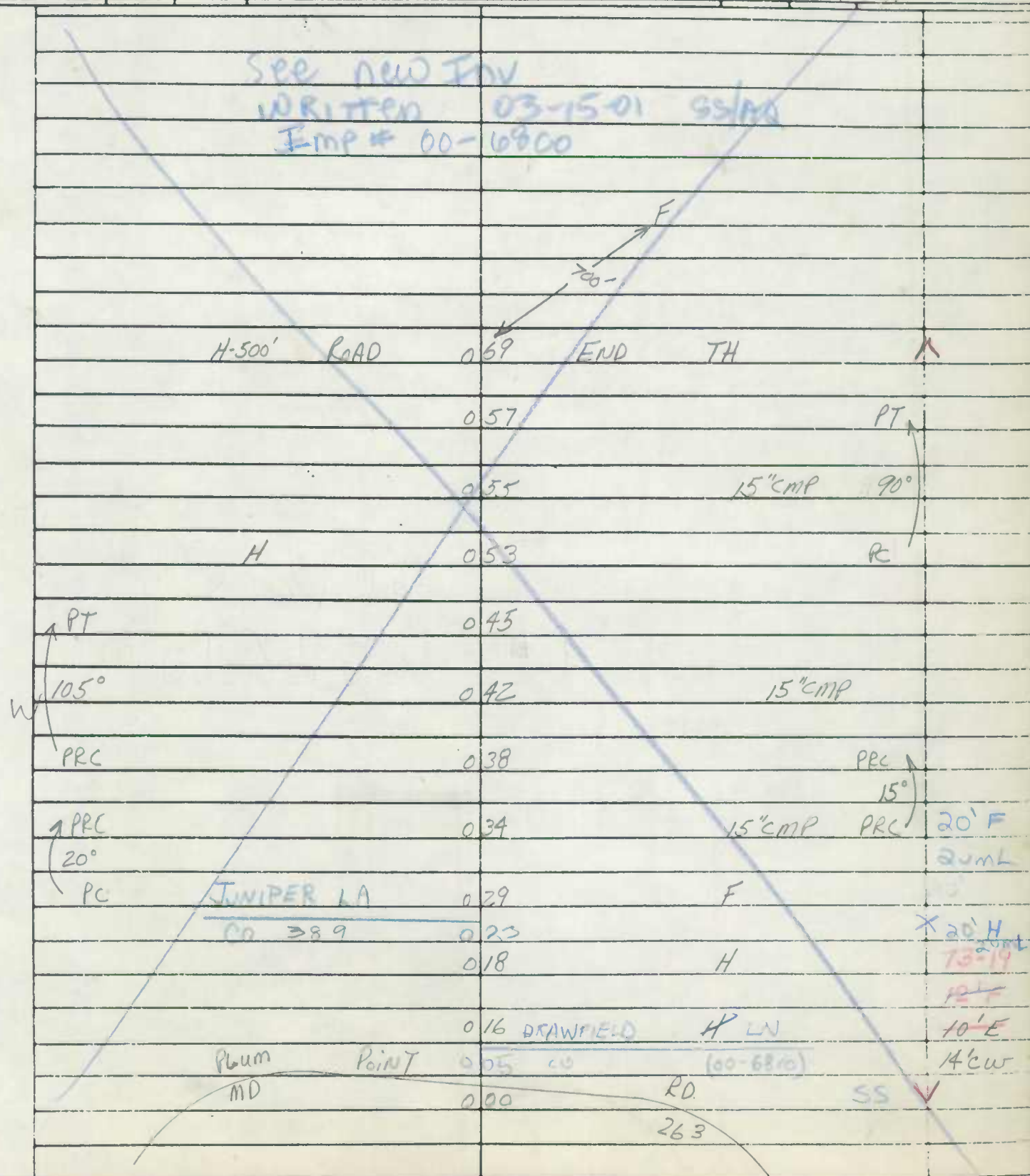
Road No. Co 159
Name ~~EVANS RD~~
Sheet No. 10F1
Date 6-3-69
County CALVERT

~~CHESAPEAKE BEACH~~

49-78

924-283

91-57 AT



SEE NEW INV
WRITTEN 03-15-01 SS/AD
Imp # 00-6800

H-500' ROAD 0.69 END TH

0.57 PT
0.55 15" CMP 90°
0.53 H R

PT
105°
W PRC
0.45
0.42 15" CMP
0.38 PRC 15°

PRC 20°
PC
0.34 15" CMP PRC 20' F
20' H
20' H
73-19
12' F

JUNIPER LA 0.29 F
CO 389 0.23
0.18 H
0.16 DRAWFIELD H LN
Plum MD POINT 0.05 CO (60-6870) 10' E
0.00 RD. 14' CW
SS
263

RECEIVED
MAY 10 1910
U.S. DEPARTMENT OF AGRICULTURE
WASHINGTON, D.C.

[Faint, illegible text on lined paper]

ROAD INVENTORY SHEET

Party Chief S Snyder
Recorder A QUATROCHI
Assistant _____
Map No./Dir. _____ / W
State Coordinates 924-283

Road No. CO 159
Road Name EVANS RD
County CALVERT
Date 03-15-01
Sheet No. _____ OF _____

TRAFFIC CODES
STOP SIGNS
TRAFFIC LIGHTS
FLASHING RED BATT-F.R.

TRAFFIC CODES
A.M. PEAK
P.M. PEAK
A.M./P.M. PEAK
NO PARKING
ANYTIME-N.P.
COMM/HD. ACCESS-E

SYSTEM				TRAFFIC				LINE DIAGRAM				TRAFFIC				PAVEMENT DATA
FUNCTION CODES	TRAFFIC CODES	TRAFFIC CODES	TRAFFIC CODES	REG. REST.	COM/HD ACCESS	CONTROL	COM/HD ACCESS	REG. REST.	PAVEMENT DATA		TRAFFIC CODES		PAVEMENT DATA			
						<p style="text-align: center;">PT <u>See New Inventory</u> <u>written 7-19-02</u> <u>105° GPS-02</u> <u>GD/RI</u> RC</p>										

JUNIPER LN
CO 389

0 23

20' F
2umL
X

DRAWFIELD LN

005 CO 1144

PLUM MD

000

POINT

263 RD

20' H
2ume
✓

SYSTEM				TRAFFIC				TRAFFIC				PAVEMENT DATA		
FUNCT CLASS	HWY	HPMS	SAMPLE	PRG	BSR	OW/IND	ACCESS	ORIGIN	COM/IND	ACCESS	PRG	BSR		
LINE DIAGRAM														
				Road				END						
				0.69										
				0.57				PT						
				0.53				90°						
								PC						
												201F		
												2umc		

ROAD INVENTORY SHEET

Party Chief T. LANDON
 Recorder W. WARFIELD
 Chairman B. HOOPER

Road No. Co. 164
 Name CRANE RD.
 Sheet No. 10F2
 Date 6-12-69
 County CALVERT

923-230.5


75-31

190°	124		X
00532	118		PT 45°
	112		PC
	TH 107		14'E 20'CW
	090		X
	075		PT
	065	15" CMP	50°
PRC 15°	063		PRC
PRC	057		PRC 15°
	048		PC
	041	H	
PT 20°	037	15" CMP	
PC	033		
	022	F-900'	
	015	15" CMP	16'G 22'CW
	000		✓
		RD 105	X

ROAD INVENTORY SHEET

Party Chief T. LANDON
Recorder W. WARFIELD
Chainman B. HOOPER

Road No. Co. 164
Name CRANE RD.
Sheet No. 20F2
Date 6-12-69
County CALVERT



ROAD INVENTORY SHEET

0P619 22786 JC MR

Party Chief T. LONDON
Recorder W. WARFIELD
Chairman B. HOOPER

Road No. Co. 191
Name VIRGINIA ST.
Sheet No. 1 of 1
Date 6-10-69
County CALVERT

DARES BEACH
937-265 I-13

ROAD	END		
	027		
<u>VICTOR ST.</u>	018		
	015		
<u>ROAD</u>	007	<u>END</u>	H
	005		H
	004	<u>SHANNON Ave.</u>	X
	002		H
<u>West Co</u>	001	<u>Ave</u>	
	000		H



VICTOR ST.

OP620

H

400'

ROAD

027

018

015

007

005

004

002

001

000


END

END

Co. 189

SHANNON Ave.

Ave
261 198



OP619

30 degree angle

17' F
20' CW

76-18

215

220

16' D

22' CW



100

100


100

20' I

24' CW

W

MD 768



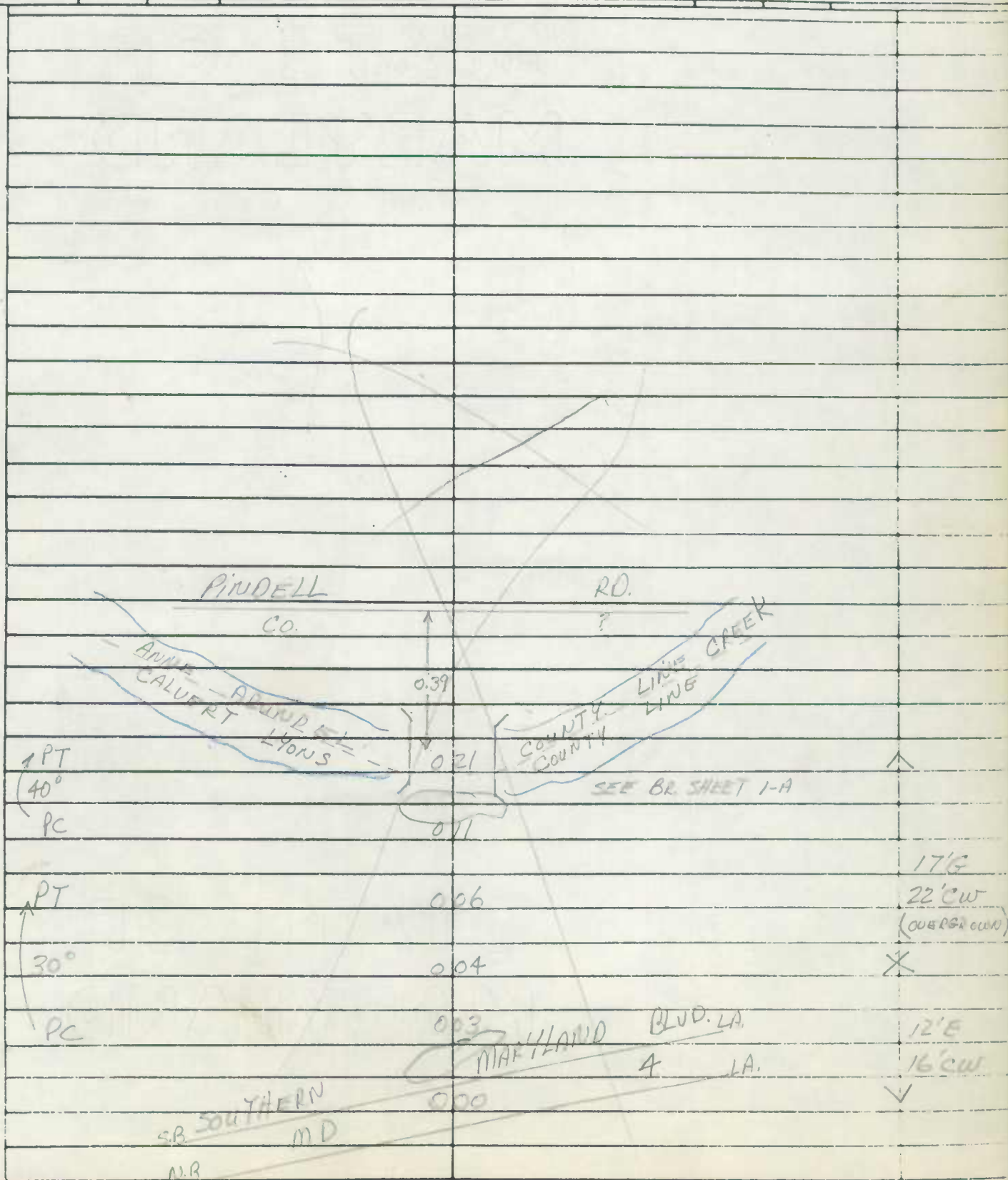
ROAD INVENTORY SHEET

Old Md 416
Not County Maintained

Party Chief T. LADDAN
Recorder W. WINDFIELD
Chainman R. DENTON

Road No. Co. 203
Name OLD STATE RD
Sheet No. 10F1
Date 5-20-69
County CALVERT

898-338



STATE OF MASSACHUSETTS

STATE OF MASSACHUSETTS

IN COOPERATION WITH
U.S. BUREAU OF PUBLIC ROADS

BRIDGE SHEET

ROAD NO. Co. 203

SHEET NO. 1-A

PARTY NO. _____

DATE 5-20-69

COUNTY CALVERT

RATED CAPACITY _____

FOR ALL STRUCTURES HAVING A TOTAL OPENING OF MORE THAN 20 FEET AS
DEFINED IN NOTE 1.

ODOMETER READING 0.21 NAME OF STREAM, RAILROAD OR HIGHWAY
CROSSED LYONS CREEK

NUMBER OF RAILROAD TRACKS _____
KIND OF CROSSING (NOTE 2) _____

UNDERPASS-SIMPLE UNDERPASS-COMBINED OVERPASS BRIDGE OVER SYSTEM
(NOTE 3)

DESCRIPTION	LENGTH EACH SPAN (NOTE 4)	TYPE (NOTE 5)
NUMBER OF SPANS <u>2</u>	<u>21'</u>	<u>CONCRETE</u>
_____	_____	_____
_____	_____	_____
_____	_____	_____

TOTAL LENGTH-ON LINE OF ROAD OVER-ALL (NOTE 6) 42'

MATERIAL
SUBSTRUCTURE CONCRETE SUPERSTRUCTURE CONCRETE
FLOOR CONCRETE

CLEARANCES
ROADWAY (NOTE 7) 24' 6" CW SIDEWALK WIDTHS: RIGHT _____ LEFT _____

SURFACE OF ROAD TO STREAM BED 6' FOR OVERPASSES, SHOW DISTANCES
TO TOP OF RAIL OR SURFACE OF LOWER ROAD. (NOTE 8)

SURFACE OF ROAD TO BOTTOM PORTAL 2' (MINIMUM OVERHEAD CLEARANCE
CLEAR DISTANCE OF OPENING ABOVE STREAM BED 4' (WATERWAYS ONLY)

POSTED LOAD LIMITS _____ BRIDGE NO. _____ CONSTRUCTION DATE _____

GENERAL CONDITION OF BRIDGE: CHECK IF GOOD, FAIR, OR POOR, DESCRIBE
DEFECTS IF SERIOUS.

	GOOD	FAIR	POOR
SUPERSTRUCTURE	_____	_____	<u>X</u>
FLOOR	_____	_____	<u>X</u>
SUBSTRUCTURE	_____	_____	<u>X</u>

PAINT _____ BADLY CORRODED OR RUSTED
TYPE OF PROTECTION FOR DRAWBRIDGES (NOTE 9) _____

S26130

Notes:

1. In agreement with Federal-aid standards, a bridge is defined as a structure including supports erected over a depression or an obstruction, as water, highway, or railway, and having a track or passageway for carrying traffic or other moving loads, and having a length measured along the center of roadway of more than 20 feet between undercoping of abutments or spring lines of arches, or extreme ends of openings for multiple boxes and pipes, where the clear distance between openings is less than half of the smaller contiguous opening.

2. Show kind of crossing by checking descriptive item applicable. For multiple-span bridges give complete information on each span including approach spans. Indicate on leg sheet the odometer reading, position, and angle of skew of structure with respect to center line of road and by arrow the direction of stream flow.

3. Give information on the span over the highway only.

4. For span length use center to center of bearings, otherwise the clear opening. Skew bridges will be measured along center line of road. See Note 1.

5. Show general type such as: Trestle, Truss, Girder, I-Beam, Rigid Frame, Arch, Slab, Suspension, or Covered Bridge. See illustrations attached. Describe draw spans by classifications listed in Article X, Section 2 of Manual.

6. The length of a bridge structure is the over-all length measured along the line of survey stationing back to back of back-walls of abutments, if present, otherwise end to end of bridge floor, but in no case less than the total clear opening of the structure.

7. Give minimum lateral clearance. Where traffic lanes are separated by bridge numbers, show clearance width of each lane separately. Special conditions should be explained by notes.

8. In case of overhead bracing or arch construction, measurement shall be made to the lowest point above the road surface.

9. Use classification listed on RR crossing sheets. Form 4 HPS.

Remarks: _____

A rearrangement of the form similar to that shown on the attachment may be used to provide space for coding.

ROAD INVENTORY SHEET

Party Chief T. Landon
 Recorder W. WARFIELD
 Chairman B. HOOPER

LONG BEACH

Road No. Co. 211
 Name FLAG HARBOR BLVD
 Sheet No. 10F2
 Date 6-24-69
 County CALVERT

62-7
61-4


947-229



E ↑

	<u>ARBOR CIR</u>	041		
	CO 443	039		
		037		
		032		
			DR.	
			AP 146	H
			CO. 434	
	APT H	031		
	25° H	028		
	PC H	024		
	<u>CHERRY ST</u>			
	CO. AP 139438	023		
	H	021		
	<u>Douglas St. Pt. Rd</u>			
	CO. 442 12'E	017		
	H	012		10° ↑
	<u>EUCALYPTUS ST.</u>			
	CO. AP 140437	010		
	H	005		
	<u>Floral Cir</u>	004		
	CO 440			
		002	DR.	
			71	
	H	001	BIRCH	
		000		
			LONG CO.	

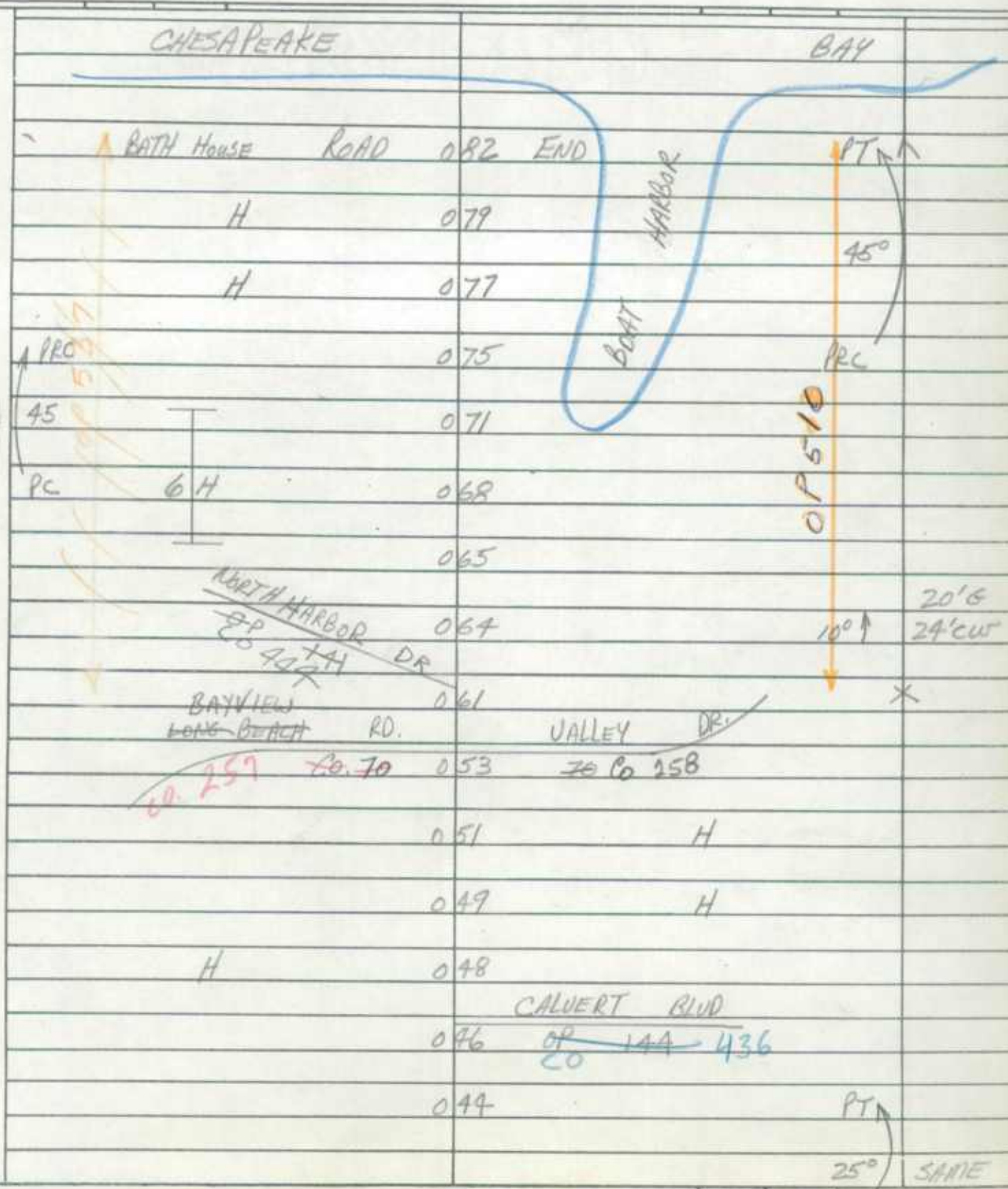
74-62
24' F
30' CW
20' S
2-2' ES AND
30' CW
↓




ROAD INVENTORY SHEET

Party Chief T. LANDON
 Recorder W. WARFIELD
 Chairman B. HOOPER

Road No. Co. 211
 Name FLAG HARBOR BLVD
 Sheet No. 20F2
 Date 6-24-69
 County CALVERT





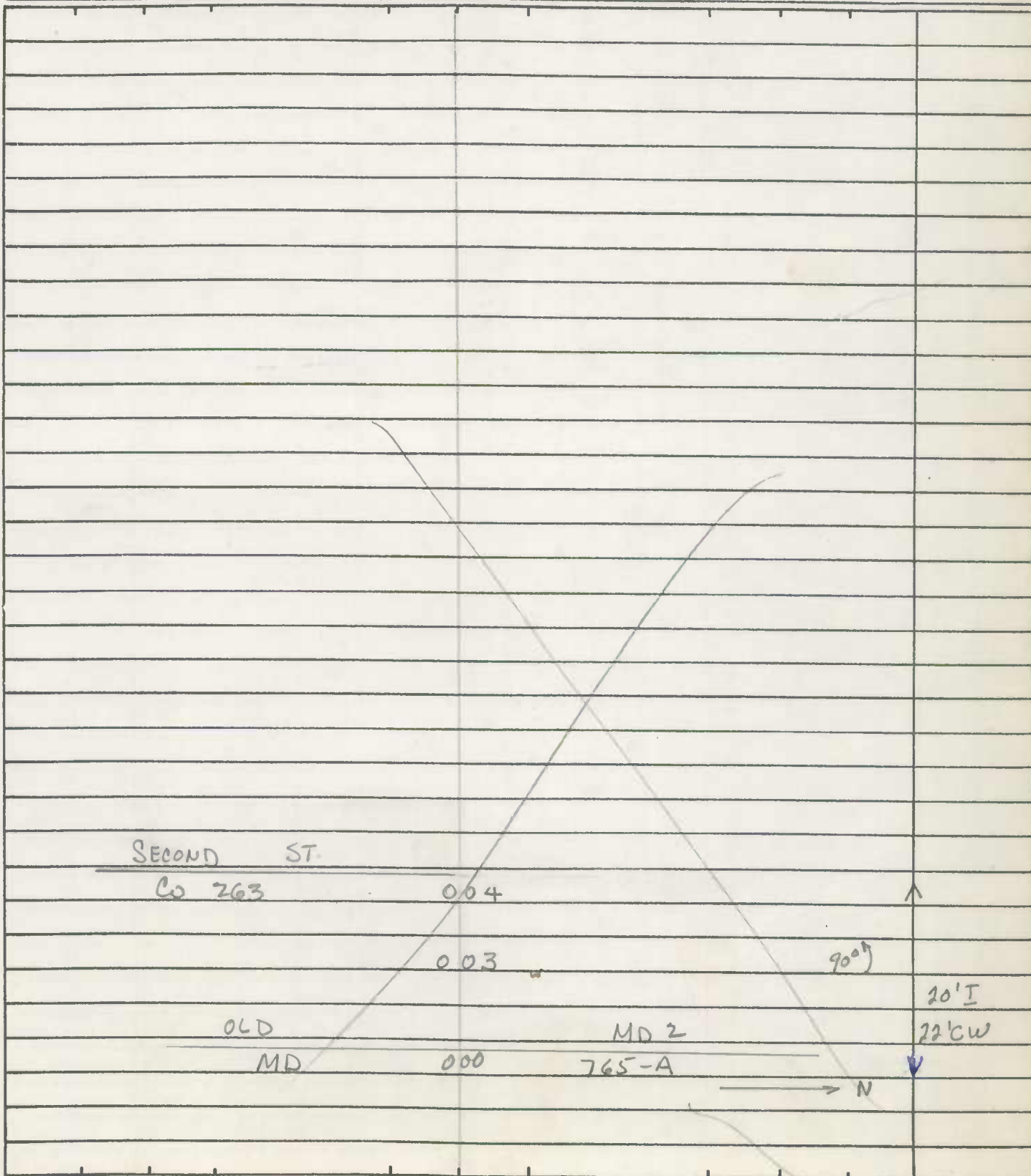
ROAD INVENTORY SHEET

Party Chief _____
Recorder _____
Helper _____

Road No. Co 223
Road Name FIRST ST
Sheet No. 1 OF 1
Date 6-10-69 REVISED 11-26-73
County CALVERT
State Coordinates 919-257

Map No. _____

PR. FRED.



90°

SECOND ST.

Co 263

004

003

OLD

MD

MD 2

765-A

000

20' I
22' CW

N

ROAD INVENTORY SHEET


Party Chief T. LANDON
 Recorder W. WARFIELD
 Chainman B. HOOKER

Road No. Co. 229
 Name SWAGGLERS PT. RD.
 Sheet No. 10F1
 Date 7-2-69
 County CALVERT
 77-96

63-27 COVE POINT

954.5-1886

ALL INFORMATION CONTAINED HEREIN IS UNCLASSIFIED			
	OP	0.27	194
		0.25	4-6-88
		0.20	150'
PT (35° PC		0.17	H
		0.14	H 20°
		0.12	H
		0.08	H
Solomons		ISLAND	RD
MD	0.00	2	
			71-3 16'G 20'CW 12'E 18'CW



MARYLAND STATE HIGHWAY ADMINISTRATION

ROAD INVENTORY SHEET MD 765-Y

Party Chief D. TAYLOR
 Recorder G. DAVIS
 Assistant _____
 Map No./Dir. T 13 / W
 State Coordinates 954-188

Road No. CO 229
 Road Name SWAGGERS POINT RD
 County CALVERT
 Date 4/6/88
 Sheet No. 1 OF 1

88-12
 0874
 (87-3)
 2nd
 91-100 A/T

TRAFFIC CONTROLS: STOP SIGN=SS,
 TRAFFIC LIGHT=T.L.,
 FLASHING RED BALL=F.R..

TRAFFIC RESTRICTIONS: A.M. PEAK,
 P.M. PEAK, A.M./P.M. PEAK, NO PARKING
 ANYTIME=N.P., COMM/IND. ACCESS=E

SYSTEM				TRAFFIC		LINE DIAGRAM						TRAFFIC			PAVEMENT DATA		
FED. AID.	FUNCT. CLASS.	HWY. SYS.	HPMS SAMPLE	PRKG. REST.	COMM/IND. ACCESS	CONTROL	COMM/IND. ACCESS	PRKG. REST.							CONTROL	COMM/IND. ACCESS	PRKG. REST.
									SEE NEW INV SR 93 GD. 6W 7-2-93								
									MD 765-Y								
									OP	0	4547	194					
									35°	0	27				16'G		
										0	13				20'CW		
										0	11		90°		20'I		
									90°								
									Pavement Plan								
									CO 767	0	04						
									MD 765						2-20'I		
										0	02				30'CW		
															5'CC		
															10'CB Plan		
									MD	0	00	2-4					

ROAD INVENTORY SHEET

Party Chief T. LANDON
Recorder W. WARFIELD
Helper REWRITTEN 9-22-77
CFM

Road No. CO 250
Road Name SKINNERS TURN RD
Sheet No. 3 OF 4
Date 5-21-69
County CALVERT
State Coordinates _____

Map No. _____

	SEE NEW INVENTORY		20'I
	97-28 CO		2-5' SHLD
	1/28/99	175	X 36' CW
	55/RB		
↑ PT	171	H	
	169		
H - 700'	168	H	
	167		
PC Boothhaven CO	165		
↑ PT	157	Smithbrook Ke CT	
		15" CMP 834	
H - 400'	154	H - 400'	
40°	150	H	
SAND PIT	149	H	
PRC	146		
	142	6 H 15" CMP	
	137	30°	
	132	EMERSON RD	
		CO 274 PC	
BINNACLE LA	127		
OP 544			
	126	PT	
	124	H 15" CMP 30°	
F - 900'	121	PC	
	111		SAME

MUNICIPAL COLLECTION



12'I

ROAD INVENTORY SHEET

Road No. CO 250
 Road Name SKINNERS TURN RD
 Sheet No. 4 OF 4
 Date 5-22-69
 County CALVERT
 State Coordinates _____

SEE NEW INVENTORY
 97-28 CO
 1/28/99
 SS/RB

OLD SECT. MD 2
 MD 765 I

SOLOMONS

ISLAND RD

MD

183

2

H

180

179

H

177

4 H

SAME

NUMERAL
 SECTION COLLECTED

ROAD INVENTORY SHEET

Party Chief T. LANDON
Recorder W. WARFIELD
Helper REWRITTEN 9-22-77
CFM

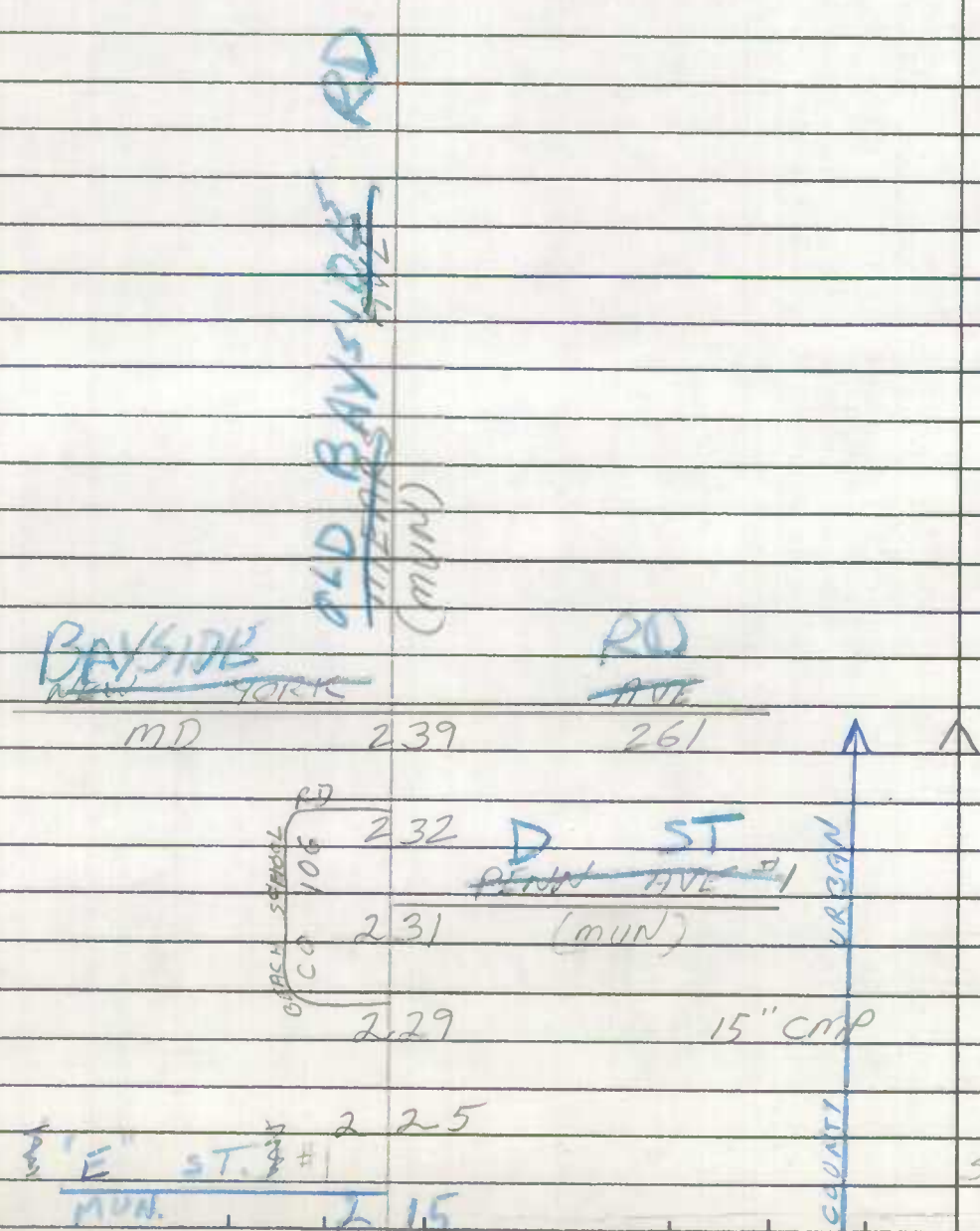
Road No. CO 252
Road Name OLD BAYSIDE RD
Sheet No. 3 OF 4
Date 5-27-69
County CALVERT
State Coordinates 34° 15' ST. #1

Map No. _____

PRC	213	(WASHINGTON AVE)	PRCA
	207	(76-3 ST) #1	15°
	205	(S. AVE)	15" CMP PC
	204	(S. AVE)	
PT 20° PC	198		
	190		
	185		10°
110°	179		URBAN
	177		PT
	173		55° 15" CMP
APRC 45° PC	167		PRC
	154		COUNTY
PT	149	CHESAPEAKE ↑ LIMITS	
	144	CHESAPEAKE ↑ BEACH	
	142		15" CMP
45° H	141		
H	138		
PC	135		
110°	127		SAME

ROAD INVENTORY SHEET

Road No. CO 252
 Road Name OLD BAYSIDE RD
 Sheet No. 4 OF 4
 Date 5-27-69
 County CALVERT
 State Coordinates _____



SAME

SHA 51.3-8
11-15-72

STATE HIGHWAY ADMINISTRATION OF MARYLAND

94-20
20/AM
11/3/95
00-3800
20000EX#4
SS/AR
2-14-01

ROAD INVENTORY SHEET

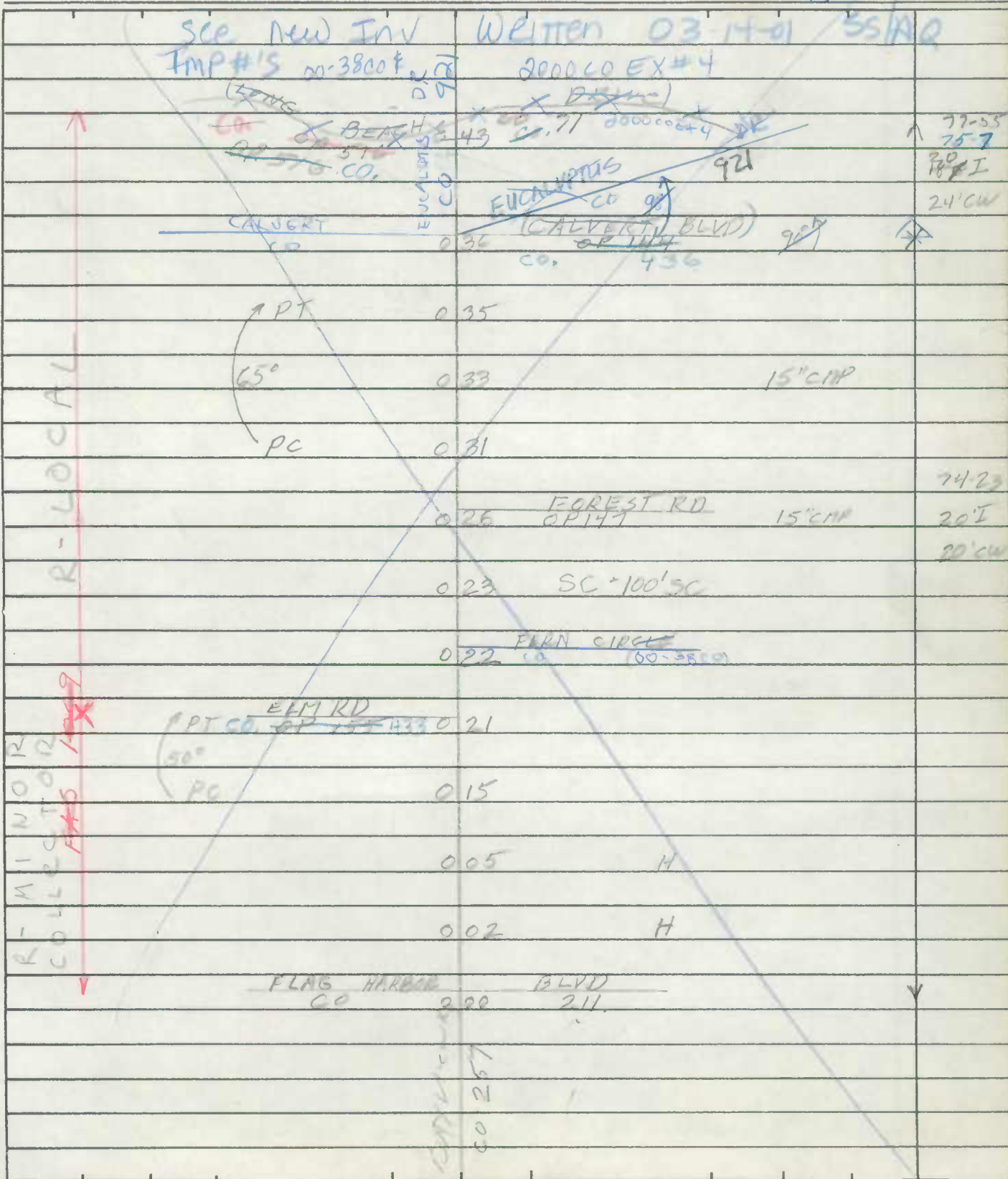
Party Chief T. LANDON
Recorder W. WARFIELD
Helper B. HOOPER

Road No. C025B
Road Name Valley Dr
Sheet No. 1 of 1
Date 6-19-69 Rev. 9-8-75
County CALVERT
State Coordinates 950-229

Map No. _____ LONG BEACH

91-94 AT

75-



ROAD INVENTORY SHEET

Party Chief W. DOMBROSKI
Recorder M. ZALENSKI
Helper _____

Road No. Co. 269
Road Name CENTRAL Village Dr.
Sheet No. 1 of 1
Date 2-4-75
County CALVERT
State Coordinates 921-262

Map No. Pr. FREDERICK
74-5

Stationing	Description	Notes	Remarks
	ROAD 0.16 END		↑
	ROAD END		
0.15	SHIRLEY WAY		↑
0.10	SHIRLEY WAY	598	15°)
0.09			
	7 H		
0.06	H		
	CENTRAL DRIVE		
0.05	Co. 270		30' G
	402		30' cw
0.00	BEACH Rd.		√



110°

MO
DARES

ROAD INVENTORY SHEET

Party Chief W. DOMBROSKI
Recorder M. ZALENSKI
Helper _____

Road No. Co. 270
Road Name CENTRAL Village Dr
Sheet No. 1 of 1
Date 2-4-75
County CALVERT
State Coordinates 921-262

BBREV. FR 5-16-83
Map No. Pr. FREDERICK

74-5 82-61

CENTRAL		VILLAGE DR	
CO.	0 28	269	
	0 20		90° ↗
ROAD END			
H	0 15		*
	SHIRLEY WAY		
	40 59.8	0 14	
		0 13	H
		0 12	H
		0 10	H
			PT ↑
			90°
			PC ↓
H	0 08		
H	0 05		24' G
			23' E SH
			36' CW
CENTRAL		Village DR	
Co.	0 00	269	Y

E
↑

SHA 51.3-8
11-15-72

STATE HIGHWAY ADMINISTRATION OF MARYLAND

REVISED
T.L. - FR

ROAD INVENTORY SHEET

DP 598 3/10/76

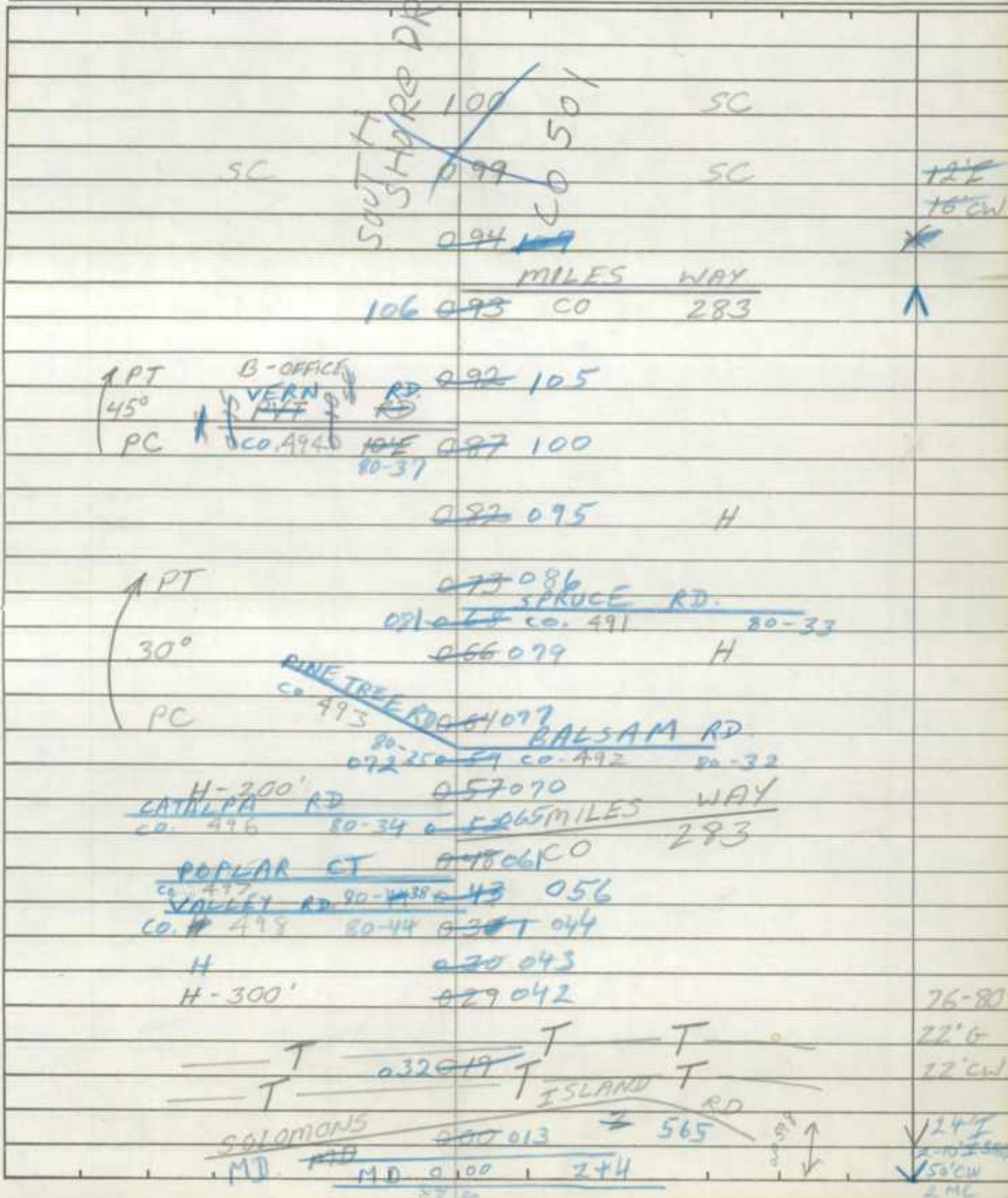
Party Chief T. LANDON
Recorder W. WARFIELD
Helper REWRITTEN 9-22-77
CFM

Road No. CO 282
Road Name WESTERN SHORES BLVD
Sheet No. 1 OF 2
Date 6-19-69 (12-2-74)
County CALVERT
State Coordinates 939-240

BB REV. 83
FR. 5-18

Map No. G-05

WESTERN SHORES
ESTATES



ROAD INVENTORY SHEET

Road No. CO 282
 Road Name _____
 Sheet No. 2 OF 2
 Date _____
 County _____
 State Coordinates _____

H	ROAD	140	END 15" CMP	N
1 PT		133		
85°				
PC		130		
			DOGWOOD DR	
		125	OP	130
		123		SC
↑90°		118		H
		116		H
H		114		H SC-50'
		107		
3 SC			BERRY LA	
		103	OP	130 546

129

SAME

SHA 51.3-8,
11-15-72

STATE HIGHWAY ADMINISTRATION OF MARYLAND

ROAD INVENTORY SHEET





MD 2J
~~OP 598~~ NT 85-73
3-4-86 JE MB

Party Chief T. Landon
Recorder W. Warfield
Helper _____
B.B. Rev. _____
F.R. 5-18-83 _____
Map No. AI-13 Western Shores Estates

Road No. Co. 282
Road Name WESTERN SHORES BLVD.
Sheet No. 2 of 2
Date 6-19-69 (12-2-74)
County CALVERT
State Coordinates 939-240

89-58

Rewritten 8-17-84 KJP

	SPRUCE RD. 0 81 Co. 491 (80-33)	
	0 79 H	
	0 77	
	BALSAM RD. 0 72 Co 492 (80-32)	
	H-200'	0 70
	CATALPA RD. Co. 496 (80-34)	0 65
	MILES WAY 0 61 Co.	
	POPLAR CT. Co. 497 (80-38)	0 56
	VALLEY RD. Co. 498 (80-44)	0 44
	H	0 43
	H-300'	0 42 (76-80)
	0 32	22' & 1/2 22' CW
	0 13	X 24' I 2-10' S SLD 50' CW 2 ML
	MD	0 00 2 & 1/4
	SEQUIRE D. R	

"SCOTT'S ST"

Co 297

ROAD INVENTORY SHEET


Party Chief T. LANDON
 Recorder W. WARFIELD
 Chainman R. DENTON

BREEZY POINT
BEACH

Road No. OP 31
 Name FALLAULT'S CORNER RD
 Sheet No. 10F1
 Date 5-28-69
 County CALVERT

937-286.5

BAYVIEW BLVD.		LANE	
OP CO.	027	26	303
	025		
	023		
SHERWOOD AVE.		3A	
OP CO.	021		330
	019		
	013	H	
	012	H	
	008		
RECKER RD.			
OP	33		006
BURGESS RD.			
CO. 328 OP	32		003
HARBOR MEADOW DR.			
CO. OP	302		000
MEADOW LANE		26	
CO.	OP	302	000




STATE OF

NEW YORK

STATE OF

NEW YORK



ROAD INVENTORY SHEET Co. 328

Party Chief T. Landon
Recorder W. Warfield
Helper K. Denton

Road No. OP 32
Road Name BURGESS Rd.
Sheet No. 1 of 1
Date 5/28/69
County Calvert
State Coordinates 937-287

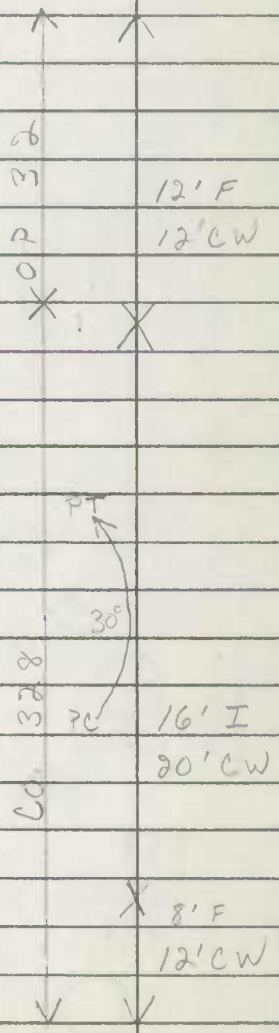
Map No. _____

H-13

Station	Notes	Remarks
0 28	End.	
0 21		
0 18	SC	12' F
0 16	DR. BAYVIEW BLVD. Co. 303	12' CW
0 12	H SHERWOOD AVE. Co. 330	
0 10		
0 08	3 H	16' I
0 07		20' CW
0 05	H	8' F
0 00	SCOTT'S ST. Co. 297	12' CW

S ↑

HARBOR Co.



ROAD INVENTORY SHEET

Party Chief T. LANDON
Recorder W. WARFIELD
Chainman _____

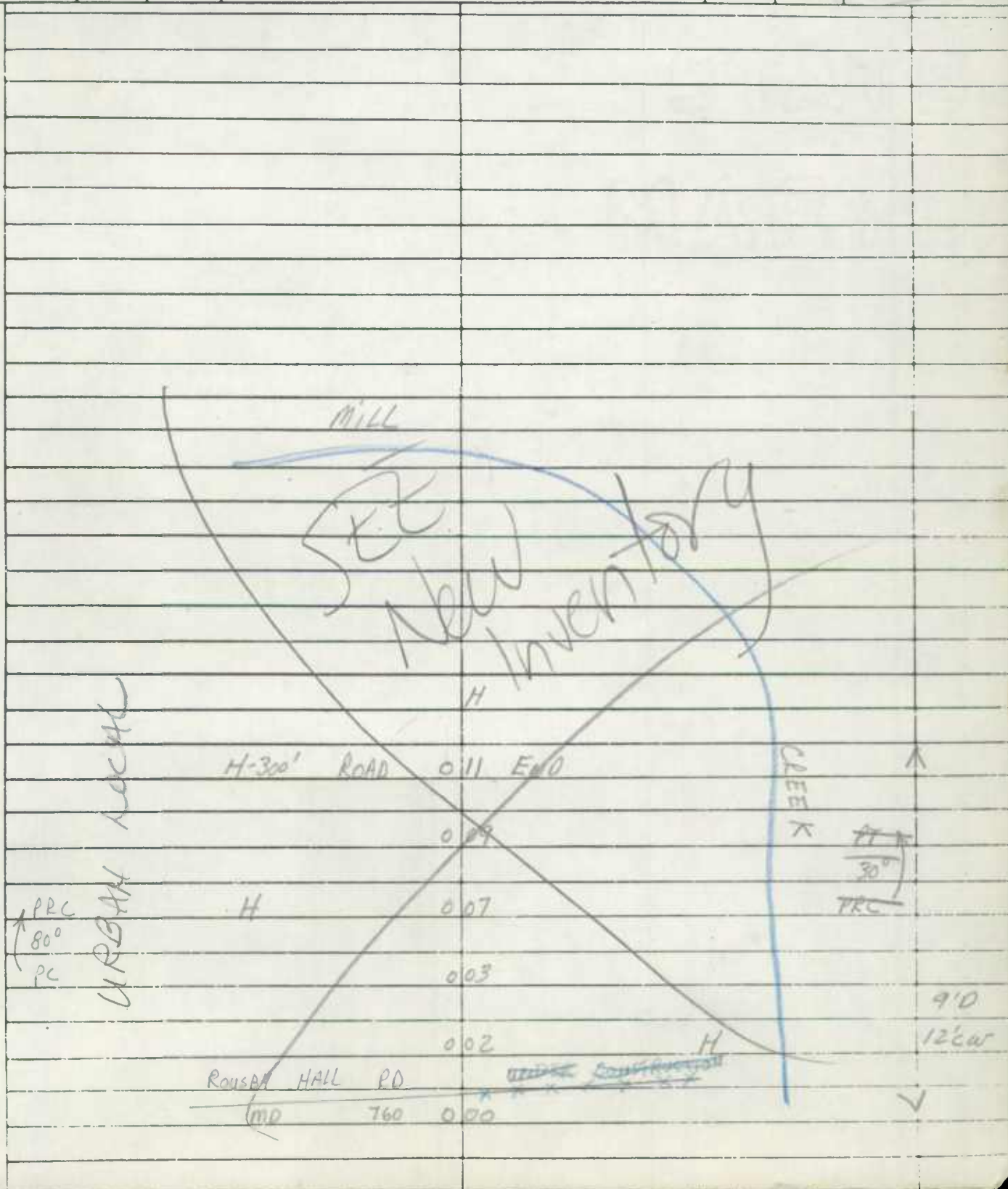
Solomons
Blow-up

Road No. SP 317
Name ROUSBY RD
Sheet No. 10F.1
Date 7-9-69
County CALVERT

MB
KC 6/6/77

958-179.5

77-14



11/1/20

11/1/20

11/1/20

[Faint, illegible handwriting on lined paper]

ROAD INVENTORY SHEET

OP 564


Party Chief F.R.
Recorder J.E.
Helper _____

Road No. CO 369
Road Name BIRCH DR
Sheet No. 1 of 1
Date 8-29-78
County CALVERT
State Coordinates 934-273

Map No. G05
4-10-80
FR JE
79-80

	<u>CO</u>	<u>067</u>	<u>369</u>	
	H	<u>065</u>		
$\nearrow 15^\circ$	H	<u>062</u>	H	20' E 30' W
		<u>060</u>		
		<u>056</u>		15°
		<u>050</u>		PT
		<u>040</u>		90° PC
		<u>026</u>		90° 24' E 30' W
	<u>ROAD</u>	<u>023</u>	<u>END</u>	
	H	<u>021</u>		
	H	<u>020</u>		PT
	<u>Birch Dr</u>			OP
	<u>CO. 563 369</u>	<u>016</u>		24' E 30' W
		<u>015</u>	12 H	45°
		<u>013</u>		
6 H		<u>011</u>		PC
		<u>002</u>		24' E 30' W
	<u>Wilson</u>		<u>RD</u>	
	<u>CO</u>	<u>000</u>	<u>36</u>	

NW
↑



SHA 51.3-8
11-15-72

STATE HIGHWAY ADMINISTRATION OF MARYLAND

ROAD INVENTORY SHEET

OP 564

Party Chief F.R.
Recorder J.H.
Helper _____

Road No. Co 369

Road Name BIRCH DR

Sheet No. 1 of 1

Date 8-29-78

County CALVERT

State Coordinates 934-272

Map No. G05

4-10-80

FR JC

179-50


2-13


9-78

			0.27	369		
			0.65			
			0.67			20 I
			0.60			30 I
			0.56			15
			0.55			25
			0.43			95
			0.26			90
			ROAD 0.23	END		50 E
			0.21			
			0.20			PT 0.18
			0.15			24 E
			0.12	12 H	45°	30' CW
			0.11			
			0.10			
			0.09			
			0.08			PC
			0.07			24 I
			0.06			30' CW
			0.05			
			0.04			
			0.03			
			0.02			
			0.01			
			0.00			

WILSON

0.00 = 6





ROAD INVENTORY SHEET

85 ex
OP 600 3-4-26 JC MB


Party Chief F. RHODES
Recorder J. EINOLF
Helper _____

Road No. Co 380
Road Name KETCH RD
Sheet No. 1 of 1
Date 8-28-78
County CALVERT
State Coordinates 902-245

Map No. 605 I-12
22-78

SEE NEW
INV. 89-154
GD/CG
2/28/90

W
↑



ROAD INVENTORY SHEET

00453

Party Chief T. LANDON
 Recorder W. WARFIELD
 Chainman _____

TRANSFER
 LETTER
 7-24-80

Road No. MD 765 B
 Name OLD SEC. MD 2
 Sheet No. 1 OF 1
 Date 4-29-69
 County CALVERT
924-245


GOS
 E-10
 MP. 18.53

SEE NEW INV.				
SOLOMONS ISLAND MD		RD 2		
PT	H	ROAD 226 022 END		
	H-300'	022 018		12" CMP
	H	019 015		
75°	GERMAN CHAPEL Co. 48	015 011	CHURCH (IGONE)	24' I IC-RT
		014 010		X 30' CW
PC	H	013 009	H	
	H	014 007	H	
FA	H	009 005		
Norm	H	017 003		
	H	005 001		
				24' I
PT	B. BARRER SHOP	004		5' ISH DR
	SPUR			18' H
70°	0.05/14'E	002		24' ESMP
				24' CW
PC		001		27' SLANES
	SOLOMONS ISLAND MD	000	RD 2	36' CW
				2 ML

LOCAL ROAD

ENT. INTER. CT.

SEE NEW INV.



MEMORANDUM

TO: [Faint text]

DATE: [Faint text]

[Faint, illegible handwritten text in the main body of the memorandum]

ROAD INVENTORY SHEET

MAP 10+9

Party Chief E. SCHUYLER
Recorder T. DOMBROSKI
Helper E. CONGER

Road No. Co. 473
Road Name GLEN FALLS RD
Sheet No. 1 OF 3
Date 5-13-70
County BALTIMORE DIST. 4

847-609

H	108		
H	105		
H	102		
H	087		
	085	H	
	078		30°
125°	072	H	
	071		30' CMP
SCHOOL 100'	060		
			+3090
	043		→ CBC 6'2.4'D. 20'W
			WOODS LA
H	02733		Co 8088
H	024		
I	014	H	
S H	009		
	002	CH	16'G
MD		30	26'CW
HOOVER	000	PIKE	✓

SW
↑

ROAD INVENTORY SHEET

Road No. 473
 Road Name GLEN FALLS RD
 Sheet No. 2 OF 2
 Date 5-13-70
 County BALTIMORE DIST 4

	215	CARROLL CO RD 258		
	212		PC	18'G 26'CW
		CARROLL Co	LINE	
		BALTIMORE Co	LINE	X
		↓	Boundary	
	H	179		
	H	171		
	H	164		
	H	161	CP 12 CHICK RD HILMER RD	
		156	H	
		154		
		150		
		146	DE.	
		130		
		129	H	25°
		128	PC	
		120		12' CMP 600' FARM
	H	110		
				SAME

CARROLL Co.
~~2529~~
 50486

I
 S H
 I

PT
 25°
 PC

ROAD INVENTORY SHEET


Lo 528 ✓

Party Chief T. Landon
 Recorder W. Warfield
 Chainman B. Hooper

CHESAPEAKE
 HEIGHTS

Road No. OP 61
 Name NORTH SHORE DR.
 Sheet No. 10F1
 Date 6-9-69
 County CALVERT

935-268



ROAD INVENTORY SHEET

Party Chief B.B
 Recorder R.M
 Assistant _____
 Map No./Dir. H-13/S
 State Coordinates 933-303

Road No. 6623
 Road Name 9TH ST
 County CALVERT
 Date 3-6-85
 Sheet No. 1 OF 1

84-2
 08-31 3-31-85
 08-31 06-31

TRAFFIC CONTROLS: STOP SIGN=SS,
 TRAFFIC LIGHT=L.,
 FLASHING RED BALL=F.R.

TRAFFIC CODES
 PARKING RESTRICTIONS: A.M. PEAK,
 P.M. PEAK, A.M./P.M. PEAK, NO PARKING
 ANYTIME=N.P., COMM/IND. ACCESS=E

SYSTEM				TRAFFIC		LINE DIAGRAM						TRAFFIC			PAVEMENT DATA							
FED. AID.	FUNGT. CLASS.	HWY. SYS.	HPMS SAMPLE	PRKG. REST.	COMM/IND. ACCESS	CONTROL	COMM/IND. ACCESS	PRKG. REST.				CONTROL	COMM/IND. ACCESS	PRKG. REST.								
						<p>SEE NEW INV. BB TM 88-35</p> <p style="text-align: center; font-size: 2em;">X</p> <p style="text-align: center;">IMPASSIBLE 20015 END</p> <p style="text-align: center;">SUMMER CITY BLVD. 66 00 27</p>																

20' F

92-18
AL/JS
2/19/83
85-ex 2

ROAD INVENTORY SHEET

~~20709~~

90EX5
AL-JK
3-8-91

Party Chief VE
Recorder MR
Assistant _____
Map No./Dir. H 13 / SW
State Coordinates 918-318

Road No. OP 606
Road Name WOODLAND WAY North
County CALVERT
Date 3-3-86
Sheet No. 1 OF 1

87-4

TRAFFIC CONTROLS: STOP SIGN=SS,
TRAFFIC LIGHT=T.L.,
FLASHING RED BALL=F.R.

TRAFFIC RESTRICTIONS: A.M. PEAK,
P.M. PEAK, A.M./P.M. PEAK, NO PARKING
ANYTIME=N.P., COMM/IND. ACCESS=E

SYSTEM				TRAFFIC		LINE DIAGRAM						TRAFFIC			PAVEMENT DATA				
FED. AID.	FUNCT. CLASS.	HWY. SYS.	HRMS. SAMPLE	PRVG. REST.	COM/IND. ACCESS	CONTROL	COM/IND. ACCESS	PRVG. REST.					CONTROL	COM/IND. ACCESS	PRVG. REST.				
									<p><i>Handwritten notes:</i></p> <p>CL 0467 Sac</p> <p>500</p> <p>WOODLAND WAY</p> <p>CHESAPEAKE BEACH RD</p> <p>MD 0 00 33 260</p> <p>0 29</p> <p>0 25</p> <p>0 17</p> <p>(Amber War)</p> <p>0 12 00 92-19</p> <p>CUL 0 00 SAC DIE</p>										

34'I

20' 25'

34'I

20'I

MARYLAND STATE HIGHWAY ADMINISTRATION

ROAD INVENTORY SHEET

MD 2 K

Party Chief DOUG TAYLOR
 Recorder GARY DAVIS
 Assistant _____
 Map No./Dir. I 13 / W
 State Coordinates 940 - 233

Road No. CO 735
 Road Name LANCASTER DR
 County CALVERT
 Date 3/31/88
 Sheet No. 1 OF 1

(87-9)

SYSTEM				TRAFFIC			LINE DIAGRAM						TRAFFIC				PAVEMENT DATA		
FED. AID.	FUNCT. CLASS.	HWY. SYS.	HPMS SAMPLE	PRKG. REST.	COM/IND. ACCESS									CONTROL	COM/IND. ACCESS	PRKG. REST.			
						SEE		NEW		INV.									
						GD	GW												
						7-8-93													
						SR93													
								DE											
						CUL	0 25	SAC											
								CHESLEY CT											
							0 16	CO 736	(87-10)										
							0 08			40°									
							0 03	MD 2C											
							0 00												
						MD		2+4											

TRAFFIC CONTROLS: STOP SIGN=S.S.,
 TRAFFIC LIGHT=T.L.,
 FLASHING RED BALL=F.R.

TRAFFIC CODES
 PARKING RESTRICTIONS: A.M. PEAK,
 P.M. PEAK, A.M./P.M. PEAK, NO PARKING
 ANYTIME=N.P., COMM/IND. ACCESS=E

20' I
 30' CW

SHA 51.3 - 8 Revised 4.83

MARYLAND STATE HIGHWAY ADMINISTRATION

ROAD INVENTORY SHEET (PATUXENT Point PKWY)

Party Chief BB
 Recorder TM
 Assistant _____
 Map No./Dir. J-13 / W
 State Coordinates 954-188

Road No. Co 767
 Road Name (Patuxent PKWY)
 County CALVERT
 Date 3-30-89
 Sheet No. 1 OF _____

88-12
 A/T
 90-EX1
 AL-JK
 3-7-91

SYSTEM				TRAFFIC		LINE DIAGRAM	TRAFFIC			PAVEMENT DATA	
FED. AID.	FUNCT. CLASS.	HWY. SYS.	HPMS SAMPLE	PRKG. REST.	COM/IND. ACCESS		CONTROL	COM/IND. ACCESS	PRKG. REST.		
											20'I ZUML
											* 20'I Jc-CM 16' GRASS MED ZUML
											* 2-20' I "J" C-C 16' GR MED ZUML
											* 2-20' I "J" C-C IN 16' GR MED ZUML
											2-20' I "J" C-C IN 16' GR MED ZUML

TRAFFIC CONTROLS: STOP SIGN=S.S.,
 TRAFFIC LIGHT=T.L.,
 FLASHING RED BALL=F.R.

PARKING RESTRICTIONS: A.M. PEAK,
 P.M. PEAK, A.M./P.M. PEAK, NO PARKING
 ANYTIME=N.P., COM/IND. ACCESS=E

97-340
1/27/97
SS/RS

ROAD INVENTORY SHEET OP 737

92-10
94-30
97-35,34
2-18-98
BB/HT

Party Chief AL
Recorder JS
Assistant _____
Map No./Dir. I 13 / W
State Coordinates 930-274

Road No. Co 885
Road Name Queensberry Dr
County Calvert
Date 2/18/93
Sheet No. 1 OF 1

TRAFFIC CONTROLS: STOP SIGN=SS,
TRAFFIC LIGHT=T.L.,
FLASHING RED BALL=F.R.

TRAFFIC CONTROLS:
P.M. PEAK, A.M./P.M. PEAK, NO PARKING
ANYTIME=N.P., COMM/IND. ACCESS=E

SYSTEM				TRAFFIC		LINE DIAGRAM	TRAFFIC			PAVEMENT DATA
FED. AID.	FUNCT. CLASS.	HWY. SYS.	HPMS SAMPLE	PRKG. REST.	COMM/IND. ACCESS		CONTROL	COMM/IND. ACCESS	PRKG. REST.	
						<p>0 53</p> <p>PC <u>BIRDWELL UNIT Food 0 51 end</u></p> <p><u>CO 1037</u> 0 40</p> <p>PT 30°</p> <p>PC 0 29</p> <p>PC 0 25</p> <p>(<u>Abbay Ln</u>) <u>Op 738</u> 0 19 <u>CO 886</u></p> <p>See New INVENTORY WRITTEN 2-20-02 2001 CO EX #2</p> <p>PT 40°</p> <p>PC 0 09</p> <p>PC 0 041</p> <p>0 03</p> <p><u>Emmanuel Church Rd</u> <u>CO</u> 0 00 <u>35</u></p>				
										<p>24' I</p> <p>24' ML</p> <p>2-14' I</p> <p>8' y-med 2' uml J-c-c out</p>

NON FIA
RURAL LOCAL

OP 737

CO

SS

(94-7)
200000EV#4
SS/AO
3-14-01

ROAD INVENTORY SHEET

Party Chief Balzanwa
Recorder HATTEN
Assistant _____
Map No./Dir. J13 / S
State Coordinates 948-228

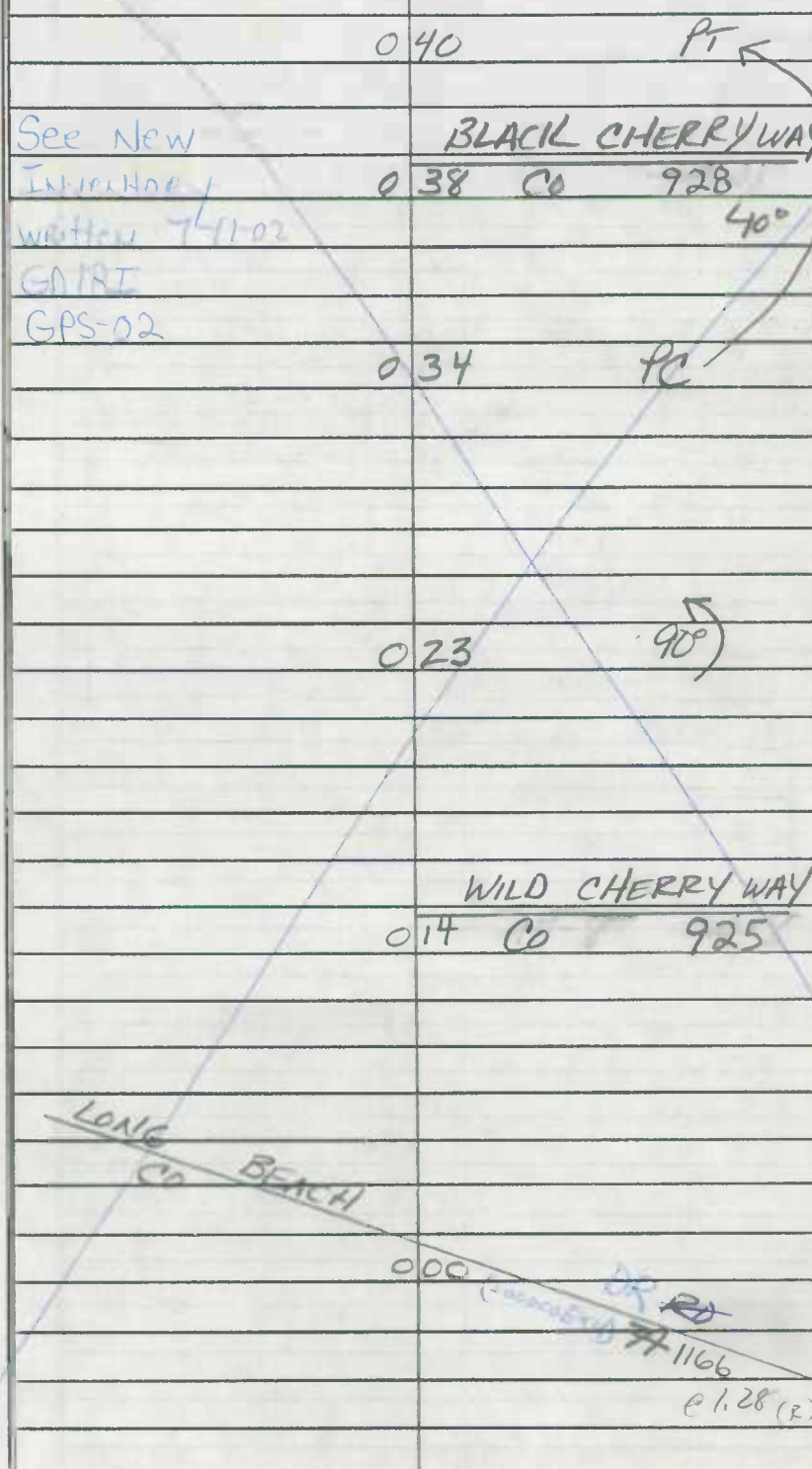
Road No. Co 924
Road Name Hillside Rd
County Calvert
Date 1/3/95
Sheet No. _____ OF 2

TRAFFIC CONTROLS: STOP SIGN=SS,
TRAFFIC LIGHT=T.L.,
FLASHING RED BALL=F.R.

TRAFFIC CODES

PARKING RESTRICTIONS: A.M. PEAK,
P.M. PEAK, A.M./P.M. PEAK, NO PARKING
ANYTIME=N.P., COMM/IND. ACCESS=E

SYSTEM				TRAFFIC		LINE DIAGRAM				TRAFFIC		PAVEMENT DATA
FED. AID.	FUNCT. CLASS.	HWY. SYS.	HPMS SAMPLE	PRKG. REST.	COMM/IND. ACCESS	CONTROL	COMM/IND. ACCESS	PRKG. REST.	PRKG. REST.			



20'I
2UML

X

24'I
2UML

SS

@ 1.28 (R)

SYSTEM				TRAFFIC		LINE DIAGRAM	TRAFFIC			PAVEMENT DATA
FED. AID.	FUNGT. CLASS.	HWY. SYS.	HPMS SAMPLE	PRKG. REST.	COM/IND ACCESS		CONTROL	COM/IND ACCESS	PRKG. REST.	

HILLSIDE RD
924

HILLSIDE RD

071 CO 924
@ 165

WAY

315°

MORELLO WAY

067 CO 927

HILLSIDE RD

066 PC

ONE

RD 924
065
@ .71

MARASCHINO CT

049 CO 926

18 I
JC-LT
1 UML

X

20' I
2 UML

MASTER FILE CODE SHEET

BEGIN CARD ONE

now on 10/15

1 2	3 4	5 6 7 8 9 10 11 12	13	14 15 16 17 18	19	20 21 22
3 1	0 6	C 0 2 0 0 2		0 0 0 1 4	1	
JURISDICTION	COUNTY	PREFIX NUMBER SUFFIX	DIRECTION	INTRACOUNTY MILEPOST	MAINLINE	MUNICIPAL NUMBER

ROUTE NUMBER

23 24 25 26 27	28 29 30	31 32 33 34 35 36 37 38	39
0 0 0 1 4			
INTRASTATE MILEPOST	CONTROL SECTION	PREFIX NUMBER SUFFIX	DIRECTION

CROSS REFERENCE ROUTE NUMBER

40 41 42 43 44 45 46 47 48 49 50 51 52 53 54 55 56 57 58 59 60
M 1 0 0 3 2 S Y K E S V I L L E R D
MILE POST DESCRIPTION

61 62 63 64 65 66 67 68 69 70 71 72 73 74 75 76 77 78	79	80
S 0 F W E S T M I N S T E R	1	1
MILEPOST DESCRIPTION CONTINUED	CARD CODE	FILE CODE

END CARD ONE

BEGIN CARD TWO
COLUMNS 1 - 22 DUPLICATE FROM CARD ONE

BEGIN CARD TWO

COORDINATES		
23 24 25 26 27 28	29 30 31 32 33	34 35 36
X - EASTING	Y - NORTHING	MAP INDICATION

37 38 39 40 41 42 43 44 45 46 47 48 49 50 51
ROAD NAME

52 53 54 55 56 57 58 59 60 61 62 63 64 65 66
ROAD NAME CONTINUED

REVISIONS:

67 68	69 70 71 72 73	74 75 76 77 78	79	80
REASON	ENDING MILEPOST	EQUALITY MILEPOST	2	1
			CARD CODE	FILE CODE

END CARD TWO

THE UNIVERSITY OF CHICAGO

PHYSICS DEPARTMENT

PHYSICS 309 (SPECIAL TOPICS)

LECTURE NOTES

BY [Name]

1960

ROAD INVENTORY SHEET

Party Chief _____
Recorder _____
Assistant _____
Map No./Dir. E131 N
State Coordinates 918-259

Road No. G 9000
Road Name WEST SERVICE RD (proposed)
County CALVERT
Date 10-20-92
Sheet No. 1 OF 1

SYSTEM				TRAFFIC		LINE DIAGRAM						TRAFFIC			PAVEMENT DATA						
FED. AID.	FUNCT. CLASS.	HWY. SYS.	HPMS SAMPLE	PRKG. REST.	COM/IND. ACCESS	CONTROL	COM/IND. ACCESS	PRKG. REST.	CONTROL	COM/IND. ACCESS	PRKG. REST.	CONTROL	COM/IND. ACCESS	PRKG. REST.	CONTROL	COM/IND. ACCESS	PRKG. REST.	CONTROL	COM/IND. ACCESS	PRKG. REST.	

FROM MD 231 (S 50)
TO G 244 (P. 231)
000-060
MUNAL MINDON
COLLECTOR
TO THE MILEAGE 0.50

TRAFFIC CONTROLS: STOP SIGN=SS,
TRAFFIC LIGHT=T.L.,
FLASHING RED BALL=F.R.

TRAFFIC CODES
PARKING RESTRICTIONS: A.M. PEAK,
P.M. PEAK, A.M./P.M. PEAK, NO PARKING
ANYTIME=N.P., COM/IND. ACCESS=E

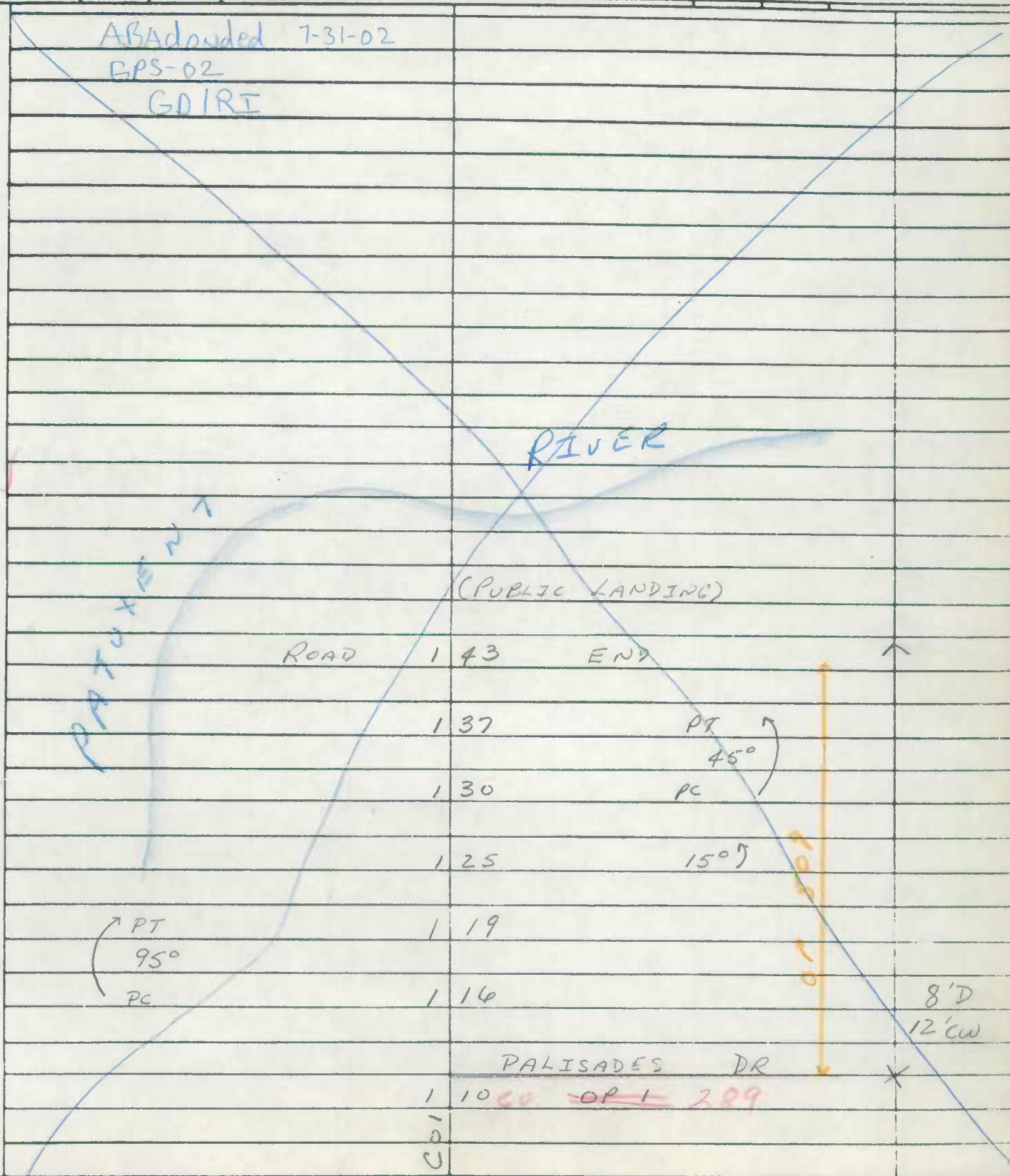
ROAD INVENTORY SHEET


Party Chief T Landon
 Recorder W. WARFIELD
 Chairman R DENTON

890-332
 11-40

5-13

Road No. OP 509
 Name LYONS CR. RD
 Sheet No. 2 OF 2
 Date 5-20-69
 County CAVERT
 CO 1 BACK





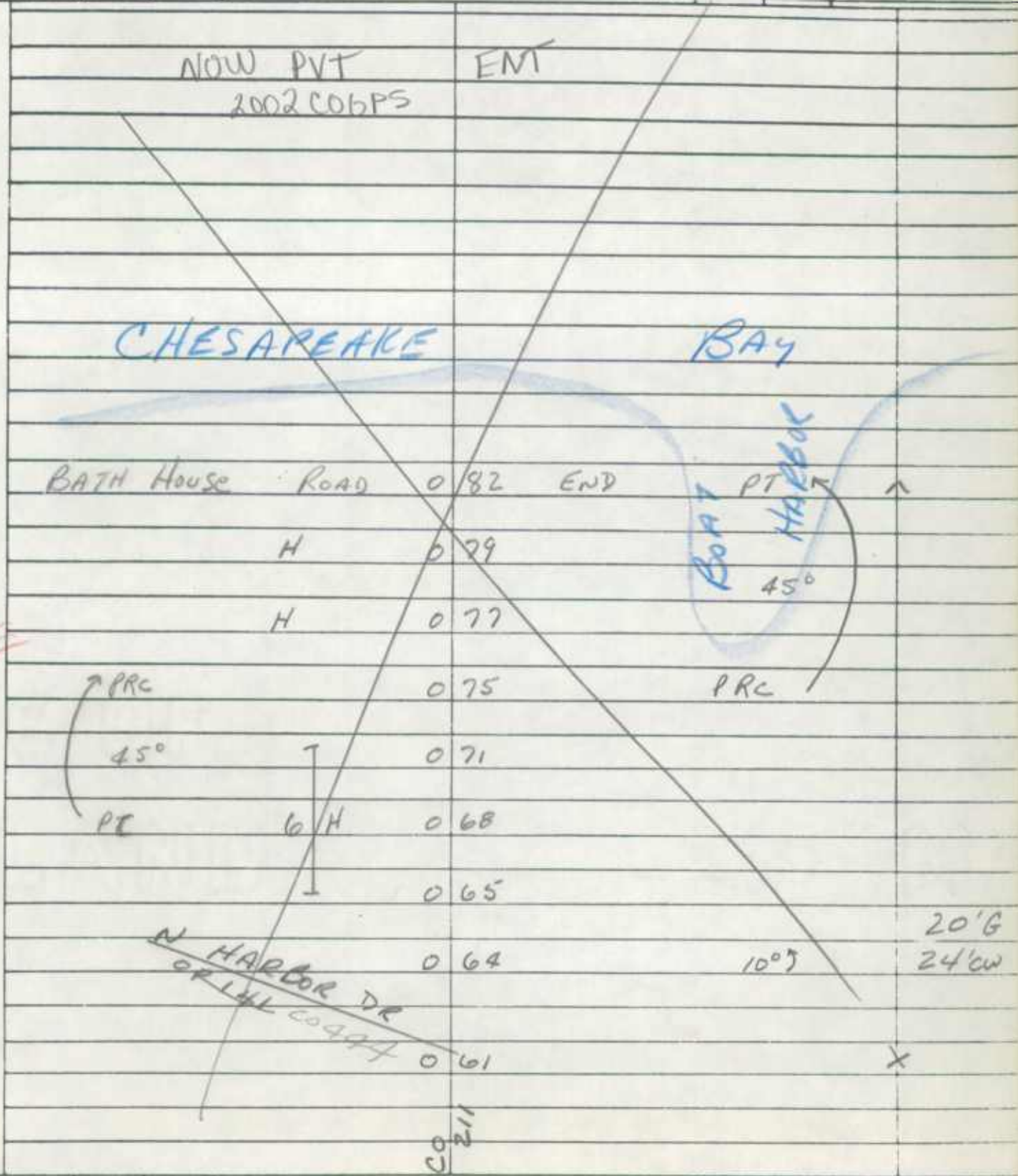
ROAD INVENTORY SHEET


Party Chief T. LANDON
 Recorder W. WARFIELD
 Chairman B. HOOPER

947-229
 605
 LONG BEACH

Road No. OP 510
 Name FLAG HARBOR BLVD
 Sheet No. 2 OF 2
 Date 6-24-69
 County CAJON
CO 211 BACK

5-13





ROAD INVENTORY SHEET

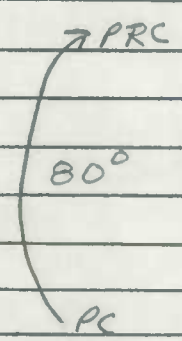
Party Chief T. LONDON
 Recorder (W) WARFIELD
 Chairman B. HOOPER

943-233
 605

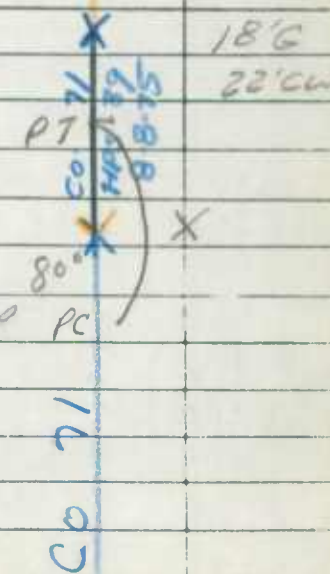
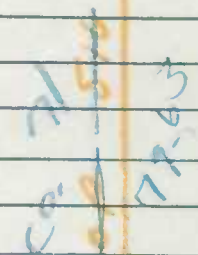

3-13


953-227
 ↑
 Road No. OP 516
 Name LONG BEACH RD
 Sheet No. 2 OF 5
 Date 6-24-69
 County CAIVERT

Station	Description	Notes
203	LOGUST RD	
201		
200		PRC
198	FIR RD	H
196	OP 149	
191	POPLAR RD	
189		3 SC
188		
187	PROPOSED EVER GREEN RD	20°
182		
179		
176		
172		
164		15" CMP PC
155		H
136		H



C 10°





ROAD INVENTORY SHEET

Party Chief T.L
 Recorder W.W
 Chairman B.H

Road No. OP 516
 Name LONG BEACH DR
 Sheet No. 3 OF 5
 Date 6-24-69
 County CAVERT

CHESAPEAKE BAY

		232	
85°	B. OFFICE & H	231	X
	BAYSIDE RD		
PC	OP 153	229	X
	H	227	H
			<u>BAY VIEW RD</u>
		226	OP 154
	H	225	H
	H	224	H
	H	222	H
	<u>HICKORY RD</u>		
120°	OP 153	221	X
		220	H
		219	H
			<u>HILL RD</u>
	H	218	OP 152 30°
	H	216	H
	<u>PROPOSED</u>		
		214	
	<u>SOUTH HARBOR DR</u>	208	
25°	OP 151	205	
prec			prec
			70°
			SAME

OP 516

X

X


X

CO. 71
1000
75-63

15" CMP

prec

70°



ROAD INVENTORY SHEET

Party Chief T.L
 Recorder W.W
 Chairman B.H

953-227
 3-13

Road No. OP 516
 Name LONG BEACH DR
 Sheet No. 4 of 5
 Date 6-24-69
 County CAIVERT

			BAYBERRY RD	
	2	62	OP 162	
	2	60	H	
			BEECH RD	
	2	58	OP 161 674	
	2	55	H	
	2	54	H	
			WALNUT RD	
	2	53	OP 161	
	2	52	H	
	2	51	H	
			CEDAR RD	
	2	49	OP 160 173	
	2	48		
			3 H	
	2	46		
			CYPRESS RD C.W.	
	2	45	OP 160	
	2	44	H	
	2	41	H - H - 50'	
	2	40		
			3 H	
	2	38		SAME


BAY


STE


CHESAPEAKE


516


OP











ROAD INVENTORY SHEET

Party Chief T.L.
 Recorder W.W.
 Chairman B.A.

923-230
G05

Road No. OP532
 Name CRANE RD
 Sheet No. 2 of 2
 Date 6-12-69
 County CAIVERT

BATTLE CREEK

H RD 166 END

H 164

135 F

134 TH 90° 10 F 14' CW

90° 124 X

118 P1 45°

112 PC 14' E

TH 107 20' CW


090 X

075

065 15" CMP 50°

OP532

79104



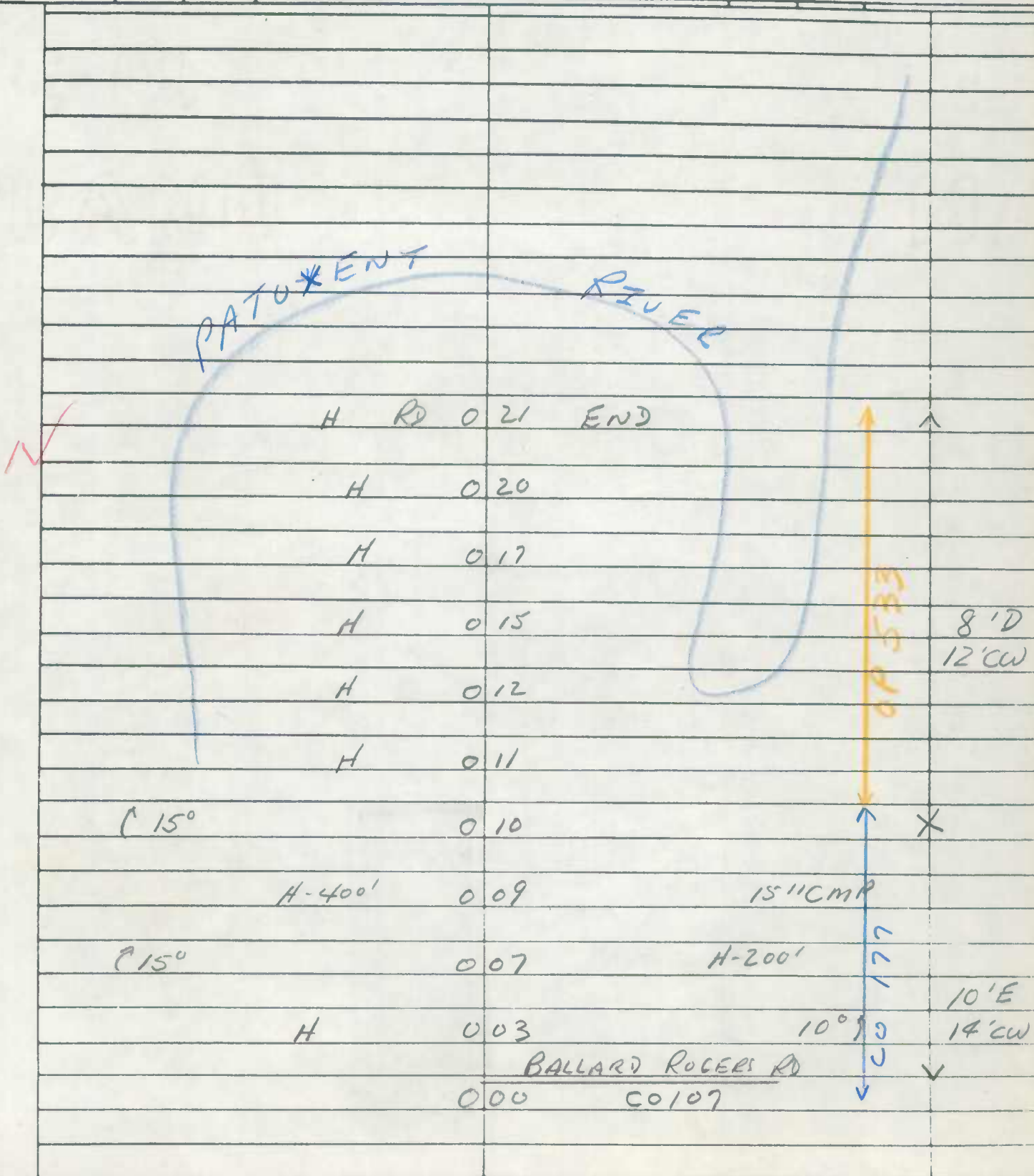
ROAD INVENTORY SHEET

Party Chief T. L.
 Recorder W. W.
 Chairman B. A.

928-210
G05

Road No. OP533
 Name PENKERT RD
 Sheet No. 10F1
 Date 6-17-69
 County CAVERT

3-13
BROOMES ISLAND



Faint, illegible text at the top of the page, possibly bleed-through from the reverse side.

Main body of the document containing a large table with multiple columns and rows, mostly blank or containing very faint text.



ROAD INVENTORY SHEET

Party Chief T.L.
 Recorder W.W.
 Chairman B.H.

962-189

J-13

Road No. OP 535
 Name SOUNDINGS RD
 Sheet No. 1 OF 1
 Date 7-2-69
 County CALVERT

COVE POINT

Rev 3-10-76 T.L. F.R.

Station	Description	Notes	Offset
0 90	SC RD	END	
0 87	H	H-300'	16' F 20' CW
0 84		15" CMP	
0 66			
0 63		40°)	
0 58			
0 54			
0 41		15')	
0 36			
0 32		PTN	
0 29		150°) PRC	16' F 20' CW (72-9)
0 23			
0 16		20°)	12' F 16' CW
0 06		15" CMP	
0 00	CO	123	

MILL

CREEK

↪ 30°


↪ 40°

↪ 10°

↪ PRC
85°
PC



S



ROAD INVENTORY SHEET

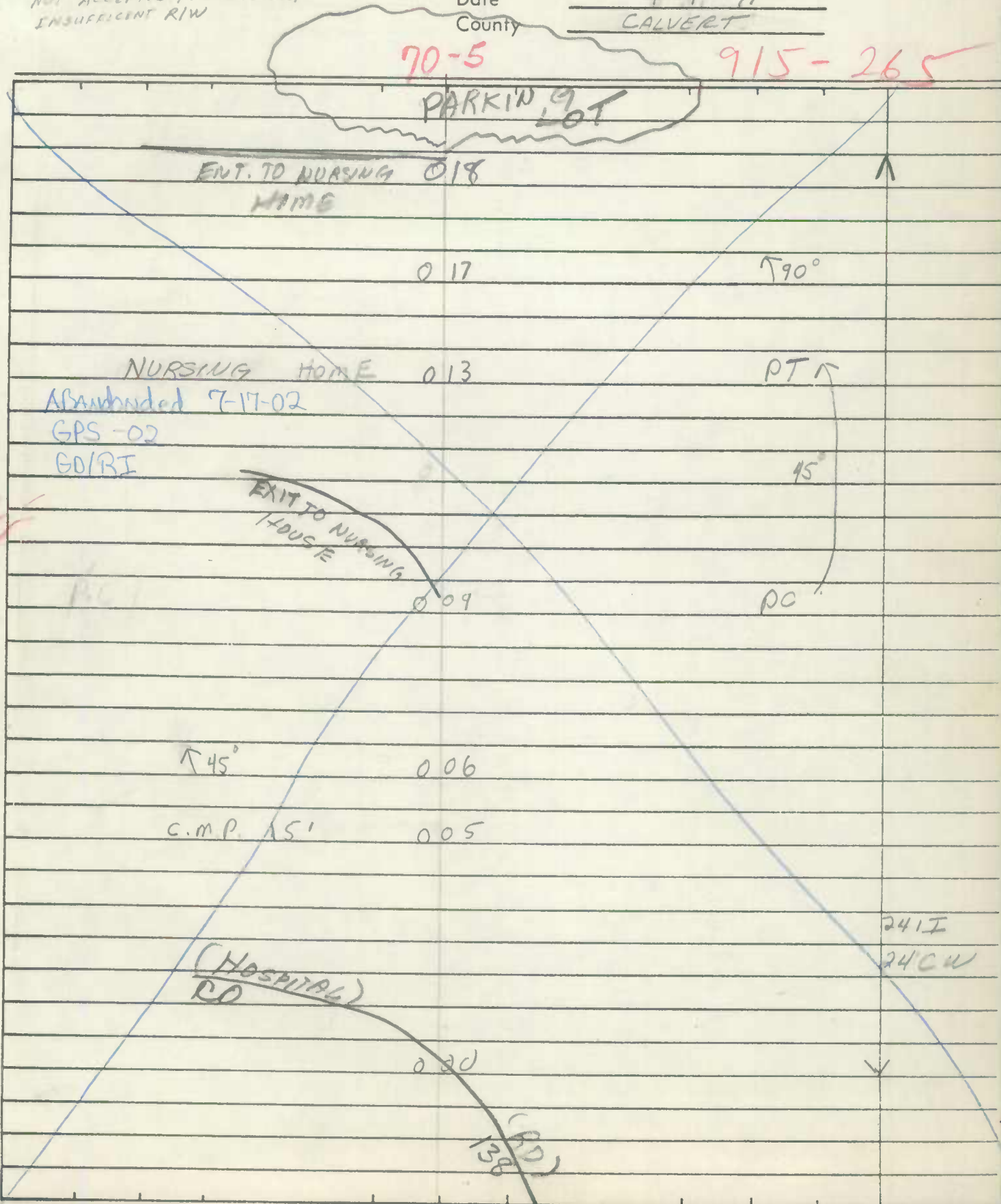
Party Chief E. SCHUYLER
Recorder W. STAPLES
Helper _____

Road No. 0P542
Road Name (NURSING HOME RD)
Sheet No. 1 OF 1
Date 4-1-71
County CALVERT

NOT ACCEPTED FOR COMAINS,
INSUFFICIENT RIW

70-5

915-265



MARYLAND STATE HIGHWAY ADMINISTRATION

ROAD INVENTORY SHEET OP 649

Party Chief DOUG TAYLOR
 Recorder GARY DAVIS
 Assistant _____
 Map No./Dir. J 13 / W
 State Coordinates 223 - 953

Road No. MD 765 K
 Road Name _____
 County CALVERT
 Date 4 / 57 88
 Sheet No. 1 OF 1


(87-3)

TRAFFIC CONTROLS: STOP SIGN=S.S.
 TRAFFIC LIGHT=T.L.,
 FLASHING RED BALL=F.R.

TRAFFIC CODES

PARKING RESTRICTIONS: A.M. PEAK,
 P.M. PEAK, A.M./P.M. PEAK, NO PARKING
 ANYTIME=N.P., COMM/IND. ACCESS=E

SYSTEM				TRAFFIC			TRAFFIC			PAVEMENT DATA
FED. AID.	FUNCT. CLASS.	HWY. SYS.	HPMS SAMPLE	PRKG. REST.	COMM/IND. ACCESS	CONTROL	COMM/IND. ACCESS	PRKG. REST.		
LINE DIAGRAM										
ROAD END										
0.76										
MD 765 - M 0.65										
PT 0.57										
50° 0.52 ↑										
PC 0.46										
0.30 30° ↙										
0.21 45° ↘										
45° 0.15 ↓										
0.10 ↓										
0.06 45° ↗										
0.00 ↓										
GATE										
FLAG PONDS NATURE PARK										
20' I 30' CW										
10' E 12' CW										
12' D 14' CW										



MARYLAND STATE HIGHWAY ADMINISTRATION

ROAD INVENTORY SHEET

Party Chief BB
 Recorder MG
 Assistant _____
 Map No./Dir. I-13 / 5
 State Coordinates 921-281

Road No. op 795
 Road Name Peveril Ct
 County Calvert
 Date 1-22-97
 Sheet No. 1 OF 1

SYSTEM		TRAFFIC		LINE DIAGRAM	TRAFFIC		PAVEMENT DATA
FUNCT CLASS	HWY SYS	REG. REST.	CONVND ACCESS		CONTROL	CONVND ACCESS	
<div data-bbox="66 553 165 1010" style="float: left; border: 1px solid black; padding: 5px;"> TRAFFIC CONTROLS: STOP SIGN-SS, TRAFFIC LIGHT-T.L., FLASHING RED BALL-F.R. </div> <div data-bbox="66 1202 165 1798" style="float: left; border: 1px solid black; padding: 5px; margin-top: 20px;"> PARKING RESTRICTIONS: A.M. PEAK, P.M. PEAK, A.M./P.M. PEAK, NO PARKING ANYTIME-N.P., COMMA/IND. ACCESS-E </div> <div data-bbox="223 1085 272 1521" style="float: left; margin-left: 10px;"> RURAL LOCAL </div> <div style="clear: both;"></div> <div style="text-align: center; margin-top: 10px;"> <p>(Peveril Ct) op 795</p> <p>(Peveril Ct) 0 12 op 795 PT ↑</p> <p>270°</p> <p>10' (Peveril Ct) 575</p> <p>006 PC</p> <p>005 90° ↘</p> <p>Lady Anne's Way OP 788 1063 000 OP 788 0.29</p> </div> <div style="float: right; margin-right: 10px;"> <p>14' I JC-L+</p> <p>X</p> <p>20' I 20 ML</p> <p>√</p> </div>							

Built under Access Permit # C-6576-97
Currently under Negotiation to be Transferred
to Calvert Co.

UNION

98-257
1/25/99
SS/CB

MARYLAND STATE HIGHWAY ADMINISTRATION

ROAD INVENTORY SHEET

Party Chief SNYDER
Recorder BOOTH
Assistant _____
Map No./Dir. J13 / N
State Coordinates 955-188

Road No. OP 815
Road Name Pardoe Rd
County CALVERT
Date 1/25/99
Sheet No. 1 OF 1

TRAFFIC CONTROLS: STOP SIGN-SS,
TRAFFIC LIGHT-T.L.,
FLASHING RED BALL-F.R.

TRAFFIC
CODES

PARKING RESTRICTIONS: A.M. PEAK,
P.M. PEAK, A.M./P.M. PEAK, NO PARKING
ANYTIME-N.P., COMMA/IND. ACCESS=E

SYSTEM				TRAFFIC			LINE DIAGRAM				TRAFFIC			PAVEMENT DATA	
FUNCT CLASS	HWY SYS	HPMS SAMPLE	PRG. REST.	COM/IND	ACCESS	CONTROL	COM/IND	ACCESS	PRG. REST.	STATION	DESCRIPTION	CONTROL	COM/IND	ACCESS	PAVEMENT DATA
										0 24	Gas Pipe Line				
										0 21					15' I RT
										0 16					12' I LT
										0 12	PT				12' I Pnt Med
										0 11	35°				J C-RT
										0 09	PC				2ml
										0 07					24' I
										0 05	OP 816				J C-RT
										0 04	SPUR 0.01/16' I J-C-LT				2ml
										0 02	PATUXENT Point PKWY				
										0 01					40' I
										0 00	ROAD				2-2' I SHLDS
															J-C RT
															3.ML



SS

30°

PC

END

ROAD INVENTORY SHEET


Party Chief T. LANDON
 Recorder B. WARFIELD
 Chainman R. DENTON

Road No. OP 9
 Name _____
 Sheet No. 10F1
 Date 5-22-69
 County CALVERT

H-12

9145-306

		H	
	ROAD	058	END
	H	051	
		047	PT
		040	H 115° PG
W	50°	035	H
		031	
	75° PC	028	PRC
		025	H 200' 70°
		021	PC
	F 500'	018	6" GP 14' E 18' CW
			<u>PENNY LN</u>
	110°	016	CO (90-17) *
	H	007	20' E 16' E 14' CW
		005	H 400'
	OLD SECTION MD	000	MD 2 765 E



ROAD INVENTORY SHEET

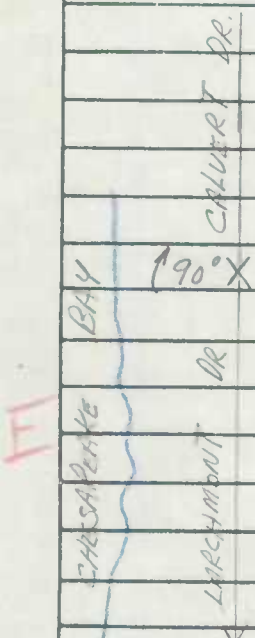
CALVERT DR
LARCHMONT DR

Party Chief T. LONDON
Recorder W. WARFIELD
Chairman R. DENTON

HOLIDAY BEACH
934.5-297.5
SEE SKETCH
ON BACK
= H-13

Road No. OP 14
Name BEACH DR.
Sheet No. 10F2
Date 5-27-69
County CALVERT

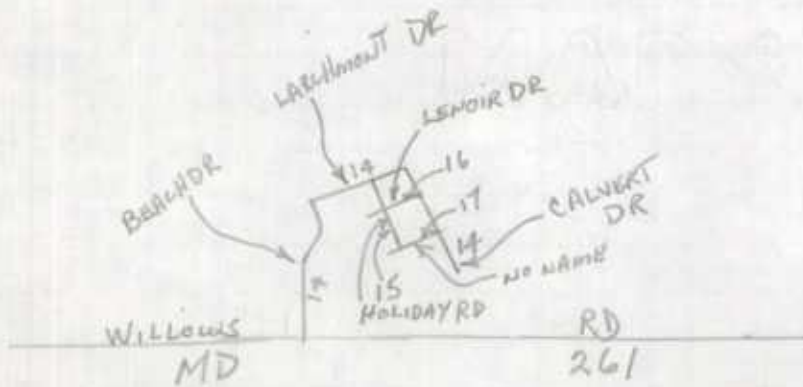
			037	H	
			035	H	10'F
				LENOIR RD.	14'CW
	H		034	OP 16	X
	H		033		
	H		031		
			030		
	H		028		8'0
	H		026	HOLIDAY DR. OP 15	10'CW X
			021		
			017		
			015		
			013	H	12'G 14'CW
			011		X
			010		
			001	H	12'E
		Willows		RD	14'CW
		MD	000	261	✓




SCALE: 4 to 1



HOLIDAY BEACH





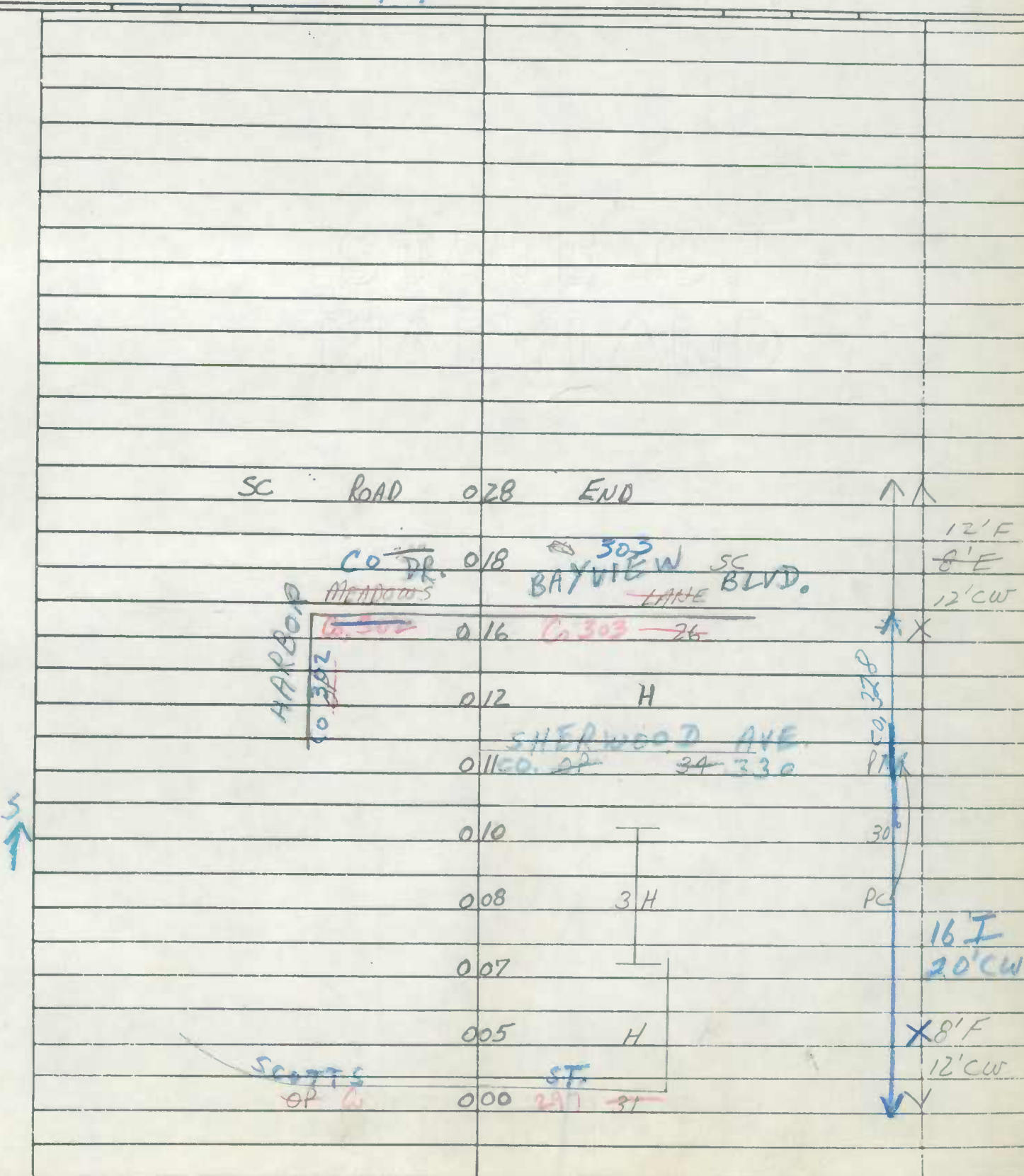
ROAD INVENTORY SHEET

Party Chief T. LANDON
Recorder W. WARFIELD
Chainman R. DENTON

BREEZY POINT
BEACH

Road No. OP 32
Name BURGESS RD.
Sheet No. 10F1
Date 5-28-69
County CAUDET

TL REV.
FR. 2/2/77 12/2/77 837-287



STATE OF
MAINE

ROAD INVENTORY SHEET


Party Chief T. LANDON
 Recorder W. WARFIELD
 Chairman B. HOOPER

KENWOOD BEACH

Road No. OP 126
 Name _____
 Sheet No. 10F1
 Date 6-19-69
 County CALVERT

942-242.5

SEE INVENTORY	
0.0	
CO. 657	
85-48 (CAVERT ST)	
	SC
ROAD	015 END
	014 SC SC-25'
115°	OP 010 124
SC	008 SC
SC	007 OP 125 PT
SC	006 35°
	005 PL
SC OP	002 SECTION RD. 124 53A H 10'E
KENWOOD	BEACH 104 14'CW
Co. O.P.	000



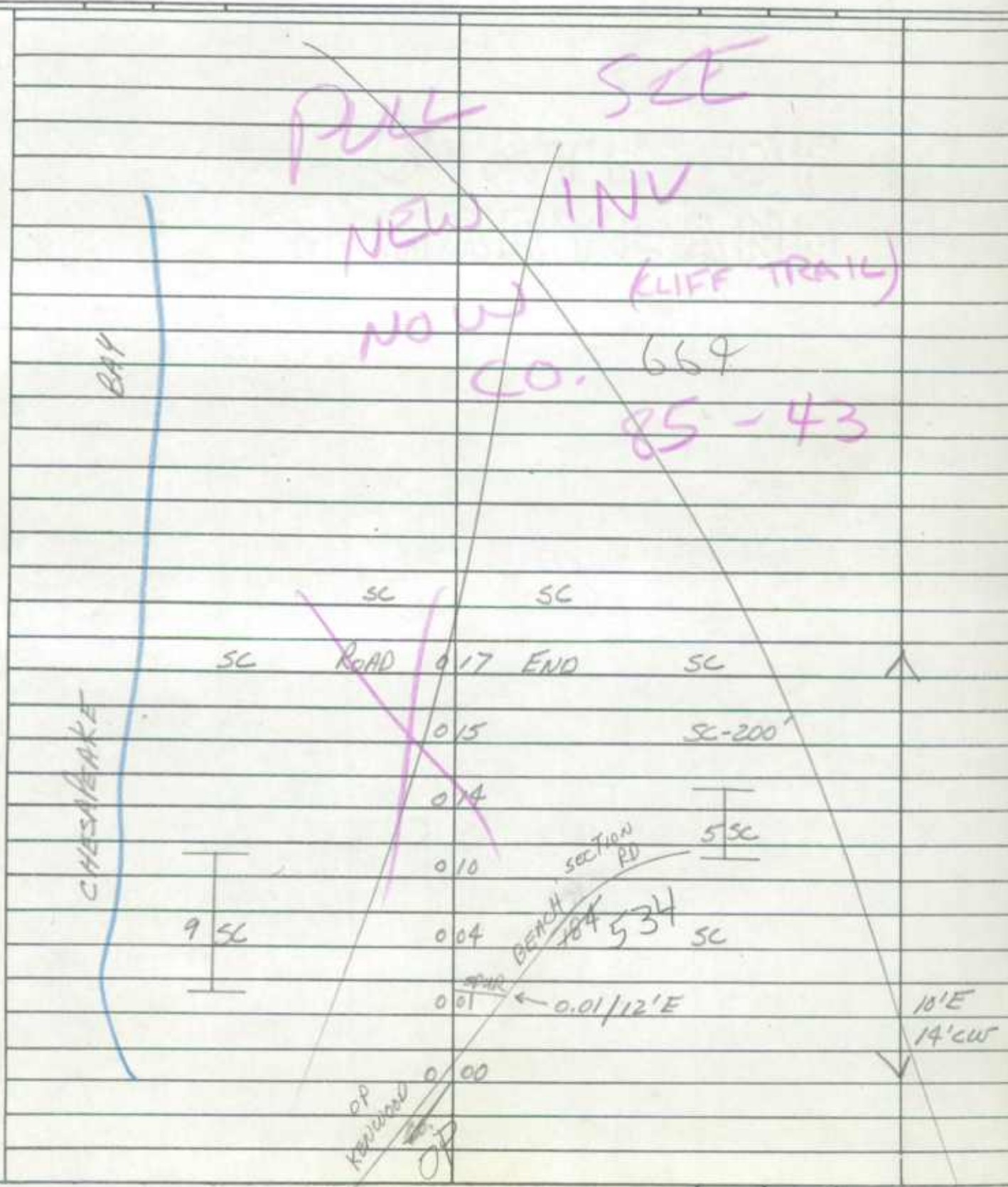
ROAD INVENTORY SHEET


Party Chief T. LANDON
Recorder W. WARFIELD
Chainman B. HOOPER

KENWOOD BEACH

Road No. OP 127
Name _____
Sheet No. 10F1
Date 6-19-69
County CALVERT

942-242





ROAD INVENTORY SHEET

Party Chief T. J. J. J.
 Recorder W. W. W.
 Chainman H. H. H.

LONG BEACH


5-13


952-229

Road No. OP 155
 Name ELM RD
 Sheet No. 10F1
 Date -- --
 County CALVERT

VALLEY DR

Station	Notes	Dist	Remarks	Other
Co. 035	258 78			22' E
				30' CW
				17' E
				18' CW
SOUTH HARBOR			DR	
SP CO. 432	027	OP 151	151	X 16'
	026			20' CW
				13' CW
				16' CW
APT	020			X
(35°				
PC	018			
	016			
	015			100'
CHESAPEAKE				
	014	OP 672	PROY	
		0.04	755	
↑25°	013			
	012			
	010			
HICKORY			RD.	
	OP 153	008	Co 753	1124 X
		007		
5 H		006		
			3 H	
		003		
BAYSIDE			RD.	
	SP CO	000	753	1122 ✓





ROAD INVENTORY SHEET

✓✓
CEDAR RD

Party Chief T. LANDON
Recorder W. WARFIELD
Chairman B. HOOPER

LONG BEACH

Road No. OP 160

Name CYPRESS RD

Sheet No. 10F1

Date 6-25-69

County CALVERT


3-13
953-228.5

OP		SECTION		
LONG BEACH		DR		
Co.	OP			
	016	71	516	✓
	013		H	
H	012		H	
H	011			12'E 16'CW
	010		H	PT X 120° PC
	009			
	006			PT 60° PC
	003		H	
	001		H	
OP		SECTION		
LONG BEACH		DR		
Co.	OP			
	000	71	516	✓
				10'E 14'CW

SW

SE

CEDAR RD



ROAD INVENTORY SHEET

BEECH RD ✓

Party Chief T. LANDON
 Recorder W. WARFIELD
 Chainman B. HOOPER


LONG BEACH

Road No. OP 161
 Name WALNUT RD
 Sheet No. 10F1
 Date 6-25-69
 County CALVERT

5-13
 953-228.5

		OP		SECTION	
		LONG BEACH		DR	
BEECH RD		Co. OP	023	#516	^
		H	020		
		H	019		
		H	015	H	12'E 16'CW
			014	H	PT X 105°
			012		PC
			010		PT X 8'D 75° 12'CW
		H	008	H	PC X
		H	006		
			005	H	
		003	H		
	H	001			
		OP		SECTION	12'E
		LONG		BEACH DR	14'CW
		Co. OP	000	#516	✓

SW



85.35 ct
3-5-86 JE
AB ✓

ROAD INVENTORY SHEET

Party Chief T. LANDON
Recorder W. WARFIELD
Chainman B. HOOPER

WHITE SANDS

Road No. OP 167

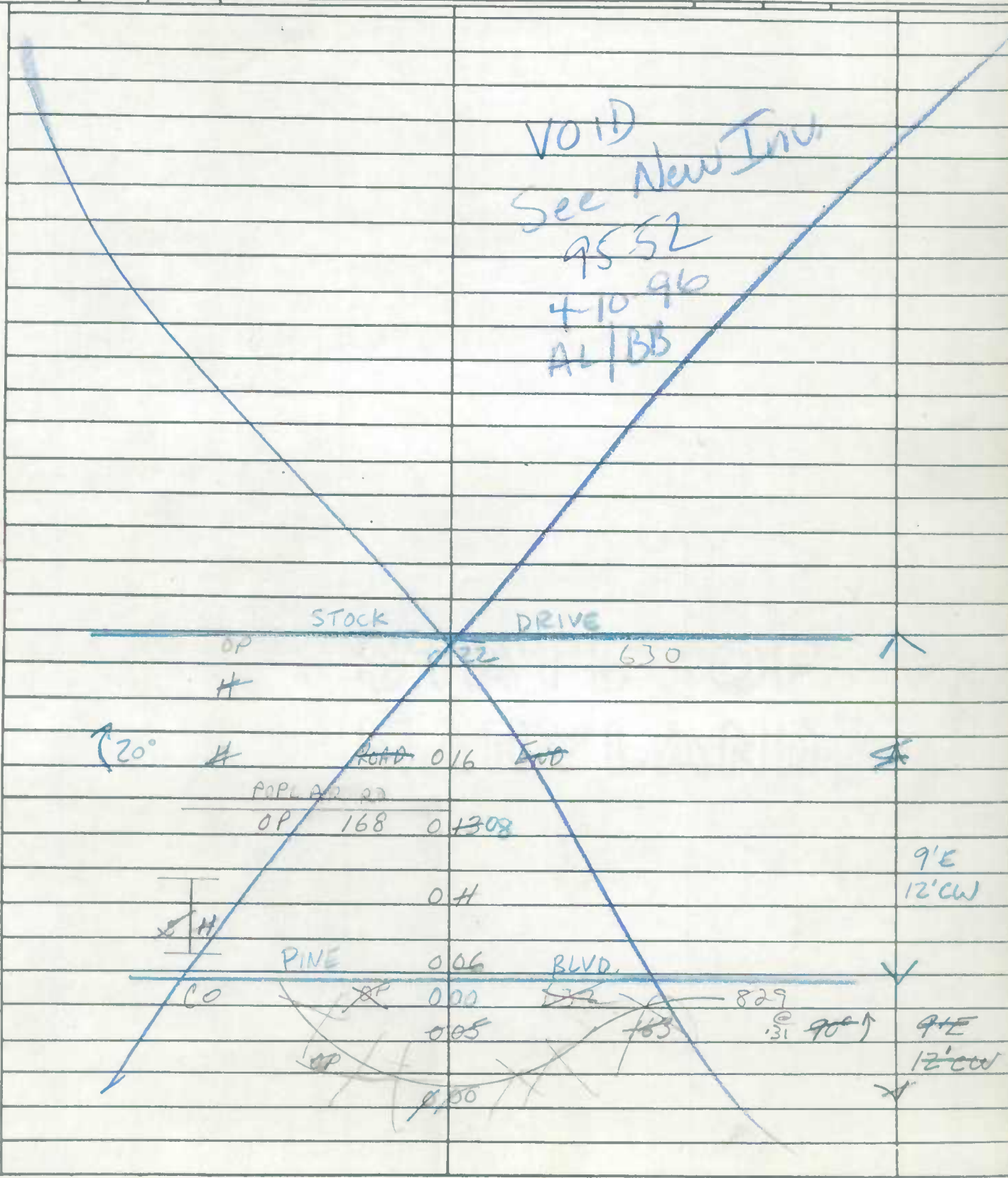
Name _____

Sheet No. 10F1

Date 6-25-69

County CALVERT

5-13
951-218
961.5-216



VOID
See New Inv
9552
4-10-96
AL/BB

E

STOCK

DRIVE

OP

22

630

H

20°

H

ROAD 016

END

POPULAR RD

OP 168 01308

0.H

9'E
12'CW

PINE

0.06

BLVD.

CO

OP

0.00

22

829

0.05

163

31 90° ↑

9'E
12'CW

100

STATE OF
NEW YORK

ROAD INVENTORY SHEET

CALVERT DR.
MILL CREEK DR.

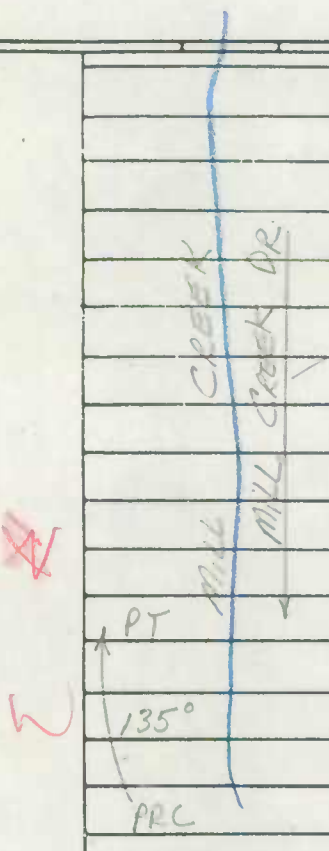
Party Chief T. LANDON
Recorder W. WARFIELD
Chainman _____

Solomons
Blow-up

Road No. OP 206
Name ANCHOR DR.
Sheet No. 1 of 2
Date 7-9-69
County CALVERT

J-13 J-18
964.5-184

		0.56	22	15" CMP
		0.54	20	PC
	CALVERT DR	0.51	17	
	OP 206			
		0.42	0	PT
		0.37	03	115° PC
		0.34	00	
	H	0.29		
		0.28		PRC
		0.25		35° PRC
		0.20		
		0.18		18" CMP
	H	0.14		PT
		0.12		60° PRC
		0.07		18" CMP
	OP 208	0.06		14'G
	ROUSBY HALL RD			20' CW
	M.D.	0.00	760	✓



W
135°

PT
135°
PRC
120°
PC

PT
115°
PC
35°
PRC

PT
60°
PRC



Blank header area with faint markings.

Main body of the page containing faint, illegible text and horizontal lines.



ROAD INVENTORY SHEET

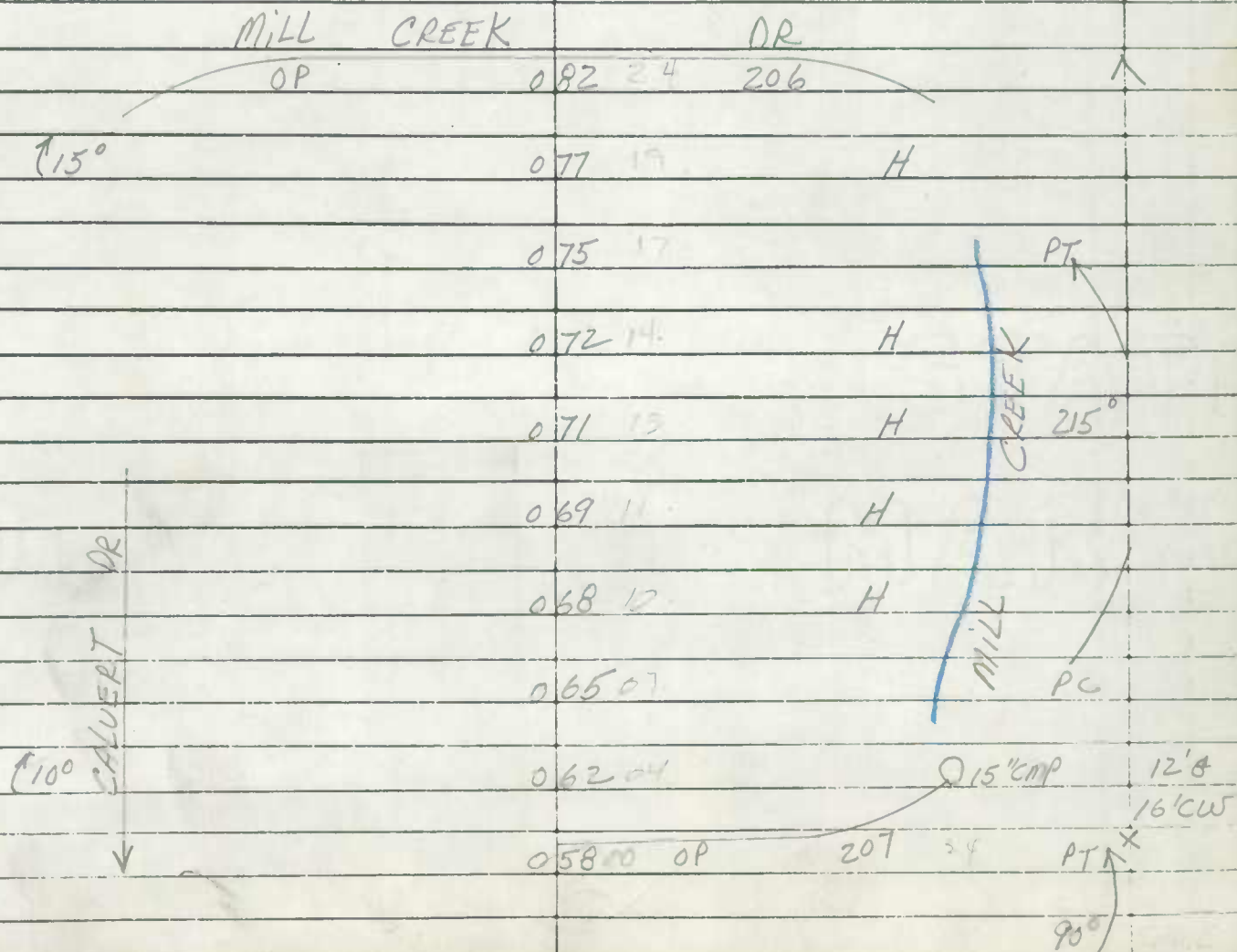
Party Chief T. LANDON
 Recorder W. WARFIELD
 Chainman _____

Road No. OP 206
 Name CALVERT DR
 Sheet No. 20F2
 Date 7-9-69
 County CALVERT

5-13

W

Station	Distance	Notes
MILL CREEK DR		
OP	0 82 24	206
↑15°	0 77 19	H
	0 75 17	
	0 72 14	H
	0 71 13	H
	0 69 11	H
	0 68 10	H
	0 65 07	
	0 62 04	
	0 58 00	OP 207 24



RECEIPT FOR DEPOSIT

11/1/73

DATE

AMOUNT

BY

FOR

IN

OF

TO

FOR

BY

FOR

BY

FOR

BY

FOR

BY

FOR

BY

FOR

BY

FOR

BY

FOR

BY

FOR

BY

FOR

BY

FOR

BY

FOR

BY

FOR

BY

FOR

BY

FOR

BY

FOR

BY

FOR

BY

FOR

BY

FOR

BY

ROAD INVENTORY SHEET

MARINE DR.

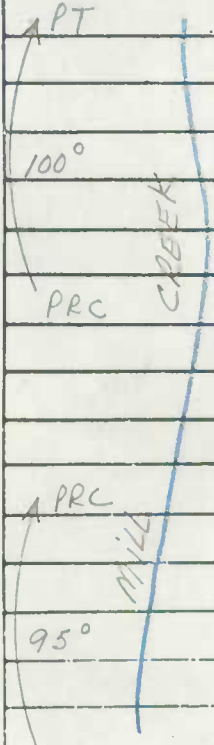

Party Chief T. LANDON
 Recorder W. WARFIELD
 Chainman _____

Solomons
 Blow-up
 3-13
 961-182.5

Road No. OP 211
 Name MILLS CREEK DR
 Sheet No. 1 of 2
 Date 7-9-69
 County CALVERT

		049 19		PC
		043 13		
PT 95°		041 11		PRC
PRC		031 01		100° PC
			LEASON COVE	
		030 00 OP	210	DR.
	H	027		16'G 22'CW
PT	H	026		X
	H-300' H-200'	025		
100°	H-200'	024		
PRC		022		PRC
		014		100°
PRC		009		PRC
	H	006		
95°	H	005	H	
PC		002		14'G 20'CW
	LEASON		COVE	DR
	OP	000	210	✓

N



STATE OF TEXAS

I, the undersigned, Clerk of the County of _____ State of Texas, do hereby certify that the within and foregoing is a true and correct copy of the _____ as the same appears from the records of said County.

 Clerk of the County

 County Clerk

MEMORANDUM

TO :

FROM :

SUBJECT :

Blank lined area for memorandum content.



ROAD INVENTORY SHEET

OVERLOOK DR.

Party Chief T. LANDON
 Recorder W. WARFIELD
 Chainman _____

Solomons
 Blow-up

Road No. OP 220
 Name RIVER VIEW DR
 Sheet No. 10F2
 Date 7-9-69
 County CALVERT

5-13

962.5 - 181

DR	H		0 50 10	
	H		0 48 08	
PT			0 43 03	
OVERLOOK	H	OP 221	0 41 00	
65°			0 39	H
PRC			0 37	PRC
			0 35	PC
			0 32	PT
			0 30	75°
PRC			0 27	PRC
85°			0 25	H
PRC			0 24	PC
			0 18	
	H		0 15	
	H-50' H		0 05	H
	Rousby	HALL		RD
	MD		0 00	760
				15' G
				20' CW

PATUXENT RIVER

S

✓

STATE OF NEW YORK

IN SENATE
January 10, 1901

REPORT OF THE
COMMISSIONERS OF THE LAND OFFICE

Year	Area	Value	Remarks
1897	100	100	
1898	100	100	
1899	100	100	
1900	100	100	
1901	100	100	
1902	100	100	
1903	100	100	
1904	100	100	
1905	100	100	
1906	100	100	
1907	100	100	
1908	100	100	
1909	100	100	
1910	100	100	
1911	100	100	
1912	100	100	
1913	100	100	
1914	100	100	
1915	100	100	
1916	100	100	
1917	100	100	
1918	100	100	
1919	100	100	
1920	100	100	
1921	100	100	
1922	100	100	
1923	100	100	
1924	100	100	
1925	100	100	
1926	100	100	
1927	100	100	
1928	100	100	
1929	100	100	
1930	100	100	
1931	100	100	
1932	100	100	
1933	100	100	
1934	100	100	
1935	100	100	
1936	100	100	
1937	100	100	
1938	100	100	
1939	100	100	
1940	100	100	
1941	100	100	
1942	100	100	
1943	100	100	
1944	100	100	
1945	100	100	
1946	100	100	
1947	100	100	
1948	100	100	
1949	100	100	
1950	100	100	
1951	100	100	
1952	100	100	
1953	100	100	
1954	100	100	
1955	100	100	
1956	100	100	
1957	100	100	
1958	100	100	
1959	100	100	
1960	100	100	
1961	100	100	
1962	100	100	
1963	100	100	
1964	100	100	
1965	100	100	
1966	100	100	
1967	100	100	
1968	100	100	
1969	100	100	
1970	100	100	
1971	100	100	
1972	100	100	
1973	100	100	
1974	100	100	
1975	100	100	
1976	100	100	
1977	100	100	
1978	100	100	
1979	100	100	
1980	100	100	
1981	100	100	
1982	100	100	
1983	100	100	
1984	100	100	
1985	100	100	
1986	100	100	
1987	100	100	
1988	100	100	
1989	100	100	
1990	100	100	
1991	100	100	
1992	100	100	
1993	100	100	
1994	100	100	
1995	100	100	
1996	100	100	
1997	100	100	
1998	100	100	
1999	100	100	
2000	100	100	
2001	100	100	
2002	100	100	
2003	100	100	
2004	100	100	
2005	100	100	
2006	100	100	
2007	100	100	
2008	100	100	
2009	100	100	
2010	100	100	
2011	100	100	
2012	100	100	
2013	100	100	
2014	100	100	
2015	100	100	
2016	100	100	
2017	100	100	
2018	100	100	
2019	100	100	
2020	100	100	
2021	100	100	
2022	100	100	
2023	100	100	
2024	100	100	
2025	100	100	
2026	100	100	
2027	100	100	
2028	100	100	
2029	100	100	
2030	100	100	
2031	100	100	
2032	100	100	
2033	100	100	
2034	100	100	
2035	100	100	
2036	100	100	
2037	100	100	
2038	100	100	
2039	100	100	
2040	100	100	
2041	100	100	
2042	100	100	
2043	100	100	
2044	100	100	
2045	100	100	
2046	100	100	
2047	100	100	
2048	100	100	
2049	100	100	
2050	100	100	
2051	100	100	
2052	100	100	
2053	100	100	
2054	100	100	
2055	100	100	
2056	100	100	
2057	100	100	
2058	100	100	
2059	100	100	
2060	100	100	
2061	100	100	
2062	100	100	
2063	100	100	
2064	100	100	
2065	100	100	
2066	100	100	
2067	100	100	
2068	100	100	
2069	100	100	
2070	100	100	
2071	100	100	
2072	100	100	
2073	100	100	
2074	100	100	
2075	100	100	
2076	100	100	
2077	100	100	
2078	100	100	
2079	100	100	
2080	100	100	
2081	100	100	
2082	100	100	
2083	100	100	
2084	100	100	
2085	100	100	
2086	100	100	
2087	100	100	
2088	100	100	
2089	100	100	
2090	100	100	
2091	100	100	
2092	100	100	
2093	100	100	
2094	100	100	
2095	100	100	
2096	100	100	
2097	100	100	
2098	100	100	
2099	100	100	
2100	100	100	

12th November 1947

12th Nov 1947

12th Nov 1947

12th Nov 1947

12th Nov 1947


Main body of the page containing faint, mostly illegible handwritten notes and entries, organized into several columns.

12th Nov 1947

12th Nov 1947

12th Nov 1947

12th Nov 1947



ROAD INVENTORY SHEET

Party Chief T. LANDON
 Recorder W. WARFIELD
 Chairman _____

Drum Point

K-13

Road No. OP 225
 Name BARREDA BLVD
 Sheet No. 10F3
 Date 7-9-69
 County CALVERT

966-178

	068	H
	066	OP 232
CHESTNUT DR		
OP 231	065	
	061	OP 230
OP 229	058	
	055	OP 228
GROVER LANE		
OP 227	051	
OP	048	H-300'
226	043	
GRAY DR @ 14		
OP 679 222	036	
OP 224	029	
	025	H-300'
OP 002/12'6"		
PT	023	
80°		
PC	018	
	004	15° ↑
		17' B
		22' CW
ROAD	000	END
		GATE
B-BEACH CLUB & BATH HOUSE		
		RIVER

W

PATU KENDY



1	2	3	4	5	6	7	8	9	10
11	12	13	14	15	16	17	18	19	20
21	22	23	24	25	26	27	28	29	30
31	32	33	34	35	36	37	38	39	40

41	42	43	44	45	46	47	48	49	50
51	52	53	54	55	56	57	58	59	60
61	62	63	64	65	66	67	68	69	70
71	72	73	74	75	76	77	78	79	80
81	82	83	84	85	86	87	88	89	90
91	92	93	94	95	96	97	98	99	100

101

102

103	104	105	106	107	108	109	110	111	112
113	114	115	116	117	118	119	120	121	122
123	124	125	126	127	128	129	130	131	132
133	134	135	136	137	138	139	140	141	142
143	144	145	146	147	148	149	150	151	152
153	154	155	156	157	158	159	160	161	162
163	164	165	166	167	168	169	170	171	172
173	174	175	176	177	178	179	180	181	182
183	184	185	186	187	188	189	190	191	192
193	194	195	196	197	198	199	200	201	202


ROAD INVENTORY SHEET


Party Chief T. LANDON
 Recorder W. WARFIELD
 Chainman _____

DRUM POINT

HARBOR DR
 Road No. OP 225
 Name BARREDA BLVD.
 Sheet No. 20F3
 Date 7-9-69
 County CALVERT

	SHIPS WAY				
	OP	212	124		H .19
PT			120		.15
	H		118		
30°	H		116		
PC			115		10
HARBOR DR	MARINE			DR	@ .26
	OP		113	21 677	.08
	H		111		
			108		H
	ROUSBY			HALL RD	16'G
	MD		105	760	00 15° X
			088		
			086	RIO GRANDE TRAIL	PT 20'I
			085	OP 264	26'CUR
			084		65° X
				DOGWOOD DR	DR PC
			077	OP 234	
			071	LAKE DR	
				OP 233	
	H-400'		070		
					SAME





ROAD INVENTORY SHEET

Party Chief T. LANDON
 Recorder W. WARFIELD
 Chainman _____

DRUM POINT

3-13
 965-181.5

Road No. OP 233
 Name LAKE DR.
 Sheet No. 10F2
 Date 7-10-69
 County CALVERT

PT	H	047		
20°	H	046		
PC		043	PINE OP	
	H	041		H
	DOGWOOD DR			
	OP	234	035	
	H	027		
	OP	241	025	
PT		023		
35°				
PC	H	019		
		016		H
	H	015		
			HURON DR	
		013	OP 235	
		006		H
		003		H 10°
		002		H
	BARREDA		BLVD. 0.71	18'6"
	OP	000	225	24'CW

STATE OF TEXAS

I, the undersigned, Clerk of the County of _____ State of Texas, do hereby certify that the within and foregoing is a true and correct copy of the _____ as the same appears from the records of said County.

 Clerk of the County

 County Clerk

ROAD INVENTORY SHEET

PINE LA.

Party Chief T. LANDON
Recorder W. WARFIELD
Chainman _____

Road No. OP 233
Name LAKE DR
Sheet No. 2 of 2
Date 7-10-69
County CALVERT

LAKE			
	OP	089.19	DR.
PT		088.18	233
35°	H	084	
PC		083.17	
	H	081	H
LA		080	H
		076	H
PINE	H	072	
PT		070	
		065	H
145°	H	060	16'S 22'CW
	B OFFICE & H	058	
	BAY RD.		
	OP	242	055
PC		052	3 H
		049	

SAME

10/15/19

10/15/19

10/15/19



Faint title or section header centered at the top of the page.



ROAD INVENTORY SHEET

LAKE VIEW

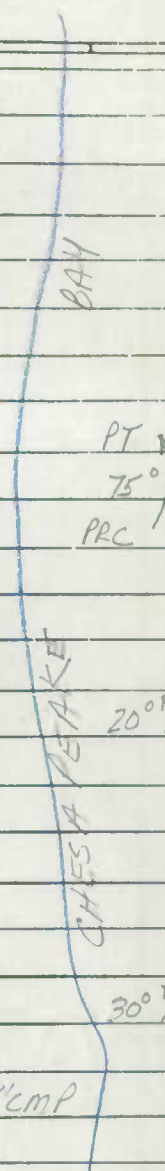
Party Chief T. LANDON
 Recorder W. WARFIELD
 Chainman _____


DRUM POINT

Road No. OP 242
 Name BAY RD.
 Sheet No. 10F2
 Date 7-10-69
 County CALVERT

5-13
 967-180

	H	042		
	H	038		14' G
	BAY VIEW			20' CW
	OP	243	031	X
		028		PT
		025		75°
PRC		023		PRC
(115°)	H	021		
PC		020		20° ↑
		018		
↑20		016		30° ↑
LITTLE FRESH CREEK		012		18" CMP
		009		
		005		PT
PRC		003		120°
85°		002		PRC
PC		000		16' G
	LAKE			22' CW
	OP	000	DR 0.55	✓
			233	





ROAD INVENTORY SHEET

LAKE VIEW

Party Chief T. LANDON
 Recorder W. WARFIELD
 Chairman _____

Road No. OP 242
 Name BAY RD
 Sheet No. 20F2
 Date 7-10-69
 County CALVERT

	BAY		VIEW	
	OP	069	18	243
		066		H
	H	063		
	H	060		
VIEW		058	07	DR PT 40°
LAKE	H	055	04	PC
		052		PT
		051		H 140°
	H	048		PC
		044		H

CHESAPEAKE BAY

SAME

Faint title or section header centered at the top of the page.

Main body of the page containing several paragraphs of extremely faint, illegible text. The text is spread across the width of the page and appears to be a continuous narrative or report.



STATE OF NEW YORK

IN SENATE
January 14, 1957

REPORT OF THE
COMMISSIONER OF THE DEPARTMENT OF
CORRECTIONS



ROAD INVENTORY SHEET

DALTON TR.
WHITE HORSE RD.


Party Chief T. LANDON
Recorder W. WARFIELD
Chairman _____

CHESAPEAKE
RANCH CLUB

Road No. OP 308
Name WHITE HORSE LA.
Sheet No. 10F1
Date 7-17-69
County CALVERT

967-193
T-13

SE



STATE OF NEW YORK

IN SENATE
January 10, 1900

REPORT OF THE

COMMISSIONERS OF THE LAND OFFICE

IN RESPONSE TO A RESOLUTION PASSED BY THE SENATE

ON APRIL 15, 1899

ALBANY:

WEDDERBURN, BROS. & CO. PRINTERS, 1899.

NEW YORK: W. H. BROWN, 1899.

ALBANY: WEDDERBURN, BROS. & CO. PRINTERS, 1899.

NEW YORK: W. H. BROWN, 1899.

ALBANY: WEDDERBURN, BROS. & CO. PRINTERS, 1899.

NEW YORK: W. H. BROWN, 1899.

ALBANY: WEDDERBURN, BROS. & CO. PRINTERS, 1899.

NEW YORK: W. H. BROWN, 1899.

ALBANY: WEDDERBURN, BROS. & CO. PRINTERS, 1899.

NEW YORK: W. H. BROWN, 1899.

ALBANY: WEDDERBURN, BROS. & CO. PRINTERS, 1899.

NEW YORK: W. H. BROWN, 1899.

ROAD INVENTORY SHEET

SUNSMOKE TRAIL
THUNDERBIRD DR. ✓

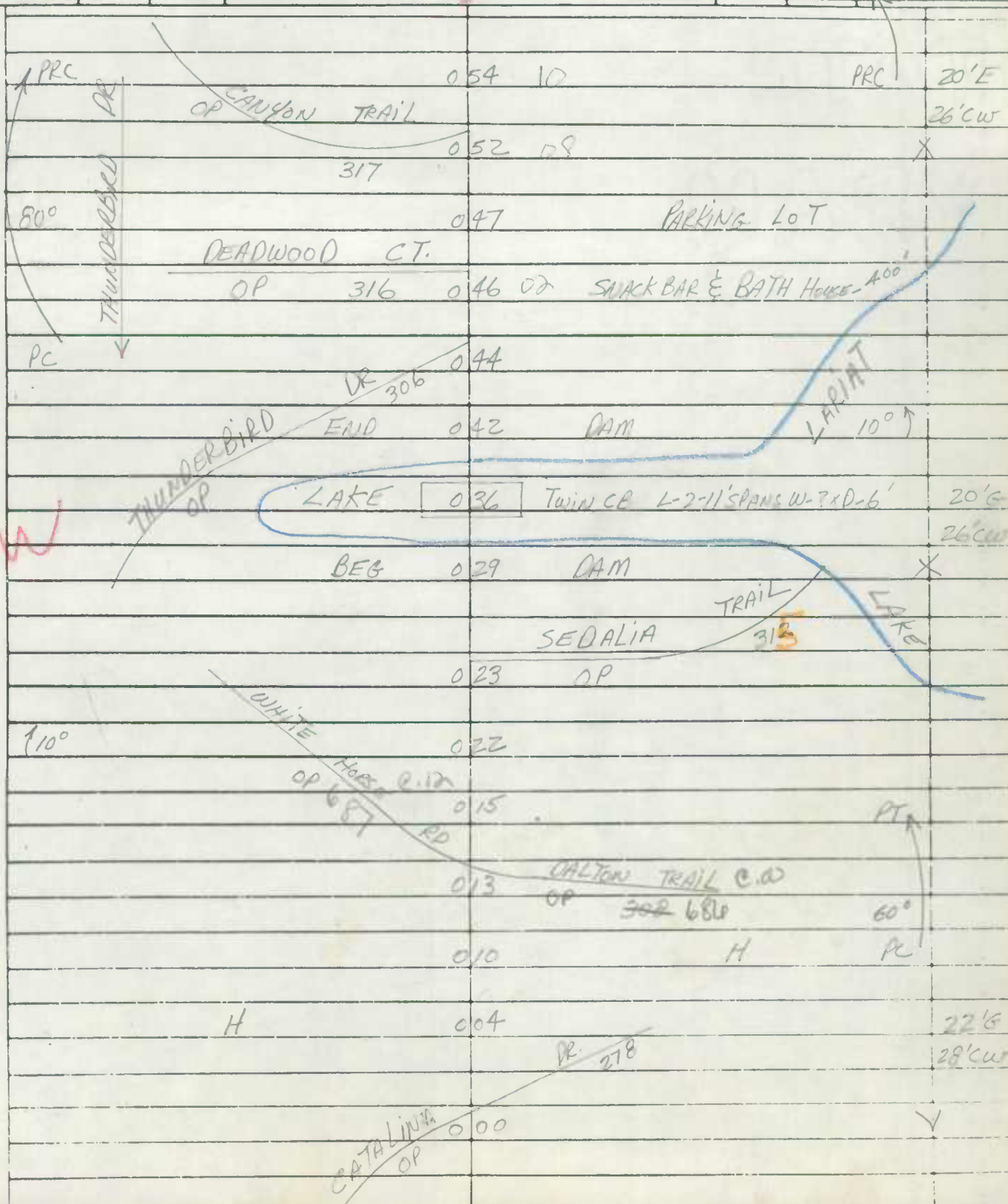
Party Chief T. LANGDON
Recorder W. WARFIELD
Chainman

CHESAPEAKE
RANCH CLUB

966-190

5-13

Road No. OP 312
Name CHISHOLM TRAIL
Sheet No. 10F6
Date 7-17-69
County CALVERT



Topic: _____

ROAD INVENTORY SHEET

Party Chief T. LANDON
 Recorder W. WARFIELD
 Chainman _____

Road No. OP 312
 Name THUNDERBIRD DR
 Sheet No. 20F6
 Date 7-17-69
 County CALVERT

	PERIMETER DR				
	ENT CAMP SITE	091	47		
115°		090	46		
	SPRUCE ST.				
	OP 323	088	44		
		086	42		150°
	H	084			
	ARROWHEAD			TRAIL	
	OP	083	39	327	
	POPLAR CT.				
110°	OP	322	077	33	
		075	31		
			HIGH	VIEWS	150°
		073	OP 29	324	
PT	HEMLOCK RD				20'E
55°	OP	319	070	26	26'CW
PRC		067	23		PRCA*
			SIX GUN		
		065	OP 21		65° 2-16'E
		063	19		12'MED
			320		PC
		060	CIRCLE 16		X
	PINE TRAIL				
	OP	319	059	15	
	H	057	13		
					PT
					20°
					SAME

Main body of the page containing several paragraphs of extremely faint, illegible text. The text is spread across the page with some lines appearing to be underlined or bolded, but the characters are too light to read.




ROAD INVENTORY SHEET

Party Chief T. LANDON
 Recorder W. WARFIELD
 Chairman _____

Road No. OP 312
 Name THUNDERBIRD DR.
 Sheet No. 30F6
 Date 7-17-69
 County CALVERT

Bowie
OP

PT	W TRAIL 30	37	93	
40°	01	35		
PC	90	34		
	H	132		
			WYANDOTTE LA	
	81	31	PROPOSED RD	
			WINNEBAGO LA.	
PT	81	25	PROPOSED RD	
35°				
PC		121	15" CMP	
			MOHICAN LA.	
		120	PROPOSED RD	
		117	13	15° ↑
		109	65	15" CMP
		105	H	
			TRAIL	
			W MESA	329
		104	OP	
			ENT. CAMP SITE	
			WATER TOWER	103
			MAIN SQUARE	
			ENT. CAMP SITE	101 57
		097	H	
			CHOPING AREA	095 51
			H	20° ↑



Faint section header or title in the upper middle of the page.

Faint handwritten notes or entries in the upper left corner.

Faint handwritten notes or entries in the upper right corner.

A large table with multiple rows and columns, containing faint handwritten data or entries.

Faint handwritten text or notes at the bottom of the page.

ROAD INVENTORY SHEET

Party Chief T. LANDON
 Recorder W. WARFIELD
 Chairman _____

Road No. OP 312
 Name GUNSMOKE TRAIL
 Sheet No. 5 OF 6
 Date 7-17-69
 County CALVERT

	103	287	GUNSMOKE	PC
			OP	
			GUNSMOKE LA.	
			PROPOSED RD 282	18
				356
	96	279	CIRCLE	
		275	91	24" CMP
			GUNSMOKE CT	
		OP 355	267	83
		265	81	
			SITTING BULL	
		OP 262	TRAIL	
			347	
		H 257		
		250	60	2-36" CMP
		241	57	15° ↑
		H 236	52	15" CMP
		225	41	RD 346
			RAWHIDE	
		OP 224	40	
		0.02/16'E	38	
		PC 222		
		H 220	H	
			HORSE-SHOE TRAIL	
		217	OP 340	

1958

1958

1958

1958

1958

1958

1958

1958

1958

1958

1958

1958

1958

1958

1958

1958

1958

1958

1958

1958

1958

1958

1958

1958

1958

1958

1958

1958

1958

1958

1958

1958

1958

1958

1958

1958

1958

1958

1958

1958

1958

1958

1958

1958

1958

1958

1958

1958

1958

1958

1958

1958

1958

1958

1958

1958

1958

1958

1958

1958

1958

1958

1958

1958

1958

1958

1958

1958

1958

1958

1958

1958

1958

1958

1958

1958

1958

1958

1958

1958

1958

1958

1958

1958

1958

1958


1958

1958

1958

1958

1958



ROAD INVENTORY SHEET

Party Chief T. LANDOW
 Recorder W. WARFIELD
 Chainman _____

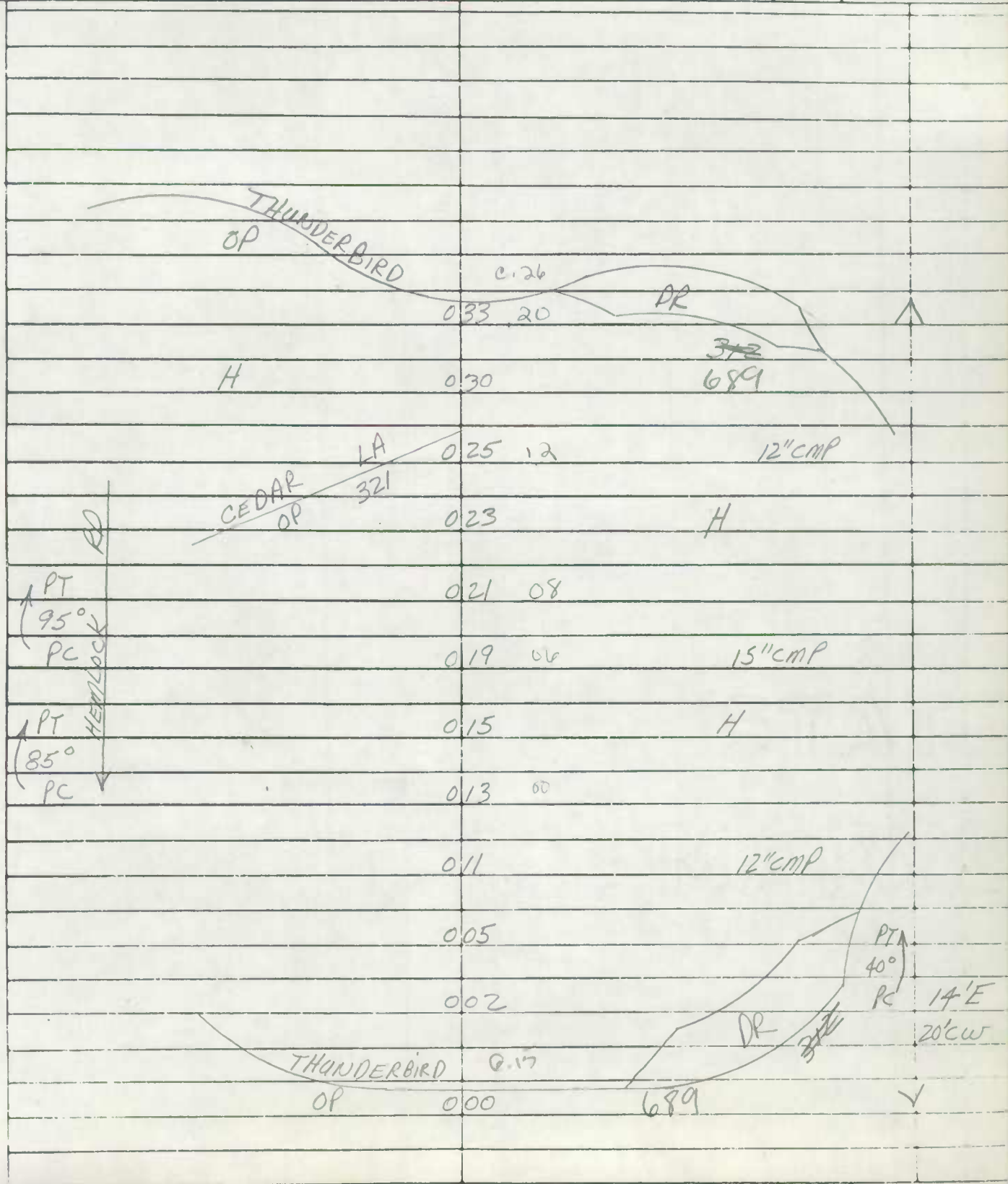
CHESAPEAKE
 RANCH CLUB

964-193
 1-13

HEMLOCK RD

Road No. OP 319
 Name PINE TRAIL
 Sheet No. 1 OF 1
 Date 7-18-69
 County CALVERT

W



Journal

[Faint, illegible handwriting on lined paper, possibly describing a journey or observations.]



ROAD INVENTORY SHEET

Party Chief T. LANDON
 Recorder W. WARFIELD
 Chainman _____

CHESAPEAKE
 RANCH CLUB

964-193

7-13

Big BEAR LA.

Road No. OP 326
 Name RED CLOUD RD.
 Sheet No. 10F3
 Date 7-22-69
 County CALVERT

			BALD BLUFF	
	064		PROPOSED RD	
	063			PC
PT	061			
85°				
PC	058			
PT	047			
	042			15" CMP
120°			BALD BLUFF	
	041		PROPOSED RD	
PC	037			
		MESA		
	OP	032	329 TRAIL	15" CMP
		030		H
		024		H
			BIG BEAR	
	023	OP		LA. 10°
			ARROWHEAD TRAIL	326
	OP	010	327	
		H		12" CMP
		004		
		003		H-200'
			HIGH VIEW	14'E
	OP	000	324	20' CW

NW

Y

GENERAL INFORMATION

1. Name of the person or organization: _____

2. Address: _____

3. City: _____

4. State: _____

5. Zip: _____

6. Telephone: _____

7. Date: _____

8. Time: _____

9. Location: _____

10. Other: _____

11. _____

12. _____

13. _____

14. _____

15. _____

16. _____

17. _____

18. _____

19. _____

20. _____

21. _____

22. _____

23. _____

24. _____

25. _____

26. _____

27. _____

28. _____

29. _____

30. _____

31. _____

32. _____

33. _____

34. _____

35. _____

36. _____

37. _____

38. _____

39. _____

40. _____

41. _____

42. _____

43. _____

44. _____

45. _____

46. _____

47. _____

48. _____

49. _____

50. _____

51. _____

52. _____

53. _____

54. _____

55. _____

56. _____

57. _____

58. _____

59. _____

60. _____

61. _____

62. _____

63. _____

64. _____

65. _____

66. _____

67. _____

68. _____

69. _____

70. _____

71. _____

72. _____

73. _____

74. _____

75. _____

76. _____

77. _____

78. _____

79. _____

80. _____

81. _____

82. _____

83. _____

84. _____

85. _____

86. _____

87. _____

88. _____

89. _____

90. _____

91. _____

92. _____

93. _____

94. _____

95. _____

96. _____

97. _____

98. _____

99. _____

100. _____

ROAD INVENTORY SHEET

Party Chief T. LONDON
 Recorder W. WARFIELD
 Chainman _____

Big Bear LA.
 Road No. OP 326
 Name RED CLOUD RD
 Sheet No. 20F3
 Date 7-22-69
 County CALVERT

		106	30	H	12" CMP
		104	35	H	PC
		101	38		12" CMP
PT		100	30		
100°		097	28		15" CMP
PC		096	20		
PT		093	24	H	
85°		090	21	PC	
PC		084	15		15" CMP
15°		082	13		15" ↑
		079	10		PT
		074	05		105° 12" CMP PC
		073	OP		MESA TRAIL 329
PT		071	02		
90°		069			PRC
PRC		066			12" CMP 90°

LAKE LARIAT

BIG BEAR LA

SAME

MEMORANDUM FOR THE RECORD

TO: [Faint text]

[Faint, illegible text in the main body of the memorandum]

DATE: [Faint text]



STATE OF TEXAS

County of [illegible]

City of [illegible]

[illegible text]

[illegible text]

ROAD INVENTORY SHEET

Party Chief T. LANDON
 Recorder W. WARFIELD
 Chairman _____

CHESAPEAKE
RANCH CLUB

904-196

5-13

SHORT BOW TRAIL
 Road No. OP 343
 Name STIRRUP LA
 Sheet No. 10F1
 Date 7-22-69
 County CALVERT

SHORT BOW TRAIL	RAWHIDE RD		
	OP	048 07 346	
		043	PT
		041	SHORT BOW TRAIL PROPOSED RD 95°
		040	PC 12'E
		022	DURANGO RD 16'CW X
		014	15° ↗
		012	HORSE-SHOE TRAIL 15" CMP
		005	STALLION LA.
		004	H
STIRRUP LA PROPOSED		001	15° ↗ 16'E
		000	BRIDLE CT. 22'CW ✓
			PROPOSED RD ✓

MEMORANDUM FOR THE RECORD

TO: SAC, [illegible]

FROM: [illegible]

SUBJECT: [illegible]

1. [illegible]

2. [illegible]

3. [illegible]

4. [illegible]

5. [illegible]

6. [illegible]

7. [illegible]

8. [illegible]

9. [illegible]

10. [illegible]

11. [illegible]

12. [illegible]

13. [illegible]

14. [illegible]

15. [illegible]

16. [illegible]

17. [illegible]

18. [illegible]

19. [illegible]

20. [illegible]

ROAD INVENTORY SHEET

SITTING BULL CIRCLE

Party Chief T. LANDON
 Recorder W. WARFIELD
 Chainman _____

CHESAPEAKE
 RANCH CLUB

Road No. OP 346
 Name RAWHIDE RD.
 Sheet No. 10F3
 Date 7-23-69
 County CALVERT

964-196

2/13

	071		MAINT. SHOP - 300'	
	064		24" CMP 10° ↑	
↑ 10°	057			
	053	BEG. GOLF COURSE	RES. GOLF COURSE	
	051	0.02/16'E		16'E
	049	GUNSMOKE OP	TRAIL 312 688	22' CW X
↑ 20°	048			
	044	SHORT Bow RD OP 339		
	040	H OP	SHORT Bow TRAIL @ 07 PT	
	035	H-200'	75 68	25° PC
	027		H	
	022	H		
	012	HORSE-SHOE OP	TRAIL 340	10° ↓
	006	STALLION OP	LA. 341	
	003		H	45° ↑ 14'E 20' CW
	000	CUL SAC		✓
	DE			

N

STATE OF TEXAS

Faint, illegible text and lines, possibly bleed-through from the reverse side of the page.

ROAD INVENTORY SHEET

SITTING BULL CIRCLE

Party Chief T. LANDON
 Recorder W. WARFIELD
 Chainman _____

Road No. OP 346
 Name RAWHIDE RD
 Sheet No. 2 OF 3
 Date 7-23-69
 County CALVERT

PT	136	12		
70°				
PC	134	10	15" CMP	
PT	133	09		
60°				
PT	128	04	15" CMP	
PC	126	02		
			SITTING BULL CIRCLE	
	124	0P	346	27
PT	119			14'E
45°				20' CW
PRC	116		15" CMP	PRC X
				55°
	112		END GOLF COURSE	PC 16' F
				22' CW
110°	107			X
				12' E
	096		15° ↑	16' CW
PT	089			X
155°				16' F
	087			22' CW
PC	083			X
	079			PT ↑
				40°
	077			PC
				SAME

MEMORANDUM FOR THE RECORD

TO: SAC, NEW YORK (100-100000)

FROM: SA [Name], NEW YORK (100-100000)

SUBJECT: [Faint subject line]

1. [Faint paragraph of text]

2. [Faint paragraph of text]

3. [Faint paragraph of text]

4. [Faint paragraph of text]

5. [Faint paragraph of text]

6. [Faint paragraph of text]

7. [Faint paragraph of text]

8. [Faint paragraph of text]

9. [Faint paragraph of text]

10. [Faint paragraph of text]

11. [Faint paragraph of text]

12. [Faint paragraph of text]

13. [Faint paragraph of text]

14. [Faint paragraph of text]

15. [Faint paragraph of text]

16. [Faint paragraph of text]

ROAD INVENTORY SHEET

Party Chief T. LONDON
 Recorder W. WARFIELD
 Chainman

CHESAPEAKE
 RANCH CLUB

967-197
 3-13

WAR BONNET TRAIL
 COMMANCHE RD

Road No. OP 361
 Name HICKOK TRAIL
 Sheet No. 1 OF 2
 Date 7-23-69
 County CALVERT

PC	33 066		X
	29 062	15" CMP	
		BALD EAGLE LA.	
	28 061	OP 362	
		GUNSMOKE TRAIL	
	05522	PROPOSED RD	
	054	HIL	14'E
		PIONEER TRAIL	20' CW
	04613	OP 358	X
		ALAMO LA	
	04007	OP 359	
APT (95° PC	035	02	
	033		
	031	15" CMP	
		ALAMO TRAIL	
	019	PROPOSED RD	
	012	PROPOSED RD	
	009	15" CMP	
APT (70° PC	007		16'E
	004		22' CW
	CUL 000	SAC	✓
		DE	

WAR BONNET TRAIL

COMMANCHE RD

NE

The following information was obtained from the records of the
 [illegible] [illegible] [illegible] [illegible] [illegible] [illegible]
 [illegible] [illegible] [illegible] [illegible] [illegible] [illegible]
 [illegible] [illegible] [illegible] [illegible] [illegible] [illegible]
 [illegible] [illegible] [illegible] [illegible] [illegible] [illegible]

[illegible] [illegible] [illegible] [illegible] [illegible] [illegible]
 [illegible] [illegible] [illegible] [illegible] [illegible] [illegible]
 [illegible] [illegible] [illegible] [illegible] [illegible] [illegible]
 [illegible] [illegible] [illegible] [illegible] [illegible] [illegible]
 [illegible] [illegible] [illegible] [illegible] [illegible] [illegible]

[illegible] [illegible] [illegible] [illegible] [illegible] [illegible]
 [illegible] [illegible] [illegible] [illegible] [illegible] [illegible]
 [illegible] [illegible] [illegible] [illegible] [illegible] [illegible]
 [illegible] [illegible] [illegible] [illegible] [illegible] [illegible]
 [illegible] [illegible] [illegible] [illegible] [illegible] [illegible]

[illegible] [illegible] [illegible] [illegible] [illegible] [illegible]
 [illegible] [illegible] [illegible] [illegible] [illegible] [illegible]
 [illegible] [illegible] [illegible] [illegible] [illegible] [illegible]
 [illegible] [illegible] [illegible] [illegible] [illegible] [illegible]
 [illegible] [illegible] [illegible] [illegible] [illegible] [illegible]

STATE OF CALIFORNIA

Check this box if you are a resident of California for the year in which you are filing this return.

Main body of the form with horizontal lines for text entry.

ROAD INVENTORY SHEET

Party Chief T. LANDON
 Recorder W. WARFIELD
 Chainman _____

CHESAPEAKE
 RANCH CLUB

967-196
 J-13

SIDEWINDER LA.

Road No. OP 391
 Name SIDEWINDER CT.
 Sheet No. 10F2
 Date 7-24-69
 County CALVERT

	H	056	40			
		051	35	15" CMP		
		049	33	155°	PC	
		045		H		
		044	28	15" CMP		
PT		036	20			
65°		034	18	15" CMP		
PC	WAYNOKA CT.	030	14	15" CMP		
	PROPOSED					
		023	07	15°		
	OX BOW LA.					
	OP 392	021	05			
		017	01	15" CMP		
	TOMAHAWK TRAIL #1					
	OP 396	016	00			
		014		15" CMP		16'E
						22'CW
		008				X
	H	003	OP			14'E
						20'CW
	CUL DE SAC	000	SAC			✓
	DE					

S

SIDEWINDER LA.

LAKE LARKIA

TOMAHAWK TRAIL #1

ROAD INVENTORY SHEET

CRYSTAL ROCK RD

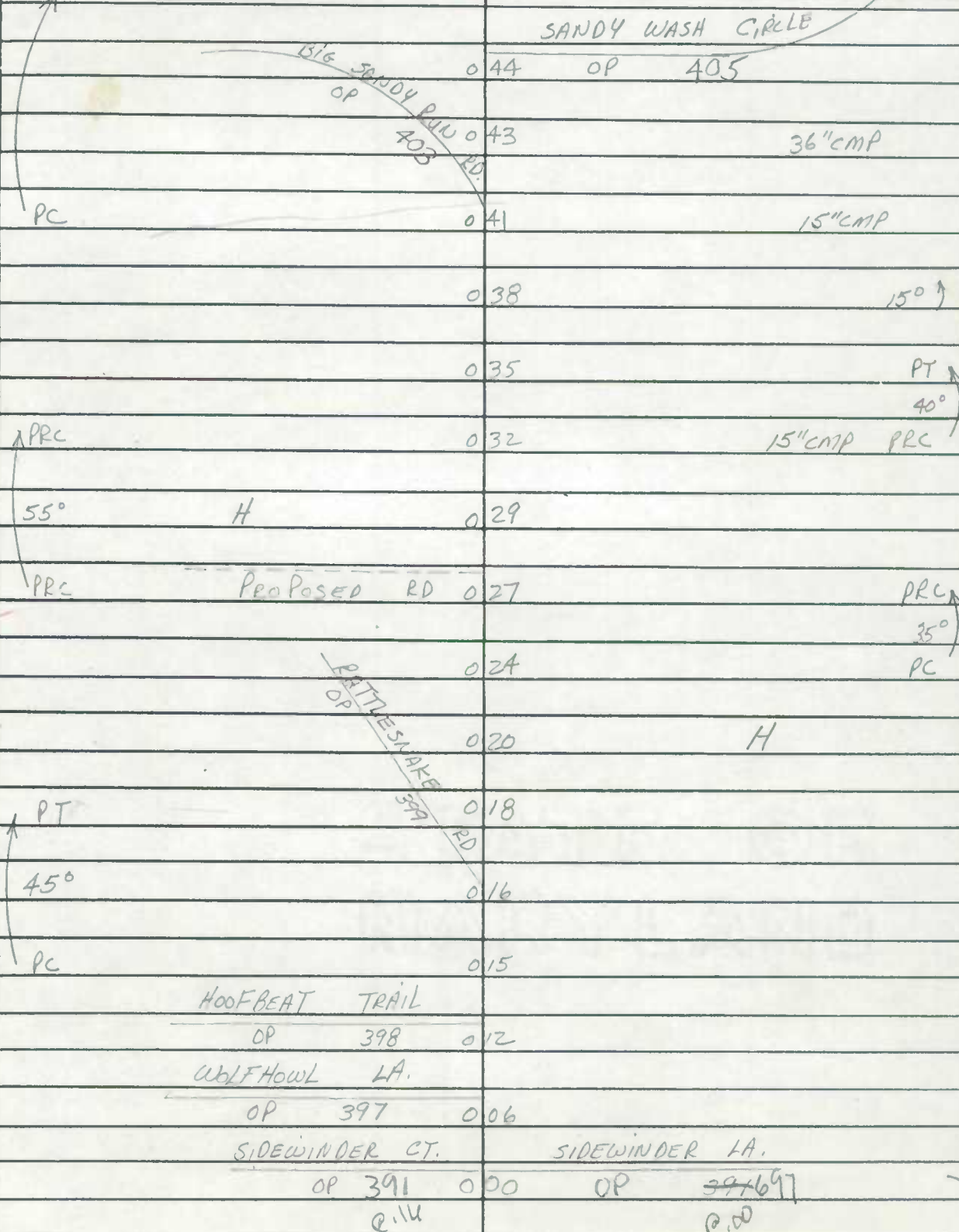
Party Chief T. LANDON
 Recorder W. WARFIELD
 Chairman _____

CHESAPEAKE
 RANCH CLUB

Road No. OP 396
 Name TOMAHAWK TRAIL #1
 Sheet No. 1 OF 2
 Date 7-24-69
 County CALVERT

967-195
 5-13

					SANDY WASH CIRCLE	
				0 44	OP 405	
				0 43		36" CMP
				0 41		15" CMP
				0 38		15° ↑
				0 35		PT 40° ↓
				0 32		15" CMP PRC
				0 29		
				0 27	Proposed RD	PRC 35° ↓
				0 24		PC
				0 20		H
				0 18		
				0 16		
				0 15		
					HOOFBEAT TRAIL	
				0 12	OP 398	
				0 06	OP 397	16'E
				0 00	OP 391	22' CW
					SIDEWINDER CT.	
					SIDEWINDER LA.	
					OP 396	
					OP 397	



F

STATE UNIVERSITY OF NEW YORK

1962-1963

Faculty of Education

Department of Education

College of Education


STATE UNIVERSITY OF NEW YORK
COLLEGE OF EDUCATION

STATE UNIVERSITY

STATE UNIVERSITY
1991 1001 238

STATE UNIVERSITY

STATE UNIVERSITY



ROAD INVENTORY SHEET

Party Chief T. LONDON
 Recorder W. WARFIELD
 Chainman _____

CHESAPEAKE
RANCH CLUB

RED ROCK TRAIL

Road No. OP 418
 Name SILVER ROCK CIRCLE
 Sheet No. 1 OF 2
 Date 7-29-69
 County CALVERT



966-192
 5-13


10°		0 56 27	
		0 52 23	15° ↗
	RED ROCK CT.		
	PROPOSED RD.	0 47 18	
		0 45 16	20° ↗
		0 41 12	20° ↗
	H	0 39	
	BIG ROCK LA.		
	PROPOSED RD	0 38 09	
		0 36 07	35° ↗
		0 33 04	
			SILVER
		0 29 00	PT ↗ 40° PC
		0 26	
	SILVER ROCK RD		
	OP 417	0 25	
		0 18	
315°	SH	0 08	
		0 02	
PC	H		14'E
	RED ROCK TRAIL	SILVER	20' CW
	OP	0 00	
			Rock Circle 418

NW

RED ROCK TRAIL

LARIAT
LAKE





THE UNIVERSITY OF

1911

STATE

1111

MEMORANDUM

TO : [Faint text]

DATE : [Faint text]

[Faint, illegible text in the main body of the memorandum]

ROAD INVENTORY SHEET

SANTA ROSA CIRCLE
SANTA ROSA RD.

Party Chief T. LANDON
Recorder W. WARFIELD
Chainman

CHESAPEAKE
RANCH CLUB

Road No. OP 438
Name GOLDEN WEST WAY #1
Sheet No. 1 OF 1
Date 7-29-69
County CALVERT

970-190

5-13

	SANTA ROSA RD	SANTA ROSA CIRCLE	
	OP	055 24 438	
PT		050 19	12" CMP
85°	SANTA ROSA CT		
PC	OP 443	048 17	
	SANTA ROSA LA.		
	OP 442	046 15	H
190°	H	11 042	
PT		07 038	
90°	SANTA ROSA CIRCLE		
PC		04 035	12'D
		SANTA ROSA 438	16' cur
		00 031 16 OP	10° TX
	CHILDRESS TRAIL		
15°	OP	025 10 441	
		CHOCTAW CT.	
		019 04 OP 440	
		018 03	15" CMP
	GOLDEN WEST WAY #2		14'E
	OP	445 015 00	20' cur
		CHEASEA CT.	
		014 OP 439	
		TAHODA TRAIL	
		006 OP 433	
		003	15" CMP
	ADOBE DR.	GOLDEN WEST WAY	16'E
	OP	000 459	22' cur

SW

Item	Description	Quantity	Unit Price	Total
1
2
3
4
5
6
7
8
9
10
11
12
13
14
15
16
17
18
19
20
21
22
23
24
25
26
27
28
29
30
31
32
33
34
35
36
37
38
39
40
41
42
43
44
45
46
47
48
49
50
51
52
53
54
55
56
57
58
59
60
61
62
63
64
65
66
67
68
69
70
71
72
73
74
75
76
77
78
79
80
81
82
83
84
85
86
87
88
89
90
91
92
93
94
95
96
97
98
99
100

Table 1

Year

1990

1991

1992

1993

1994

1995

1996

1997

1998

1999

2000

2001

2002

2003

2004

2005

2006

2007

2008

2009

2010

2011

2012

2013

2014

2015

2016

2017

2018

2019

2020

2021

2022

2023

2024

2025

2026

2027

2028

2029

2030

2031

2032

2033

2034

2035

2036

2037

2038

2039

2040

2041

2042

2043

2044

2045

2046

2047

2048

2049

2050

2051

2052

2053

2054

2055


2056

2057

2058

2059

2060



ROAD INVENTORY SHEET

Party Chief T. LANDON
 Recorder W. WARFIELD
 Chainman _____

CHESAPEAKE
RANCH CLUB


ADOBE DR.
 Road No. OP 459
 Name GOLDEN WEST WAY
 Sheet No. 10F1
 Date 7-29-69
 County CAHUERT

970-³⁻¹³190
 ADOBE CIRCLE

ADOBE DR

	OP 064 05	436	
	05 062		15" CMP 14'E
			GOLDEN WEST WAY #1 @.00 20' CW
	00 059	OP 438	*
	CHECOTAH CT.		
	OP 435	057	
	@.10 HERNANDEZ LA.	TAHODA	@.00 TRAIL
	OP 433	050	OP 433 704
	047		15" CMP
			SANTA DOMINGO DR.
	H	043	OP 431 PT 90°
		039	15" CMP PC
	CLAVIS TRAIL		
	OP	430	034
		031	18" CMP
	SAN		MATEO TRAIL
	OP	027	423
		025	
		018	
		011	15" CMP
	CATALINA		
	OP	003	H
		000	16'E 22' CW
			DR 278

E



ROAD INVENTORY SHEET

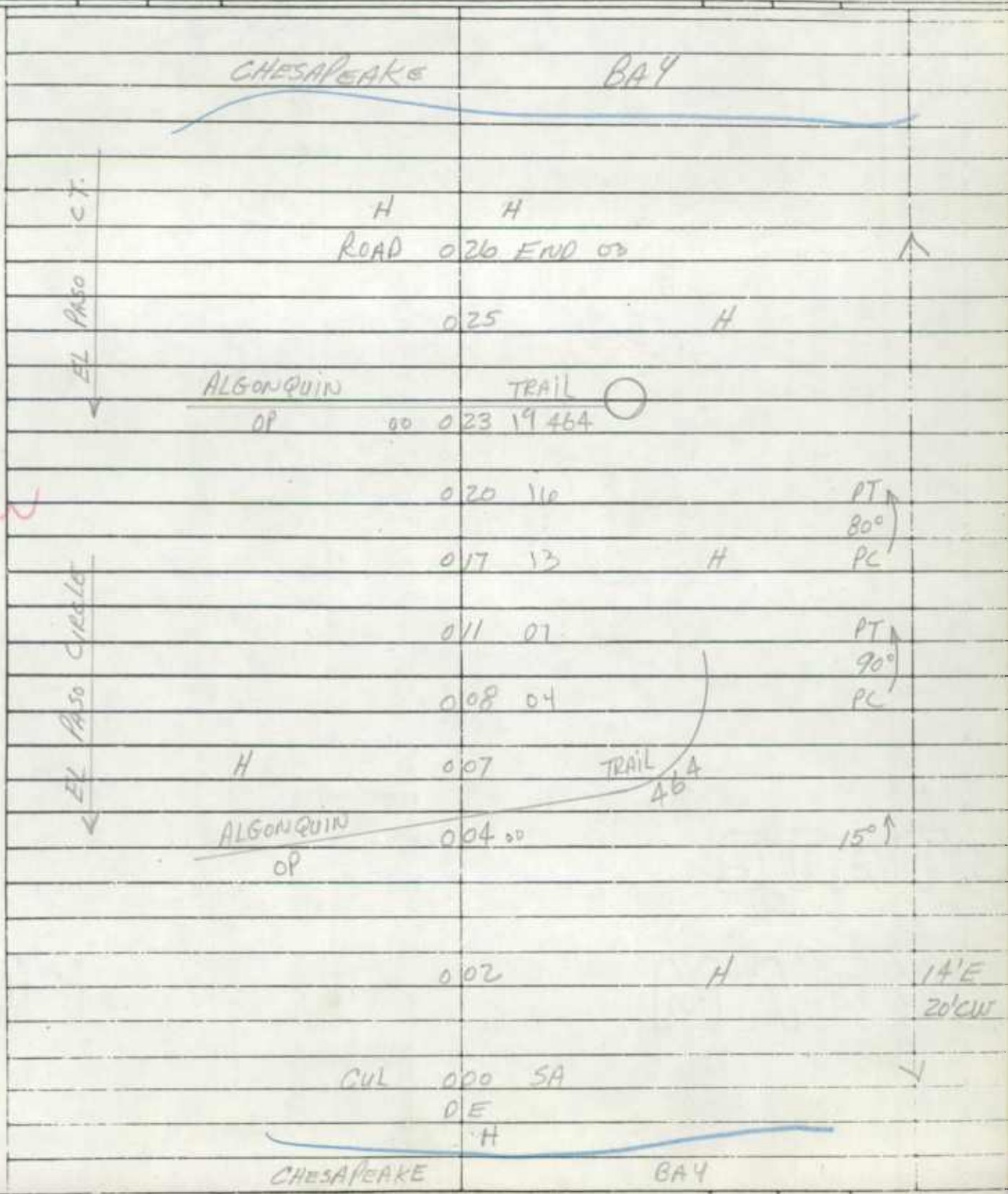
Party Chief T. LANDON
 Recorder W. WARFIELD
 Chairman _____

CHESAPEAKE
RANCH CLUB

EL PASO C.T.
 EL PASO CIRCLE


Road No. OP 478
 Name EL PASO TRAIL
 Sheet No. 10F1
 Date 7-30-69
 County CALVERT

971-187.5
 3-13



NW

14'E
 20'CW





ROAD INVENTORY SHEET

Party Chief T. LONDON
 Recorder W. WARFIELD
 Chairman _____

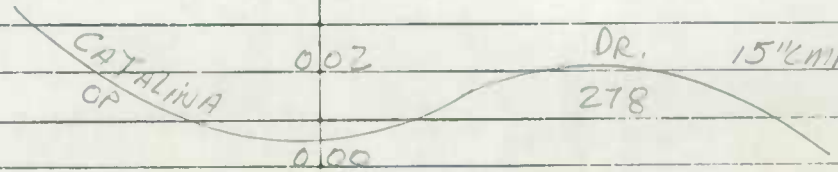


CHESAPEAKE
 RANCH CLUB

3-13
 971-192

DOUBLE TREE LA.
 Road No. OP 479
 Name SIDE SADDLE TRAIL
 Sheet No. 10F1
 Date 7-31-69
 County CALVERT

N
 W

Station	Description	Station	Description	Station	Description
	SIDE SADDLE		TRAIL #1		
	OP	0 31	26 505		
		0 26	21		15' CMP
		0 20	15		PT
	AIR STRIP	0 15	10		15' CMP 115°
		0 11	06		PRC
		0 05	00		
	CATALINA	0 02			DR. 15' CMP 19'E
	OP				278 20' CW
		0 00			



ROAD INVENTORY SHEET

Party Chief T. LANDON
 Recorder W. WARFIELD
 Chainman _____

CHESAPEAKE
 RANCH CLUB

974-193
 J-13

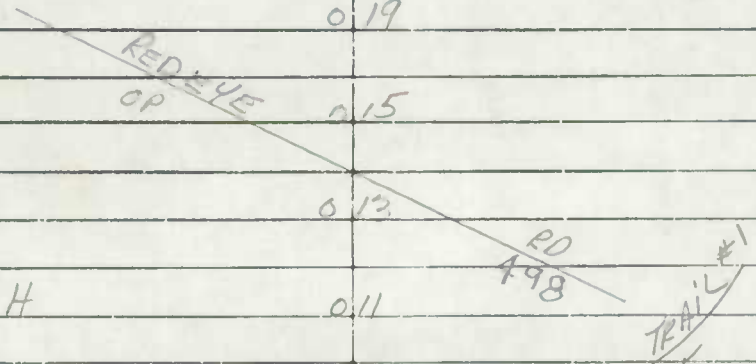
BONANZA TRAIL


Road No. OP 495
 Name BULLWHIP TRAIL
 Sheet No. 10F2
 Date 7-31-69
 County CALVERT

		042	H	
↑35°		040 16		12'D
	CIMARRON RD.			16'CW
	OP 490	037 13		X
	H	034	H	
↑30°		032 08		
	WATER TANK	031	H	
		029 05		10°↑
↑10°	H	036 02		
	STAGECOACH		TRAIL	
	OP	024 00	493	
↑PT		022		15"CMP
(85°		019		
PC		015		PT↑ 12'E
	REDEYE	013		16'CW
	OP			80° X
	H	011		PC
		007		
	SIDE SADDLE	505		
	OP			
	CATTLE	PRIVE	LA.	14'E
	OP 000	506		20'CW

S

BONANZA TRAIL





1897

Jan	1	1897	1
Feb	1	1897	1
Mar	1	1897	1
Apr	1	1897	1
May	1	1897	1
Jun	1	1897	1
Jul	1	1897	1
Aug	1	1897	1
Sep	1	1897	1
Oct	1	1897	1
Nov	1	1897	1
Dec	1	1897	1

Year	Month	Day	Event
1897	Jan	1	1897
1897	Feb	1	1897
1897	Mar	1	1897
1897	Apr	1	1897
1897	May	1	1897
1897	Jun	1	1897
1897	Jul	1	1897
1897	Aug	1	1897
1897	Sep	1	1897
1897	Oct	1	1897
1897	Nov	1	1897
1897	Dec	1	1897

SHA 51.3-8
11-15-72

STATE HIGHWAY ADMINISTRATION OF MARYLAND

DT REV.

FR. 44-79 ROAD INVENTORY SHEET

HARBOR PD

Party Chief T. LANDON

Road No. MUN. 9700

Recorder F. RHODES

Road Name 22ND ST. #1

Helper _____

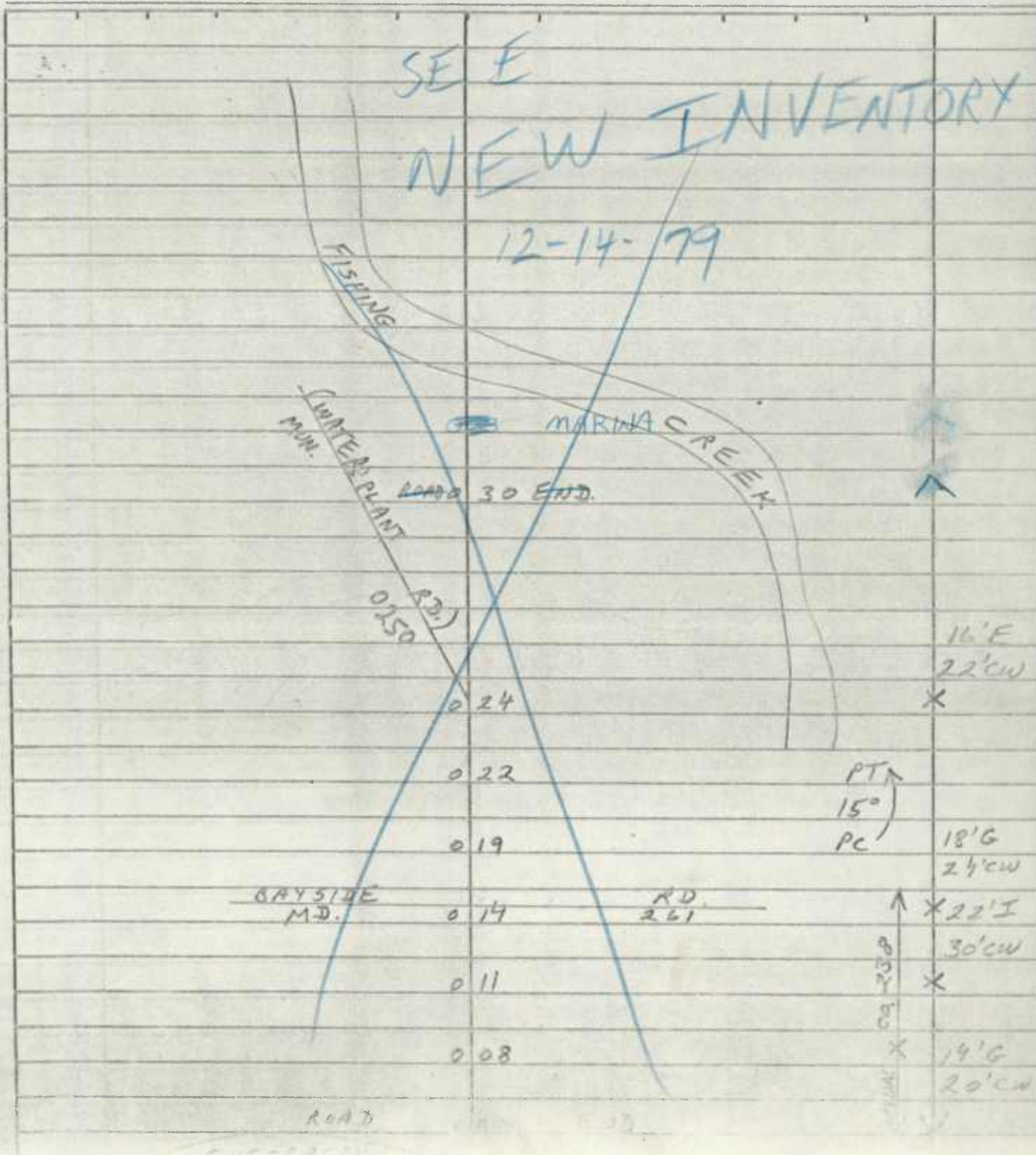
Sheet No. 1 OF 1


Date 12/2/77

Map No. _____
CHESAPEAKE
BEACH

County CALVERT

State Coordinates _____





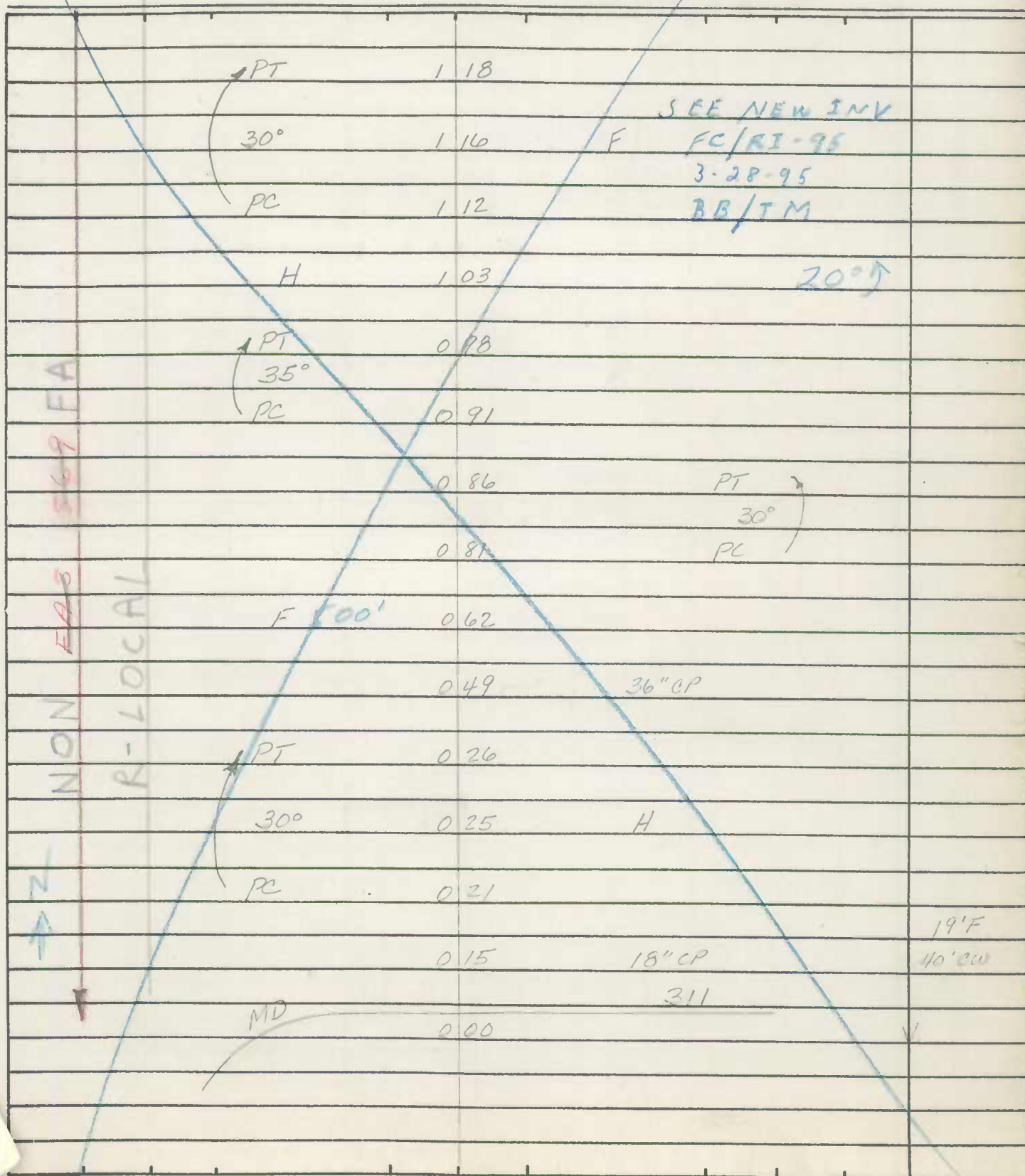
TL VER.
FR 9/27/77

ROAD INVENTORY SHEET

Party Chief _____
Recorder _____
Helper _____

Road No. Co. 2
Road Name MELVILLE RD
Sheet No. 1 OF 3
Date 8-3-66 REV. 11-19-73
County CAROLINE
State Coordinates 1147-448

Map No. G6



↑ Z

↑ Z

ROAD INVENTORY SHEET

Party Chief _____
Recorder _____
Helper _____

Road No. Co. 2
Road Name _____
Sheet No. 2 OF 3
Date 8-3-66 REV. 11-19-73
County CAROLINE
State Coordinates _____

Map No. _____

		2 80	F	
		2 72		DR
		<u>TRUNK LINE 2 64</u>		<u>RD. 15</u>
		<u>80</u>	2 63	
		H	2 60	
		HT	2 55	
		<u>F 1000'</u>	2 41	F
		H	2 34	
			2 20	HT
			2 18	H 20' ↘
		H	2 15	
			2 08	DR
			2 04	H
			2 00	H
			1 95	H
		← PT		
		40° F	1 91	
		PC	1 86	
		Co	1 80	
		<u>BEE TREE RD</u>	1 45	
		F	1 35	
			1 33	
		HT	1 27	
				PC 30' ↘
				some

NON LOCAL

R-LOCAL



~~569~~

~~565~~

25' ↘
SS


SHA 51.3-8
11-15-72

ROAD INVENTORY SHEET

Party Chief _____
Recorder _____
Helper _____

Road No. Co. 2
Road Name _____
Sheet No. 3 OF 3
Date 8-3-66 REV. 11-19-73
County CAROLINE
State Coordinates _____

Map No. _____



ROAD INVENTORY SHEET

Party Chief F. SETTAN
Recorder T. LONDON
Helper M. BAXTER - OFF. INV.

Road No. Co. 4
Road Name BRADFORD JOHNSON RD
Sheet No. 1 OF 2
Date 6-6-67
County KENT
State Coordinates 1137-558

Map No. GTS C-16

REVISED 4-19-74

97-4, 5

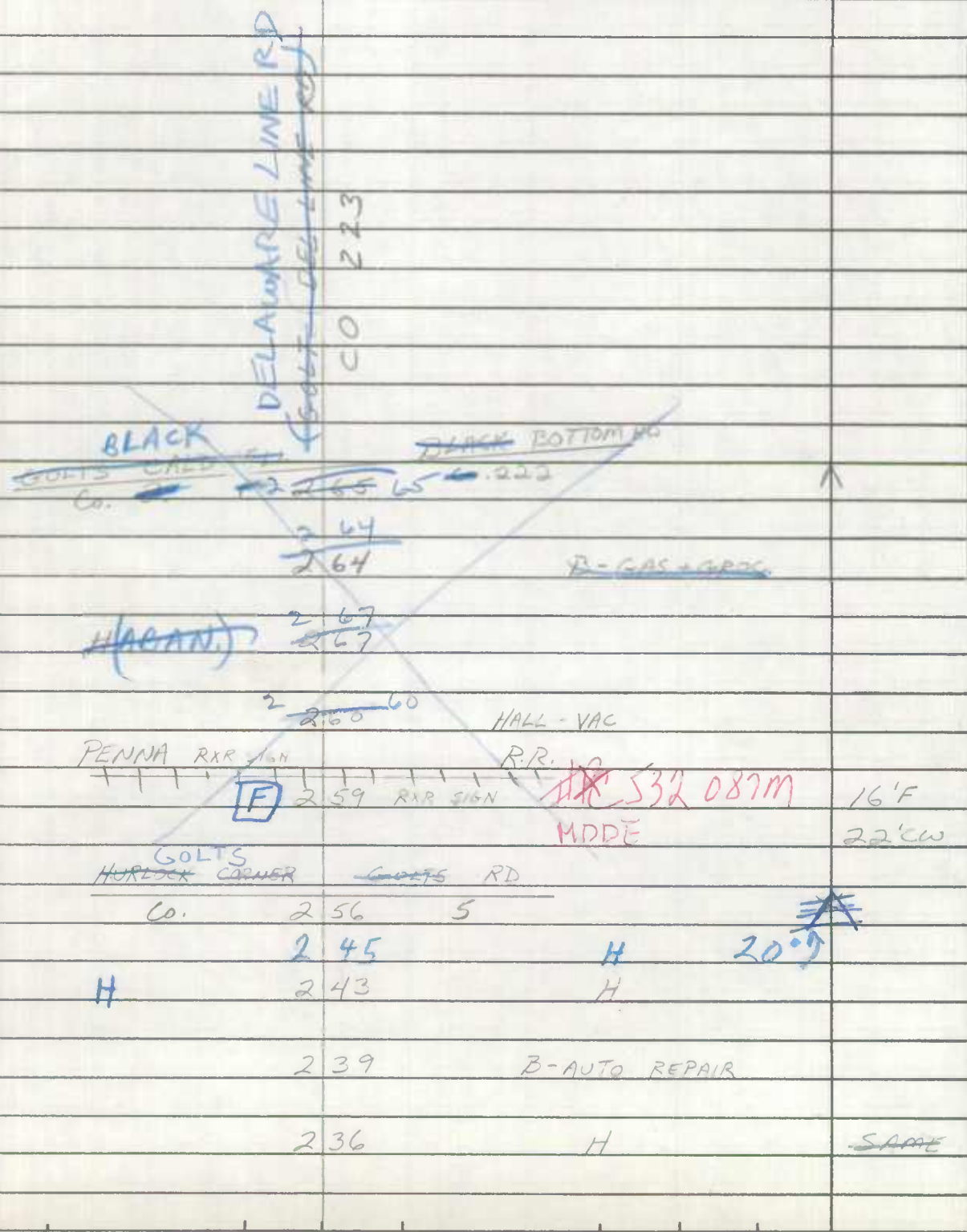
	F	228	
		222	H
		215	DR
	H	187	
		180	20° ↗
	↑ PT	168	
	30°		
	PC	155	
	H	141	18" CP
	H	128	24" CP
	H	124	PVT RD 10'E
		118	H
		097	H
		095	F 600'
	F 600'	072	
	↑ PT	035	20' F
	35°		40' CW
	PC	022	2-5' E SHED
	E		2 ML
	MD	000	299
			V



ROAD INVENTORY SHEET

92.76
3-3-93
BB/SS

Road No. Co. 4
 Road Name BRADFORD JOHNSON RD
 Sheet No. 2 OF 2
 Date _____
 County _____
 State Coordinates _____



Handwritten red arrow pointing upwards.