



# State of Maryland



# 2001

Calendar Year

## HIGHWAY LOCATION REFERENCE

Data as of December 31, 2001



### VOLUME 2

### HARFORD Co. Thru WORCESTER Co.


Including Baltimore City

Published by:

Maryland Department of Transportation

State Highway Administration

Highway Information Services Division



## STATE HIGHWAY LOCATION REFERENCE

### Introduction


The State Highway Administration's (SHA) Highway Location Reference (HLR) uniquely identifies roadway locations by using milepoints. It also provides the most commonly requested data elements of the state roadway network.

As new programs are proposed and implemented to deal with complex problems, highway data keyed to a common reference system facilitate useful comparisons to highway characteristics, government and administrative jurisdictions, geographic locations, program expenditures, traffic, services, etc. A common HLR system provides detail and the comparison of data necessary for planning, developing programs, and managing the highway activities.

SHA personnel frequently utilize the Visidata system to collect and analyze roadway data. This HLR provides physical and administrative information about the section of highway being viewed, and relates to Visidata using the highway inventory route number and milepoint.

The Highway Information Services Division (HISD) records changes occurring to the state highway system during the calendar year, and annually updates its database with this information. The HLR is based on highway conditions as of December 31, 2001.

The HLR is available on the HISD Intranet web site, and is accessible by typing in the browser's Address Bar <http://170.93.28.35/hisd/products.asp>. It is also available on the Internet by typing in the browser's Address Bar <http://www.marylandroads.com/oppe/hlr.htm>.



## GENERAL INFORMATION

This highway reference is arranged sequentially by county and by route number. Included are all State maintained highways and service roads.

Milepoints for concurrent posted routes are included under each pertinent route number.

The State Highway System is aggregated into primary and secondary routes by rural and urban designation.

Highways may be listed as undivided, divided or CTL (center turn lane) and by full, partial, or no control of access.

Milepoints are established for junctions of all State highways, functionally classified roads, Interchange Ramps, bridge structures, railroad crossings, traffic counts, exit numbers, Interstate mile markers, speed limit signs, and geographical boundaries.

The total marked lanes are listed including the traveled-way surface widths. Surface type codes are explained at the bottom of each page.

The maps included in this reference are provided for quick reference. If further detail is needed, please contact the Highway Mapping Team at 410-545-8747 or by email at [maps@sha.state.md.us](mailto:maps@sha.state.md.us).

The average annual daily traffic is for the year 2001.

For your information and use, we have included a "Route Alert List." This list of routes describes at a glance the additions, changes and deletions to state routes that occurred during the 2001 calendar year.



This reference represents only a portion of the data included in the Highway Information System. Additional data may be obtained by directing your request to the Highway Information Services Division at 410-545-5511.

The information in this document is provided as a public service by the Maryland State Highway Administration (MSHA).


Restriction of Liability:

SHA makes no claims, promises or guarantees about the accuracy, completeness, or adequacy of the contents of these documents and expressly disclaims liability for any errors and omissions in the contents of these documents.

All route, traffic, and travel data being made available by MSHA in this document are developed to support internal uses, primarily transportation planning. Any and all data are provided "as is" with the understanding that no warranty of any kind, whether implied, expressed or statutory, is given with respect to the contents of this document. Any and all conclusions or products derived from the data are the sole responsibility of the user.

Ownership

Information presented in this document is considered public information and may be distributed or copied.





**2001**

Calendar Year

**HIGHWAY LOCATION REFERENCE**

Data as of December 31, 2001

**HARFORD**

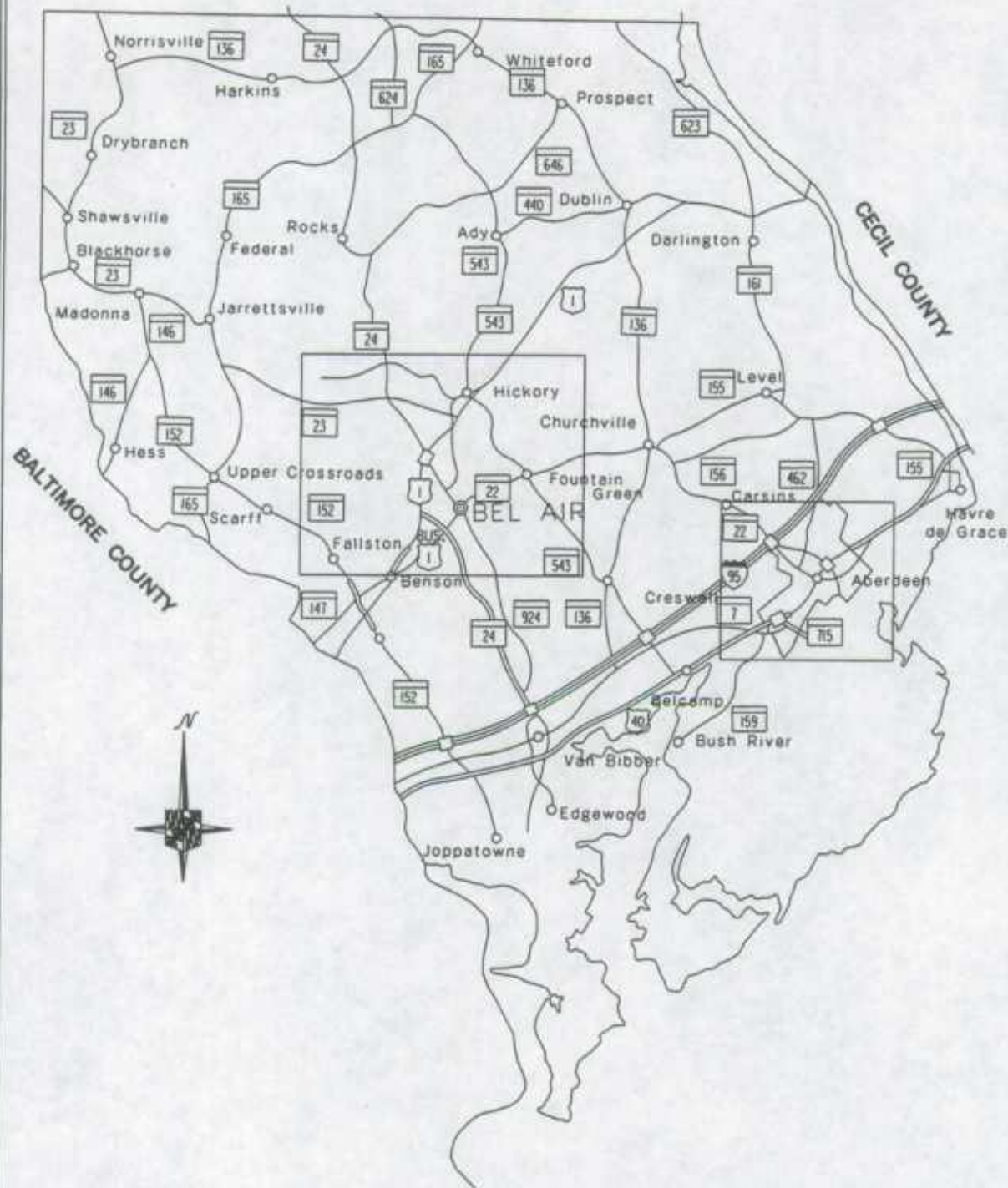
**COUNTY**

**SHA DISTRICT #4**






**H**







**LEGEND**

-  Multi Lane Divided Highway
-  Access Fully Controlled
-  Multi Lane Divided Highway
-  Undivided Highway
-  Local Highway


This map is intended for use as a reference only.  
 For more detailed maps, please contact:  
 Kevin Powers of the  
 Highway Information Services Division at:  
 410-545-5518 or  
 by email to [kpowers@sha.state.md.us](mailto:kpowers@sha.state.md.us)

**HARFORD COUNTY  
 HIGHWAY LOCATION  
 REFERENCE MAP**

**2001**

PREPARED BY THE  
**Maryland Department of Transportation**  
 STATE HIGHWAY ADMINISTRATION  
 HIGHWAY INFORMATION SERVICES DIVISION

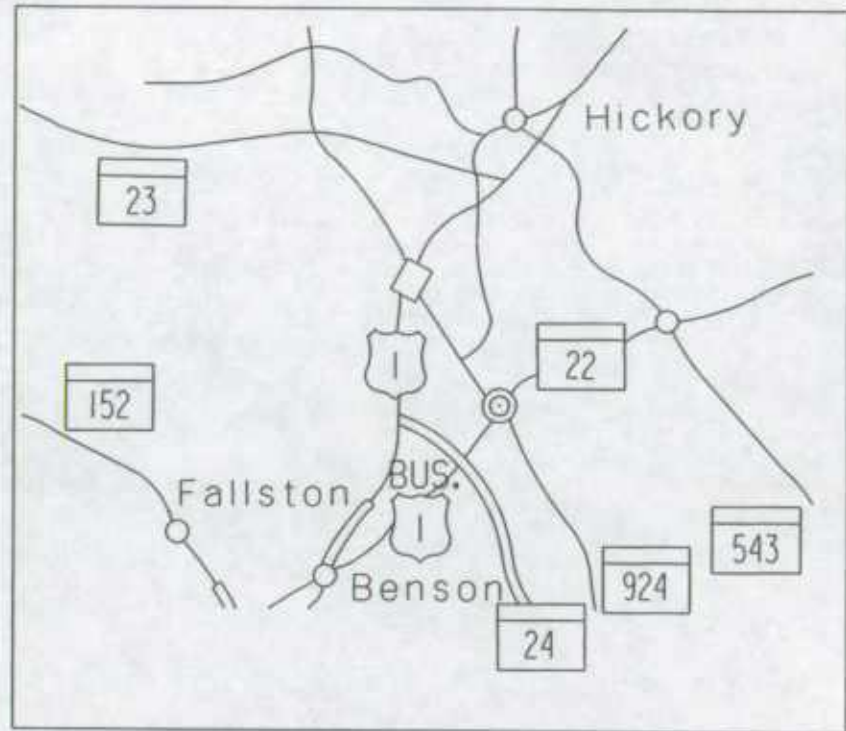
0  4 MILES



ABERDEEN




BEL AIR



HARFORD COUNTY  
ENLARGEMENT  
HIGHWAY LOCATION  
REFERENCE MAP

2001

PREPARED BY THE  
*Maryland Department of Transportation*  
STATE HIGHWAY ADMINISTRATION  
HIGHWAY INFORMATION SERVICES DIVISION




ROUTE ALERT LIST

HARFORD COUNTY

MD 24-E, service spur from MD 24 to US 1.

MD 24-F, service spur from US 1 to MD 24.

MD 922-E, Churchville Road / Mays Road - This was a previously uncoded section of MD 22 Westbound, from MD 924, Main Street to US 1 Business, Baltimore Pike.






MARYLAND STATE HIGHWAY ADMINISTRATION  
HIGHWAY INFORMATION SERVICES DIVISION  
STATE MAINTAINED HIGHWAYS ON THE NATIONAL HIGHWAY SYSTEM  
AS OF DECEMBER 31, 2001

HARFORD COUNTY

ROUTE	BEGIN MILEPOINT	BEGIN DESCRIPTION	END MILEPOINT	END DESCRIPTION
US 1	0.00	BALTIMORE CO/L	19.98	CECIL CO/L
MD 22	9.82	IS 95 J F K MEMORIAL HWY	13.04	GV 22 HARFORD BLVD (AHEAD)
MD 24	1.70	MD 755 EDGEWOOD RD	10.01	US 1 BELAIR BYPASS (AHEAD)
IS 95	0.00	BALTIMORE CO/L	18.39	CECIL CO/L
MD 755	0.02	GATE RD	1.56	MD 24 EMMORTON RD



STATE HIGHWAY ADMINISTRATION OF MARYLAND  
HIGHWAY INFORMATION SERVICES DIVISION  
DATA SUPPORT GROUP

PAGE..... 1

STATE HIGHWAY LOCATION REFERENCE

ROUTE NUMBER.....US 1  
INVENTORY DIRECTION...NORTH  
NAME: BELAIR RD

COUNTY-HARFORD  
SHA DISTRICT.....4  
DATE.....12/31/2001

SYSTEM	FUNCTIONAL CLASS	HWY TYPE	ACCESS CONTRL	MILEPOINT	MILEPOINT DESCRIPTION	MARKED LANES	SURFACE WIDTH/TYPE*	AADT
SECONDARY R	RUR-OTHER PRIN ART	UNDIVIDED	NONE	0.00	BALTIMORE CO/L	4	44I	19,075
		DIVIDED		0.00	STRUC #3001 LITTLE GUNPOWDER RIVER			
				1.20		4	48I	
				1.35	MD 152 MOUNTAIN RD			29,775
				1.42		4	44I	
		UNDIVIDED		1.43	SPEED LIMIT 45 MPH			
				1.61				
		DIVIDED		2.35	CO 257 WHITAKER MILL RD			
				2.59		4	50I	
			FULL	2.67	MD 147 HARFORD RD			18,575
NAME: BELAIR BYPASS				2.67				
				2.67	US 1BU BELAIR RD			
				2.74		4	48I	
				2.85	SPEED LIMIT 50 MPH			
		UNDIVIDED		3.24		3	36I	
				3.59		2	24I	
	URB-OTHER PRIN ART			3.63	STRUC #12065 WINTERS RUN			
				4.07		3	36I	
				4.11	CO1996 N TOLLGATE RD			
				4.11	STRUC #12066			
				4.19	MD 24F NO NAME			
		DIVIDED		4.34		3	44I	
PRIMARY				4.61	MD 24 (VIETNAM VETERANS MEMORIAL HWY)			34,375
		UNDIVIDED		4.72		3	36I	
				5.28	MD 24E NO NAME	4	48I	
				5.35	CO1580 VALE RD			
				5.35	STRUC #12067			
				5.82	RP100104 RAMP 4 FR US 1 TO MD 924			
				5.87	RP100106 RAMP 6 FR MD 24 TO US 1	3	36I	
				6.15	MD 24 ROCK SPRING AVE			19,175
				6.15	MD 924 ROCK SPRING AVE			
				6.15	STRUC #12015			
				6.18	RP100101 RAMP 1 FR US 1 TO MD 924	2	24I	
				6.34	RP100108 RAMP 8 FR US 1 TO MD 24			
				6.40	STRUC #12006			
				6.55	RP100102 RAMP 2 FR MD 924 TO US 1			
				6.91	MD 23A WATER TOWER WAY			
NAME: HICKORY BYPASS				6.91				
		DIVIDED		6.94				
				7.03	MD 23A WATER TOWER WAY			
				7.12		3	36I	

\* A,B = UNIMPROVED; C = GRADED & DRAINED; D,E = SOIL, GRAVEL, STONE; F,G = LOW TYPE BITUMINOUS;  
H,I = HIGH TYPE BITUMINOUS; J = CONCRETE; K = BRICK; L = BLOCK

STATE HIGHWAY ADMINISTRATION OF MARYLAND  
HIGHWAY INFORMATION SERVICES DIVISION  
DATA SUPPORT GROUP

STATE HIGHWAY LOCATION REFERENCE

ROUTE NUMBER.....US 1 CONTINUED  
INVENTORY DIRECTION...NORTH  
NAME: HICKORY BYPASS

COUNTY-HARFORD  
SHA DISTRICT.....4  
DATE.....12/31/2001

SYSTEM	FUNCTIONAL CLASS	HWY TYPE	ACCESS CONTRL	MILEPOINT	MILEPOINT DESCRIPTION	MARKED LANES	SURFACE WIDTH/TYPE*	AADT
PRIMARY R	URB-OTHER PRIN ART	DIVIDED	NONE	7.25 US 1BU	CONOWINGO RD	4	48I	16,275
	RUR-OTHER PRIN ART			7.52 MD 23	EAST/WEST HWY			
				8.10 MD 543	FOUNTAIN GREEN RD			9,575
				8.38		2	24I	
NAME: CONOWINGO RD				8.61 US 1BU	CONOWINGO RD			
		UNDIVIDED		8.61				
				8.77				
				12.06	STRUC #12002 DEER CREEK			
				14.14 MD 136	WHITEFORD RD/PRIESTFORD RD			9,275
				16.20 MD 440	DUBLIN RD			10,175
				17.84 MD 161	MAIN ST			
				18.02 MD 623	CASTLETON RD			8,475
				18.34		3	36I	
				19.21	SPEED LIMIT 45 MPH			
				19.35		4	48I	
				19.40		3	36I	
				19.48		3	39I	
				19.62		2	20J	
				19.85		2	28J	
				19.98	STRUC #12001 SUSQUEHANNA RIVER			
				19.98	CECIL CO/L			

\*\*\*\*\*

ROUTE NUMBER.....US 1BU  
INVENTORY DIRECTION...NORTH  
NAME: BELAIR RD

SECONDARY R	RUR-MINOR ARTERIAL	DIVIDED	NONE	0.00 MD 147	HARFORD RD (BACK)	4	48I	21,505
		UNDIVIDED		0.00 US 1	BELAIR RD/BELAIR BYPASS			
		CTL		0.04		4	43I	
				0.13	SPEED LIMIT 45 MPH	2	24I	
				0.45	ATR STATION #0011			
	URB-OTHER PRIN ART			0.87	STRUC #12004 WINTERS RUN			
				0.88				
U				1.56	IN CORP LMTS BEL AIR	4	44I	
				1.62	SPEED LIMIT 35 MPH			
		DIVIDED		1.75 CO 226	S TOLLGATE RD	4	48I	25,975
				1.75 CO1996	N TOLLGATE RD			
				1.98 MD 24	VIETNAM VETERANS MEMORIAL HWY			
		CTL		2.15 MU 465	KELLY AVE			
NAME: BALTIMORE PIKE				2.15				

\* A,B = UNIMPROVED; C = GRADED & DRAINED; D,E = SOIL, GRAVEL, STONE; F,G = LOW TYPE BITUMINOUS;  
H,I = HIGH TYPE BITUMINOUS; J = CONCRETE; K = BRICK; L = BLOCK

STATE HIGHWAY ADMINISTRATION OF MARYLAND  
HIGHWAY INFORMATION SERVICES DIVISION  
DATA SUPPORT GROUP

PAGE..... 3

STATE HIGHWAY LOCATION REFERENCE

ROUTE NUMBER.....US 1BU CONTINUED  
INVENTORY DIRECTION...NORTH  
NAME: BALTIMORE PIKE

COUNTY-HARFORD  
SHA DISTRICT.....4  
DATE.....12/31/2001

SYSTEM	FUNCTIONAL CLASS	HWY TYPE	ACCESS CONTRL	MILEPOINT	MILEPOINT DESCRIPTION	MARKED LANES	SURFACE WIDTH/TYPE*	AADT
SECONDARY U	URB-OTHER PRIN ART	CTL	NONE	2.41 MU 20	ARCHER ST	4	48I	25,975
		UNDIVIDED		2.48 MD 922E	S HAYS ST	3	40I	
				2.58	US 1BU & MD 924 SB/L (BOND ST)	3	44I	
				2.65 MD 22	FULFORD AVE			
				2.65 MD 924	S MAIN ST (AHEAD)			
	URB-MINOR ARTERIAL			3.22 MD 924	N MAIN ST (BACK)	3	46I	8,375
NAME: BROADWAY				3.22				
				3.22 MU 80	W BROADWAY			
				3.30		2	28I	
NAME: HICKORY AVE				3.57 MU 385	N HICKORY AVE	3	36I	
				3.57				
				3.66	SPEED LIMIT 35 MPH			
				3.68		2	30I	
				3.88		2	36I	
NAME: CONOWINGO RD				3.94 CO1036	MOORES MILL RD	2	24I	
				3.94				
				3.94 MU 595	MOORES MILL RD			
				3.94	OUT CORP LMETS BEL AIR			
				4.00	STRUC #12003 BYNUM RUN			
				4.06	SPEED LIMIT 40 MPH			
		DIVIDED		4.87				
PRIMARY		CTL		5.32 US 1	HICKORY BYPASS			11,575
				5.38	SPEED LIMIT 40 MPH			
				5.42 MD 23B	GRANARY RD			
				5.59 MD 23	EAST/WEST HWY			
		UNDIVIDED		5.68				
				5.81 CO 617	E JARRETTSVILLE RD			
		DIVIDED		6.29		2	22I	
	RUR-MINOR ARTERIAL			6.39 MD 543	ADY RD/FOUNTAIN GREEN RD			
		UNDIVIDED		6.50		2	24I	
				6.90 US 1	CONOWINGO RD/HICKORY BYPASS			

\*\*\*\*\*

ROUTE NUMBER.....MD 7  
INVENTORY DIRECTION...EAST  
NAME: PHILADELPHIA RD

SECONDARY R	URB-MINOR ARTERIAL	UNDIVIDED	NONE	0.00	BALTIMORE CO/L	2	22I	6,550
				0.00	STRUC #3012 LITTLE GUNPOWDER FALLS			
				0.06 CO 508	JOPPA FARM RD			
				0.40	SPEED LIMIT 40 MPH			

\* A,B = UNIMPROVED; C = GRADED & DRAINED; D,E = SOIL, GRAVEL, STONE; F,G = LOW TYPE BITUMINOUS;  
H,I = HIGH TYPE BITUMINOUS; J = CONCRETE; K = BRICK; L = BLOCK

STATE HIGHWAY ADMINISTRATION OF MARYLAND  
HIGHWAY INFORMATION SERVICES DIVISION  
DATA SUPPORT GROUP

STATE HIGHWAY LOCATION REFERENCE

ROUTE NUMBER.....MD 7 CONTINUED  
INVENTORY DIRECTION...EAST  
NAME: PHILADELPHIA RD

COUNTY-HARFORD  
SHA DISTRICT.....4  
DATE.....12/31/2001

SYSTEM ....STATE....	FUNCTIONAL CLASS	HWY TYPE	ACCESS CONTRL	MILEPOINT	MILEPOINT DESCRIPTION	MARKED LANES	SURFACE WIDTH/TYPE*	AADT
SECONDARY R	URB-MINOR ARTERIAL	UNDIVIDED	NONE	1.28	CO 505 JOPPA RD	2	22I	6,550
				2.05	MD 152 MOUNTAIN RD	2	24I	7,350
				3.53		2	36I	
				3.66		2	24I	
				3.70	STRUC #12011 WINTERS RUN			
				3.95		2	38I	
				4.03	CO1988 EDGEWOOD RD			11,850
				4.08		2	20I	
				4.45		2	38I	
				4.52	MD 24 VIETNAM VETERANS MEMORIAL HWY			
		CTL		4.60		2	24I	
		DIVIDED		4.70		2	20I	
		UNDIVIDED		5.02		2	22I	
				5.26	STRUC #12081 HAHA BRANCH			
				6.03		2	30I	
				6.16	CO1044 ABINGDON RD			
				6.20		2	20I	
				6.29		2	22I	
				7.02	SPEED LIMIT 45 MPH			
	RUR-MAJOR COLLECTOR			7.11	STRUC #12010 BYNUM RUN			
				7.28	MD 136 CALVARY RD			10,950
				7.56	STRUC #12009 JAMES RUN			
				7.90		2	36I	
		DIVIDED		7.93				
				8.00		4	48I	
				8.25	MD 543 RIVERSIDE PKWY/CRESWELL RD			11,450
				8.46		3	48I	
				8.53		2	40I	
		UNDIVIDED		8.58		2	30I	
				8.95		2	20I	
				9.87		2	22I	
				10.18	BEGIN ROUNDABOUT	2	36I	
				10.19	ROUNDABOUT			
				10.20	END ROUNDABOUT	2	22I	
				10.31	STRUC #12008 GRAYS RUN			
				10.44		2	24I	
				10.46	CO1957 STEPNEY RD S			
				10.98	R/R #CSX 140 805 F			
				10.98	STRUC #12007			
				11.25		2	36I	
				11.32	US 40 S PHILADELPHIA BLVD			
				11.32	MD 159 OLD PHILADELPHIA RD (AHEAD)			

NAME: OLD PHILADELPHIA RD

\* A,B = UNIMPROVED; C = GRADED & DRAINED; D,E = SOIL, GRAVEL, STONE; F,G = LOW TYPE BITUMINOUS;  
H,I = HIGH TYPE BITUMINOUS; J = CONCRETE; K = BRICK; L = BLOCK

STATE HIGHWAY ADMINISTRATION OF MARYLAND  
HIGHWAY INFORMATION SERVICES DIVISION  
DATA SUPPORT GROUP

PAGE..... 5

STATE HIGHWAY LOCATION REFERENCE

ROUTE NUMBER.....MD 7A  
INVENTORY DIRECTION...NORTH  
NAME: REVOLUTION ST

COUNTY-HARFORD  
SHA DISTRICT.....4  
DATE.....12/31/2001

SYSTEM	FUNCTIONAL CLASS	HWY TYPE	ACCESS CONTRL	MILEPOINT	MILEPOINT DESCRIPTION	MARKED LANES	SURFACE WIDTH/TYPE*	AADT
SECONDARY R	URB-MINOR ARTERIAL	DIVIDED	NONE	0.00 US 40	PULASKI HWY	3	48I	11,450
		UNDIVIDED		0.03		2	24I	
				0.12	R/R #ATK 530 698 V			
				0.12	STRUC #12073			
		CTL		0.22				
	U			0.52	IN CORP LMTS HAVRE DE GRACE			
				0.54		2	30I	
				0.74	SPEED LIMIT 35 MPH	2	24I	
				0.90 MU 420	LEWIS LA			
				0.93	R/R #CR 530 740 S			
		UNDIVIDED		1.02 MU 110	BLOOMSBURY AVE	2	42I	
				1.16 MU 380	JUNIATA ST	2	35I	
				1.46 MD 490	S UNION AVE	2	40I	
NAME: S UNION AVE				1.46				
				1.49	SPEED LIMIT 25 MPH			
NAME: N UNION AVE				1.74 MU 220	CONGRESS AVE			
				1.83 MU 560	PENNINGTON AVE			
				2.03		4	38I	
				2.07		3	52I	
				2.10	R/R #ATK 530 705 D			
				2.12 MU 690	WATER ST	2	38I	
NAME: OTSEGO ST				2.12				
				2.21		2	37I	
				2.40 MU 380	JUNIATA ST			
				2.61		2	24I	
				2.66 US 40	PULASKI HWY			
				2.66 MD 155	OHIO ST			

\*\*\*\*\*

ROUTE NUMBER.....MD 22  
INVENTORY DIRECTION...EAST  
NAME: FULFORD AVE

SECONDARY U	URB-OTHER PRIN ART	DIVIDED	NONE	0.00 US 1BU	BALTIMORE PIKE (BACK)	5	68I	28,850
				0.00 MD 924	S MAIN ST			
				0.04		5	60I	
				0.06	SPEED LIMIT 30 MPH			
				0.12 MU 550	MAITLAND ST	5	78I	
				0.25		4	69I	
				0.30		5	62I	
	R			0.35	OUT CORP LMTS BEL AIR			

\* A,B = UNIMPROVED; C = GRADED & DRAINED; D,E = SOIL, GRAVEL, STONE; F,G = LOW TYPE BITUMINOUS;  
H,I = HIGH TYPE BITUMINOUS; J = CONCRETE; K = BRICK; L = BLOCK

PAGE..... 5

STATE HIGHWAY ADMINISTRATION OF MARYLAND  
HIGHWAY INFORMATION SERVICES DIVISION  
DATA SUPPORT GROUP

PAGE..... 6

STATE HIGHWAY LOCATION REFERENCE

ROUTE NUMBER.....MD 22 CONTINUED  
INVENTORY DIRECTION....EAST  
NAME: FULFORD AVE

COUNTY-HARFORD  
SHA DISTRICT.....4  
DATE.....12/31/2001

SYSTEM ....STATE....	FUNCTIONAL CLASS	HWY TYPE	ACCESS CONTRL	MILEPOINT	MILEPOINT DESCRIPTION	MARKED LANES	SURFACE WIDTH/TYPE*	AADT							
SECONDARY R NAME: CHURCHVILLE RD	URB-OTHER PRIN ART	DIVIDED	NONE	0.38	MU 700	SHAMROCK RD	4	52I	28,850						
				1.06		STRUC #12012 BYNUM RUN									
				1.23	CO1218	BRIERHILL DR									
				1.45	CO1036	MOORES MILL RD									
				1.53		SPEED LIMIT 45 MPH									
				2.05	MD 543	FOUNTAIN GREEN RD				2	52I	19,650			
				2.16											
				2.24		SPEED LIMIT 40 MPH				2	24I				
				2.36	UNDIVIDED										
				2.46	DIVIDED										
				3.36											
				3.46	RUR-OTHER PRIN ART	DIVIDED				NONE	CO 205	PROSPECT MILL RD	3	36I	24,750
				3.59							CO1056	SHUCKS RD			
				3.64								2	24I		
				3.70	UNDIVIDED										
				3.75							SPEED LIMIT 45 MPH				
				4.10	DIVIDED										
				4.29	CTL										
				4.50	UNDIVIDED										
				4.61							CO1055	RHINEFORTE DR			22,950
				5.02								SPEED LIMIT 40 MPH			
				5.28	DIVIDED										
				5.50							MD 136	PRIESTFORD RD/CALVARY RD	3	36I	16,650
5.54				MD 155	LEVEL RD										
5.62	UNDIVIDED					2	24I								
6.32				MD 156	ALDINO RD										
6.54					SPEED LIMIT 50 MPH			13,850							
8.00					SPEED LIMIT 40 MPH										
8.47				CO 332	CARSINS RUN RD			13,950							
9.35	CTL														
9.55	UNDIVIDED														
9.59				RP 9508	RAMP 8 FR MD 22 TO IS 95			22,150							
9.67				RP 9502	RAMP 2 FR IS 95 TO MD 22										
9.70				RP 9501	RAMP 1 FR MD 22 TO RAMP 8										
9.82				IS 95	J F K MEMORIAL HWY										
9.82															
9.82					STRUC #H X849										
9.82					EXIT #85										
9.88	DIVIDED					3	36I								
9.96				RP 9505	RAMP 5 FR MD 22 TO RAMP 4										
9.99				RP 9503	RAMP 3 FR RAMP 6 TO MD 22	4	48I								
10.01				RP 9506	RAMP 6 FR IS 95 TO MD 22										
10.01				RP 9504	RAMP 4 FR MD 22 TO IS 95										

\* A,B = UNIMPROVED; C = GRADED & DRAINED; D,E = SOIL, GRAVEL, STONE; F,G = LOW TYPE BITUMINOUS;  
H,I = HIGH TYPE BITUMINOUS; J = CONCRETE; K = BRICK; L = BLOCK

PAGE..... 6



STATE HIGHWAY ADMINISTRATION OF MARYLAND  
HIGHWAY INFORMATION SERVICES DIVISION  
DATA SUPPORT GROUP

STATE HIGHWAY LOCATION REFERENCE

ROUTE NUMBER.....MD 22 CONTINUED  
INVENTORY DIRECTION...EAST  
NAME: ABERDEEN THRUWAY

COUNTY-HARFORD  
SHA DISTRICT.....4  
DATE.....12/31/2001

SYSTEM	FUNCTIONAL CLASS	HWY TYPE	ACCESS CONTRL	MILEPOINT	MILEPOINT DESCRIPTION	MARKED LANES	SURFACE WIDTH/TYPE*	AADT
SECONDARY U	URB-FRWY/EXPWY	DIVIDED	PART	10.06	IN CORP LMNTS ABERDEEN	4	48I	22,150
				10.30	MU 150 BEARDS HILL RD			
				10.30	MD 132A BEARDS HILL RD			
				10.84		4	50I	
				11.01	MD 462 PARADISE RD	4	48I	26,250
				11.10	SPEED LIMIT 50 MPH			
				11.43	MU 960 MT ROYAL AVE			
				11.78	R/R #CSX 140 803 S			
				11.78	STRUC #12068			
				11.80	RP104002 RAMP 2 FR US 40 TO MD 22			
				11.81	RP104008 RAMP 8 FR MD 22 TO US 40			
				11.81	RP104007 RAMP 7 FR US 40 TO MD 22			
				11.84	US 40 N PHILADELPHIA BLVD			17,450
				11.84	STRUC #12035			
				11.87	RP104005 RAMP 5 FR MD 22 TO US 40			
				11.88	RP104004 RAMP 4 FR MD 22 TO US 40			
				11.88	RP104006 RAMP 6 FR US 40 TO MD 22			
				11.90	R/R #ATK 530 696 G			
				11.90	STRUC #12005			
				12.23	MD 132B N POST RD			
				12.23	MU1130 POST RD			
R	URB-OTHER PRIN ART			12.81	OUT CORP LMNTS ABERDEEN			
				12.91	CO 680 E BEL AIR AVE			
				13.02	GV 22 HARFORD BLVD (AHEAD)			

\*\*\*\*\*

ROUTE NUMBER.....MD 23  
INVENTORY DIRECTION...WEST  
NAME: EAST WEST HWY

SECONDARY R	URB-OTHER PRIN ART	UNDIVIDED	PART	0.00	US 1 HICKORY BYPASS	2	24I	6,875
				0.05	SPEED LIMIT 40 MPH			
				0.22	US 1BU CONOWINGO RD			
				0.28	SPEED LIMIT 45 MPH			
				0.37	MD 23A EAST WEST HWY			
				0.49	SPEED LIMIT 55 MPH			
				2.00	MD 24 ROCK SPRING AVE/ROCKS RD			12,275
				2.78	CO 225 GRAFTON SHOP RD			11,875
	RUR-MINOR ARTERIAL			4.00	CO 60 HIGH POINT RD			10,775
				4.84	CO 62 PHILLIPS MILL RD			
				4.84	STRUC #12063			

\* A,B = UNIMPROVED; C = GRADED & DRAINED; D,E = SOIL, GRAVEL, STONE; F,G = LOW TYPE BITUMINOUS;  
H,I = HIGH TYPE BITUMINOUS; J = CONCRETE; K = BRICK; L = BLOCK

STATE HIGHWAY ADMINISTRATION OF MARYLAND  
HIGHWAY INFORMATION SERVICES DIVISION  
DATA SUPPORT GROUP

STATE HIGHWAY LOCATION REFERENCE

ROUTE NUMBER.....MD 23 CONTINUED  
INVENTORY DIRECTION...WEST  
NAME: EAST WEST HWY

COUNTY-HARFORD  
SHA DISTRICT.....4  
DATE.....12/31/2001

SYSTEM	FUNCTIONAL CLASS	HWY TYPE	ACCESS CONTRL	MILEPOINT	MILEPOINT DESCRIPTION	MARKED LANES	SURFACE WIDTH/TYPE*	AADT
SECONDARY R	RUR-MINOR ARTERIAL	UNDIVIDED	PART	5.78 CO 66	MORSE RD	2	24I	10,775
				5.78	STRUC #12064			
				6.81 MD 165	BALDWIN MILL RD (AHEAD)			
			NONE	8.09 CO 617	W JARRETTSVILLE RD (BACK)	2	37I	8,275
NAME: NORRISVILLE RD				8.09				
				8.09 MD 165	BALDWIN MILL RD/FEDERAL HILL RD			
				8.16		2	36I	
				8.26		2	24I	
				8.37		2	22I	
				8.56	SPEED LIMIT 40 MPH			
				8.60				
				8.70		2	36I	
				8.99		2	22I	
				9.56 CO 33	SPEED LIMIT 50 MPH			
				10.06	SALEM CHURCH RD			7,575
				10.44 MD 146	SPEED LIMIT 40 MPH			
				10.44 CO 22	JARRETTSVILLE PIKE	2	36I	8,875
				10.52	MADONNA RD			
				11.50		2	22I	
				12.59	SPEED LIMIT 50 MPH			
	RUR-MAJOR COLLECTOR			12.66 MD 138	TROYER RD	2	24I	
				13.49	SPEED LIMIT 40 MPH			8,075
				13.88 MD 439	OLD YORK RD	2	22I	3,475
				14.04 CO 393	BRADENBAUGH RD			
				14.12	SPEED LIMIT 50 MPH			
				16.55 CO 12	HARFORD CREAMERY RD			2,975
				16.70	STRUC #12014 DEER CREEK			
				18.58 MD 136	HARKINS RD			2,675
				18.66	SPEED LIMIT 40 MPH			
				19.10	SPEED LIMIT 50 MPH			
				20.58	PENNSYLVANIA ST/L			

\*\*\*\*\*

ROUTE NUMBER.....MD 23A  
INVENTORY DIRECTION...SOUTH  
NAME: WATER TOWER WAY

SECONDARY R	URB-LOCAL	UNDIVIDED	NONE	0.00 MD 23	EAST/WEST HWY	2	24I	
				0.16 MD 23B	GRANARY RD			
				0.28 CO 912	BYNUM RD			
		DIVIDED		0.38				

\* A,B = UNIMPROVED; C = GRADED & DRAINED; D,E = SOIL, GRAVEL, STONE; F,G = LOW TYPE BITUMINOUS;  
H,I = HIGH TYPE BITUMINOUS; J = CONCRETE; K = BRICK; L = BLOCK

STATE HIGHWAY ADMINISTRATION OF MARYLAND  
HIGHWAY INFORMATION SERVICES DIVISION  
DATA SUPPORT GROUP

PAGE..... 9

STATE HIGHWAY LOCATION REFERENCE

ROUTE NUMBER.....MD 23A CONTINUED  
INVENTORY DIRECTION....SOUTH  
NAME: WATER TOWER WAY

COUNTY-HARFORD  
SHA DISTRICT.....4  
DATE.....12/31/2001

SYSTEM	FUNCTIONAL CLASS	HWY TYPE	ACCESS CONTRL	MILEPOINT	MILEPOINT DESCRIPTION	MARKED LANES	SURFACE WIDTH/TYPER*	AADT
SECONDARY R	URB-LOCAL	DIVIDED	NONE	0.53 US 1	HICKORY BYPASS/BELAIR BYPASS	2	24I	

ROUTE NUMBER.....MD 23B  
INVENTORY DIRECTION....EAST  
NAME: GRANARY RD

SECONDARY R	URB-LOCAL	UNDIVIDED	PART	0.00 MD 23A	WATER TOWER WAY	2	24I	
				0.11		3	36I	
				0.16 US 1BU	CONOWINGO RD			

ROUTE NUMBER.....MD 24  
INVENTORY DIRECTION....NORTH  
NAME: EMMORTON RD

SECONDARY R	URB-OTHER PRIN ART	UNDIVIDED	PART	0.00	ENT EDGEWOOD ARSENAL	2	24I	15,875
				0.04	R/R #ATK 530 695 A			
				0.04	STRUC #12071			
				0.13	SPEED LIMIT 50 MPH			
				0.51 CO 507	TRIMBLE RD			
				1.09 CO 512	HANSON RD			
		DIVIDED		1.46		4	48I	
				1.70 MD 755	EDGEWOOD RD			21,875
				1.83	STRUC #12089 OVER TR OTTER POINT CR			
NAME: VIETNAM VETERANS MEMORIAL HWY				2.05 US 40	PULASKI HWY			
				2.05	STRUC #12062			
				2.15	STRUC #12042 WINTERS RUN			
				2.36 MD 24D	OTTER CREEK RAMP			
				2.56	R/R #CSX 140 810 C			
				2.56	STRUC #12070			
				2.86 MD 7	PHILADELPHIA RD			36,875
				3.31 CO1988	EDGEWOOD RD			
				3.40 RP 9504	RAMP 4 FR MD 24 TO IS 95			
				3.43 RP 9506	RAMP 6 FR IS 95 TO MD 24			
				3.50 RP 9505	RAMP 5 FR MD 24 TO RAMP 4			
				3.50 RP 9509	RAMP 9 FR RAMP 6 TO MD 24			
				3.59 RP 9503	RAMP 3 FR IS 95 TO MD 24			
PRIMARY	URB-FRWY/EXPWY			3.65 IS 95	J F K MEMORIAL HWY			72,475
				3.65	STRUC #HX 765			

\* A,B = UNIMPROVED; C = GRADED & DRAINED; D,E = SOIL, GRAVEL, STONE; F,G = LOW TYPE BITUMINOUS;  
H,I = HIGH TYPE BITUMINOUS; J = CONCRETE; K = BRICK; L = BLOCK

PAGE..... 9

STATE HIGHWAY ADMINISTRATION OF MARYLAND  
HIGHWAY INFORMATION SERVICES DIVISION  
DATA SUPPORT GROUP

STATE HIGHWAY LOCATION REFERENCE

ROUTE NUMBER.....MD 24 CONTINUED  
INVENTORY DIRECTION...NORTH  
NAME: VIETNAM VETERANS MEMORIAL HWY

COUNTY-HARFORD  
SHA DISTRICT.....4  
DATE.....12/31/2001

SYSTEM	STATE	FUNCTIONAL CLASS	HWY TYPE	ACCESS CONTRL	MILEPOINT	MILEPOINT DESCRIPTION	MARKED LANES	SURFACE WIDTH/TYPE*	AADT
PRIMARY	R	URB-FRWY/EXPWY	DIVIDED	PART	3.65	EXIT #77	4	48I	72,475
					3.75	RP 9501 RAMP 1 FR MD 24 TO IS 95			
					3.76	RP 9507 RAMP 7 FR RAMP 2 TO MD 24			
					3.87	RP 9502 RAMP 2 FR IS 95 TO MD 24			
					3.94	RP 9508 RAMP 8 FR MD 24 TO IS 95			
					4.23	MD 924 EMMORTON RD			41,216
					4.23	CO1552 TOLLGATE RD			
					4.65	SPEED LIMIT 55 MPH			
					4.67	ATR STATION #0064			
					5.25	CO 246 SINGER RD			44,075
					6.27	CO 216 WHEEL RD			40,975
					6.61	CO1666 BEL AIR SOUTH PKWY			
					6.93	CO 247 PLUMTREE RD			
					7.50	STRUC #12088P PLUMTREE RUN			
					7.79	STRUC #12087P PLUMTREE RUN			
					7.83	CO 248 W RING FACTORY RD			
	U				8.62	SPEED LIMIT 40 MPH			
					8.73	STRUC #12086P PLUMTREE RUN			
					8.75	IN CORP LMTS BEL AIR			
					9.14	US 1BU BELAIR RD			20,875
					9.33	MU 60 BOULTON ST			
	R				9.53	OUT CORP LMTS BEL AIR			
					9.57	STRUC #12085P PEDESTRIAN WALKWAY			
					9.67	MD 24F NO NAME	2	24I	
					9.73	MD 24E NO NAME			
			UNDIVIDED		9.81				
					10.01	US 1 BELAIR BYPASS (AHEAD)			
SECONDARY		URB-OTHER PRIN ART	DIVIDED	NONE	11.55	US 1 BELAIR BYPASS (BACK)	3	36I	32,275
NAME: ROCK SPRING AVE					11.55				
					11.55	MD 924 ROCK SPRING AVE			
					11.55	STRUC #12015			
					11.61	RP100105 RAMP 5 FR RAMP 8 TO MD 24			
					11.65	RP100108 RAMP 8 FR US 1 TO MD 24			
					11.70	RP100107 RAMP 7 FR MD 24 TO RAMP 6			
					11.73				
					11.76	RP100106 RAMP 6 FR MD 24 TO US 1	3	37I	
			CTL		11.81	CO 224 RED PUMP RD	4	48I	19,275
					11.81	CO 912 BYNUM RD			
			DIVIDED		11.92				
			UNDIVIDED		12.15				
					12.42		3	36I	
		URB-MINOR ARTERIAL			13.35	MD 23 EAST WEST HWY	2	24I	3,325
NAME: ROCKS RD					13.35				

\* A,B = UNIMPROVED; C = GRADED & DRAINED; D,E = SOIL, GRAVEL, STONE; F,G = LOW TYPE BITUMINOUS;  
H,I = HIGH TYPE BITUMINOUS; J = CONCRETE; K = BRICK; L = BLOCK

STATE HIGHWAY ADMINISTRATION OF MARYLAND  
HIGHWAY INFORMATION SERVICES DIVISION  
DATA SUPPORT GROUP

STATE HIGHWAY LOCATION REFERENCE

ROUTE NUMBER.....MD 24 CONTINUED  
INVENTORY DIRECTION...NORTH  
NAME: ROCKS RD

COUNTY-HARFORD  
SHA DISTRICT.....4  
DATE.....12/31/2001

SYSTEM	FUNCTIONAL CLASS	HWY TYPE	ACCESS CONTRL	MILEPOINT	MILEPOINT DESCRIPTION	MARKED LANES	SURFACE WIDTH/TYPE*	AADT
SECONDARY R	URB-MINOR ARTERIAL	UNDIVIDED	NONE	13.40	SPEED LIMIT 45 MPH	2	24I	3,325
				13.75	SPEED LIMIT 30 MPH			
				13.83		2	26I	
				13.92		2	36I	
	RUR-MAJOR COLLECTOR			13.98	CO 617 JARRETTSVILLE RD E&W			
				14.07		2	26I	
				14.24		2	20I	
				14.27	SPEED LIMIT 40 MPH			
				16.44	STRUC #12018 STIRRUP RUN			
				17.18	SPEED LIMIT 25 MPH			
				17.41	CO 120 CHERRY HILL RD			3,125
				18.18	STRUC #12017 KELLOGG BRANCH			
				18.84	CO 82 ST CLAIR BRIDGE RD			
				18.87	STRUC #12016 DEER CREEK			
				18.89		2	22I	
				18.92	SPEED LIMIT 40 MPH			
				19.24	STRUC #12078P			
				20.01	STRUC #12080P			
				21.03	BEGIN ROUNDABOUT	2	32I	
				21.04	MD 165 FEDERAL HILL RD/PYLESVILLE RD			
				21.04	ROUNDABOUT			
		UNDIVIDED		21.05	END ROUNDABOUT	2	22I	2,025
				21.14	SPEED LIMIT 50 MPH			
				22.95	MD 136 HARKINS RD/WHITEFORD RD	2	20I	
	RUR-MINOR COLLECTOR			23.48	CO 106 CONSTITUTION RD			875
				25.17	PENNSYLVANIA ST/L			

\*\*\*\*\*

ROUTE NUMBER.....MD 24D  
INVENTORY DIRECTION...NORTH  
NAME: OTTER CREEK RAMP

SECONDARY R	URB-LOCAL	DIVIDED	NONE	0.00	US 40 PULASKI HWY	4	48I	
				0.23	MD 24 VIETNAM VETERANS MEMORIAL HWY			

\* A,B = UNIMPROVED; C = GRADED & DRAINED; D,E = SOIL, GRAVEL, STONE; F,G = LOW TYPE BITUMINOUS;  
H,I = HIGH TYPE BITUMINOUS; J = CONCRETE; K = BRICK; L = BLOCK

STATE HIGHWAY ADMINISTRATION OF MARYLAND  
HIGHWAY INFORMATION SERVICES DIVISION  
DATA SUPPORT GROUP

STATE HIGHWAY LOCATION REFERENCE

ROUTE NUMBER.....MD 24E  
INVENTORY DIRECTION...NORTH  
NAME: NO NAME

COUNTY-HARFORD  
SHA DISTRICT.....4  
DATE.....12/31/2001

SYSTEM	FUNCTIONAL CLASS	HWY TYPE	ACCESS CONTRL	MILEPOINT	MILEPOINT DESCRIPTION	MARKED LANES	SURFACE WIDTH/TYPE*	AADT
SECONDARY R	URB-LOCAL	UNDIVIDED	NONE	0.00 MD 24	VIETNAM VETERANS MEMORIAL HWY	1	14I	
				0.13	STRUC #12083P HEAVENLY WATERS			
				0.20	SPEED LIMIT 50 MPH			
				0.85 US 1	BEL AIR BYPASS			

\*\*\*\*\*

ROUTE NUMBER.....MD 24F  
INVENTORY DIRECTION...NORTH  
NAME: NO NAME

SECONDARY R	URB-LOCAL	UNDIVIDED	NONE	0.00 US 1	BEL AIR BYPASS	1	14I	
				0.20	SPEED LIMIT 50 MPH			
				0.34	STRUC #12084P HEAVENLY WATERS			
				0.52 MD 24	VIETNAM VETERANS MEMORIAL HWY			

\*\*\*\*\*

ROUTE NUMBER.....US 40  
INVENTORY DIRECTION...EAST  
NAME: PULASKI HWY

SECONDARY R	URB-OTHER PRIN ART	DIVIDED	NONE	0.00	BALTIMORE CO/L	4	48I	24,350
				0.00	STRUC #3034 LITTLE GUNPOWDER FALLS			
				0.04		4	48J	
				0.17 CO 508	JOPPA FARM RD	4	48I	24,050
				0.30	SPEED LIMIT 55 MPH			
				1.13 CO 505	JOPPA RD			
				2.01		6	72I	
				2.12 MD 152	MOUNTAIN RD/MAGNOLIA RD			25,750
				2.31		4	60I	
				2.44		4	48I	
				3.62		4	48J	
				3.79 MD 755	EDGEWOOD RD	4	48I	20,850
				3.79 CO1988	EDGEWOOD RD			
				4.02 MD 24	VIETNAM VETERANS MEMORIAL HWY			
				4.02	STRUC #12062			
				4.12	STRUC #12028 WINTERS RUN			
				4.36 MD 24D	OTER CREEK RAMP			
				4.43	STRUC #12027 WINTERS RUN BRANCH			
				6.35 CO1044	ABINGDON RD			
				7.24	ATR STATION #0012			

\* A,B = UNIMPROVED; C = GRADED & DRAINED; D,E = SOIL, GRAVEL, STONE; F,G = LOW TYPE BITUMINOUS;  
H,I = HIGH TYPE BITUMINOUS; J = CONCRETE; K = BRICK; L = BLOCK

STATE HIGHWAY ADMINISTRATION OF MARYLAND  
HIGHWAY INFORMATION SERVICES DIVISION  
DATA SUPPORT GROUP

PAGE..... 13

STATE HIGHWAY LOCATION REFERENCE

ROUTE NUMBER.....US 40 CONTINUED  
INVENTORY DIRECTION...EAST  
NAME: PULASKI HWY

COUNTY-HARFORD  
SHA DISTRICT.....4  
DATE.....12/31/2001

SYSTEM	FUNCTIONAL CLASS	HWY TYPE	ACCESS CONTRL	MILEPOINT	MILEPOINT DESCRIPTION	MARKED LANES	SURFACE WIDTH/TYPE*	AADT
SECONDARY R	RUR-MINOR ARTERIAL	DIVIDED	NONE	7.26	STRUC #12026 BUSH RIVER	4	48I	20,850
				8.39 MD 543	RIVERSIDE PKWY			
				8.39	STRUC #12082			
				8.51 MD 543	RIVERSIDE PKWY			25,350
NAME: S PHILADELPHIA BLVD				9.47	STRUC #12025 CHURCH CREEK			
	URB-OTHER PRIN ART			9.93 CO 426	SPESUTIA RD			
				10.71 MD 7	OLD PHILADELPHIA RD			31,850
				10.71 MD 159	OLD PHILADELPHIA RD			
U				11.03	IN CORP LMTS ABERDEEN			
				11.03	STRUC #12024 CRANBERRY RUN			
				11.26	MD 715 (WB/L)			
				11.39 RP104006	RAMP 6 FR US 40 TO MD 715			
				11.40 MD 715	SHORT LA			
				11.52 MD 715	SHORT LA			
				11.52	STRUC #12023			
				11.57 RP104002	RAMP 2 FR US 40 TO OP 1660			
				11.66 RP104004	RAMP 4 FR MD 715 TO US 40			
				12.22	SPEED LIMIT 40 MPH			
				12.40 MU1050	OLD PHILADELPHIA RD			
				12.64	SPEED LIMIT 30 MPH			
				12.93				
NAME: N PHILADELPHIA BLVD				13.10 MD 132	W BELAIR AVE	4	48J	
				13.10		4	48I	23,750
				13.43 RP104001	RAMP 1 FR RAMP 8 TO US 40			
				13.44 RP104008	RAMP 8 FR MD 22 TO US 40			
				13.44 RP104006	RAMP 6 FR US 40 TO MD 22			
				13.44 RP104007	RAMP 7 FR US 40 TO MD 22			
				13.45 RP104003	RAMP 3 FR US 40 TO RAMP 7			
				13.49 RP104005	RAMP 5 FR MD 22 TO US 40			
				13.58	STRUC #12069 SWAN CREEK			
				13.61 MD 22	ABERDEEN THRUWAY			28,250
				13.61	STRUC #12035			
				13.77 RP104002	RAMP 2 FR US 40 TO MD 22			
				13.81 RP104004	RAMP 4 FR MD 22 TO US 40			
				13.94	SPEED LIMIT 55 MPH			
R	RUR-MINOR ARTERIAL			13.95 MU 157	BEARDS HILL RD			
				13.95	OUT CORP LMTS ABERDEEN			
NAME: PULASKI HWY				14.60	STRUC #12022 SWAN CREEK			
				14.76 CO 394	ROBIN HOOD RD			
				14.86 MD 132B	OAKINGTON RD			
	URB-OTHER PRIN ART			15.84				
				16.12		4	48J	

\* A,B = UNIMPROVED; C = GRADED & DRAINED; D,E = SOIL, GRAVEL, STONE; F,G = LOW TYPE BITUMINOUS;  
H,I = HIGH TYPE BITUMINOUS; J = CONCRETE; K = BRICK; L = BLOCK

STATE HIGHWAY ADMINISTRATION OF MARYLAND  
HIGHWAY INFORMATION SERVICES DIVISION  
DATA SUPPORT GROUP

STATE HIGHWAY LOCATION REFERENCE

ROUTE NUMBER.....US 40 CONTINUED  
INVENTORY DIRECTION...EAST  
NAME: PULASKI HWY

COUNTY-HARFORD  
SHA DISTRICT.....4  
DATE.....12/31/2001

SYSTEM ...STATE....	FUNCTIONAL CLASS	HWY TYPE	ACCESS CONTRL	MILEPOINT	MILEPOINT DESCRIPTION	MARKED LANES	SURFACE WIDTH/TYPE*	AADT
SECONDARY R U	URB-OTHER PRIN ART	DIVIDED	NONE	16.30 MD 7A	POST RD	4	48I	28,250
				16.81	IN CORP LMTS HAVRE DE GRACE			
				17.17 MU 420	LEWIS LA			
				17.50		4	48J	
				17.68 MD 155	OHIO ST	4	48I	25,768
				17.68 MD 7A	OTSEGO ST			
				17.79 MU 510	ONTARIO ST			
				17.79 MU 511	ONTARIO ST			
				17.87		4	50I	
				17.89	END STATE MAINTENANCE			
				17.89	BEGIN TOLL MAINTENANCE			
				17.89	SPEED LIMIT 45 MPH			
		UNDIVIDED		17.99		4	46J	
				18.02 MD 763	SUPERIOR ST			
				18.24	STRUC #H Z040 SUSQUEHANNA RIVER			
				18.61	CECIL CO/L			

\*\*\*\*\*

ROUTE NUMBER.....IS 95  
INVENTORY DIRECTION...NORTH  
NAME: J F K MEMORIAL HWY

PRIMARY R	RUR-INTERSTATE	DIVIDED	FULL	0.00	BALTIMORE CO/L	8	96I	142,450
				0.00	STRUC #BX726 LITTLE GUNPOWDER FALLS			
				0.00	TOLL MAINTENANCE			
				0.44	INTERSTATE MILE MARKER 73.0			
				0.82 CO 260	OLD JOPPA RD			
				0.82	STRUC #HX734			
				1.25 RP 9503	RAMP 3 FR IS 95 TO MD 152			
				1.31 RP 9501	RAMP 1 FR MD 152 TO IS 95			
				1.45	INTERSTATE MILE MARKER 74.0			
				1.59 CO1329	OLD MOUNTAIN RD S			
				1.59	STRUC #HX742			
				1.70 MD 152	MOUNTAIN RD			132,375
				1.70	STRUC #HX743			
				1.70	EXIT #74			
				1.90 RP 9502	RAMP 2 FR IS 95 TO MD 152			
				1.94 RP 9505	RAMP 5 FR MD 152 TO IS 95			
				2.32	SPEED LIMIT 65 MPH			
				2.42	INTERSTATE MILE MARKER 75.0			
				2.46 CO 283	CLAYTON RD			

\* A,B = UNIMPROVED; C = GRADED & DRAINED; D,E = SOIL, GRAVEL, STONE; F,G = LOW TYPE BITUMINOUS;  
H,I = HIGH TYPE BITUMINOUS; J = CONCRETE; K = BRICK; L = BLOCK



STATE HIGHWAY ADMINISTRATION OF MARYLAND  
HIGHWAY INFORMATION SERVICES DIVISION  
DATA SUPPORT GROUP

PAGE..... 15

STATE HIGHWAY LOCATION REFERENCE

ROUTE NUMBER.....IS 95 CONTINUED  
INVENTORY DIRECTION...NORTH  
NAME: J F K MEMORIAL HWY

COUNTY-HARFORD  
SHA DISTRICT.....4  
DATE.....12/31/2001

SYSTEM ....STATE....	FUNCTIONAL CLASS	HWY TYPE	ACCESS CONTRL	MILEPOINT	MILEPOINT DESCRIPTION	MARKED LANES	SURFACE WIDTH/TYPE*	AADT
PRIMARY	RUR-INTERSTATE	DIVIDED	FULL	2.46	STRUC #HX751	8	96I	132,375
	URB-INTERSTATE			3.28				
				3.29	STRUC #HX758 WINTERS RUN			
				3.43	INTERSTATE MILE MARKER 76.0			
				3.60		6	72I	
		RP	9508	3.64	RAMP 8 FR MD 24 TO IS 95			
		RP	9506	3.64	RAMP 6 FR IS 95 TO MD 24			
		RP	9507	3.94	RAMP 7 FR IS 95 TO MD 24			
		MD	24	4.03	VIETNAM VETERANS MEMORIAL HWY			102,575
				4.03	EXIT #77			
				4.03	STRUC #HX765			
		RP	9501	4.09	RAMP 1 FR MD 24 TO IS 95			
		RP	9503	4.09	RAMP 3 FR IS 95 TO MD 24			
		RP	9502	4.36	RAMP 2 FR IS 95 TO MD 24			
		RP	9504	4.45	RAMP 4 FR MD 24 TO IS 95			
				4.45	INTERSTATE MILE MARKER 77.0			
				5.43	INTERSTATE MILE MARKER 78.0			
		CO1044		5.46	ABINGDON RD			
				5.46	STRUC #HX780			
				6.32	INTERSTATE MILE MARKER 79.0			
	RUR-INTERSTATE			6.61				
				6.62	STRUC #HX793 BYNUM RUN			
		MD	136	6.81	CALVARY RD			
				6.81	STRUC #HX796			
				7.10	STRUC #HX799 JAMES RUN			
				7.24	INTERSTATE MILE MARKER 80.0			
		RP	9501	7.29	RAMP 1 FR IS 95 TO MD 543			
		RP	9507	7.42	RAMP 7 FR MD 543 TO IS 95			
		MD	543	7.74	CRESWELL RD			83,775
				7.74	STRUC #12077			
				7.74	EXIT #80			
		RP	9505	8.08	RAMP 5 FR IS 95 TO MD 543			
		RP	9503	8.08	RAMP 3 FR MD 543 TO IS 95			
				8.24	INTERSTATE MILE MARKER 81.0			
		IS	95M	8.75	IS 95 SERVICE AREA			
		IS	95N	8.78	IS 95 SERVICE AREA			
				9.24	INTERSTATE MILE MARKER 82.0			
		IS	95M	9.62	IS 95 SERVICE AREA			
		IS	95N	9.65	IS 95 SERVICE AREA			
				10.26	INTERSTATE MILE MARKER 83.0			
		CO	330	10.93	STEPNEY RD			
				10.93	STRUC #HX837			

\* A,B = UNIMPROVED; C = GRADED & DRAINED; D,E = SOIL, GRAVEL, STONE; F,G = LOW TYPE BITUMINOUS;  
H,I = HIGH TYPE BITUMINOUS; J = CONCRETE; K = BRICK; L = BLOCK

STATE HIGHWAY ADMINISTRATION OF MARYLAND  
HIGHWAY INFORMATION SERVICES DIVISION  
DATA SUPPORT GROUP

STATE HIGHWAY LOCATION REFERENCE

ROUTE NUMBER.....IS 95 CONTINUED  
INVENTORY DIRECTION...NORTH  
NAME: J F K MEMORIAL HWY

COUNTY-HARFORD  
SHA DISTRICT.....4  
DATE.....12/31/2001

SYSTEM	STATE	FUNCTIONAL CLASS	HWY TYPE	ACCESS	CONTRL	MILEPOINT	MILEPOINT DESCRIPTION	MARKED LANES	SURFACE WIDTH/TYPE*	AADT
PRIMARY	R	RUR-INTERSTATE	DIVIDED	FULL		11.28	INTERSTATE MILE MARKER 84.0	6	72I	83,775
						11.81	RP 9508 RAMP 8 FR MD 22 TO IS 95			
						11.85	RP 9506 RAMP 6 FR IS 95 TO MD 22			
						12.17	MD 22 CHURCHVILLE RD/ABERDEEN THRUWAY			74,275
						12.17	STRUC #HX849			
						12.17	EXIT #85			
						12.28	INTERSTATE MILE MARKER 85.0			
						12.35	IN CORP LMTS ABERDEEN			
						12.44	RP 9502 RAMP 2 FR IS 95 TO MD 22			
						12.47	RP 9504 RAMP 4 FR MD 22 TO IS 95			
						12.69	OUT CORP LMTS ABERDEEN			
						12.90	STRUC #HX856 CARSINS RUN			
						13.17	CO 392 MAXA RD			
						13.17	STRUC #HX859			
						13.29	INTERSTATE MILE MARKER 86.0			
						13.59	STRUC #HX863 SWAN CREEK			
						14.16	MD 462 PARADISE RD			
						14.16	STRUC #HX866			
						14.28	INTERSTATE MILE MARKER 87.0			
						15.10	CO 411 CHAPEL RD			
						15.10	STRUC #HX878			
						15.30	INTERSTATE MILE MARKER 88.0			
						15.69	CO1065 EARLTON RD			
						15.69	STRUC #HX881			
						16.10	RP 9508 RAMP 8 FR MD 155 TO IS 95			
						16.16	RP 9506 RAMP 6 FR IS 95 TO MD 155			
						16.30	INTERSTATE MILE MARKER 89.0			
						16.51	MD 155 LEVEL RD			79,995
						16.51	STRUC #HX890			
						16.51	EXIT #89			
						16.86	RP 9504 RAMP 4 FR MD 155 TO IS 95			
						16.89	RP 9502 RAMP 2 FR IS 95 TO MD 155			
						16.98	CO 180 LAPIDUM RD			
						16.98	STRUC #HX894			
						17.32	INTERSTATE MILE MARKER 90.0			
						17.97		6	80J	
						18.31	INTERSTATE MILE MARKER 91.0			
						18.39	STRUC #HX907 SUSQUEHANNA RIVER			
						18.39	CECIL CO/L			

\* A,B = UNIMPROVED; C = GRADED & DRAINED; D,E = SOIL, GRAVEL, STONE; F,G = LOW TYPE BITUMINOUS;  
H,I = HIGH TYPE BITUMINOUS; J = CONCRETE; K = BRICK; L = BLOCK

STATE HIGHWAY ADMINISTRATION OF MARYLAND  
HIGHWAY INFORMATION SERVICES DIVISION  
DATA SUPPORT GROUP

STATE HIGHWAY LOCATION REFERENCE

ROUTE NUMBER.....IS 95M  
INVENTORY DIRECTION...EAST  
NAME: IS 95 SERVICE AREA

COUNTY-HARFORD  
SHA DISTRICT.....4  
DATE.....12/31/2001

SYSTEM	FUNCTIONAL CLASS	HWY TYPE	ACCESS CONTRL	MILEPOINT	MILEPOINT DESCRIPTION	MARKED LANES	SURFACE WIDTH/TYPE*	AADT
SECONDARY R	RUR-LOCAL	UNDIVIDED	NONE	0.00 IS 95	J F K MEMORIAL HWY	1	15I	
				0.00	TOLL MAINTENANCE			
				0.30		2	24I	
				0.41		2	36I	
				0.46		2	20I	
				0.53		2	18I	
				0.61		1	15I	
				0.86 IS 95	J F K MEMORIAL HWY			

ROUTE NUMBER.....IS 95N  
INVENTORY DIRECTION...EAST  
NAME: IS 95 SERVICE AREA

SECONDARY R	RUR-LOCAL	UNDIVIDED	NONE	0.00 IS 95	J F K MEMORIAL HWY	2	15I	
				0.00	TOLL MAINTENANCE			
				0.18		2	16I	
				0.35		2	24I	
				0.55		2	15I	
				0.77		1	14I	
				0.86 IS 95	J F K MEMORIAL HWY			

ROUTE NUMBER.....MD 132  
INVENTORY DIRECTION...EAST  
NAME: W BELAIR AVE

SECONDARY R	URB-LOCAL	UNDIVIDED	NONE	0.00		2	27I	12,850
	U			0.03	CUL DE SAC			
				0.03 RP 9509	IN CORP LMTS ABERDEEN			
				0.09	RAMP 9 FR RAMP 6 TO MD 132			
				0.10	SPEED LIMIT 40 MPH			
	URB-MINOR ARTERIAL			0.42 MD 132A	BEARDS HILL RD	2	24I	
				0.42 MU 250	BUSH CHAPEL RD			
				0.75	SPEED LIMIT 30 MPH	2	30I	
				1.16 MD 462	PARADISE RD			
				1.47 MU 960	MT ROYAL AVE			
				1.48	R/R #CSX 148 804 Y	2	42I	
				1.71 MU1080	PARKE ST			
		DIVIDED		1.80		2	54I	

\* A,B = UNIMPROVED; C = GRADED & DRAINED; D,E = SOIL, GRAVEL, STONE; F,G = LOW TYPE BITUMINOUS;  
H,I = HIGH TYPE BITUMINOUS; J = CONCRETE; K = BRICK; L = BLOCK

STATE HIGHWAY ADMINISTRATION OF MARYLAND  
HIGHWAY INFORMATION SERVICES DIVISION  
DATA SUPPORT GROUP

STATE HIGHWAY LOCATION REFERENCE

ROUTE NUMBER.....MD 132 CONTINUED  
INVENTORY DIRECTION...EAST  
NAME: W BELAIR AVE

COUNTY-HARFORD  
SHA DISTRICT.....4  
DATE.....12/31/2001

SYSTEM ....STATE....	FUNCTIONAL CLASS	HWY TYPE	ACCESS CONTRL	MILEPOINT	MILEPOINT DESCRIPTION	MARKED LANES	SURFACE WIDTH/TYPE*	AADT
SECONDARY U	URB-MINOR ARTERIAL	DIVIDED	NONE	1.82	US 40 N PHILADELPHIA BLVD	3	45I	5,150
		UNDIVIDED		1.85		2	29I	
				1.92		2	29J	
				2.01	STRUC #12075 AMTRAK R/R			
				2.09				
				2.15	MU1000 NORMAN AVE	2	29I	
				2.15	GV 1 A P G RD (AHEAD)			

\*\*\*\*\*

ROUTE NUMBER.....MD 132A  
INVENTORY DIRECTION...NORTH  
NAME: BEARDS HILL RD

SECONDARY U	URB-MINOR ARTERIAL	DIVIDED	NONE	0.00	MU 250 BUSH CHAPEL RD (BACK)	3	36I	8,950
				0.00	MD 132 W BELAIR AVE			
				0.06	SPEED LIMIT 40 MPH			
				0.12				
				0.24	MD 22 ABERDEEN THRUWAY	4	48I	
				0.24	MU 150 BEARDS HILL RD (AHEAD)			

\*\*\*\*\*

ROUTE NUMBER.....MD 132B  
INVENTORY DIRECTION...NORTH  
NAME: N POST RD

SECONDARY U	URB-COLLECTOR	DIVIDED	NONE	0.00	MU1130 POST RD (BACK)	2	36I	4,550
				0.00	MD 22 ABERDEEN THRUWAY			
		UNDIVIDED		0.04		2	28I	
				0.14		2	36I	
				0.21		2	29I	
				0.33		2	22I	
				0.37	SPEED LIMIT 40 MPH			
	R	RUR-MINOR COLLECTOR		0.50	OUT CORP LMITS ABERDEEN			
				0.91	SPEED LIMIT 35 MPH			
				1.10	STRUC #12013 SWAN CREEK			
NAME: OAKINGTON RD				1.34	CO1064 OAKINGTON RD			
				1.40	R/R #ATK 530 697 N			
				1.40	STRUC #12061			
				1.43	US 40 PULASKI HWY			

\* A,B = UNIMPROVED; C = GRADED & DRAINED; D,E = SOIL, GRAVEL, STONE; F,G = LOW TYPE BITUMINOUS;  
H,I = HIGH TYPE BITUMINOUS; J = CONCRETE; K = BRICK; L = BLOCK

STATE HIGHWAY ADMINISTRATION OF MARYLAND  
HIGHWAY INFORMATION SERVICES DIVISION  
DATA SUPPORT GROUP

PAGE..... 19

STATE HIGHWAY LOCATION REFERENCE

ROUTE NUMBER.....MD 136  
INVENTORY DIRECTION...NORTH  
NAME: CALVARY RD

COUNTY-HARFORD  
SHA DISTRICT.....4  
DATE.....12/31/2001

SYSTEM	FUNCTIONAL CLASS	HWY TYPE	ACCESS CONTRL	MILEPOINT	MILEPOINT	DESCRIPTION	MARKED LANES	SURFACE WIDTH/TYPE*	AADT
SECONDARY R	RUR-MAJOR COLLECTOR	UNDIVIDED	NONE	0.00	MD 7	PHILADELPHIA RD	2	21I	4,800
				0.33	IS 95	J F K MEMORIAL HWY			
				0.33		STRUC #H X796			
				0.44		SPEED LIMIT 45 MPH			
				2.22					
				2.39	MD 543	CRESWELL RD/FOUNTAIN GREEN RD	2	24I	9,050
				2.49			2	21I	
				3.64					6,800
				3.99		STRUC #12034 JAMES RUN			
				4.37	CO 221	SNAKE LA			6,400
				4.52		SPEED LIMIT 40 MPH			
				6.14			3	36I	
	RUR-MINOR ARTERIAL			6.19	MD 22	CHURCHVILLE RD	3	35I	8,400
NAME: PRIESTFORD RD				6.19					
				6.22			2	24I	
				7.71		SPEED LIMIT 45 MPH			
				7.87	CO 219	COOL BRANCH RD			7,325
				9.17		STRUC #12033 DEER CREEK	2	21I	
				11.68			2	39I	
				11.81	US 1	CONOWINGO RD			7,925
NAME: WHITEFORD RD				11.81					
				11.84			2	24I	
				11.89		SPEED LIMIT 40 MPH			
				12.41		SPEED LIMIT 30 MPH			
				12.61			2	34I	
				12.67			2	24I	
				12.72			2	38I	
				12.81	MD 440	DUBLIN RD			7,225
				12.86			2	24I	
				13.05		SPEED LIMIT 40 MPH			
				13.56		SPEED LIMIT 50 MPH			
				14.26	CO 143	SCARBORO RD			7,025
				14.89		STRUC #12032 BROAD CREEK			
				16.24	CO 118	PROSPECT RD			7,225
				16.24	MD 646	PROSPECT RD			
				17.92			3	36I	
				18.46			4	48I	
				18.57		SPEED LIMIT 30 MPH			
				18.89	CO1770	MAIN ST			
	RUR-MAJOR COLLECTOR			19.16	MD 165	PYLESVILLE RD	2	24I	1,225
				19.23		SPEED LIMIT 35 MPH			
				19.63		SPEED LIMIT 50 MPH			

\* A,B = UNIMPROVED; C = GRADED & DRAINED; D,E = SOIL, GRAVEL, STONE; F,G = LOW TYPE BITUMINOUS;  
H,I = HIGH TYPE BITUMINOUS; J = CONCRETE; K = BRICK; L = BLOCK

STATE HIGHWAY ADMINISTRATION OF MARYLAND  
HIGHWAY INFORMATION SERVICES DIVISION  
DATA SUPPORT GROUP

STATE HIGHWAY LOCATION REFERENCE

ROUTE NUMBER.....MD 136 CONTINUED  
INVENTORY DIRECTION...NORTH  
NAME: WHITEFORD RD

COUNTY-HARFORD  
SHA DISTRICT.....4  
DATE.....12/31/2001

SYSTEM	FUNCTIONAL CLASS	HWY TYPE	ACCESS CONTRL	MILEPOINT	MILEPOINT DESCRIPTION	MARKED LANES	SURFACE WIDTH/TYP*	AADT
SECONDARY R	RUR-MAJOR COLLECTOR	UNDIVIDED	NONE	21.64 MD 624	GRACETON RD	2	22I	1,225
				21.74	SPEED LIMIT 40 MPH			
				23.75 MD 24	ROCKS RD			1,925
				23.75				
				23.83	SPEED LIMIT 50 MPH			
				24.30	STRUC #12031 FALLING BRANCH			
				26.39	STRUC #12030 BIG BRANCH			
				26.43 CO 18	TELEGRAPH RD			1,725
				28.32 CO 19	CAREA RD			
				29.04	STRUC #12029 ISLAND BRANCH			
				30.04 MD 23	NORRISVILLE RD			

ROUTE NUMBER.....MD 138  
INVENTORY DIRECTION...EAST  
NAME: TROYER RD

SECONDARY R	RUR-MINOR ARTERIAL	UNDIVIDED	NONE	0.00	BALTIMORE CO/L	2	22I	2,375
				0.12	SPEED LIMIT 50 MPH			
				0.89		2	30I	
				0.93 MD 23	NORRISVILLE RD			

ROUTE NUMBER.....MD 146  
INVENTORY DIRECTION...NORTH  
NAME: JARRETTSVILLE PIKE

SECONDARY R	RUR-MINOR ARTERIAL	UNDIVIDED	NONE	0.00	BALTIMORE CO/L	2	24I	13,800
				0.00	STRUC #3089 LITTLE GUNPOWDER FALLS			
				0.11	SPEED LIMIT 50 MPH			
				0.81 CO 48	HESS RD			
		DIVIDED		3.35		2	20I	
				3.46 MD 152	FALLSTON RD			9,425
		UNDIVIDED		3.57		2	24I	
				5.09		3	35I	
				5.14 MD 23	NORRISVILLE RD			
				5.14 CO 22	MADONNA RD (AHEAD)			

\* A,B = UNIMPROVED; C = GRADED & DRAINED; D,E = SOIL, GRAVEL, STONE; F,G = LOW TYPE BITUMINOUS;  
H,I = HIGH TYPE BITUMINOUS; J = CONCRETE; K = BRICK; L = BLOCK

STATE HIGHWAY ADMINISTRATION OF MARYLAND  
HIGHWAY INFORMATION SERVICES DIVISION  
DATA SUPPORT GROUP

STATE HIGHWAY LOCATION REFERENCE

ROUTE NUMBER.....MD 147  
INVENTORY DIRECTION...NORTH  
NAME: HARFORD RD

COUNTY-HARFORD  
SHA DISTRICT.....4  
DATE.....12/31/2001

SYSTEM	FUNCTIONAL CLASS	HWY TYPE	ACCESS CONTRL	MILEPOINT	MILEPOINT DESCRIPTION	MARKED LANES	SURFACE WIDTH/TYPE*	AADT
SECONDARY R	RUR-MAJOR COLLECTOR	UNDIVIDED	NONE	0.00	BALTIMORE CO/L	2	22I	8,975
				0.00	STRUC #3090 LITTLE GUNPOWDER FALLS			
				0.06	SPEED LIMIT 50 MPH			
				0.72	CO 274 RECKORD RD			9,775
		DIVIDED		1.73		2	24I	
				1.87	MD 152 MOUNTAIN RD/FALLSTON RD			14,475
		UNDIVIDED		2.10				
				2.24	SPEED LIMIT 40 MPH			
				2.90		4	42I	
				2.96	US 1 BELAIR RD/BELAIR BYPASS			
				2.96	US 1BU BELAIR RD (AHEAD)			

\*\*\*\*\*

ROUTE NUMBER.....MD 152  
INVENTORY DIRECTION...NORTH  
NAME: MAGNOLIA RD

SECONDARY R	URB-MINOR ARTERIAL	UNDIVIDED	NONE	0.00	ROAD END	2	28I	475
				0.08	SPEED LIMIT 45 MPH			
				0.11		2	32I	
				0.18	STRUC #12037 AMTRAK R/R			
				0.39		2	24I	
				0.98	CO 507 TRIMBLE RD			12,275
				1.58	CO 512 HANSON RD			
		DIVIDED		2.16				
				2.24		4	48I	
				2.38	US 40 PULASKI HWY			25,375
				2.38				
				2.42				
				2.54	SPEED LIMIT 50 MPH			
				2.63	R/R #CSX 140 814 E			
				2.63	STRUC #12036			
				2.97	MD 7 PHILADELPHIA RD			
				3.11	RP 9504 RAMP 4 FR MD 152 TO RAMP 5			
				3.19	RP 9506 RAMP 6 FR RAMP 3 TO MD 152			
				3.24	RP 9503 RAMP 3 FR IS 95 TO MD 152			
				3.24	RP 9505 RAMP 5 FR MD 152 TO IS 95			
	RUR-MINOR ARTERIAL		PART	3.30	IS 95 J F K MEMORIAL HWY			
				3.30	STRUC #H X743			
				3.30	EXIT #74			
				3.37	RP 9501 RAMP 1 FR MD 152 TO IS 95			

NAME: MOUNTAIN RD  
URB-OTHER PRIN ART

\* A,B = UNIMPROVED; C = GRADED & DRAINED; D,E = SOIL, GRAVEL, STONE; F,G = LOW TYPE BITUMINOUS;  
H,I = HIGH TYPE BITUMINOUS; J = CONCRETE; K = BRICK; L = BLOCK

STATE HIGHWAY ADMINISTRATION OF MARYLAND  
HIGHWAY INFORMATION SERVICES DIVISION  
DATA SUPPORT GROUP

STATE HIGHWAY LOCATION REFERENCE

ROUTE NUMBER.....MD 152 CONTINUED  
INVENTORY DIRECTION...NORTH  
NAME: MOUNTAIN RD

COUNTY-HARFORD  
SHA DISTRICT.....4  
DATE.....12/31/2001

SYSTEM ....STATE....	FUNCTIONAL CLASS	HWY TYPE	ACCESS CONTRL	MILEPOINT	MILEPOINT DESCRIPTION	MARKED LANES	SURFACE WIDTH/TYPE*	AADT
SECONDARY R	RUR-MINOR ARTERIAL	DIVIDED	PART	3.37	RP 9507 RAMP 7 FR RAMP 2 TO MD 152	4	48I	25,375
				3.41	RP 9502 RAMP 2 FR IS 95 TO MD 152			
				3.42	RP 9508 RAMP 8 FR MD 152 TO RAMP 1			
				3.55	MD 152B JAYCEE DR			
		UNDIVIDED	NONE	3.75		2	24I	
		CTL		5.15				
				5.24	CO 246 SINGER RD			24,775
				5.41	OP1622 JERUSALEM RD			
		UNDIVIDED		5.66				
		CTL		6.11				
				6.19	CO 260 OLD JOPPA RD			
		UNDIVIDED		6.92	SPEED LIMIT 45 MPH			
		DIVIDED		7.31				
				7.39				
			PART	7.55	US 1 BELAIR RD	4	48I	17,375
NAME: FALLSTON RD				8.03	MD 147 HARFORD RD			20,875
				8.03				
				8.46				
		UNDIVIDED		8.61		2	24I	
				8.68				
	URB-OTHER PRIN ART		NONE	9.79	CO 742 SPEED LIMIT 50 MPH			
				9.79	CO 214 OLD FALLSTON RD			21,975
				10.56	CO 272 CARRS MILL RD			
	RUR-MINOR ARTERIAL			11.69	CO 56 FRIENDSHIP RD			19,075
				13.35	MD 165 PLEASANTVILLE RD			12,375
				14.88	CO 48 BALDWIN MILL RD			3,975
				17.30	MD 152A HESS RD			
				17.34	MD 146 NO NAME			
					JARRETTVILLE PIKE			

\*\*\*\*\*

ROUTE NUMBER.....MD 152A  
INVENTORY DIRECTION...NORTH  
NAME: NO NAME

SECONDARY R	RUR-LOCAL	UNDIVIDED	NONE	0.00	MD 152 FALLSTON RD	2	22I	
				0.09	ROAD END			

\* A,B = UNIMPROVED; C = GRADED & DRAINED; D,E = SOIL, GRAVEL, STONE; F,G = LOW TYPE BITUMINOUS;  
H,I = HIGH TYPE BITUMINOUS; J = CONCRETE; K = BRICK; L = BLOCK



STATE HIGHWAY ADMINISTRATION OF MARYLAND  
HIGHWAY INFORMATION SERVICES DIVISION  
DATA SUPPORT GROUP

PAGE..... 23

STATE HIGHWAY LOCATION REFERENCE

ROUTE NUMBER.....MD 152B  
INVENTORY DIRECTION....SOUTH  
NAME: JAYCEE DR

COUNTY-HARFORD  
SHA DISTRICT.....4  
DATE.....12/31/2001

SYSTEM ....STATE....	FUNCTIONAL CLASS	HWY TYPE	ACCESS CONTRL	MILEPOINT	MILEPOINT DESCRIPTION	MARKED LANES	SURFACE WIDTH/TYPE*	AADT
SECONDARY R	RUR-LOCAL	UNDIVIDED	NONE	0.00 MD 152	MOUNTAIN RD	2	44I	
				0.00	TOLL MAINTENANCE			
				0.04		2	30I	
				0.06	SPEED LIMIT 30 MPH			
				0.12		2	36I	
				0.22 OP 223	JAYCEE DR (AHEAD)			

\*\*\*\*\*

ROUTE NUMBER.....MD 155  
INVENTORY DIRECTION....EAST  
NAME: LEVEL RD

SECONDARY R	RUR-MINOR ARTERIAL	UNDIVIDED	NONE	0.00 MD 22	CHURCHVILLE RD	2	29I	8,150
				0.04		2	22I	
				0.11	SPEED LIMIT 40 MPH			
				0.48		2	24I	
				0.61	SPEED LIMIT 50 MPH			
				3.62 CO 354	HOPKINS RD			
		PART		3.68				
				3.78 MD 161	DARLINGTON RD			
		NONE		4.47 MD 156	ALDINO RD			12,975
		PART		4.80 MD 462	PARADISE RD			10,450
				5.93 CO1065	EARLTON RD			11,250
				6.24 RP 9502	RAMP 2 FR IS 95 TO MD 155			
				6.26 RP 9508	RAMP 8 FR MD 155 TO IS 95			
				6.38 RP 9507	RAMP 7 FR RAMP 2 TO MD 155			
				6.43 RP 9501	RAMP 1 FR MD 155 TO RAMP 8			
		NONE		6.57				15,850
				6.58 IS 95	J F K MEMORIAL HWY			
				6.58	STRUC #H X890			
				6.58	EXIT #89			
				6.69 RP 9503	RAMP 3 FR RAMP 6 TO MD 155			
				6.76 RP 9505	RAMP 5 FR MD 155 TO RAMP 4			
				6.84 RP 9506	RAMP 6 FR IS 95 TO MD 155			
				6.90 RP 9504	RAMP 4 FR MD 155 TO IS 95			
				7.45	SPEED LIMIT 35 MPH			
				7.80		2	34I	
	URB-OTHER PRIN ART			7.94		4	48I	
	U			8.21	IN CORP LMTS HAVRE DE GRACE			
NAME: SUPERIOR ST				8.21				
				8.71	R/R #CSX 140 792 G			

\* A,B = UNIMPROVED; C = GRADED & DRAINED; D,E = SOIL, GRAVEL, STONE; F,G = LOW TYPE BITUMINOUS;  
H,I = HIGH TYPE BITUMINOUS; J = CONCRETE; K = BRICK; L = BLOCK

STATE HIGHWAY ADMINISTRATION OF MARYLAND  
HIGHWAY INFORMATION SERVICES DIVISION  
DATA SUPPORT GROUP

STATE HIGHWAY LOCATION REFERENCE

ROUTE NUMBER.....MD 155 CONTINUED  
INVENTORY DIRECTION...EAST  
NAME: OHIO ST

COUNTY-HARFORD  
SHA DISTRICT.....4  
DATE.....12/31/2001

SYSTEM	FUNCTIONAL CLASS	HWY TYPE	ACCESS CONTRL	MILEPOINT	MILEPOINT DESCRIPTION	MARKED LANES	SURFACE WIDTH/TYPE*	AADT
SECONDARY U	URB-OTHER PRIN ART	UNDIVIDED	NONE	8.76 MD 763	SUPERIOR ST	2	36I	15,850
				8.84	SPEED LIMIT 30 MPH			
				9.03 MU 510	ONTARIO ST			
				9.12 MD 7A	OTSEGO ST			
				9.12 US 40	PULASKI HWY			

\*\*\*\*\*

ROUTE NUMBER.....MD 156  
INVENTORY DIRECTION...EAST  
NAME: ALDINO RD

SECONDARY R	RUR-LOCAL	DIVIDED UNDIVIDED	NONE	0.00 MD 22	CHURCHVILLE RD	2	28I	1,450
				0.03		2	24I	
				0.08		2	20I	
				0.13	SPEED LIMIT 35 MPH			
				0.86	SPEED LIMIT 40 MPH			
				1.14		2	24I	
				1.40		2	20I	
	RUR-MINOR COLLECTOR			2.52 CO 332	CARSINS RUN RD			
	RUR-LOCAL			2.61 CO 967	HOPEWELL RD			
				3.19 CO 415	W CHAPEL RD			975
				3.38	STRUC #12038 SWAN CREEK			
				3.92 MD 155	CHURCHVILLE RD			

\*\*\*\*\*

ROUTE NUMBER.....MD 159  
INVENTORY DIRECTION...NORTH  
NAME: PERRYMAN RD

SECONDARY R	RUR-LOCAL	UNDIVIDED	NONE	0.00	ROAD END	2	21I	5,650
				0.22	SPEED LIMIT 30 MPH			
				0.50	SPEED LIMIT 50 MPH			
	RUR-MINOR COLLECTOR			0.55				
	RUR-MAJOR COLLECTOR			1.96 CO 443	CANNING HOUSE RD			
				2.30	SPEED LIMIT 30 MPH			
				3.04		2	24I	
				3.09 MD 159A	NO NAME	2	30I	
				3.12		2	52I	
	RUR-MINOR COLLECTOR			3.22 CO 426	SPEUTIA RD	2	24I	
				3.28	SPEED LIMIT 45 MPH			

\* A,B = UNIMPROVED; C = GRADED & DRAINED; D,E = SOIL, GRAVEL, STONE; F,G = LOW TYPE BITUMINOUS;  
H,I = HIGH TYPE BITUMINOUS; J = CONCRETE; K = BRICK; L = BLOCK

STATE HIGHWAY ADMINISTRATION OF MARYLAND  
HIGHWAY INFORMATION SERVICES DIVISION  
DATA SUPPORT GROUP

STATE HIGHWAY LOCATION REFERENCE

ROUTE NUMBER.....MD 159 CONTINUED  
INVENTORY DIRECTION...NORTH  
NAME: OLD PHILADELPHIA RD

COUNTY-HARFORD  
SHA DISTRICT.....4  
DATE.....12/31/2001

SYSTEM	FUNCTIONAL CLASS	HWY TYPE	ACCESS CONTRL	MILEPOINT	MILEPOINT DESCRIPTION	MARKED LANES	SURFACE WIDTH/TYPE*	AADT
SECONDARY R	RUR-MINOR COLLECTOR	CTL UNDIVED	NONE	3.40		2	22I	5,650
				3.65		2	24I	
				4.34		2	26I	
	URB-COLLECTOR			4.39	MU1050 OLD PHILADELPHIA RD	2	24I	
NAME: OLD PHILADELPHIA RD				4.39				
				4.46	SPEED LIMIT 35 MPH			
	RUR-MAJOR COLLECTOR			4.51	STRUC #12039 CRANBERRY RUN			
				4.69		2	36I	
				4.73	US 40 S PHILADELPHIA BLVD			
				4.73	MD 7 OLD PHILADELPHIA RD (AHEAD)			

\*\*\*\*\*

ROUTE NUMBER.....MD 159A  
INVENTORY DIRECTION...NORTH  
NAME: NO NAME

SECONDARY R	RUR-LOCAL	UNDIVED	NONE	0.00	MD 159 PERRYMAN RD	2	24I	
				0.05	ROAD END			

\*\*\*\*\*

ROUTE NUMBER.....MD 161  
INVENTORY DIRECTION...NORTH  
NAME: DARLINGTON RD

SECONDARY R	RUR-MAJOR COLLECTOR	UNDIVED	NONE	0.00	MD 155 LEVEL RD	2	25I	5,600
				0.05		2	22I	
				0.12	SPEED LIMIT 40 MPH			
				2.29		2	20I	
				2.86		2	22I	
				3.06	STRUC #12040 DEER CREEK			
				4.18	SPEED LIMIT 30 MPH			
				4.35				
				4.38	CO 167 TRAPPE CHURCH RD	2	20I	4,425
NAME: MAIN ST				4.38				
				4.71	CO 166 SHURESVILLE RD			
				5.17	MD 623 CASTLETON RD			
				5.35		2	24I	
				5.38	US 1 CONOWINGO RD			

\* A,B = UNIMPROVED; C = GRADED & DRAINED; D,E = SOIL, GRAVEL, STONE; F,G = LOW TYPE BITUMINOUS;  
H,I = HIGH TYPE BITUMINOUS; J = CONCRETE; K = BRICK; L = BLOCK

STATE HIGHWAY ADMINISTRATION OF MARYLAND  
HIGHWAY INFORMATION SERVICES DIVISION  
DATA SUPPORT GROUP

STATE HIGHWAY LOCATION REFERENCE

ROUTE NUMBER.....MD 165  
INVENTORY DIRECTION...NORTH  
NAME: BALDWIN MILL RD

COUNTY-HARFORD  
SHA DISTRICT.....4  
DATE.....12/31/2001

SYSTEM	FUNCTIONAL CLASS	HWY TYPE	ACCESS	CONTRL	MILEPOINT	MILEPOINT DESCRIPTION	MARKED LANES	SURFACE WIDTH/TYPE*	AADT
SECONDARY R	RUR-MAJOR COLLECTOR	UNDIVIDED	NONE		0.00	BALTIMORE CO/L	2	22I	8,800
					0.00	STRUC #3100 LITTLE GUNPOWDER FALLS			
					2.12				
					2.19	MD 152 FALLSTON RD	2	44I	8,700
					2.26				
					2.29	SPEED LIMIT 40 MPH			
					3.16	STRUC #12046 WEST BRANCH			
					3.22	STRUC #12045 WEST BRANCH			
	RUR-MINOR ARTERIAL				3.24	CO 45 CHARLES ST			8,600
					5.52	MD 23 EAST WEST HWY			11,600
					6.24	SPEED LIMIT 30 MPH	2	23I	
					6.70		2	36I	
NAME: FEDERAL HILL RD					6.80	MD 23 NORRISVILLE RD			10,525
					6.80				
					6.80	CO 617 W JARRETTSVILLE RD			
					6.86		2	22I	
					7.20	SPEED LIMIT 45 MPH			
					9.85	SPEED LIMIT 50 MPH			
					11.36	CO 82 ST CLAIR BRIDGE RD			6,225
					11.38	STRUC #12044 DEER CREEK			
					11.62	CO 93 FAWN GROVE RD			
					11.84	STRUC #12043 DEER CREEK			
NAME: PYLESVILLE RD					13.72	BEGIN ROUNDABOUT	2	32I	
					13.73	ROUNDABOUT			
		UNDIVIDED			13.73	MD 24 ROCKS RD			
					13.74	END ROUNDABOUT	2	22I	
					13.85	SPEED LIMIT 40 MPH			
					13.97		2	23I	
					14.10	STRUC #121590XO PED XING			
					14.25		2	24I	
					14.60	SPEED LIMIT 50 MPH			
					14.94	MD 624 GRACETON RD			5,725
			PART		15.75	MD 543 ADY RD			7,700
					15.90	STRUC #12016XO JACKS HOLE			
					16.15	STRUC #12041 BROAD CREEK			
					18.23	MD 136 WHITEFORD RD			9,500
					18.81	CO 107 DOOLEY RD			
					18.98	PENNSYLVANIA ST/L			

\* A,B = UNIMPROVED; C = GRADED & DRAINED; D,E = SOIL, GRAVEL, STONE; F,G = LOW TYPE BITUMINOUS;  
H,I = HIGH TYPE BITUMINOUS; J = CONCRETE; K = BRICK; L = BLOCK

STATE HIGHWAY ADMINISTRATION OF MARYLAND  
HIGHWAY INFORMATION SERVICES DIVISION  
DATA SUPPORT GROUP

STATE HIGHWAY LOCATION REFERENCE

ROUTE NUMBER.....MD 439  
INVENTORY DIRECTION...EAST  
NAME: OLD YORK RD

COUNTY-HARFORD  
SHA DISTRICT.....4  
DATE.....12/31/2001

SYSTEM	FUNCTIONAL CLASS	HWY TYPE	ACCESS CONTRL	MILEPOINT	MILEPOINT DESCRIPTION	MARKED LANES	SURFACE WIDTH/TYPER*	AADT
SECONDARY R	RUR-MAJOR COLLECTOR	UNDIVIDED	NONE	0.00	BALTIMORE CO/L	2	24I	3,825
				0.09	SPEED LIMIT 50 MPH			
				1.22	MD 23 NORRISVILLE RD			

\*\*\*\*\*

ROUTE NUMBER.....MD 440  
INVENTORY DIRECTION...EAST  
NAME: DUBLIN RD

SECONDARY R	RUR-MINOR COLLECTOR	UNDIVIDED	NONE	0.00	MD 543 ADY RD	2	22I	1,725
				0.33	SPEED LIMIT 40 MPH			
				1.72	SPEED LIMIT 35 MPH			
				2.84	SPEED LIMIT 40 MPH			
				3.82		2	26I	
				3.85	MD 136 WHITEFORD RD			2,825
				3.88		2	22I	
				4.29	SPEED LIMIT 30 MPH			
				5.65	US 1 CONOWINGO RD			

\*\*\*\*\*

ROUTE NUMBER.....MD 462  
INVENTORY DIRECTION...NORTH  
NAME: PARADISE RD

SECONDARY U	URB-MINOR ARTERIAL	UNDIVIDED	NONE	0.00	MD 132 W BELAIR AVE	2	36I	2,850
				0.06	SPEED LIMIT 30 MPH			
				0.65	MD 22 ABERDEEN THRUWAY			6,250
				1.02	MU 150 BEARDS HILL RD			
				1.22	SPEED LIMIT 40 MPH	2	24I	
				1.31	STRUC #12047 CARSINS RUN			
				1.49	STRUC #12048 SWAN CREEK			
R	RUR-MAJOR COLLECTOR			1.62	OUT CORP LMTS ABERDEEN			6,150
				1.71	SPEED LIMIT 50 MPH			
				2.10	STRUC #12074 SWAN CREEK			
				2.37	IS 95 J F K MEMORIAL HWY			5,350
				2.37	STRUC #H X866			
				2.97	CO 411 CHAPEL RD			4,350
				4.15	MD 155 LEVEL RD			

\* A,B = UNIMPROVED; C = GRADED & DRAINED; D,E = SOIL, GRAVEL, STONE; F,G = LOW TYPE BITUMINOUS;  
H,I = HIGH TYPE BITUMINOUS; J = CONCRETE; K = BRICK; L = BLOCK

STATE HIGHWAY ADMINISTRATION OF MARYLAND  
HIGHWAY INFORMATION SERVICES DIVISION  
DATA SUPPORT GROUP

STATE HIGHWAY LOCATION REFERENCE

ROUTE NUMBER.....MD 490  
INVENTORY DIRECTION...NORTH  
NAME: S UNION AVE

COUNTY-HARFORD  
SHA DISTRICT.....4  
DATE.....12/31/2001

SYSTEM	FUNCTIONAL CLASS	HWY TYPE	ACCESS CONTRL	MILEPOINT	MILEPOINT DESCRIPTION	MARKED LANES	SURFACE WIDTH/TYPE*	ADT
SECONDARY U	URB-LOCAL	UNDIVIDED	NONE	0.00 MU 190	COMMERCE ST	2	40I	1,499
				0.04	SPEED LIMIT 25 MPH			
	URB-COLLECTOR			0.05 MU 330	GILES ST			1,899
				0.31 MD 7A	REVOLUTION ST/S UNION AVE			

\*\*\*\*\*

ROUTE NUMBER.....MD 543  
INVENTORY DIRECTION...NORTH  
NAME: RIVERSIDE PKWY

SECONDARY R	URB-COLLECTOR	DIVIDED	NONE	0.00 US 40	PULASKI HWY	3	40I	18,125
		UNDIVIDED		0.05		3	36I	
				0.08		3	42I	
				0.19		2	26I	
				0.30 US 40	PULASKI HWY			
				0.30	STRUC #12082			
				0.48				
				0.78	SPEED LIMIT 40 MPH	2	24I	
		DIVIDED		1.14		3	36I	
				1.23		4	48I	
	RUR-MAJOR COLLECTOR			1.47 MD 7	PHILADELPHIA RD			19,600
NAME: CRESWELL RD				1.47				
				1.56 RP 9502	RAMP 2 FR MD 543 TO RAMP 3			
				1.58 RP 9504	RAMP 4 FR RAMP 1 TO MD 543			
				1.61 RP 9501	RAMP 1 FR IS 95 TO MD 543			
				1.61 RP 9503	RAMP 3 FR MD 543 TO IS 95			
				1.63	SPEED LIMIT 45 MPH			
				1.70 IS 95	J F K MEMORIAL HWY			
				1.70	STRUC # H X805			
				1.70	EXIT #80			
				1.79 RP 9507	RAMP 7 FR MD 543 TO IS 95			
				1.79 RP 9505	RAMP 5 FR IS 95 TO MD 543			
				1.82 RP 9508	RAMP 8 FR RAMP 5 TO MD 543			
				1.84 RP 9506	RAMP 6 FR MD 543 TO RAMP 7			
				1.99		3	36I	
		UNDIVIDED		2.10				
				2.16 CO1738	CRESWELL RD			
				2.21				
				2.40	STRUC #12051 JAMES RUN	2	24I	
				3.63 MD 136	CALVARY RD			14,600
NAME: FOUNTAIN GREEN RD				3.63				

\* A,B = UNIMPROVED; C = GRADED & DRAINED; D,E = SOIL, GRAVEL, STONE; F,G = LOW TYPE BITUMINOUS;  
H,I = HIGH TYPE BITUMINOUS; J = CONCRETE; K = BRICK; L = BLOCK

STATE HIGHWAY ADMINISTRATION OF MARYLAND  
HIGHWAY INFORMATION SERVICES DIVISION  
DATA SUPPORT GROUP

STATE HIGHWAY LOCATION REFERENCE

ROUTE NUMBER.....MD 543 CONTINUED  
INVENTORY DIRECTION...NORTH  
NAME: FOUNTAIN GREEN RD

COUNTY-HARFORD  
SHA DISTRICT.....4  
DATE.....12/31/2001

SYSTEM	FUNCTIONAL CLASS	HWY TYPE	ACCESS CONTRL	MILEPOINT	MILEPOINT DESCRIPTION	MARKED LANES	SURFACE WIDTH/TYPE*	AADT
SECONDARY R	RUR-MAJOR COLLECTOR	UNDIVIDED	NONE	3.93	STRUC #12050 BYNUM RUN	2	24I	14,600
	URB-MINOR ARTERIAL			5.12	SPEED LIMIT 40 MPH			
				5.23	CO 216 WHEEL RD			18,300
		CTL		6.05		2	22I	
		DIVIDED		7.37	MD 22 CHURCHVILLE RD			13,200
		UNDIVIDED		7.61		2	24I	
				7.65	SPEED LIMIT 45 MPH			
		CTL		8.80				
		UNDIVIDED		9.10				
				9.44	CO 205 PROSPECT MILL RD			14,700
				9.65	CO2318 SADDLEBACK WAY			
		DIVIDED		9.79				
				10.17	US 1 HICKORY BYPASS			
NAME: ADY RD				10.17				
		CTL		10.25				
	RUR-MAJOR COLLECTOR	DIVIDED		10.43	US 1BU CONOWINGO RD			9,325
				10.49	SPEED LIMIT 40 MPH			
		UNDIVIDED		10.56		2	22I	
				11.29	SPEED LIMIT 50 MPH			
				13.50				6,325
				13.52	STRUC #12049 DEER CREEK			
				14.99	MD 440 DUBLIN RD			5,825
				15.92	CO 444 EMORY CHURCH RD			4,825
				15.92	MD 646 PROSPECT RD			
				17.79				4,625
				18.68	SPEED LIMIT 40 MPH			
				18.98				
				19.08	MD 165 PYLESVILLE RD	2	24I	

\*\*\*\*\*

ROUTE NUMBER.....MD 623  
INVENTORY DIRECTION...NORTH  
NAME: CASTLETON RD

SECONDARY R	RUR-MINOR COLLECTOR	UNDIVIDED	NONE	0.00	MD 161 MAIN ST	2	20I	1,650
				0.19	US 1 CONOWINGO RD			
				0.29		2	18I	
				1.29	SPEED LIMIT 35 MPH			
				2.22	STRUC #12053 PEDDLER RUN			
				3.14	CO 149 CASTLETON RD	2	22I	1,050
NAME: FLINTVILLE RD				3.14				

\* A,B = UNIMPROVED; C = GRADED & DRAINED; D,E = SOIL, GRAVEL, STONE; F,G = LOW TYPE BITUMINOUS;  
H,I = HIGH TYPE BITUMINOUS; J = CONCRETE; K = BRICK; L = BLOCK

STATE HIGHWAY ADMINISTRATION OF MARYLAND  
HIGHWAY INFORMATION SERVICES DIVISION  
DATA SUPPORT GROUP

STATE HIGHWAY LOCATION REFERENCE

ROUTE NUMBER.....MD 623 CONTINUED  
INVENTORY DIRECTION...NORTH  
NAME: FLINTVILLE RD

COUNTY-HARFORD  
SHA DISTRICT.....4  
DATE.....12/31/2001

SYSTEM	FUNCTIONAL CLASS	HWY TYPE	ACCESS	CONTRL	MILEPOINT	MILEPOINT DESCRIPTION	MARKED LANES	SURFACE WIDTH/TYPE*	AADT
SECONDARY R	RUR-MINOR COLLECTOR	UNDIVIDED	NONE		3.19	SPEED LIMIT 40 MPH	2	22I	1,050
					4.63	STRUC #12052 BROAD CREEK			
					6.18	CO 136 DEEP RUN RD			
					7.26	PENNSYLVANIA ST/L			

\*\*\*\*\*

ROUTE NUMBER.....MD 624  
INVENTORY DIRECTION...NORTH  
NAME: GRACETON RD

SECONDARY R	RUR-LOCAL	UNDIVIDED	NONE		0.00	MD 165 PYLESVILLE RD	2	22I	3,550
					0.11	SPEED LIMIT 45 MPH			
					0.34	STRUC #12055 JACKS HOLE			
	RUR-MAJOR COLLECTOR				1.15	STRUC #12054 BROAD CREEK			
					2.73	MD 136 WHITEFORD RD			
					3.02	PENNSYLVANIA ST/L			

\*\*\*\*\*

ROUTE NUMBER.....MD 646  
INVENTORY DIRECTION...NORTH  
NAME: PROSPECT RD

SECONDARY R	RUR-MINOR COLLECTOR	UNDIVIDED	NONE		0.00	CO 444 EMORY CHURCH RD (BACK)	2	21I	975
					0.00	MD 543 ADY RD			
					0.06	SPEED LIMIT 50 MPH			
					0.77	STRUC #12057 BROAD CREEK			
					1.72	STRUC #12056 BROAD CREEK			
					3.31	MD 136 WHITEFORD RD			
					3.31	CO 118 PROSPECT RD (AHEAD)			

\*\*\*\*\*

ROUTE NUMBER.....MD 715  
INVENTORY DIRECTION...EAST  
NAME: SHORT LA

SECONDARY U	URB-MINOR ARTERIAL	DIVIDED	PART		0.00	US 40 S PHILADELPHIA BLVD	3	46I	7,250
		UNDIVIDED			0.10		2	30I	
					0.18		2	24I	
					0.20	SPEED LIMIT 45 MPH			

\* A,B = UNIMPROVED; C = GRADED & DRAINED; D,E = SOIL, GRAVEL, STONE; F,G = LOW TYPE BITUMINOUS;  
H,I = HIGH TYPE BITUMINOUS; J = CONCRETE; K = BRICK; L = BLOCK



STATE HIGHWAY ADMINISTRATION OF MARYLAND  
HIGHWAY INFORMATION SERVICES DIVISION  
DATA SUPPORT GROUP

STATE HIGHWAY LOCATION REFERENCE

ROUTE NUMBER.....MD 715 CONTINUED  
INVENTORY DIRECTION...EAST  
NAME: SHORT LA

COUNTY-HARFORD  
SHA DISTRICT.....4  
DATE.....12/31/2001

SYSTEM	FUNCTIONAL CLASS	HWY TYPE	ACCESS CONTRL	MILEPOINT	MILEPOINT DESCRIPTION	MARKED LANES	SURFACE WIDTH/TYPE*	AADT
SECONDARY U	URB-MINOR ARTERIAL	DIVIDED	PART	0.24		2	24I	7,250
				0.27	US 40 S PHILADELPHIA BLVD			
				0.27	STRUC #12023			
				0.37	RP104005 RAMP 5 FR MD 715 TO RAMP 4			
				0.41	RP104004 RAMP 4 FR MD 715 TO US 40	4	48I	
				0.45	RP104006 RAMP 6 FR US 40 TO MD 715			
				0.51	MU1050 OLD PHILADELPHIA RD			
				0.78	R/R #ATK 530 692 E			
				0.78	STRUC #12058			
R				0.81	OUT CORP LMTS ABERDEEN			
U				0.96				
R				1.17				
				1.19	GV 61 MARYLAND BLVD (AHEAD)			

ROUTE NUMBER.....MD 755  
INVENTORY DIRECTION...NORTH  
NAME: EDGEWOOD RD

SECONDARY R	URB-MINOR ARTERIAL	UNDIVIDED	NONE	0.00	ROAD END @ A P G	2	30I	12,775
				0.12	R/R #ATK 530 689 W			
				0.12	R/R BRIDGE			
				0.22	SPEED LIMIT 35 MPH			
		CTL		0.26		2	24I	6,475
				0.55	CO 522 WILLOUGHBY BEACH RD			
				0.95	CO 512 HANSON RD			
				0.97	SPEED LIMIT 40 MPH			
		UNDIVIDED		1.56	MD 24 EMMORTON RD	3	36I	12,775
				1.60		4	42I	
				1.79	US 40 PULASKI HWY			
				1.79	CO1988 EDGEWOOD RD (AHEAD)			

ROUTE NUMBER.....MD 763  
INVENTORY DIRECTION...EAST  
NAME: SUPERIOR ST

SECONDARY U	URB-MINOR ARTERIAL	UNDIVIDED	NONE	0.00	MD 155 SUPERIOR ST (BACK)	2	40I	5,099
				0.00	MD 155 OHIO ST			
				0.07	SPEED LIMIT 30 MPH			

\* A,B = UNIMPROVED; C = GRADED & DRAINED; D,E = SOIL, GRAVEL, STONE; F,G = LOW TYPE BITUMINOUS;  
H,I = HIGH TYPE BITUMINOUS; J = CONCRETE; K = BRICK; L = BLOCK

STATE HIGHWAY ADMINISTRATION OF MARYLAND  
HIGHWAY INFORMATION SERVICES DIVISION  
DATA SUPPORT GROUP

STATE HIGHWAY LOCATION REFERENCE

ROUTE NUMBER.....MD 763 CONTINUED  
INVENTORY DIRECTION...EAST  
NAME: SUPERIOR ST

COUNTY-HARFORD  
SHA DISTRICT.....4  
DATE.....12/31/2001

SYSTEM	FUNCTIONAL CLASS	HWY TYPE	ACCESS CONTRL	MILEPOINT	MILEPOINT DESCRIPTION	MARKED LANES	SURFACE WIDTH/TYPE*	AADT
SECONDARY U	URB-MINOR ARTERIAL	UNDIVIDED	NONE	0.22 US 40	PULASKI HWY	2	40I	5,099
				0.22	STRUC #H Z040			
				0.28 MU 380	JUNIATA ST			

ROUTE NUMBER.....MD 922E  
INVENTORY DIRECTION...SOUTH  
NAME: CHURCHVILLE RD

SECONDARY U	URB-OTHER PRIN ART	UNDIVIDED	NONE	0.00	MD 22 CHURCHVILLE RD (WB/L) (BACK)	2	32I	9,999
	URB-COLLECTOR			0.00 MD 924	S MAIN ST			
				0.07	MD 924 BOND ST (SB/L)	2	28I	
				0.22		1	19I	
NAME: HAYS ST				0.24 US 1BU	BALTIMORE PIKE			

ROUTE NUMBER.....MD 924  
INVENTORY DIRECTION...NORTH  
NAME: EMMORTON RD

SECONDARY R	URB-COLLECTOR	UNDIVIDED	NONE	0.00 CO1552	TOLLGATE RD (BACK)	3	36I	18,550
				0.00 MD 24	VIETNAM VETERANS MEMORIAL HWY			
				0.12		4	48I	
				0.25		3	36I	
				0.27	SPEED LIMIT 40 MPH			
				0.41		2	24I	
		CTL		0.62				
				1.00 CO 246	SINGER RD			
				1.00 CO1044	ABINGDON RD			
		UNDIVIDED		1.25				
		CTL		2.23				
				2.28 CO 216	WHEEL RD			
				2.62 OP 369	BEL AIR SOUTH PKWY			
				2.62 CO 244	LAUREL BUSH RD			
	URB-MINOR ARTERIAL			2.95 CO 247	PLUMTREE RD			
		UNDIVIDED		3.16				
				4.12 CO 248	W RING FACTORY RD			
				4.12 CO1649	E RING FACTORY RD			
		CTL		4.75				
				4.81	ENT TO WAKE FOREST ELEM SCHOOL			17,250
NAME: S MAIN ST				4.81				

\* A,B = UNIMPROVED; C = GRADED & DRAINED; D,E = SOIL, GRAVEL, STONE; F,G = LOW TYPE BITUMINOUS;  
H,I = HIGH TYPE BITUMINOUS; J = CONCRETE; K = BRICK; L = BLOCK

STATE HIGHWAY ADMINISTRATION OF MARYLAND  
HIGHWAY INFORMATION SERVICES DIVISION  
DATA SUPPORT GROUP


STATE HIGHWAY LOCATION REFERENCE

ROUTE NUMBER.....MD 924 CONTINUED  
INVENTORY DIRECTION...NORTH  
NAME: S MAIN ST

COUNTY-HARFORD  
SHA DISTRICT.....4  
DATE.....12/31/2001

SYSTEM	FUNCTIONAL CLASS	HWY TYPE	ACCESS CONTRL	MILEPOINT	MILEPOINT DESCRIPTION	MARKED LANES	SURFACE WIDTH/TYPE*	AADT
SECONDARY R	URB-MINOR ARTERIAL	CTL	NONE	4.81 CO 241	E MACPHAIL RD	2	24I	17,250
				5.03	SPEED LIMIT 30 MPH			
				5.19	IN CORP LMTS BEL AIR			
		DIVIDED		5.20	MD 924 (SB/L) BOND ST	3	56I	
				5.23		5	70I	
				5.36		6	76I	
				5.45 US 1BU	BALTIMORE PIKE	4	46I	
				5.45 MD 22	FULFORD AVE			
				5.51	MD 22 (WB/L) CHURCHVILLE RD	4	58I	
				5.51 MD 922E	CHURCHVILLE RD			
				5.54	SPEED LIMIT 25 MPH			
				5.61		5	58I	
NAME: N MAIN ST				5.69 MU 630	PENNSYLVANIA AVE			
				5.78		4	54I	
		UNDIVIDED		5.95	MD 924 (SB/L) BOND ST	3	46I	
				6.02 US 1BU	BROADWAY	2	34I	
				6.02 MU 80	W BROADWAY			
				6.09		2	40I	
				6.19 MU 580	MAULSBY AVE			
NAME: ROCK SPRING AVE				6.19				
				6.57 MU 595	MOORES MILL RD			
				6.57 CO1580	VALE RD			
				6.57	OUT CORP LMTS BEL AIR			
				7.00		2	38I	
				7.13 RP100104	RAMP 4 FR US 1 TO MD 924			
				7.17 RP100102	RAMP 2 FR MD 924 TO US 1	2	24I	
				7.22 RP100103	RAMP 3 FR MD 924 TO RAMP 2			
				7.29 RP100101	RAMP 1 FR US 1 TO MD 924			
				7.34 US 1	BELAIR BYPASS			
				7.34	STRUC #12015			
				7.34 MD 24	ROCK SPRING AVE (AHEAD)			

\* A,B = UNIMPROVED; C = GRADED & DRAINED; D,E = SOIL, GRAVEL, STONE; F,G = LOW TYPE BITUMINOUS;  
H,I = HIGH TYPE BITUMINOUS; J = CONCRETE; K = BRICK; L = BLOCK



**2001**

Calendar Year

**HIGHWAY LOCATION REFERENCE**

Data as of December 31, 2001


**HOWARD**

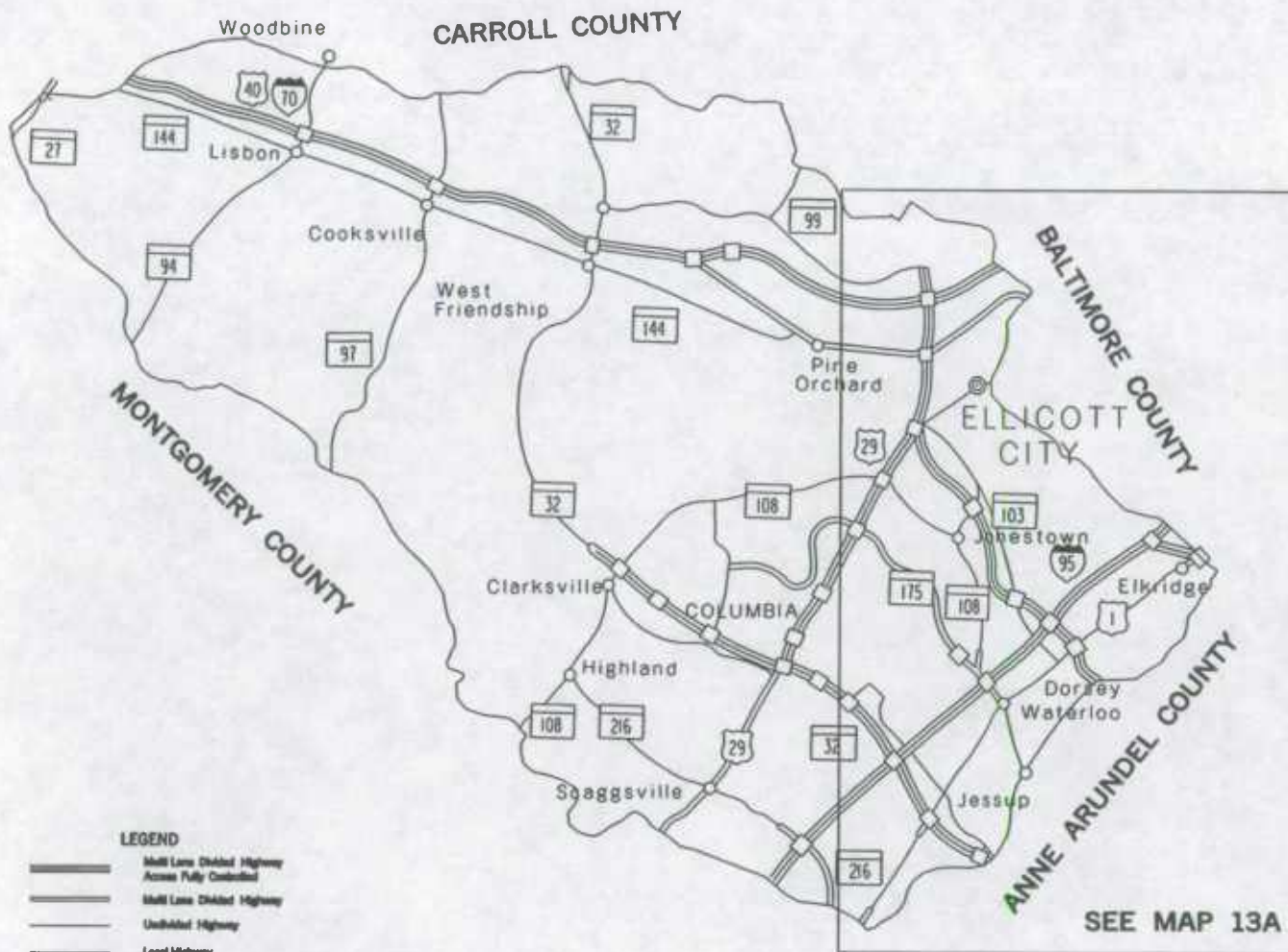
**COUNTY**

SHA DISTRICT #7

**HO**








**LEGEND**


- Multi Lane Divided Highway Access Fully Controlled
- Multi Lane Divided Highway
- Undivided Highway
- Local Highway

This map is intended for use as a reference only. For more detailed maps, please contact: Kevin Powers of the Highway Information Services Division at: 410-545-5518 or by email to [kpowers@sha.state.md.us](mailto:kpowers@sha.state.md.us)

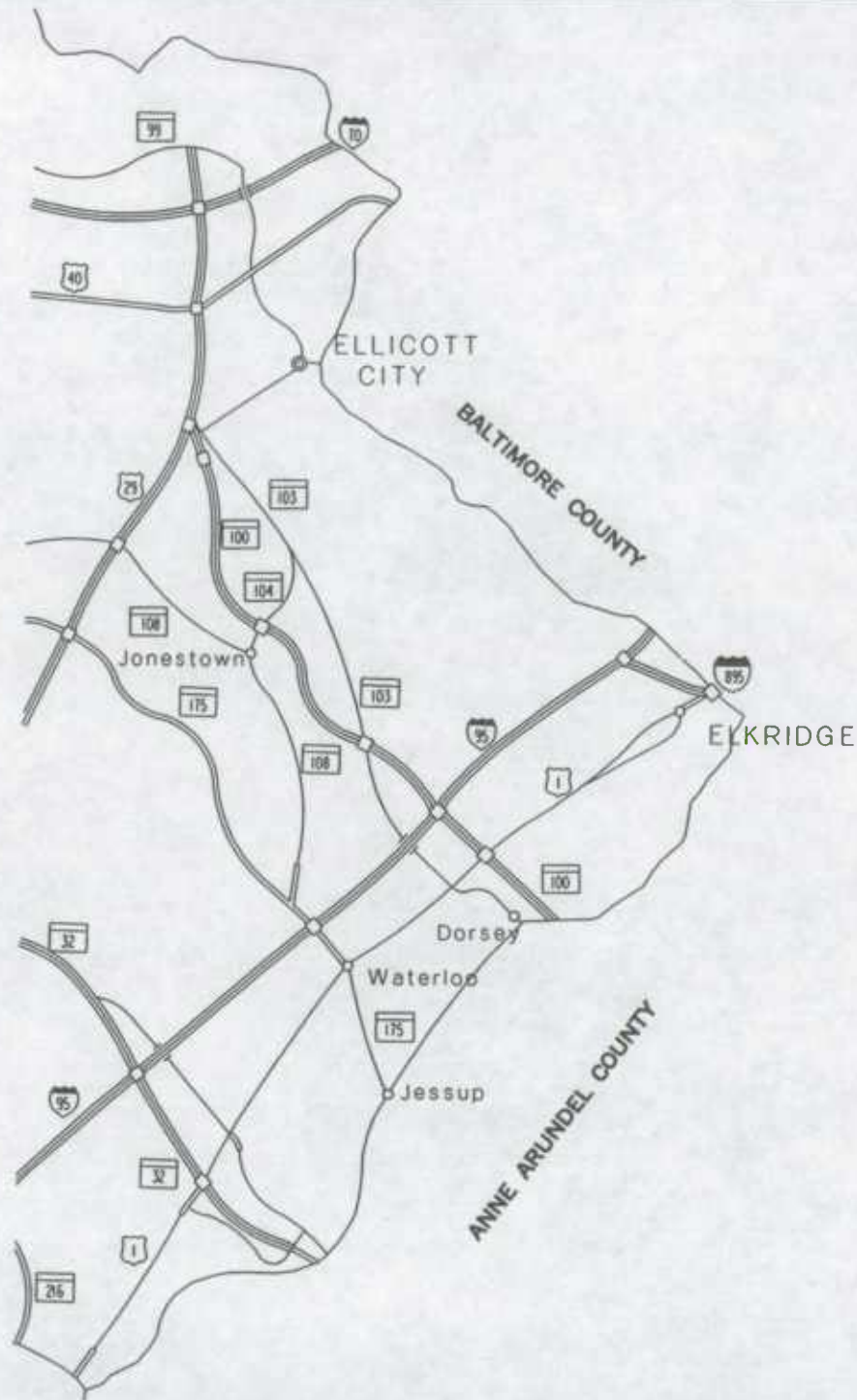
**HOWARD COUNTY  
HIGHWAY LOCATION  
REFERENCE MAP**

**2001**  
PREPARED BY THE  
*Maryland Department of Transportation*  
STATE HIGHWAY ADMINISTRATION  
HIGHWAY INFORMATION SERVICES DIVISION










HOWARD COUNTY  
 ENLARGEMENT  
 HIGHWAY LOCATION  
 REFERENCE MAP  
 2001

PREPARED BY THE  
*Maryland Department of Transportation*  
 STATE HIGHWAY ADMINISTRATION  
 HIGHWAY INFORMATION SERVICES DIVISION



ROUTE ALERT LIST

HOWARD COUNTY

Note: Entire county re-inventoried in 2001. Check all routes for mileage change.

MD 27, Ridge Rd - Due to a review of the Montgomery County Line this road has been adjusted, by + 0.03 mile, to reflect the correct position of the Montgomery County Line.

MD 104-A, Oak Run Way - relocated under SHA contract #HO6615270.

MD 125, Old Court Rd - a review of the Howard/Baltimore County line indicates a portion of this road, formerly shown in Baltimore County, is actually located in Howard County. Inventories have been adjusted accordingly.


MD 175 HC: Due to the interchange construction at MD 175 and Snowden River Pkwy, the total mileage for MD 175 HC has changed from 0.34 mile to 0.37 mile.

MD 216: Realigned at intersection with US 29 - new interchange with traffic circles added to US 29 (Exit 13).

MD 216 E: Remaining section of realigned MD 216.

MD 216 F: Remaining section of realigned MD 216.


MD 216 G: Remaining section of realigned MD 216.



MARYLAND STATE HIGHWAY ADMINISTRATION  
HIGHWAY INFORMATION SERVICES DIVISION  
STATE MAINTAINED HIGHWAYS ON THE NATIONAL HIGHWAY SYSTEM  
AS OF DECEMBER 31, 2001

HOWARD COUNTY

ROUTE		BEGIN MILEPOINT	BEGIN DESCRIPTION		END MILEPOINT	END DESCRIPTION	
US	29	0.00		MONTGOMERY CO/L	13.17	IS 70	NO NAME
MD	32	0.00		ANNE ARUNDEL CO/L	19.52	IS 70	NO NAME
IS	70	0.00		CARROLL CO/L	19.47		BALTIMORE CO/L
IS	95	0.00		PRINCE GEORGES CO/L	11.59		BALTIMORE CO/L
MD	100	0.00	US 29	COLUMBIA PIKE	7.51		ANNE ARUNDEL CO/L
MD	103	0.51	CO 2292	DOUGLAS LEGUM DR	1.17	US 1	WASHINGTON BLVD
MD	732 R	0.28	CO 1667	HENKELS LA	0.39	MD 32	PATUXENT PKWY
IS	895	0.00	IS 95	NO NAME	1.02		BALTIMORE CO/L



STATE HIGHWAY ADMINISTRATION OF MARYLAND  
HIGHWAY INFORMATION SERVICES DIVISION  
DATA SUPPORT GROUP

PAGE..... 1

STATE HIGHWAY LOCATION REFERENCE

ROUTE NUMBER.....US 1  
INVENTORY DIRECTION....NORTH  
NAME: WASHINGTON BLVD

COUNTY-HOWARD  
SHA DISTRICT.....7  
DATE.....12/31/2001

SYSTEM	FUNCTIONAL CLASS	HWY TYPE	ACCESS CONTRL	MILEPOINT	MILEPOINT DESCRIPTION	MARKED LANES	SURFACE WIDTH/TYPE*	AADT
SECONDARY R	URB-OTHER PRIN ART	DIVIDED	NONE	0.00	PRINCE GEORGES CO/L	6	74I	32,475
				0.00	STRUC #16001 PATUXENT RIVER			
				0.00	STRUC #16002 PATUXENT RIVER			
				0.06	STRUC#13035 ENT TO LAUREL RACETRACK			
				0.08	SPEED LIMIT 35 MPH			
				0.52				
		CTL		0.64		6	72I	
				0.97	CO 112 WHISKEY BOTTOM RD	4	48I	32,875
		UNDIVIDED		1.07				
				1.08	SPEED LIMIT 50 MPH			
				1.57	STRUC #13009 HAMMOND BRANCH			
		DIVIDED		1.69				
				2.16	CO 416 GORMAN RD			
				2.31		4	50I	
				2.47	STRUC #13007 LITTLE PATUXENT RIVER			
				2.49		4	48I	
				2.66	RP203204 RAMP 4 FR US 1 TO COLLECTOR B			
				2.69	RP203206 RAMP 6 FR COLLECTOR B TO US 1			
				2.79	RP203203 RAMP 3 FR COLLECTOR B TO US 1			
				2.81	RP203205 RAMP 5 FR US 1 TO COLLECTOR B			
				2.82	RP203210 COLLECTOR B			
				2.82	STRUC #13110			
				2.85	MD 32 PATUXENT PKWY			35,075
				2.85	STRUC #13108			
				2.88	RP203209 COLLECTOR A			
				2.88	STRUC #13109			
				2.89	RP203201 RAMP 1 FR US 1 TO COLLECTOR A			
				2.92	RP203207 RAMP 7 FR COLLECTOR A TO US 1			
				3.00	STRUC #13006			
				3.06	RP203208 RAMP 8 FR US 1 TO COLLECTOR A			
				3.15	RP203202 RAMP 2 FR COLLECTOR A TO US 1			
		CTL		3.26	CO1910 GUILFORD RD			21,275
		DIVIDED		3.32				
		UNDIVIDED		3.54				
				3.70	R/R #CSX 140 227 D			
				3.70	STRUC #13099			
		DIVIDED		3.73				
		UNDIVIDED		3.99				
				4.36	STRUC #13005 DORSEY RUN			
		CTL		4.50				
				5.06	SPEED LIMIT 45 MPH			

\* A,B = UNIMPROVED; C = GRADED & DRAINED; D,E = SOIL, GRAVEL, STONE; F,G = LOW TYPE BITUMINOUS;  
H,I = HIGH TYPE BITUMINOUS; J = CONCRETE; K = BRICK; L = BLOCK

STATE HIGHWAY ADMINISTRATION OF MARYLAND  
HIGHWAY INFORMATION SERVICES DIVISION  
DATA SUPPORT GROUP

STATE HIGHWAY LOCATION REFERENCE

ROUTE NUMBER.....US 1 CONTINUED  
INVENTORY DIRECTION...NORTH  
NAME: WASHINGTON BLVD

COUNTY-HOWARD  
SHA DISTRICT.....7  
DATE.....12/31/2001

SYSTEM ....STATE....	FUNCTIONAL CLASS	HWY TYPE	ACCESS CONTRL	MILEPOINT	MILEPOINT DESCRIPTION	MARKED LANES	SURFACE WIDTH/TYPE*	AADT
SECONDARY R	URB-OTHER PRIN ART	CTL	NONE	5.35	STRUC #13004 DORSEY RUN	4	48I	21,275
		DIVIDED		5.39 MD 958P	CRESTMOUNT RD	4	48J	21,875
				5.51				
				5.60 MD 175	WATERLOO RD			26,875
		CTL		5.67		4	59I	
				5.71		4	48I	
				6.15	SPEED LIMIT 50 MPH			
				6.16	STRUC #13003 DEEP RUN			
		DIVIDED		7.05 MD 103	MEADOW RIDGE RD/DORSEY RD			
		UNDIVIDED		7.18				
		DIVIDED		7.24				
				7.35 RP210004	RAMP 4 FR US 1 TO MD 100			
				7.42 RP210005	RAMP 5 FR US 1 TO RAMP 4			
				7.43 RP210006	RAMP 6 FR MD 100 TO US 1			
				7.51 RP210003	RAMP 3 FR MD 100 TO US 1			
				7.56 MD 100	NO NAME			31,775
				7.56	STRUC #13118			
				7.56	EXIT #6			
				7.59 RP210001	RAMP 1 FR US 1 TO MD 100			
				7.68 RP210007	RAMP 7 FR RAMP 2 TO US 1			
				7.70 RP210008	RAMP 8 FR US 1 TO MD 100	5	60I	
		UNDIVIDED		7.71 RP210002	RAMP 2 FR MD 100 TO US 1			
				7.84		4	48I	
				8.02	STRUC #13002 BEALMEAR BRANCH			
		CTL		8.43				
				8.50	SPEED LIMIT 45 MPH			
				8.89 CO 187	HUNT CLUB RD			28,075
				8.93 CO 559	S HANOVER RD			
		UNDIVIDED		9.06				
				9.16 CO1732	OLD WASHINGTON RD			25,375
		DIVIDED		9.52				
				9.61 CO 136	MONTGOMERY RD			
				9.61 MD 103A	MONTGOMERY RD			
		CTL		9.70				
		UNDIVIDED		9.94				
				10.10	SPEED LIMIT 40 MPH			
		CTL		10.40				
		UNDIVIDED		10.70				
				10.71	R/R #CSX 140 881 Y			
		DIVIDED		10.74				
				10.79 CO 158	LEVERING AVE			
				10.86 RP 89507	RAMP 7 FR IS 895 TO US 1			

\* A,B = UNIMPROVED; C = GRADED & DRAINED; D,E = SOIL, GRAVEL, STONE; F,G = LOW TYPE BITUMINOUS;  
H,I = HIGH TYPE BITUMINOUS; J = CONCRETE; K = BRICK; L = BLOCK



STATE HIGHWAY ADMINISTRATION OF MARYLAND  
HIGHWAY INFORMATION SERVICES DIVISION  
DATA SUPPORT GROUP

STATE HIGHWAY LOCATION REFERENCE

ROUTE NUMBER.....US 1 CONTINUED  
INVENTORY DIRECTION...NORTH  
NAME: WASHINGTON BLVD

COUNTY-HOWARD  
SHA DISTRICT.....7  
DATE.....12/31/2001

SYSTEM	FUNCTIONAL CLASS	HWY TYPE	ACCESS CONTRL	MILEPOINT	MILEPOINT DESCRIPTION	MARKED LANES	SURFACE WIDTH/TYPE*	AADT
SECONDARY R	URB-OTHER PRIN ART	DIVIDED	NONE	10.89 RP 89504	RAMP 4 FR US 1 TO IS 895	4	48I	25,375
				11.01	STRUC #3010 PATAPSCO RIVER			
				11.01	BALTIMORE CO/L			

\*\*\*\*\*

ROUTE NUMBER.....MD 27  
INVENTORY DIRECTION...NORTH  
NAME: RIDGE RD

SECONDARY R	RUR-MINOR ARTERIAL	UNDIVIDED	NONE	0.00	MONTGOMERY CO/L	2	21I	19,150
				0.11	SPEED LIMIT 50 MPH			
				1.21 CO 3	PENN SHOP RD			
				1.26	MONTGOMERY CO/L			

\*\*\*\*\*

ROUTE NUMBER.....US 29  
INVENTORY DIRECTION...NORTH  
NAME: COLUMBIA PIKE

PRIMARY R	URB-FRWY/EXPWY	DIVIDED	PART	0.00	MONTGOMERY CO/L	4	48J	40,050
				0.00	STRUC #15034 PATUXENT RIVER			
				0.00	STRUC #15035 PATUXENT RIVER			
				0.05		4	48I	
				0.21	SPEED LIMIT 55 MPH			
				0.63		4	60I	
				0.69	MILE MARKER 13.0			
				1.10 RP102906	RAMP 6 FR MD 216 TO US 29			
				1.34 RP102905	RAMP 5 FR US 29 TO MD 216			
				1.38 MD 216	SCAGGSVILLE RD	4	72I	41,750
				1.38	STRUC #13152			
				1.38	EXIT #13			
				1.47 RP102901	RAMP 1 FR US 29 TO MD 216			
				1.70	MILE MARKER 14.0			
				1.76 RP102902	RAMP 2 FR MD 216 TO US 29			
				2.07		4	48I	
				2.11	STRUC #13014 HAMMOND BRANCH			
				2.52 CO 109	JOHNS HOPKINS RD	5	60I	
				2.70	MILE MARKER 15.0			
				3.26	STRUC #13013 MIDDLE PATUXENT RIVER			
			FULL	3.27				

\* A,B = UNIMPROVED; C = GRADED & DRAINED; D,E = SOIL, GRAVEL, STONE; F,G = LOW TYPE BITUMINOUS;  
H,I = HIGH TYPE BITUMINOUS; J = CONCRETE; K = BRICK; L = BLOCK

STATE HIGHWAY ADMINISTRATION OF MARYLAND  
HIGHWAY INFORMATION SERVICES DIVISION  
DATA SUPPORT GROUP

PAGE..... 4

STATE HIGHWAY LOCATION REFERENCE

ROUTE NUMBER.....US 29 CONTINUED  
INVENTORY DIRECTION...NORTH  
NAME: COLUMBIA PIKE

COUNTY-HOWARD  
SHA DISTRICT.....7  
DATE.....12/31/2001

SYSTEM	STATE	FUNCTIONAL CLASS	HWY TYPE	ACCESS CONTRL	MILEPOINT	MILEPOINT DESCRIPTION	MARKED LANES	SURFACE WIDTH/TYPE*	AADT
PRIMARY	R	URB-FRWY/EXPWY	DIVIDED	FULL	3.67	MILE MARKER 16.0	5	60I	41,750
					3.90	RP203206 RAMP 6 FR MD 32 TO US 29			
					3.97	RP203204 RAMP 4 FR US 29 TO MD 32			
					4.26	RP203205 RAMP 5 FR US 29 TO MD 32			
					4.26	RP203203 RAMP 3 FR MD 32 TO US 29			
					4.31	MD 32 PATUXENT PKWY			52,550
					4.31	STRUC #13101			
					4.31	EXIT #16			
					4.36	RP203201 RAMP 1 FR US 29 TO MD 32			
					4.36	RP203207 RAMP 7 FR MD 32 TO US 29			
					4.63	MILE MARKER 17.0			
					4.69	RP203202 RAMP 2 FR MD 32 TO US 29	6	72I	
					4.69	RP203208 RAMP 8 FR US 29 TO MD 32			
					4.96	CO 412 SENECA DR			
					4.96	STRUC #13131			
					4.96	EXIT #17			
					4.97	RP102907 RAMP 7 FR CO 412 TO US 29			
					5.05	RP102908 RAMP 8 FR US 29 TO MD 412			
					5.21		5	60I	
					5.63	RP102901 RAMP 1 FR US 29 TO CO 1161			
					5.70	RP102906 RAMP 6 FR CO 1161 TO US 29	5	60J	
					5.88	RP102905 RAMP 5 FR US 29 TO CO 1161			
					5.90	RP102903 RAMP 3 FR CO 1161 TO US 29			
					5.95	CO1161 BROKEN LAND PKWY			59,293
					5.95	STRUC #13129			
					5.95	EXIT #18			
					6.02	RP102907 RAMP 7 FR CO 1161 TO US 29			
					6.08	RP102901 RAMP 1 FR US 29 TO CO 1161			
					6.08	STRUC #13128			
					6.09	RP102902 RAMP 2 FR CO 1161 TO US 29			
					6.12	STRUC #13012 PATUXENT RIVER	4	60J	
					6.33	MD 986K SOUTH ENTRANCE RD			
					6.53	MD 986L SOUTH ENTRANCE RD			
					6.60	ATR STATION #0029 (CHART)			
					6.61	STRUC #HO0133 PEDESTRIAN WALKWAY			
					6.61	MILE MARKER 19.0			
					7.19		5	72J	
					7.38	RP102906 RAMP 6 FR MD 175 TO US 29			
					7.41		6	72I	
					7.47	RP102904 RAMP 4 FR US 29 TO MD 175			
					7.69	RP102903 RAMP 3 FR MD 175 TO US 29			
					7.70	RP102905 RAMP 5 FR US 29 TO MD 175			

\* A,B = UNIMPROVED; C = GRADED & DRAINED; D,E = SOIL, GRAVEL, STONE; F,G = LOW TYPE BITUMINOUS;  
H,I = HIGH TYPE BITUMINOUS; J = CONCRETE; K = BRICK; L = BLOCK

STATE HIGHWAY ADMINISTRATION OF MARYLAND  
HIGHWAY INFORMATION SERVICES DIVISION  
DATA SUPPORT GROUP

PAGE..... 5

STATE HIGHWAY LOCATION REFERENCE

ROUTE NUMBER.....US 29 CONTINUED  
INVENTORY DIRECTION....NORTH  
NAME: COLUMBIA PIKE

COUNTY-HOWARD  
SHA DISTRICT.....7  
DATE.....12/31/2001

SYSTEM	FUNCTIONAL CLASS	HWY TYPE	ACCESS CONTRL	MILEPOINT	MILEPOINT DESCRIPTION	MARKED LANES	SURFACE WIDTH/TYPE*	AADT
PRIMARY	R	URB-FRWY/EXPWY	DIVIDED FULL	7.74 MD 175	PATUXENT PKWY	6	72I	77,150
				7.74	STRUC #13086			
				7.74	MILE MARKER 20.0			
				7.74	EXIT # 20			
				7.79	RP102907 RAMP 7 FR MD 175 TO US 29			
				7.79	RP102901 RAMP 1 FR US 29 TO MD 175			
				7.94	RP102902 RAMP 2 FR MD 175 TO US 29			
				8.10	RP102908 RAMP 8 FR US 29 TO MD 175			
				8.58	RP102904 RAMP 4 FR US 29 TO MD 108			
				8.58	RP102906 RAMP 6 FR MD 108 TO US 29			
				8.60	MILE MARKER 21.0			
				8.75	RP102905 RAMP 5 FR US 29 TO MD 108			
				8.81	RP102903 RAMP 3 FR MD 108 TO US 29			
				8.85	MD 108 CLARKSVILLE PIKE/OLD ANNAPOLIS RD			91,450
				8.85	STRUC #13111			
				8.85	EXIT #21			
				8.87	RP102907 RAMP 7 FR MD 108 TO US 29			
				8.96	RP102901 RAMP 1 FR US 29 TO MD 108			
				9.04	RP102908 RAMP 8 FR US 29 TO MD 108			
				9.11	RP102902 RAMP 2 FR MD 108 TO US 29			
				9.61	RP102907 RAMP 7 FR MD 100 TO US 29			
				9.69	RP102904 RAMP 4 FR US 29 TO MD 100			
				9.93	RP102907 RAMP 7 FR MD 100 TO US 29			
				9.93	STRUC #13119			
				10.05	MD 100 NO NAME			104,950
				10.05	STRUC #13121			
				10.05	EXIT #22			
				10.12	RP102907 RAMP 7 FR MD 103 TO US 29			
				10.16	MD 100 (WB/L)			
				10.24	MD 100 NO NAME			
				10.29	MD 103 MONTGOMERY RD/ST JOHNS LA			
				10.29	STRUC #13122			
				10.54		6	72J	
				10.55	RP102908 RAMP 8 FR US 29 TO MD 103			
				10.68	RP102902 RAMP 2 FR MD 103 TO US 29			
				10.75	MILE MARKER 23.0			
				11.19		5	60J	
				11.28	CO 278 FREDERICK RD			
				11.28	STRUC #13010			
				11.34	RP102907 RAMP 7 FR US 40 TO US 29			
				11.36	RP102904 RAMP 4 FR US 29 TO US 40			
				11.53	RP102907 RAMP 7 FR US 40 TO US 29			

\* A,B = UNIMPROVED; C = GRADED & DRAINED; D,E = SOIL, GRAVEL, STONE; F,G = LOW TYPE BITUMINOUS;  
H,I = HIGH TYPE BITUMINOUS; J = CONCRETE; K = BRICK; L = BLOCK

STATE HIGHWAY ADMINISTRATION OF MARYLAND  
HIGHWAY INFORMATION SERVICES DIVISION  
DATA SUPPORT GROUP

STATE HIGHWAY LOCATION REFERENCE

ROUTE NUMBER.....US 29 CONTINUED  
INVENTORY DIRECTION...NORTH  
NAME: COLUMBIA PIKE

COUNTY-HOWARD  
SHA DISTRICT.....7  
DATE.....12/31/2001

SYSTEM	STATE	FUNCTIONAL CLASS	HWY TYPE	ACCESS CONTRL	MILEPOINT	MILEPOINT DESCRIPTION	MARKED LANES	SURFACE WIDTH/TYPE*	AADT
PRIMARY	R	URB-FRWY/EXPWY	DIVIDED	FULL	11.53	STRUC #13008	5	60J	104,950
					11.55		6	72J	
					11.75	RP102903 RAMP 3 FR US 40 TO US 29			
					11.75	MILE MARKER 24.0			
					11.77	RP102905 RAMP 5 FR US 29 TO US 40			
					11.82	US 40 BALTO NATIONAL PIKE			68,575
					11.82	STRUC #13011			
					11.82	EXIT #24			
					11.90	RP102901 RAMP 1 FR US 29 TO US 40			
					11.93	RP102908 RAMP 8 FR US 29 TO US 40			
					12.17	RP102902 RAMP 2 FR US 40 TO US 29			
					12.50		4	48J	
					12.64	RP 7007 RAMP 7 FR IS 70 TO US 29			
					12.76	RP 7006 RAMP 6 FR IS 70 TO US 29			
					12.77	RP 7004 RAMP 4 FR US 29 TO IS 70			
					12.77	MILE MARKER 25.0			
					12.93	RP 7007 RAMP 7 FR IS 70 TO US 29			
					12.93	STRUC #13028			
					13.10	RP 7005 RAMP 5 FR US 29 TO IS 70			
SECONDARY					13.13	RP 7003 RAMP 3 FR IS 70 TO US 29			
					13.17	IS 70 NO NAME			19,950
					13.17	STRUC #13048			
					13.17	EXIT #25			
					13.22	RP 7001 RAMP 1 FR US 29 TO IS 70			
					13.36	RP 7008 RAMP 8 FR US 29 TO IS 70			
			PART		13.48	RP 7002 RAMP 2 FR IS 70 TO US 29	4	48I	
					13.61	MD 99 OLD FREDERICK RD			
					13.61	CO1312 ROGERS AVE			

\*\*\*\*\*

ROUTE NUMBER.....MD 32  
INVENTORY DIRECTION...NORTH  
NAME: PATUXENT PKWY

PRIMARY	R	URB-FRWY/EXPWY	DIVIDED	FULL	0.00	ANNE ARUNDEL CO/L	4	48I	58,775
					0.00	STRUC #13115			
					0.05	RP203201 RAMP 1 FR MD 32 TO MD 732R			
					0.32	MD 732R DORSEY RUN RD			63,675
					0.32	STRUC #13123			
					0.33	RP203206 RAMP 6 FR MD 732R TO MD 32			
					0.58	RP203203 RAMP 3 FR MD 732R TO MD 32			

\* A,B = UNIMPROVED; C = GRADED & DRAINED; D,E = SOIL, GRAVEL, STONE; F,G = LOW TYPE BITUMINOUS;  
H,I = HIGH TYPE BITUMINOUS; J = CONCRETE; K = BRICK; L = BLOCK

STATE HIGHWAY ADMINISTRATION OF MARYLAND  
HIGHWAY INFORMATION SERVICES DIVISION  
DATA SUPPORT GROUP

PAGE..... 7

STATE HIGHWAY LOCATION REFERENCE

ROUTE NUMBER.....MD 32 CONTINUED  
INVENTORY DIRECTION....NORTH  
NAME: PATUXENT PKWY

COUNTY-HOWARD  
SHA DISTRICT.....7  
DATE.....12/31/2001

SYSTEM	FUNCTIONAL CLASS	HWY TYPE	ACCESS CONTRL	MILEPOINT	MILEPOINT DESCRIPTION	MARKED LANES	SURFACE WIDTH/TYPE*	AADT
PRIMARY	R	URB-FRWY/EXPWY	DIVIDED FULL	0.66	RP203205 RAMP 5 FR MD 32 TO MD 732R	4	48I	63,675
				1.05	RP203210 COLLECTOR B			
				1.05	RP203209 COLLECTOR A			
				1.50	US 1 WASHINGTON BLVD			69,175
				1.50	STRUC #13108			
				1.92	RP203210 COLLECTOR B			
				2.00	RP203209 COLLECTOR A			
				2.40	CO 194 VOLLMERHAUSEN RD			
				2.40	STRUC #13080			
				2.43	SPEED LIMIT 55 MPH			
				2.61		4	48J	
				2.72	RP 9502 RAMP 2 FR MD 32 TO IS 95			
				2.78	RP 9504 RAMP 4 FR IS 95 TO MD 32			
				3.05	RP 9507 RAMP 7 FR MD 32 TO IS 95			
				3.08	IS 95 NO NAME			85,348
				3.08	STRUC #13068			
				3.08	STRUC #13070			
				3.08	EXIT #38			
				3.08	RP 9503 RAMP 3 FR MD 32 TO IS 95			
				3.08	RP 9501 RAMP 1 FR IS 95 TO MD 32			
				3.10	RP 9501 RAMP 1 FR IS 95 TO MD 32			
				3.24	IS 95 (SB/L)			
				3.24	STRUC #13069			
				3.24	STRUC #13071			
				3.24	RP 9505 RAMP 5 FR IS 95 TO MD 32			
				3.24	RP 9507 RAMP 7 FR MD 32 TO IS 95			
				3.24	RP 9505 RAMP 5 FR IS 95 TO MD 32			
				3.24	RP 9503 RAMP 3 FR MD 32 TO IS 95			
				3.27	RP 9503 RAMP 3 FR MD 32 TO IS 95	5	60J	
				3.56	RP 9508 RAMP 8 FR IS 95 TO MD 32			
				3.72	RP 9506 RAMP 6 FR MD 32 TO IS 95			
				3.85		5	60I	
				3.94		6	72I	
				3.99	ATR STATION #0069 (CHART)			
				4.08	CO1834 GUILFORD RD			
				4.08	STRUC #13100			
				4.62	RP203204 RAMP 4 FR CO 1161 TO MD 32			
				4.65	RP203202 RAMP 2 FR MD 32 TO CO 1161			
				4.83	RP203203 RAMP 3 FR MD 32 TO CO 1161			
				4.87	CO1161 BROKEN LAND PKWY			
				4.87	STRUC #13103			
				4.96	RP203205 RAMP 5 FR CO 1161 TO MD 32			

\* A,B = UNIMPROVED; C = GRADED & DRAINED; D,E = SOIL, GRAVEL, STONE; F,G = LOW TYPE BITUMINOUS;  
H,I = HIGH TYPE BITUMINOUS; J = CONCRETE; K = BRICK; L = BLOCK

STATE HIGHWAY ADMINISTRATION OF MARYLAND  
HIGHWAY INFORMATION SERVICES DIVISION  
DATA SUPPORT GROUP

STATE HIGHWAY LOCATION REFERENCE

ROUTE NUMBER.....MD 32 CONTINUED  
INVENTORY DIRECTION...NORTH  
NAME: PATUXENT PKWY

COUNTY-HOWARD  
SHA DISTRICT.....7  
DATE.....12/31/2001

SYSTEM	FUNCTIONAL CLASS	HWY TYPE	ACCESS CONTRL	MILEPOINT	MILEPOINT DESCRIPTION	MARKED LANES	SURFACE WIDTH/TYPE*	AADT
PRIMARY	R	URB-FRWY/EXPWY	DIVIDED FULL	5.08	RP203206 RAMP 6 FR MD 32 TO CO 1161	6	72I	85,348
				5.08	RP203208 RAMP 8 FR CO 1161 TO MD 32			
				5.19	STRUC #13105 LITTLE PATUXENT RIVER			
				5.19	STRUC #13106 LITTLE PATUXENT RIVER			
				5.38	RP203201 RAMP 1 FR CO 1470 TO MD 32			
				5.38	RP203203 RAMP 3 FR MD 32 TO CO 78			
				5.42	CO1470 SHAKER DR			80,425
				5.42	STRUC #13102			
				5.45	RP203205 RAMP 5 FR CO 78 TO MD 32			
				5.47	RP203207 RAMP 7 FR MD 32 TO CO 1470			
				5.59		5	60I	
				5.86	RP203202 RAMP 2 FR MD 32 TO US 29			
				5.95	RP203204 RAMP 4 FR US 29 TO MD 32			
				6.25	RP203203 RAMP 3 FR MD 32 TO US 29			
				6.27	RP203201 RAMP 1 FR US 29 TO MD 32			
				6.30	US 29 COLUMBIA PIKE	4	48I	59,975
				6.30	STRUC #13101			
				6.35	RP203207 RAMP 7 FR MD 32 TO US 29			
				6.35	RP203205 RAMP 5 FR US 29 TO MD 32			
				6.67	RP203208 RAMP 8 FR US 29 TO MD 32			
				6.72	RP203206 RAMP 6 FR MD 32 TO US 29			
				7.19	STRUC #13114 MIDDLE PATUXENT RIVER			
				7.35	RP203202 RAMP 2 FR MD 32 TO CO 82			
				7.37	RP203204 RAMP 4 FR CO 93 TO MD 32			
				7.49	CO 82 CEDAR LA			50,475
				7.49	STRUC #13135			
				7.49	EXIT #17			
				7.83	RP203208 RAMP 8 FR CO 82 TO MD 32			
				7.83	RP203206 RAMP 6 FR MD 32 TO CO 93			
				9.11	RP203202 RAMP 2 FR MD 32 TO CO 2892			
				9.13	RP203204 RAMP 4 FR CO 2892 TO MD 32			
				9.24	MD 732V GREAT STAR DR			40,275
				9.24	STRUC #HO192			
				9.24	EXIT #19			
				9.57	STRUC #13134 CRICKET CREEK			
				10.21	RP203204 RAMP 4 FR MD 108 TO MD 32			
				10.23	RP203202 RAMP 2 FR MD 32 TO MD 108			
	RUR-OTHER PRIN ART		PART	10.45	MD 108 CLARKSVILLE PIKE			26,875
NAME: SYKESVILLE RD				10.45				
				10.45	STRUC #13133			
				10.45	EXIT #20			
				10.62	RP203208 RAMP 8 FR MD 108 TO MD 32			

\* A,B = UNIMPROVED; C = GRADED & DRAINED; D,E = SOIL, GRAVEL, STONE; F,G = LOW TYPE BITUMINOUS;  
H,I = HIGH TYPE BITUMINOUS; J = CONCRETE; K = BRICK; L = BLOCK

STATE HIGHWAY ADMINISTRATION OF MARYLAND  
HIGHWAY INFORMATION SERVICES DIVISION  
DATA SUPPORT GROUP

PAGE..... 9

STATE HIGHWAY LOCATION REFERENCE

ROUTE NUMBER.....MD 32 CONTINUED  
INVENTORY DIRECTION....NORTH  
NAME: SYKESVILLE RD

COUNTY-HOWARD  
SHA DISTRICT.....7  
DATE.....12/31/2001

SYSTEM	FUNCTIONAL CLASS	HWY TYPE	ACCESS CONTRL	MILEPOINT	MILEPOINT	DESCRIPTION	MARKED LANES	SURFACE WIDTH/TYPE*	AADT
PRIMARY	R	RUR-OTHER PRIN ART	DIVIDED	PART	10.68	RP203206 RAMP 6 FR MD 32 TO MD 108	3	36I	26,875
			UNDIVIDED	NONE	10.99		2	24I	
					12.94				
					14.23				
					15.35	CO 49 ENT TO SHA DAYTON SHOP			
					15.35	TRIADELPHIA RD			
					15.35	STRUC #13045			
					15.71	CO 558 TEN OAKS RD			
					15.93	CO 44 BURNTWOODS RD			
					17.03	STRUC #13023 PATUXENT RIVER			
					17.90	STRUC #13022 MIDDLE PATUXENT RIVER			
					18.26	STRUC #13021 TERRAPIN BRANCH RIVER			
			DIVIDED		18.96		4	48I	
					19.08	MD 144A FREDERICK RD			
					19.22	RP 7004 RAMP 4 FR MD 32 TO IS 70			
					19.25	RP 7006 RAMP 6 FR IS 70 TO MD 32			
					19.36	RP 7005 RAMP 5 FR MD 32 TO RAMP 4			
					19.36	RP 7003 RAMP 3 FR RAMP 6 TO MD 32			
					19.42	STRUC #13098 TERRAPIN BRANCH RIVER			
SECONDARY		RUR-MINOR ARTERIAL			19.52	IS 70 NO NAME			20,975
					19.52	STRUC #13031			
					19.52	EXIT #80			
					19.66	RP 7001 RAMP 1 FR MD 32 TO RAMP 8			
					19.66	RP 7007 RAMP 7 FR RAMP 2 TO MD 32			
					19.73	RP 7002 RAMP 2 FR IS 70 TO MD 32			
					19.73	RP 7008 RAMP 8 FR MD 32 TO IS 70			
					19.80		5	60I	
					19.84		4	36I	
			UNDIVIDED		19.95		3	36I	
					20.34	CO 37 OLD FREDERICK RD			
					20.34	MD 99 OLD FREDERICK RD			
					20.44				
					20.81	MD 32B NO NAME			
					20.98	MD 851H NO NAME			
					22.46	STRUC #13019 PATAPSCO RIVER			
					22.95	MD 851F DEER HILL RD			
					23.02	SPEED LIMIT 50 MPH			
					23.32	MD 851 NO NAME			23,950
					23.60	STRUC #13046 PATAPSCO RIVER			
					23.60	CARROLL CO/L			

\* A,B = UNIMPROVED; C = GRADED & DRAINED; D,E = SOIL, GRAVEL, STONE; F,G = LOW TYPE BITUMINOUS;  
H,I = HIGH TYPE BITUMINOUS; J = CONCRETE; K = BRICK; L = BLOCK

STATE HIGHWAY ADMINISTRATION OF MARYLAND  
HIGHWAY INFORMATION SERVICES DIVISION  
DATA SUPPORT GROUP

STATE HIGHWAY LOCATION REFERENCE

ROUTE NUMBER.....MD 32B  
INVENTORY DIRECTION...EAST  
NAME: NO NAME

COUNTY-HOWARD  
SHA DISTRICT.....7  
DATE.....12/31/2001

SYSTEM	FUNCTIONAL CLASS	HWY TYPE	ACCESS CONTRL	MILEPOINT	MILEPOINT DESCRIPTION	MARKED LANES	SURFACE WIDTH/TYPE*	AADT
SECONDARY R	RUR-LOCAL	UNDIVIDED	NONE	0.00 MD 32	SYKESVILLE RD	2	20I	
				0.02 MD 851H	NO NAME			

\*\*\*\*\*

ROUTE NUMBER.....US 40  
INVENTORY DIRECTION...EAST  
NAME: BALTO NATIONAL PIKE

				0.00					
				0.00					
SECONDARY	RUR-OTHER PRIN ART	DIVIDED	PART	12.77	IS 70				
				12.77		4	48I	11,875	
				13.02					
	URB-OTHER PRIN ART			13.62	CO 70				
				15.13					15,176
				15.14					
		NONE		15.36	MD 144A				
				15.93	CO 278				23,400
				16.17	CO1063				
				16.17	CO 75				41,300
				16.56					
				17.34					
				17.51		5	60I		
				18.05	CO 272	6	72I		
				18.11					
				18.21	RP102908	5	60I		
				18.26	RP102905				
				18.33	US 29				
				18.33					
				18.38	RP102903	4	48I	54,325	
				18.38	RP102901				
				18.46	RP102907				
				18.46					
				18.49	RP102902				
				18.52	RP102907				
				18.61	CO 46				
				18.66					
				18.81	RP102904	5	60I		
				19.00	CO1312	6	72I		
				19.28	MD 984				40,425
				19.44		4	48I		

\* A,B = UNIMPROVED; C = GRADED & DRAINED; D,E = SOIL, GRAVEL, STONE; F,G = LOW TYPE BITUMINOUS;  
H,I = HIGH TYPE BITUMINOUS; J = CONCRETE; K = BRICK; L = BLOCK



STATE HIGHWAY ADMINISTRATION OF MARYLAND  
HIGHWAY INFORMATION SERVICES DIVISION  
DATA SUPPORT GROUP

PAGE..... 11

STATE HIGHWAY LOCATION REFERENCE

ROUTE NUMBER.....US 40 CONTINUED  
INVENTORY DIRECTION...EAST  
NAME: BALTO NATIONAL PIKE

COUNTY-HOWARD  
SHA DISTRICT.....7  
DATE.....12/31/2001

SYSTEM	FUNCTIONAL CLASS	HWY TYPE	ACCESS CONTRL	MILEPOINT	MILEPOINT DESCRIPTION	MARKED LANES	SURFACE WIDTH/TYPE*	AADT
SECONDARY R	URB-OTHER PRIN ART	DIVIDED	NONE	20.58 SR 2	PARK RD	4	48I	40,425
				20.58	STRUC #13034			
				21.08	STRUC #3109 PATAPSCO RIVER			
				21.08	BALTIMORE CO/L			

\*\*\*\*\*

ROUTE NUMBER.....IS 70  
INVENTORY DIRECTION...EAST  
NAME: NO NAME

PRIMARY R	RUR-INTERSTATE	DIVIDED	FULL	0.00	CARROLL CO/L	6	72I	59,450
				0.26	INTERSTATE MILE MARKER 70.0			
				1.01 CO1594	WEST WATERSVILLE RD			
				1.01	STRUC #13084			
				1.28	INTERSTATE MILE MARKER 71.0			
				2.30	INTERSTATE MILE MARKER 72.0			
				2.54 CO 7	WATERSVILLE RD			
				2.54	STRUC #13083			
				3.32	INTERSTATE MILE MARKER 73.0			
				3.49 RP 7006	RAMP 6 FR IS 70 TO MD 94			
				3.52 RP 7008	RAMP 8 FR MD 94 TO IS 70			
				3.81 MD 94	WOODBINE RD			58,250
				3.81	STRUC #13094			
				3.81	EXIT #73			
				4.11 RP 7004	RAMP 4 FR MD 94 TO IS 70			
				4.13 RP 7002	RAMP 2 FR IS 70 TO MD 94			
				4.33	INTERSTATE MILE MARKER 74.0			
				4.60	SPEED LIMIT 65 MPH			
				5.08 CO 30	MORGAN STATION RD			
				5.08	STRUC #13082			
				5.35	INTERSTATE MILE MARKER 75.0			
				6.37	INTERSTATE MILE MARKER 76.0			
				6.68 RP 7006	RAMP 6 FR IS 70 TO MD 97			
				6.70 RP 7008	RAMP 8 FR MD 97 TO IS 70			
				6.98 MD 97	HOODS MILL RD			56,729
				6.98	STRUC #13030			
				6.98	EXIT #76			
				7.27 RP 7004	RAMP 4 FR MD 97 TO IS 70			
				7.27 RP 7002	RAMP 2 FR IS 70 TO MD 97			
				7.39	INTERSTATE MILE MARKER 77.0			
				8.34	TRAVEL INFO SIGN			

\* A,B = UNIMPROVED; C = GRADED & DRAINED; D,E = SOIL, GRAVEL, STONE; F,G = LOW TYPE BITUMINOUS;  
H,I = HIGH TYPE BITUMINOUS; J = CONCRETE; K = BRICK; L = BLOCK

STATE HIGHWAY ADMINISTRATION OF MARYLAND  
HIGHWAY INFORMATION SERVICES DIVISION  
DATA SUPPORT GROUP

PAGE..... 12

STATE HIGHWAY LOCATION REFERENCE

ROUTE NUMBER.....IS 70 CONTINUED  
INVENTORY DIRECTION...EAST  
NAME: NO NAME

COUNTY-HOWARD  
SHA DISTRICT.....7  
DATE.....12/31/2001

SYSTEM ....STATE....	FUNCTIONAL CLASS	HWY TYPE	ACCESS CONTRL	MILEPOINT	MILEPOINT DESCRIPTION	MARKED LANES	SURFACE WIDTH/TYPE*	AADT
PRIMARY	RUR-INTERSTATE		DIVIDED FULL	8.40	INTERSTATE MILE MARKER 78.0	6	72I	56,729
				8.92	MARYLAND STATE POLICE WEIGH STATION			
				9.25	MARYLAND STATE POLICE WEIGH STATION			
				9.42	INTERSTATE MILE MARKER 79.0			
				9.80	ATR STATION #0046			
				9.96	TRAVEL INFO SIGN			
				10.31	RP 7008 RAMP 8 FR MD 32 TO IS 70			
				10.36	RP 7006 RAMP 6 FR IS 70 TO MD 32			
				10.43	INTERSTATE MILE MARKER 80.0			
				10.65	MD 32 SYKESVILLE RD			66,150
				10.65	STRUC #13031			
				10.65	EXIT #80			
				10.94	RP 7004 RAMP 4 FR MD 32 TO IS 70			
				10.96	RP 7002 RAMP 2 FR IS 70 TO MD 32			
				11.45	INTERSTATE MILE MARKER 81.0			
				11.84	CO 67 SAND HILL RD			
				11.84	STRUC #13081			
				12.16	US 40 (WB/L)	5	60I	
				12.28		4	48I	
				12.46	INTERSTATE MILE MARKER 82.0			
				12.77	US 40 BALTO NATIONAL PIKE			59,075
				12.77	EXIT #82			
				13.00	US 40 (WB/L)			
				13.00	STRUC #13055			
				13.12	STRUC #13054 TRANS CON GAS LINE			
	URB-INTERSTATE			13.48	INTERSTATE MILE MARKER 83.0			
				13.59	CO 70 MARRIOTTSVILLE RD			70,450
				13.59	STRUC #13053			
				13.59	EXIT #83			
				13.86	RP 7002 RAMP 2 FR IS 70 TO CO 70			
				13.91	RP 7004 RAMP 4 FR CO 70 TO IS 70			
				14.50	INTERSTATE MILE MARKER 84.0			
				15.51	INTERSTATE MILE MARKER 85.0			
				16.07	CO1063 BETHANY LA			
				16.07	STRUC #13052			
				16.53	INTERSTATE MILE MARKER 86.0			
				16.87	CO 272 ST JOHNS LA			
				16.87	STRUC #13040			
				17.39	RP 7008 RAMP 8 FR US 29 TO IS 70			
				17.40	RP 7006 RAMP 6 FR IS 70 TO US 29			
				17.55	INTERSTATE MILE MARKER 87.0			
				17.62	RP 7005 RAMP 5 FR US 29 TO IS 70			

\* A,B = UNIMPROVED; C = GRADED & DRAINED; D,E = SOIL, GRAVEL, STONE; F,G = LOW TYPE BITUMINOUS;  
H,I = HIGH TYPE BITUMINOUS; J = CONCRETE; K = BRICK; L = BLOCK

STATE HIGHWAY ADMINISTRATION OF MARYLAND  
HIGHWAY INFORMATION SERVICES DIVISION  
DATA SUPPORT GROUP

PAGE..... 13

STATE HIGHWAY LOCATION REFERENCE

ROUTE NUMBER.....IS 70 CONTINUED  
INVENTORY DIRECTION...EAST  
NAME: NO NAME

COUNTY-HOWARD  
SHA DISTRICT.....7  
DATE.....12/31/2001

SYSTEM ....STATE....	FUNCTIONAL CLASS	HWY TYPE	ACCESS CONTRL	MILEPOINT	MILEPOINT DESCRIPTION	MARKED LANES	SURFACE WIDTH/TYPE*	AADT
PRIMARY R	URB-INTERSTATE	DIVIDED	FULL	17.68	US 29 COLUMBIA PIKE	4	48I	70,450
				17.68	STRUC #13048			
				17.68	EXIT #87			
				17.70				72,982
		RP		17.72	7001 RAMP 1 FR US 29 TO IS 70			
		RP		17.73	7003 RAMP 3 FR IS 70 TO US 29			
		RP		17.91	7007 RAMP 7 FR IS 70 TO US 29			
				17.91	STRUC #13020			
		RP		17.99	7002 RAMP 2 FR IS 70 TO US 29			
		RP		18.08	7004 RAMP 4 FR US 29 TO IS 70			
		RP		18.11	7007 RAMP 7 FR IS 70 TO US 29			
				18.24		6	72I	
				18.44	CO1312 ROGERS AVE			
				18.44	STRUC #13001			
				18.56	INTERSTATE MILE MARKER 88.0			
				19.47	STRUC #3229 PATAPSCO RIVER			
				19.47	BALTIMORE CO/L			

\*\*\*\*\*

ROUTE NUMBER.....MD 94  
INVENTORY DIRECTION...NORTH  
NAME: WOODBINE RD

SECONDARY R	RUR-MAJOR COLLECTOR	UNDIVIDED	NONE	0.00	MONTGOMERY CO/L	2	22I	2,575
				0.00	STRUC #13047 PATUXENT RIVER			
				0.12	SPEED LIMIT 45 MPH			
				1.03	STRUC #13036 CABIN BRANCH			
				2.77	CO 11 FLORENCE RD			4,875
				4.41		2	20I	
				5.25		2	24I	
				5.44	BEGIN ROUNDABOUT			
				5.45	MD 144A FREDERICK RD			
				5.45	LISBON ROUNDABOUT			
		UNDIVIDED		5.46	END ROUNDABOUT			7,775
				5.57	RP 7004 RAMP 4 FR MD 94 TO IS 70			
		DIVIDED		5.65				
				5.67	RP 7006 RAMP 6 FR IS 70 TO MD 94			
				5.70	RP 7003 RAMP 3 FR RAMP 6 TO MD 94			
				5.70	RP 7005 RAMP 5 FR MD 94 TO RAMP 4			
		UNDIVIDED		5.82				
				5.85	IS 70 NO NAME			7,450

\* A,B = UNIMPROVED; C = GRADED & DRAINED; D,E = SOIL, GRAVEL, STONE; F,G = LOW TYPE BITUMINOUS;  
H,I = HIGH TYPE BITUMINOUS; J = CONCRETE; K = BRICK; L = BLOCK

PAGE..... 13

STATE HIGHWAY ADMINISTRATION OF MARYLAND  
HIGHWAY INFORMATION SERVICES DIVISION  
DATA SUPPORT GROUP

STATE HIGHWAY LOCATION REFERENCE

ROUTE NUMBER.....MD 94 CONTINUED  
INVENTORY DIRECTION....NORTH  
NAME: WOODBINE RD

COUNTY-HOWARD  
SHA DISTRICT.....7  
DATE.....12/31/2001

SYSTEM ....STATE....	FUNCTIONAL CLASS	HWY TYPE	ACCESS CONTRL	MILEPOINT	MILEPOINT DESCRIPTION	MARKED LANES	SURFACE WIDTH/TYPE*	AADT
SECONDARY R	RUR-MAJOR COLLECTOR	UNDIVIDED	NONE	5.85	STRUC #13094	2	24I	7,450
		DIVIDED		5.85	EXIT #73			
				5.91				
				6.01	RP 7001 RAMP 1 FR MD 94 TO RAMP 8			
				6.01	RP 7007 RAMP 7 FR RAMP 2 TO MD 94			
				6.04	RP 7002 RAMP 2 FR IS 70 TO MD 94			
		UNDIVIDED		6.05				
				6.10	RP 7008 RAMP 8 FR MD 94 TO IS 70			
				6.19		2	30I	
				6.24	BEGIN ROUNDABOUT	2	24I	4,875
				6.25	CO 9 OLD FREDERICK RD			
				6.25	LISBON NORTH ROUNDABOUT			
				6.25	CO 279 WOODBINE RD (AHEAD)			

\*\*\*\*\*

ROUTE NUMBER.....IS 95  
INVENTORY DIRECTION....NORTH  
NAME: NO NAME

PRIMARY R	URB-INTERSTATE	DIVIDED	FULL	0.00	PRINCE GEORGES CO/L	8	96I	195,850
				0.00	STRUC #16197 PATUXENT RIVER			
				0.00	STRUC #16197 PATUXENT RIVER			
				0.50	CO 275 STANSFIELD RD			
				0.50	STRUC #13077			
				0.56	INTERSTATE MILE MARKER 35.0			
				0.61	RP 9506 RAMP 6 FR MD 216 TO IS 95			
				0.63	RP 9504 RAMP 4 FR IS 95 TO MD 216			
				1.05	RP 9503 RAMP 3 FR MD 216 TO IS 95			
				1.10	RP 9505 RAMP 5 FR IS 95 TO MD 216			
				1.16	MD 216 SCAGGSVILLE RD			199,450
				1.16	STRUC #13076			
				1.16	EXIT #35			
				1.22	RP 9501 RAMP 1 FR IS 95 TO MD 216			
				1.26	RP 9507 RAMP 7 FR MD 216 TO IS 95			
				1.56	RP 9508 RAMP 8 FR IS 95 TO MD 216			
				1.56	INTERSTATE MILE MARKER 36.0			
				1.64	RP 9502 RAMP 2 FR MD 216 TO IS 95			
				2.12	IS 95K ENT TO REST AREA			
				2.12	CO 416 GORMAN RD			
				2.12	STRUC #13074			
				2.31	IS 95I EXIT FR REST AREA			

\* A,B = UNIMPROVED; C = GRADED & DRAINED; D,E = SOIL, GRAVEL, STONE; F,G = LOW TYPE BITUMINOUS;  
H,I = HIGH TYPE BITUMINOUS; J = CONCRETE; K = BRICK; L = BLOCK

STATE HIGHWAY ADMINISTRATION OF MARYLAND  
HIGHWAY INFORMATION SERVICES DIVISION  
DATA SUPPORT GROUP

STATE HIGHWAY LOCATION REFERENCE

ROUTE NUMBER.....IS 95 CONTINUED  
INVENTORY DIRECTION...NORTH  
NAME: NO NAME

COUNTY-HOWARD  
SHA DISTRICT.....7  
DATE.....12/31/2001

SYSTEM	FUNCTIONAL CLASS	HWY TYPE	ACCESS CONTRL	MILEPOINT	MILEPOINT DESCRIPTION	MARKED LANES	SURFACE WIDTH/TYPE*	AADT
PRIMARY	R URB-INTERSTATE	DIVIDED	FULL	2.56	INTERSTATE MILE MARKER 37.0	8	96I	199,450
				2.58	IS 95K EXIT FR REST AREA			
				2.61	VARIABLE MESSAGE SIGN #701 (NB/L)			
				2.67	IS 95I ENT TO REST AREA			
				2.85	STRUC #13056 MIDDLE PATUXENT RIVER			
				3.20	SPEED LIMIT 65 MPH			
				3.37	CO 194 VOLLMERHAUSEN RD			
				3.37	STRUC #13124			
				3.37	STRUC #13073			
				3.57	INTERSTATE MILE MARKER 38.0			
				3.62	STRUC #13072 LITTLE PATUXENT RIVER			
				3.64	RP 9506 RAMP 6 FR MD 32 TO IS 95			
				3.70	RP 9504 RAMP 4 FR IS 95 TO MD 32			
				3.77	RP 9507 RAMP 7 FR MD 32 TO IS 95			
				3.94	MD 32 (SB/L)			198,050
				3.94	STRUC #13070			
				3.94	STRUC #13071			
				3.94	RP 9503 RAMP 3 FR MD 32 TO IS 95			
				3.95	RP 9505 RAMP 5 FR IS 95 TO MD 32			
				4.06	RP 9501 RAMP 1 FR IS 95 TO MD 32			
				4.08	MD 32 PATUXENT PKWY			
				4.08	STRUC #13068			
				4.08	STRUC #13069			
				4.08	EXIT #38			
				4.08	RP 9507 RAMP 7 FR MD 32 TO IS 95			
				4.08	RP 9501 RAMP 1 FR IS 95 TO MD 32			
				4.22	CO1910 GUILFORD RD			
				4.22	STRUC #13066			
				4.22	STRUC #13067			
				4.25	RP 9503 RAMP 3 FR MD 32 TO IS 95			
				4.25	RP 9508 RAMP 8 FR IS 95 TO MD 32			
				4.44	RP 9502 RAMP 2 FR MD 32 TO IS 95			
				4.55	INTERSTATE MILE MARKER 39.0			
				4.97	STRUC #13064			
				4.98		8	96J	
				4.99		8	96I	
				5.99	RP 9504 RAMP 4 FR IS 95 TO MD 175			
				6.11	RP 9506 RAMP 6 FR MD 175 TO IS 95			
				6.39	MD 175 WATERLOO RD			194,847
				6.39	STRUC #13061			
				6.39	EXIT #41			
				6.43	RP 9507 RAMP 7 FR MD 175 TO IS 95			

\* A,B = UNIMPROVED; C = GRADED & DRAINED; D,E = SOIL, GRAVEL, STONE; F,G = LOW TYPE BITUMINOUS;  
H,I = HIGH TYPE BITUMINOUS; J = CONCRETE; K = BRICK; L = BLOCK

STATE HIGHWAY ADMINISTRATION OF MARYLAND  
HIGHWAY INFORMATION SERVICES DIVISION  
DATA SUPPORT GROUP

PAGE..... 16

STATE HIGHWAY LOCATION REFERENCE

ROUTE NUMBER.....IS 95 CONTINUED  
INVENTORY DIRECTION...NORTH  
NAME: NO NAME

COUNTY-HOWARD  
SHA DISTRICT.....7  
DATE.....12/31/2001

SYSTEM ....STATE....	FUNCTIONAL CLASS	HWY TYPE	ACCESS CONTRL	MILEPOINT	MILEPOINT DESCRIPTION	MARKED LANES	SURFACE WIDTH/TYPE*	AADT
PRIMARY . R	URB-INTERSTATE	DIVIDED	FULL	6.45 RP 9503	RAMP 3 FR MD 175 TO IS 95	8	96I	194,847
				6.49	STRUC #13061			
				6.56	INTERSTATE MILE MARKER 41.0			
				6.75 RP 9502	RAMP 2 FR MD 175 TO IS 95			
				6.84 RP 9508	RAMP 8 FR IS 95 TO MD 175			
				7.10	STRUC #X13013 DEEP RUN			
				7.18	STRUC #X13013 DEEP RUN			
				7.57	INTERSTATE MILE MARKER 42.0			
				7.67	ATR STATION #0039 (CHART)			
				7.77 MD 103	MEADOW RIDGE RD			
				7.77	STRUC #13050			
				7.89 RP 9504	RAMP 4 FR IS 95 TO MD 100			
				7.91 RP 9507	RAMP 7 FR MD 100 TO IS 95			
				8.23 RP 9503	RAMP 3 FR MD 100 TO IS 95			
				8.27 MD 100	NO NAME			196,450
				8.27	STRUC #13049			
				8.27	EXIT #43			
				8.29 RP 9505	RAMP 5 FR IS 95 TO MD 100			
				8.32 RP 9501	RAMP 1 FR IS 95 TO MD 100			
				8.43 RP 9507	RAMP 7 FR MD 100 TO IS 95			
				8.43	STRUC #13057			
				8.58	INTERSTATE MILE MARKER 43.0			
				8.61 RP 9508	RAMP 8 FR IS 95 TO MD 100	8	96J	
				8.73 RP 9502	RAMP 2 FR RAMP 7 TO IS 95			
				9.07		8	96I	
				9.59	INTERSTATE MILE MARKER 44.0			
				9.62	VARIABLE MESSAGE SIGN #705 (NB/L)			
				10.09 CO 136	MONTGOMERY RD			
				10.09	STRUC #13051			
				10.60	INTERSTATE MILE MARKER 45.0			
				10.93	IS 895 (SB/L)			
				11.16 IS 895	HARBOR TUNNEL THRUWAY			
				11.16	EXIT #46			
				11.35	IS 895 (SB/L)			172,812
				11.35	STRUC #HOY004			
				11.59	STRUC #3243 PATAPSCO RIVER			
				11.59	BALTIMORE CO/L			

\* A,B = UNIMPROVED; C = GRADED & DRAINED; D,E = SOIL, GRAVEL, STONE; F,G = LOW TYPE BITUMINOUS;  
H,I = HIGH TYPE BITUMINOUS; J = CONCRETE; K = BRICK; L = BLOCK

STATE HIGHWAY ADMINISTRATION OF MARYLAND  
HIGHWAY INFORMATION SERVICES DIVISION  
DATA SUPPORT GROUP

STATE HIGHWAY LOCATION REFERENCE

ROUTE NUMBER.....IS 95I  
INVENTORY DIRECTION...SOUTH  
NAME: SERVICE RD

COUNTY-HOWARD  
SHA DISTRICT.....7  
DATE.....12/31/2001

SYSTEM	FUNCTIONAL CLASS	HWY TYPE	ACCESS CTRL	MILEPOINT	MILEPOINT DESCRIPTION	MARKED LANES	SURFACE WIDTH/TYPE*	AADT
SECONDARY R	URB-LOCAL	UNDIVIDED	NONE	0.00	IS 95 NO NAME	1	12I	
				0.08		1	20I	
				0.18	IS 95J NO NAME			
				0.23		1	22I	
				0.44		1	20I	
				0.61	IS 95J NO NAME			
				0.82		1	12I	
				0.90	IS 95 NO NAME			

\*\*\*\*\*

ROUTE NUMBER.....IS 95J  
INVENTORY DIRECTION...NORTH  
NAME: NO NAME

SECONDARY R	URB-LOCAL	UNDIVIDED	NONE	0.00	IS 95I NO NAME	1	21I	
		DIVIDED		0.05		2	40I	
		UNDIVIDED		0.16		1	24I	
				0.22		1	30I	
				0.29		1	28I	
				0.35	IS 95I NO NAME			

\*\*\*\*\*

ROUTE NUMBER.....IS 95K  
INVENTORY DIRECTION...NORTH  
NAME: NO NAME

SECONDARY R	URB-LOCAL	UNDIVIDED	NONE	0.00	IS 95 NO NAME	1	12I	
				0.04		1	20I	
				0.14	IS 95L NO NAME			
				0.35		1	26I	
				0.39		1	22I	
				0.45		1	24I	
				0.56	IS 95L NO NAME			
				0.59		1	20I	
				0.62		1	12I	
				0.73	IS 95 NO NAME			

\* A,B = UNIMPROVED; C = GRADED & DRAINED; D,E = SOIL, GRAVEL, STONE; F,G = LOW TYPE BITUMINOUS;  
H,I = HIGH TYPE BITUMINOUS; J = CONCRETE; K = BRICK; L = BLOCK

STATE HIGHWAY ADMINISTRATION OF MARYLAND  
HIGHWAY INFORMATION SERVICES DIVISION  
DATA SUPPORT GROUP

STATE HIGHWAY LOCATION REFERENCE

ROUTE NUMBER.....IS 95L  
INVENTORY DIRECTION...NORTH  
NAME: NO NAME

COUNTY-HOWARD  
SHA DISTRICT.....7  
DATE.....12/31/2001

SYSTEM	FUNCTIONAL CLASS	HWY TYPE	ACCESS CONTRL	MILEPOINT	MILEPOINT DESCRIPTION	MARKED LANES	SURFACE WIDTH/TYPE*	AADT
SECONDARY R	URB-LOCAL	UNDIVIDED	NONE	0.00 IS 95K	NO NAME	1	20I	
				0.18 IS 95K	NO NAME			

\*\*\*\*\*

ROUTE NUMBER.....MD 97  
INVENTORY DIRECTION...NORTH  
NAME: ROXBURY MILLS RD

SECONDARY R	RUR-MINOR ARTERIAL	UNDIVIDED	NONE	0.00	MONTGOMERY CO/L	2	22I	15,350
				0.00	STRUC #13038 PATUXENT RIVER			
				0.41		2	24I	
				0.89		2	22I	
				0.98	SPEED LIMIT 50 MPH			
				1.31	STRUC #13037 CATTAIL CREEK			
				2.00		3	33I	
		DIVIDED		2.08		2	22I	
		UNDIVIDED		2.88		2	24I	
				3.16		2	22I	
				3.54	CO 44 BURNTWOODS RD			
				3.94	SPEED LIMIT 50 MPH			
				3.99	SPEED LIMIT 45 MPH			
				4.04				
		DIVIDED		4.57		2	24I	
		UNDIVIDED		4.94		2	22I	
				5.22	SPEED LIMIT 50 MPH			
				5.59	SPEED LIMIT 50 MPH			
		DIVIDED		6.36	MD 144A FREDERICK RD			17,850
				6.49		4	48I	
NAME: HOODS MILL RD				6.64	RP 7004 RAMP 4 FR MD 97 TO IS 70			
				6.64	RP 7006 RAMP 6 FR IS 70 TO MD 97			
	RUR-MAJOR COLLECTOR			6.81	IS 70 NO NAME			13,050
				6.81	STRUC #13030			
				6.81	EXIT #76			
				7.01	RP 7002 RAMP 2 FR IS 70 TO MD 97			
				7.01	RP 7008 RAMP 8 FR MD 97 TO IS 70			
		UNDIVIDED		7.10		2	24I	
				7.19		2	22I	
				7.46	CO 37 OLD FREDERICK RD			
				7.58	CO 9 OLD FREDERICK RD			9,550
				7.62	SPEED LIMIT 40 MPH			
				7.94	SPEED LIMIT 35 MPH			

\* A,B = UNIMPROVED; C = GRADED & DRAINED; D,E = SOIL, GRAVEL, STONE; F,G = LOW TYPE BITUMINOUS;  
H,I = HIGH TYPE BITUMINOUS; J = CONCRETE; K = BRICK; L = BLOCK



STATE HIGHWAY ADMINISTRATION OF MARYLAND  
HIGHWAY INFORMATION SERVICES DIVISION  
DATA SUPPORT GROUP

STATE HIGHWAY LOCATION REFERENCE

ROUTE NUMBER.....MD 97 CONTINUED  
INVENTORY DIRECTION...NORTH  
NAME: HOODS MILL RD

COUNTY-HOWARD  
SHA DISTRICT.....7  
DATE.....12/31/2001

SYSTEM	FUNCTIONAL CLASS	HWY TYPE	ACCESS CONTRL	MILEPOINT	MILEPOINT DESCRIPTION	MARKED LANES	SURFACE WIDTH/TYPE*	ADT
SECONDARY R	RUR-MAJOR COLLECTOR	UNDIVED	NONE	8.74	STRUC #6029 PATAPSCO RIVER	2	22I	9,550
				8.74	CARROLL CO/L			

\*\*\*\*\*

ROUTE NUMBER.....MD 99  
INVENTORY DIRECTION...EAST  
NAME: OLD FREDERICK RD

SECONDARY R	RUR-MAJOR COLLECTOR	UNDIVED	NONE	0.00	CO 37	OLD FREDERICK RD (BACK)	2	24I	3,850
				0.00	MD 32	SYKESVILLE RD			
				0.06	MD 851J	BUTTERFLY CT	2	22I	
				0.26		SPEED LIMIT 50 MPH			
		DIVIDED		0.71			2	24I	
		UNDIVED		0.95			2	22I	
				1.38		SPEED LIMIT 50 MPH			
		DIVIDED		1.94			2	24I	
		UNDIVED		2.16			2	22I	
				2.87	CO 70	MARRIOTTSVILLE RD			5,250
		DIVIDED		3.46			2	24I	
				3.62			2	27I	
		UNDIVED		3.66			2	22I	
	URB-MINOR ARTERIAL			3.72	CO 270	WOODSTOCK RD			
		DIVIDED		3.89			2	24I	
				3.97		STRUC #13095P DAVIS BRANCH			
		UNDIVED		4.12					
		DIVIDED		4.22					
		UNDIVED		4.64					
				4.80		SPEED LIMIT 40 MPH			
		DIVIDED		4.90					
		UNDIVED		5.13					
				5.77	CO1063	BETHANY LA			13,850
				6.36			2	22I	
				6.56	CO 272	ST JOHNS LA			
				7.47			2	24I	
				7.57	US 29	COLUMBIA PIKE			
				7.57	CO1312	ROGERS AVE (AHEAD)			

\* A,B = UNIMPROVED; C = GRADED & DRAINED; D,E = SOIL, GRAVEL, STONE; F,G = LOW TYPE BITUMINOUS;  
H,I = HIGH TYPE BITUMINOUS; J = CONCRETE; K = BRICK; L = BLOCK

STATE HIGHWAY ADMINISTRATION OF MARYLAND  
HIGHWAY INFORMATION SERVICES DIVISION  
DATA SUPPORT GROUP

STATE HIGHWAY LOCATION REFERENCE

ROUTE NUMBER.....MD 100  
INVENTORY DIRECTION...EAST  
NAME: NO NAME

COUNTY-HOWARD  
SHA DISTRICT.....7  
DATE.....12/31/2001

SYSTEM	FUNCTIONAL CLASS	HWY TYPE	ACCESS CONTRL	MILEPOINT	MILEPOINT DESCRIPTION	MARKED LANES	SURFACE WIDTH/TYPE*	AADT
PRIMARY	R	URB-FRWY/EXPWY	DIVIDED	FULL	0.00 US 29			
					COLUMBIA PIKE	2	28I	64,675
				0.19 US 29	COLUMBIA PIKE			
				0.19	STRUC #13121			
				0.29 RP102907	RAMP 7 FR MD 100 TO US 29			
				0.29	STRUC #13120			
				0.32		2	32I	
				0.40 RP102907	RAMP 7 FR MD 100 TO US 29			
				0.45 RP102904	RAMP 4 FR US 29 TO MD 100			
				0.49		4	48I	
				0.68 MD 100J	LONG GATE PKWY			69,075
				0.68	STRUC #13138			
				0.74 RP210003	RAMP 3 FR MD 100 TO MD 100 J			
				0.87 RP210002	RAMP 2 FR MD 100 TO MD 100 J			
				0.89 RP210005	RAMP 5 FR MD 100 J TO MD 100			
				0.93	STRUC #13140 RED HILL BRANCH			
				0.98		5	60I	
				1.12	SPEED LIMIT 50 MPH			
				1.17		6	72I	
				1.28	STRUC #13141 RED HILL BRANCH			
				1.35 RP210008	RAMP 8 FR MD 100 V TO MD 100			
				1.36 RP210006	RAMP 6 FR MD 100 TO MD 100V			
				1.49	MILE MARKER 1.0			
				1.54 MD 100V	EXECUTIVE PARK DR			
				1.54	STRUC #13147			
				1.55	EXIT #1B			
				1.69 RP210007	RAMP 7 FR MD 100 TO MD 100V			
				1.98 RP210006	RAMP 6 FR MD 100 TO CO 2194			
				1.99	EXIT #1C			
				2.01 RP210005	RAMP 5 FR CO 2194 TO MD 100			
				2.10 RP210008	RAMP 8 FR MD 104 TO MD 100			
				2.35 RP210006	RAMP 6 FR MD 100 TO MD 108			
				2.44 RP210005	RAMP 5 FR MD 108 TO MD 100			
				2.45 MD 104	WATERLOO RD			68,075
				2.45	STRUC #13148			
				2.45	EXIT#2			
				2.49	MILE MARKER 2.0			
				2.68 RP210002	RAMP 2 FR MD 104 TO MD 100			
				2.84	SPEED LIMIT 55 MPH			
				3.28	STRUC #13130			
				3.42 RP210006	RAMP 6 FR MD 100 TO MD 100 W			
				3.46 RP210008	RAMP 8 FR MD 100 W TO MD 100			
				3.56	STRUC #13041			

\* A,B = UNIMPROVED; C = GRADED & DRAINED; D,E = SOIL, GRAVEL, STONE; F,G = LOW TYPE BITUMINOUS;  
H,I = HIGH TYPE BITUMINOUS; J = CONCRETE; K = BRICK; L = BLOCK

STATE HIGHWAY ADMINISTRATION OF MARYLAND  
HIGHWAY INFORMATION SERVICES DIVISION  
DATA SUPPORT GROUP

PAGE..... 21

STATE HIGHWAY LOCATION REFERENCE

ROUTE NUMBER.....MD 100 CONTINUED  
INVENTORY DIRECTION...EAST  
NAME: NO NAME

COUNTY-HOWARD  
SHA DISTRICT.....7  
DATE.....12/31/2001

SYSTEM	FUNCTIONAL CLASS	HWY TYPE	ACCESS CONTRL	MILEPOINT	MILEPOINT DESCRIPTION	MARKED LANES	SURFACE WIDTH/TYPE*	ADT
PRIMARY	R	URB-FRWY/EXPWY	DIVIDED FULL	3.65 MD 100W	SNOWDEN RIVER PKWY	6	72I	72,875
				3.65	STRUC #13144			
				3.65	EXIT #3			
				3.81 RP210005	RAMP 5 FR MD 100 W TO MD 100			
				3.88 RP210002	RAMP 2 FR MD 100 TO MD 100 W			
				3.89 CO2190	OLD MONTGOMERY RD			
				3.89	STRUC #13145			
				4.19	STRUC #13037			
				4.27 RP210008	RAMP 8 FR MD 103 TO MD 100			
				4.29 RP210006	RAMP 6 FR MD 100 TO MD 103			
				4.47	MILE MARKER 4.0			
				4.51 MD 103	MEADOW RIDGE RD			71,475
				4.51	STRUC #13146			
				4.51	EXIT #4			
				4.64 RP210002	RAMP 2 FR MD 100 TO MD 103			
				4.66 RP210005	RAMP 5 FR MD 103 TO MD 100			
				4.67	STRUC #13038			
				5.07		5	60I	
				5.25		4	48I	
				5.34 RP 9506	RAMP 6 FR MD 100 TO RAMP 7			
				5.34 RP 9508	RAMP 8 FR IS 95 TO MD 100			
				5.47	MILE MARKER 5.0			
				5.55 RP 9507	RAMP 7 FR MD 100 TO IS 95			
				5.55	STRUC #13058			
				5.63 RP 9505	RAMP 5 FR IS 95 TO MD 100			
				5.68 IS 95	NO NAME			80,175
				5.68 RP 9505	RAMP 5 FR IS 95 TO MD 100			
				5.68	STRUC #13049			
				5.68	EXIT #43			
				5.74 RP 9503	RAMP 3 FR MD 100 TO IS 95			
				5.74 RP 9501	RAMP 1 FR IS 95 TO MD 100			
				5.98 RP 9507	RAMP 7 FR MD 100 TO IS 95			
				6.06 RP 9504	RAMP 4 FR IS 95 TO MD 100	4	72I	
				6.26 RP210006	RAMP 6 FR MD 100 TO US 1			
				6.32 RP210008	RAMP 8 FR US 1 TO MD 100	4	60I	
				6.47 US 1	WASHINGTON BLVD			72,775
				6.47	STRUC #13118			
				6.47	EXIT #6			
				6.51 RP210003	RAMP 3 FR MD 100 TO US 1	4	48I	
				6.51 RP210001	RAMP 1 FR US 1 TO MD 100			
				6.75 RP210004	RAMP 4 FR US 1 TO MD 100			
				6.79 RP210002	RAMP 2 FR MD 100 TO US 1			

\* A,B = UNIMPROVED; C = GRADED & DRAINED; D,E = SOIL, GRAVEL, STONE; F,G = LOW TYPE BITUMINOUS;  
H,I = HIGH TYPE BITUMINOUS; J = CONCRETE; K = BRICK; L = BLOCK

STATE HIGHWAY ADMINISTRATION OF MARYLAND  
HIGHWAY INFORMATION SERVICES DIVISION  
DATA SUPPORT GROUP

STATE HIGHWAY LOCATION REFERENCE

ROUTE NUMBER.....MD 100 CONTINUED  
INVENTORY DIRECTION....EAST  
NAME: NO NAME

COUNTY-HOWARD  
SHA DISTRICT.....7  
DATE.....12/31/2001

SYSTEM	FUNCTIONAL CLASS	HWY TYPE	ACCESS CONTRL	MILEPOINT	MILEPOINT DESCRIPTION	MARKED LANES	SURFACE WIDTH/TYPE*	AADT
PRIMARY	R	URB-FRWY/EXPWY	DIVIDED FULL	6.95	RP210006 RAMP 6 FR MD 100 TO MD 100 L	4	48I	72,775
				6.98	RP210008 RAMP 8 FR MD 100 L TO MD 100			
				7.06	SPEED LIMIT 55 MPH			
				7.12	MD 100L DORSEY MARC STATION ACCESS RD			
				7.12	STRUC #13150			
				7.12	EXIT #7			
				7.24	RP210004 RAMP 4 FR MD 100 L TO MD 100			
				7.24	RP210002 RAMP 2 FR MD 100 TO MD 100 L			
				7.27	STRUC #13149 MARC R/R			
				7.51	STRUC #2178 DEEP RUN			
				7.51	ANNE ARUNDEL CO/L			

\*\*\*\*\*

ROUTE NUMBER.....MD 100J  
INVENTORY DIRECTION....SOUTH  
NAME: LONG GATE PKWY

SECONDARY	R	URB-MINOR ARTERIAL	DIVIDED NONE	0.19	CO2650 LONG GATE PKWY (BACK)	4	48I	999
				0.27	RP210002 RAMP 2 FR MD 100 TO MD 100 J			
				0.28	RP210007 RAMP 7 FR MD 100 TO MD 100 J			
		URB-LOCAL		0.32	MD 100 NO NAME			
				0.32	STRUC #13138			
				0.40	RP210003 RAMP 3 FR MD 100 TO MD 100 J			
				0.43	RP210006 RAMP 6 FR MD 100 TO MD 100 J			
				0.43	RP210005 RAMP 5 FR MD 100 J TO MD 100			
				0.43	MD 100K MEADOWBROOK LA			

\*\*\*\*\*

ROUTE NUMBER.....MD 100K  
INVENTORY DIRECTION....NORTH  
NAME: MEADOWBROOK LA

SECONDARY	R	URB-LOCAL	UNDIVIDED NONE	0.00	MD 100J LONG GATE PKWY	2	24I	
				0.00	RP210006 RAMP 6 FR MD 100 TO MD 100 J			
				0.00	RP210005 RAMP 5 FR MD 100 J TO MD 100			
				0.09	ENT TO PARK & RIDE			
				0.19	SPEED LIMIT 30 MPH			
				1.03	CO 40 SYBERT DR			

\* A,B = UNIMPROVED; C = GRADED & DRAINED; D,E = SOIL, GRAVEL, STONE; F,G = LOW TYPE BITUMINOUS;  
H,I = HIGH TYPE BITUMINOUS; J = CONCRETE; K = BRICK; L = BLOCK

STATE HIGHWAY ADMINISTRATION OF MARYLAND  
HIGHWAY INFORMATION SERVICES DIVISION  
DATA SUPPORT GROUP

STATE HIGHWAY LOCATION REFERENCE

ROUTE NUMBER.....MD 100L  
INVENTORY DIRECTION...NORTH  
NAME: DORSEY MARC STATION ACCESS RD

COUNTY-HOWARD  
SHA DISTRICT.....7  
DATE.....12/31/2001

SYSTEM	FUNCTIONAL CLASS	HWY TYPE	ACCESS CONTRL	MILEPOINT	MILEPOINT DESCRIPTION	MARKED LANES	SURFACE WIDTH/TYPE*	AADT
SECONDARY R	URB-LOCAL	UNDIVIDED	NONE	0.00	ENT TO DORSEY MARC STATION	2	24I	
				0.01	RP210004 RAMP 4 FR MD 100 L TO MD 100			
				0.01	RP210006 RAMP 6 FR MD 100 TO MD 100 L			
				0.04	MD 100 NO NAME			
				0.04	STRUC #13150			
				0.04	EXIT #7			
				0.06	RP210002 RAMP 2 FR MD 100 TO MD 100 L			
				0.06	RP210008 RAMP 8 FR MD 100 L TO MD 100			

\*\*\*\*\*

ROUTE NUMBER.....MD 100M  
INVENTORY DIRECTION...NORTH  
NAME: COCA COLA DR

SECONDARY R	URB-LOCAL	UNDIVIDED	NONE	0.00	ANNE ARUNDEL CO/L	4	48I	
				0.00	STRUC #2170 DEEP RUN			
				0.04	MARC R/R #155014M			
				0.04	STRUC #13151 TRIB OF DEEP RUN			
		DIVIDED		0.09				
				0.14	CO2506 PARK CIR			

\*\*\*\*\*

ROUTE NUMBER.....MD 100V  
INVENTORY DIRECTION...SOUTH  
NAME: EXECUTIVE PARK DR

SECONDARY R	URB-LOCAL	UNDIVIDED	PART	0.00	RP210007 RAMP 7 FR MD 100 TO MD 100V	2	24I	
				0.00	RP210008 RAMP 8 FR MD 100 TO MD 100V			
				0.02	MD 100 NO NAME			
				0.02	STRUC #13147			
				0.04	RP210006 RAMP 6 FR MD 100 TO MD 100 V			
				0.04	CO2194 EXECUTIVE PARK DR (AHEAD)			

\*\*\*\*\*

ROUTE NUMBER.....MD 100W  
INVENTORY DIRECTION...NORTH  
NAME: SNOWDEN RIVER PKWY

SECONDARY R	URB-MINOR ARTERIAL	DIVIDED	NONE	4.00	CO1140 SNOWDEN RIVER PKWY (BACK)	3	38I	999
-------------	--------------------	---------	------	------	----------------------------------	---	-----	-----

\* A,B = UNIMPROVED; C = GRADED & DRAINED; D,E = SOIL, GRAVEL, STONE; F,G = LOW TYPE BITUMINOUS;  
H,I = HIGH TYPE BITUMINOUS; J = CONCRETE; K = BRICK; L = BLOCK

STATE HIGHWAY ADMINISTRATION OF MARYLAND  
HIGHWAY INFORMATION SERVICES DIVISION  
DATA SUPPORT GROUP

STATE HIGHWAY LOCATION REFERENCE

ROUTE NUMBER.....MD 100W CONTINUED  
INVENTORY DIRECTION...NORTH  
NAME: SNOWDEN RIVER PKWY

COUNTY-HOWARD  
SHA DISTRICT.....7  
DATE.....12/31/2001

SYSTEM	FUNCTIONAL CLASS	HWY TYPE	ACCESS	MILEPOINT	MILEPOINT DESCRIPTION	MARKED LANES	SURFACE WIDTH/TYPE*	AADT
SECONDARY R	URB-MINOR ARTERIAL	DIVIDED	NONE	4.00	MD 108 WATERLOO RD	3	38I	999
				4.08	RP210005 RAMP 5 FR MD 100 W TO MD 100			
				4.15	RP210006 RAMP 6 FR MD 100 TO MD 100 W	2	24I	
		UNDIVIDED		4.18				
				4.24	MD 100 NO NAME			
				4.24	STRUC #13144			
				4.24	EXIT #3			
				4.27	BEGIN ROUNDABOUT	2	28I	
				4.28	SNOWDEN RIVER ROUNDABOUT			
				4.28	RP210002 RAMP 2 FR MD 100 TO MD 100 W			
				4.28	RP210008 RAMP 8 FR MD 100 W TO MD 100			
				4.29	END ROUNDABOUT			

ROUTE NUMBER.....MD 103  
INVENTORY DIRECTION...NORTH  
NAME: DORSEY RD

SECONDARY R	URB-COLLECTOR	UNDIVIDED	NONE	0.00	ANNE ARUNDEL CO/L	2	30I	8,200
				0.00	R/R #CSX 140 885 B			
				0.09	SPEED LIMIT 40 MPH	2	26I	
				0.16		2	24I	
				0.28	STRUC #13041 DEEP RUN			
				0.32	SPEED LIMIT 40 MPH			
		DIVIDED		0.65				
				0.73	MD 176C BINDER LA			
				0.78		3	36I	
		UNDIVIDED		0.88		4	50I	
				1.03		4	48I	
				1.07		3	50I	
	URB-MINOR ARTERIAL			1.17	US 1 WASHINGTON BLVD	2	20I	13,575
NAME: MEADOW RIDGE RD				1.17				
				1.20		3	32I	
				1.25		3	36I	
				1.55		2	36I	
				1.67		2	20I	
				1.88	IS 95 NO NAME			
				1.88	STRUC #13050			
				2.19	CO 134 MAYFIELD AVE			
				2.91	SPEED LIMIT 40 MPH			
				3.03		2	30I	

\* A,B = UNIMPROVED; C = GRADED & DRAINED; D,E = SOIL, GRAVEL, STONE; F,G = LOW TYPE BITUMINOUS;  
H,I = HIGH TYPE BITUMINOUS; J = CONCRETE; K = BRICK; L = BLOCK

STATE HIGHWAY ADMINISTRATION OF MARYLAND  
HIGHWAY INFORMATION SERVICES DIVISION  
DATA SUPPORT GROUP

STATE HIGHWAY LOCATION REFERENCE

ROUTE NUMBER.....MD 103 CONTINUED  
INVENTORY DIRECTION...NORTH  
NAME: MEADOW RIDGE RD

COUNTY-HOWARD  
SHA DISTRICT.....7  
DATE.....12/31/2001

SYSTEM	FUNCTIONAL CLASS	HWY TYPE	ACCESS CONTRL	MILEPOINT	MILEPOINT DESCRIPTION	MARKED LANES	SURFACE WIDTH/TYPE*	AADT
SECONDARY R	URB-MINOR ARTERIAL	UNDIVIDED	NONE	3.08		2	24I	13,575
				3.15	RP210006 RAMP 6 FR MD 100 TO MD 103			
				3.15	RP210005 RAMP 5 FR MD 103 TO MD 100			
				3.17	BEGIN ROUNDABOUT	2	32I	
				3.18	MEADOW RIDGE SOUTH ROUNDABOUT			
				3.18	RP210004 RAMP 4 FR MD 103 TO MD 100			
		UNDIVIDED		3.18	RP210003 RAMP 3 FR MD 100 TO MD 103			
				3.20	END ROUNDABOUT	2	26J	
				3.23	MD 100 NO NAME			
				3.23	STRUC #13146			
				3.26	BEGIN ROUNDABOUT	2	32I	
				3.27	MEADOW RIDGE NORTH ROUNDABOUT			
				3.27	RP210001 RAMP 1 FR MD 103 TO MD 100			
		UNDIVIDED		3.27	RP210007 RAMP 7 FR MD 100 TO MD 103			
				3.28	END ROUNDABOUT	2	20I	
				3.30	RP210002 RAMP 2 FR MD 100 TO MD 103			
				3.30	RP210008 RAMP 8 FR MD 103 TO MD 100			
				3.54		2	60I	
NAME: MONTGOMERY RD				3.62	CO 136 MONTGOMERY RD	5	60I	13,875
				3.62				
				3.62	CO2483 BRIGHTFIELD RD			
				3.68				
				4.64	CO 273 ILCHESTER RD	2	24I	
		DIVIDED		5.13				
		UNDIVIDED		5.25				
		DIVIDED		5.42	MD 104 WATERLOO RD	3	36I	28,275
				5.49	MD 103C NO NAME	2	24I	
		UNDIVIDED		6.09				
		CTL		6.33				
				6.71				
				6.76	CO2650 LONG GATE PKWY	3	36I	
		DIVIDED		6.85		4	48I	
		UNDIVIDED		7.07				
				7.16		4	45I	
				7.19		4	48I	
				7.24	CO1821 OLD COLUMBIA PIKE			22,000
				7.26	RP102902 RAMP 2 FR MD 103 TO US 29	4	46I	
				7.28	RP102903 RAMP 3 FR MD 103 TO RAMP 2			
				7.31	US 29 COLUMBIA PIKE			
				7.31				
				7.31	STRUC #13122			
NAME: ST JOHNS LA				7.37	RP102908 RAMP 8 FR US 29 TO MD 103	2	22I	

\* A,B = UNIMPROVED; C = GRADED & DRAINED; D,E = SOIL, GRAVEL, STONE; F,G = LOW TYPE BITUMINOUS;  
H,I = HIGH TYPE BITUMINOUS; J = CONCRETE; K = BRICK; L = BLOCK

STATE HIGHWAY ADMINISTRATION OF MARYLAND  
HIGHWAY INFORMATION SERVICES DIVISION  
DATA SUPPORT GROUP

PAGE..... 26

STATE HIGHWAY LOCATION REFERENCE

ROUTE NUMBER.....MD 103 CONTINUED  
INVENTORY DIRECTION...NORTH  
NAME: ST JOHNS LA

COUNTY-HOWARD  
SHA DISTRICT.....7  
DATE.....12/31/2001

SYSTEM	FUNCTIONAL CLASS	HWY TYPE	ACCESS CONTRL	MILEPOINT	MILEPOINT DESCRIPTION	MARKED LANES	SURFACE WIDTH/TYPE*	AADT
SECONDARY R	URB-COLLECTOR	UNDIVIDED	NONE	7.37	RP102907 RAMP 7 FR MD 103 TO US 29	2	22I	22,000
				7.39	RP102906 RAMP 6 FR MD 103 TO RAMP 7			
				7.41	SPEED LIMIT 30 MPH			
				7.46	CO 272 ST JOHNS LA (AHEAD)			

\*\*\*\*\*

ROUTE NUMBER.....MD 103A  
INVENTORY DIRECTION...NORTH  
NAME: MONTGOMERY RD

SECONDARY R	URB-LOCAL	UNDIVIDED	NONE	0.00	CO1732 OLD WASHINGTON RD	2	20I	1,799
				0.11	US 1 WASHINGTON BLVD			
				0.11	CO 136 MONTGOMERY RD (AHEAD)			

\*\*\*\*\*

ROUTE NUMBER.....MD 103C  
INVENTORY DIRECTION...EAST  
NAME: NO NAME

SECONDARY R	URB-LOCAL	UNDIVIDED	NONE	0.00	MD 103 MONTGOMERY RD	2	25I	
				0.07		1	25I	
				0.09	MD 104 WATERLOO RD			

\*\*\*\*\*

ROUTE NUMBER.....MD 104  
INVENTORY DIRECTION...NORTH  
NAME: WATERLOO RD

SECONDARY R	URB-MINOR ARTERIAL	UNDIVIDED	NONE	0.00	MD 108 OLD ANNAPOLIS RD/WATERLOO RD	4	48I	8,850
				0.12	MD 100 NO NAME			
				0.12	STRUC #13148			
				0.15	BEGIN ROUNDABOUT			
				0.16	WATERLOO ROUNDABOUT			
				0.16	RP210002 RAMP 2 FR MD 100 TO MD 104			
				0.16	RP210008 RAMP 8 FR MD 104 TO MD 100			
		UNDIVIDED		0.18	END ROUNDABOUT			
				0.25		2	24I	
				0.27	SPEED LIMIT 45 MPH			
				1.07		2	30I	

\* A,B = UNIMPROVED; C = GRADED & DRAINED; D,E = SOIL, GRAVEL, STONE; F,G = LOW TYPE BITUMINOUS;  
H,I = HIGH TYPE BITUMINOUS; J = CONCRETE; K = BRICK; L = BLOCK

PAGE..... 26



STATE HIGHWAY ADMINISTRATION OF MARYLAND  
HIGHWAY INFORMATION SERVICES DIVISION  
DATA SUPPORT GROUP

STATE HIGHWAY LOCATION REFERENCE

ROUTE NUMBER.....MD 104 CONTINUED  
INVENTORY DIRECTION...NORTH  
NAME: WATERLOO RD

COUNTY-HOWARD  
SHA DISTRICT.....7  
DATE.....12/31/2001

SYSTEM	FUNCTIONAL CLASS	HWY TYPE	ACCESS CONTRL	MILEPOINT	MILEPOINT DESCRIPTION	MARKED LANES	SURFACE WIDTH/TYPE*	AADT
SECONDARY R	URB-MINOR ARTERIAL	UNDIVIDED	NONE	1.10	MD 103C NO NAME	2	30I	8,850
				1.11		3	36I	
				1.14	MD 103 MONTGOMERY RD			

\*\*\*\*\*

ROUTE NUMBER.....MD 104A  
INVENTORY DIRECTION...NORTH  
NAME: OAK RUN WAY

SECONDARY R	URB-LOCAL	UNDIVIDED	NONE	0.00	CO 348 ELKO DR (BACK)	2	36I	
				0.00	MD 104 WATERLOO RD			
				0.16	CO1559 OAK RUN WAY (AHEAD)			

\*\*\*\*\*

ROUTE NUMBER.....MD 108  
INVENTORY DIRECTION...EAST  
NAME: CLARKSVILLE PIKE

SECONDARY R	RUR-MINOR ARTERIAL	UNDIVIDED	NONE	0.00		2	20I	13,950
				0.00	MONTGOMERY CO/L			
				0.84	CO 85 STRUC #15008 PATUXENT RIVER	2	22I	11,000
				1.29	HALL SHOP RD	2	36I	
				1.42		2	22I	
				1.53	MD 216 SCAGGSVILLE RD			10,800
				1.58	SPEED LIMIT 35 MPH			
				2.04	SPEED LIMIT 45 MPH			
				2.23		2	20I	
				2.57		2	22I	
				2.61		2	20I	
				3.32	SPEED LIMIT 35 MPH	2	25I	
		DIVIDED		3.35				
				3.45	CO2964 GUILFORD RD			14,300
		CTL		3.52		2	24I	
				3.65	CO 558 TEN OAKS RD			17,150
		DIVIDED		3.68		4	48I	
				3.69	RP203204 RAMP 4 FR MD 108 TO MD 32			
				3.69	RP203206 RAMP 6 FR MD 32 TO MD 108			
	URB-MINOR ARTERIAL			3.74	MD 32 SYKESVILLE RD/PATUXENT PKWY			18,300
				3.74	STRUC #13133			
				3.74	EXIT #20			

\* A,B = UNIMPROVED; C = GRADED & DRAINED; D,E = SOIL, GRAVEL, STONE; F,G = LOW TYPE BITUMINOUS;  
H,I = HIGH TYPE BITUMINOUS; J = CONCRETE; K = BRICK; L = BLOCK

STATE HIGHWAY ADMINISTRATION OF MARYLAND  
HIGHWAY INFORMATION SERVICES DIVISION  
DATA SUPPORT GROUP

STATE HIGHWAY LOCATION REFERENCE

ROUTE NUMBER.....MD 108 CONTINUED  
INVENTORY DIRECTION...EAST  
NAME: CLARKSVILLE PIKE

COUNTY-HOWARD  
SHA DISTRICT.....7  
DATE.....12/31/2001

SYSTEM ....STATE....	FUNCTIONAL CLASS	HWY TYPE	ACCESS CONTRL	MILEPOINT	MILEPOINT DESCRIPTION	MARKED LANES	SURFACE WIDTH/TYPE*	AADT
SECONDARY R	URB-MINOR ARTERIAL	DIVIDED	NONE	3.78	RP203202 RAMP 2 FR MD 32 TO MD 108	4	48I	18,300
		UNDIVIDED		3.78	RP203208 RAMP 8 FR MD 108 TO MD 32			
		UNDIVIDED		3.85		3	48I	
		UNDIVIDED		3.92		2	36I	
		CTL		3.98		2	24I	
		UNDIVIDED		4.22		2	20I	
		UNDIVIDED		4.23	SPEED LIMIT 45 MPH			
		DIVIDED		4.49	CO 80 SHEPPARD LA	2	24I	
		UNDIVIDED		4.75		2	20I	
		DIVIDED		5.02				
		UNDIVIDED		5.22				
				5.45				
				5.76	STRUC #13017 MIDDLE PATUXENT RIVER	2	22I	
				5.98				
		DIVIDED		6.15		2	20I	
		UNDIVIDED		6.30		2	24I	
		DIVIDED		6.42		2	20I	
		UNDIVIDED		6.67				
		DIVIDED		6.71		2	22I	
				6.80	CO 744 HARPERS FARM RD	2	20I	
				6.80	CO1065 HOMEWOOD RD			35,725
		UNDIVIDED		6.88				
				7.78	CO 517 ELIOTS OAK RD			
				8.46	CO 75 CENTENNIAL LA			
				8.91				
				8.98	CO 866 TEN MILLS RD .	2	23I	
				8.98	ENT TO CENTENNIAL PARK			
				9.28				
		DIVIDED		9.38		2	24I	
				9.43		2	36I	
				9.62		3	48I	
				9.62		4	48I	
				9.65	STRUC #13016 PATUXENT RIVER			
				9.80	CO1575 COLUMBIA RD			
				9.92	RP102906 RAMP 6 FR MD 108 TO US 29			
				10.05	RP102908 RAMP 8 FR US 29 TO MD 108			
				10.11	RP102905 RAMP 5 FR US 29 TO MD 108			
				10.16	RP102907 RAMP 7 FR MD 108 TO US 29			
				10.20	US 29 COLUMBIA PIKE			24,525
				10.20				
				10.20	STRUC #13111			
				10.23	RP102903 RAMP 3 FR MD 108 TO US 29			
				10.26	RP102901 RAMP 1 FR US 29 TO MD 108			

NAME: OLD ANNAPOLIS RD

\* A,B = UNIMPROVED; C = GRADED & DRAINED; D,E = SOIL, GRAVEL, STONE; F,G = LOW TYPE BITUMINOUS;  
H,I = HIGH TYPE BITUMINOUS; J = CONCRETE; K = BRICK; L = BLOCK

STATE HIGHWAY ADMINISTRATION OF MARYLAND  
HIGHWAY INFORMATION SERVICES DIVISION  
DATA SUPPORT GROUP

STATE HIGHWAY LOCATION REFERENCE

ROUTE NUMBER.....MD 108 CONTINUED  
INVENTORY DIRECTION...EAST  
NAME: OLD ANNAPOLIS RD

COUNTY-HOWARD  
SHA DISTRICT.....7  
DATE.....12/31/2001

SYSTEM	FUNCTIONAL CLASS	HWY TYPE	ACCESS CONTRL	MILEPOINT	MILEPOINT DESCRIPTION	MARKED LANES	SURFACE WIDTH/TYPE*	AADT
SECONDARY R	URB-MINOR ARTERIAL	DIVIDED	NONE	10.39	RP102904 RAMP 4 FR US 29 TO MD 108	4	48I	24,525
				10.44	RP102902 RAMP 2 FR MD 108 TO US 29			
				10.56	MD 108H PRESBYTERIAN CIR			
				10.71		3	36I	
				10.82		2	24I	
				10.85	CO 798 THUNDER HILL RD			
				10.87	SPEED LIMIT 40 MPH			
		UNDIVIDED		11.01		2	22I	
		DIVIDED		11.08		2	24I	
				11.79	CO 977 PHELPS LUCK DR			14,025
				11.79	CO2192 CENTRE PARK DR			
				12.15		3	36I	
		UNDIVIDED		12.23	MD 108A THOMAS WILLIAMS WAY	4	48I	
				12.23	RP210006 RAMP 6 FR MD 100 TO MD 108			
				12.24	RP210004 RAMP 4 FR MD 108 TO MD 100			
				12.26	RP210005 RAMP 5 FR MD 108 TO MD 100			
				12.30	MD 981 TRICROSS DR			
		DIVIDED		12.35	MD 104 WATERLOO RD	2	24I	
				12.35				
				12.43	MD 981 TRICROSS DR			
				12.45				12,125
		CTL		12.85				
		UNDIVIDED		12.96		2	22I	
				13.07		3	36I	
				13.17		4	48I	
		DIVIDED		13.29	MD 100W SNOWDEN RIVER PKWY	3	36I	
				13.29	CO1140 SNOWDEN RIVER PKWY			
				13.60	CO2190 OLD MONTGOMERY RD	2	22I	
		UNDIVIDED		13.71				
		CTL		13.82		2	24I	
		UNDIVIDED		14.31	CO 134 MAYFIELD AVE	2	22I	
		DIVIDED		14.48		2	30I	
		UNDIVIDED		14.57	CO1911 OLD WATERLOO RD	2	24I	28,000
				14.73		3	36I	
		DIVIDED		14.80		3	48I	
				14.88		4	48I	
		UNDIVIDED		14.94				
				15.11		5	60I	
				15.24	MD 175 PATUXENT PKWY			

NAME: WATERLOO RD

\* A,B = UNIMPROVED; C = GRADED & DRAINED; D,E = SOIL, GRAVEL, STONE; F,G = LOW TYPE BITUMINOUS;  
H,I = HIGH TYPE BITUMINOUS; J = CONCRETE; K = BRICK; L = BLOCK

STATE HIGHWAY ADMINISTRATION OF MARYLAND  
HIGHWAY INFORMATION SERVICES DIVISION  
DATA SUPPORT GROUP

STATE HIGHWAY LOCATION REFERENCE

ROUTE NUMBER.....MD 108A  
INVENTORY DIRECTION...EAST  
NAME: THOMAS WILLIAMS WAY

COUNTY-HOWARD  
SHA DISTRICT.....7  
DATE.....12/31/2001

SYSTEM	FUNCTIONAL CLASS	HWY TYPE	ACCESS CONTRL	MILEPOINT	MILEPOINT DESCRIPTION	MARKED LANES	SURFACE WIDTH/TYPE*	AADT
SECONDARY R	URB-LOCAL	UNDIVIDED	NONE	0.00 MD 108	OLD ANNAPOLIS RD	2	10I	
				0.03		2	19I	
				0.14 MD 981	TRICROSS DR			

\*\*\*\*\*

ROUTE NUMBER.....MD 108H  
INVENTORY DIRECTION...SOUTH  
NAME: PRESBYTERIAN CIR

SECONDARY R	URB-LOCAL	UNDIVIDED	NONE	0.00 MD 108	OLD ANNAPOLIS RD	2	22I	
				0.09		2	26I	
				0.18		2	22I	
				0.22	ROAD END			

\*\*\*\*\*

ROUTE NUMBER.....MD 125  
INVENTORY DIRECTION...EAST  
NAME: OLD COURT RD

SECONDARY R	RUR-MAJOR COLLECTOR	UNDIVIDED	NONE	0.00 CO 270	WOODSTOCK RD (BACK)	2	24J	3,325
				0.03	STRUC #3065 PATAPSCO RIVER			
				0.03	BALTIMORE CO/L			

\*\*\*\*\*

ROUTE NUMBER.....MD 144A  
INVENTORY DIRECTION...EAST  
NAME: FREDERICK RD

SECONDARY R	RUR-LOCAL	UNDIVIDED	NONE	0.00	CARROLL CO/L	2	24I	2,175
	RUR-MINOR COLLECTOR			0.54 CO 5	LONG CORNER RD			
				0.54 MD 144HC	TWIN ARCH RD			
				0.88		2	22I	
				1.14	SPEED LIMIT 50 MPH			
				1.96	SPEED LIMIT 40 MPH			
				2.54 CO 7	W WATERVILLE RD			3,950
				3.22	SPEED LIMIT 45 MPH			
				3.83	BEGIN ROUNDABOUT	2	24I	
				3.84 MD 94	WOODBINE RD			5,150
				3.84	LISBON ROUNDABOUT			

\* A,B = UNIMPROVED; C = GRADED & DRAINED; D,E = SOIL, GRAVEL, STONE; F,G = LOW TYPE BITUMINOUS;  
H,I = HIGH TYPE BITUMINOUS; J = CONCRETE; K = BRICK; L = BLOCK

STATE HIGHWAY ADMINISTRATION OF MARYLAND  
HIGHWAY INFORMATION SERVICES DIVISION  
DATA SUPPORT GROUP

STATE HIGHWAY LOCATION REFERENCE

ROUTE NUMBER.....MD 144A CONTINUED  
INVENTORY DIRECTION...EAST  
NAME: FREDERICK RD

COUNTY-HOWARD  
SHA DISTRICT.....7  
DATE.....12/31/2001

SYSTEM ....STATE....	FUNCTIONAL CLASS	HWY TYPE	ACCESS CONTRL	MILEPOINT	MILEPOINT DESCRIPTION	MARKED LANES	SURFACE WIDTH/TYPE*	AADT
SECONDARY R	RUR-MINOR COLLECTOR	UNDIVIDED	NONE	3.85	END ROUNDABOUT	2	22I	5,150
				3.85	SPEED LIMIT 35 MPH			
				4.37	SPEED LIMIT 50 MPH			
				4.62	DAISY RD			
		DIVIDED		4.62	CO 24			4,350
		UNDIVIDED		6.35		2	24I	
				6.50		2	22I	
	RUR-MAJOR COLLECTOR			6.98	MD 97 ROXBURY MILLS RD			3,450
				9.29	STRUC #13112P MIDDLE PATUXENT RIVER			
				9.48	STRUC #X13066 MIDDLE PATUXENT RIVER			
				10.74	STRUC #13085 TERRAPIN BRANCH			
				10.79	MD 32 SYKESVILLE RD			3,775
				10.81	SPUR TO MD 144 A			
				10.90	SPEED LIMIT 40 MPH			
				12.75	CO 49 TRIADELPHIA RD	2	24I	6,550
		DIVIDED		13.56				
				13.62	CO 70 MARRIOTTSVILLE RD			
				13.62	OP1111 LANCELOT CROSS			
		UNDIVIDED		13.71				7,450
				14.15	CO 79 FOLLY QUARTER RD			
	URB-MINOR ARTERIAL			14.30				
				15.25		3	34I	
				15.30	US 40 BALTO NATIONAL PIKE			

\*\*\*\*\*

ROUTE NUMBER.....MD 144HB  
INVENTORY DIRECTION...EAST  
NAME: TWIN ARCH RD

SECONDARY R	RUR-LOCAL	UNDIVIDED	NONE	0.00	CARROLL CO/L	2	20I	99
				0.00	STRUC OV S BRANCH PATAPSCO RIVER			
				0.12	CO 6 TWIN ARCH RD			

\*\*\*\*\*

ROUTE NUMBER.....MD 144HC  
INVENTORY DIRECTION...NORTH  
NAME: TWIN ARCH RD

SECONDARY R	RUR-LOCAL	UNDIVIDED	NONE	0.00	CO 5 LONG CORNER RD (BACK)	2	20I	
				0.00	MD 144A FREDERICK RD			
				0.04	ROAD END			

\* A,B = UNIMPROVED; C = GRADED & DRAINED; D,E = SOIL, GRAVEL, STONE; F,G = LOW TYPE BITUMINOUS;  
H,I = HIGH TYPE BITUMINOUS; J = CONCRETE; K = BRICK; L = BLOCK

STATE HIGHWAY ADMINISTRATION OF MARYLAND  
HIGHWAY INFORMATION SERVICES DIVISION  
DATA SUPPORT GROUP

PAGE..... 32

STATE HIGHWAY LOCATION REFERENCE

ROUTE NUMBER.....MD 175  
INVENTORY DIRECTION....NORTH  
NAME: WATERLOO RD

COUNTY-HOWARD  
SHA DISTRICT.....7  
DATE.....12/31/2001

SYSTEM ....STATE....	FUNCTIONAL CLASS	HWY TYPE	ACCESS CONTRL	MILEPOINT	MILEPOINT DESCRIPTION	MARKED LANES	SURFACE WIDTH/TYPE*	AADT
SECONDARY R	URB-MINOR ARTERIAL	UNDIVIDED	NONE	0.00	ANNE ARUNDEL CO/L	2	28I	21,275
				0.00	STRUC #13043			
				0.00	R/R #CSX 140 887 P			
		CTL		0.16				
				0.25	CO 121 DORSEY RUN RD	2	24I	20,100
				0.56	SPEED LIMIT 40 MPH			
		UNDIVIDED		0.62				
		DIVIDED		1.13		4	48I	
				1.25		5	60I	
				1.38		6	72J	
	URB-FRWY/EXPWY		PART	1.54	US 1 WASHINGTON BLVD	6	72I	48,900
				1.61		6	72I	
				1.64	SPEED LIMIT 50 MPH			
				1.65		5	60I	
				1.67		4	48I	
				1.72	RP 9504 RAMP 4 FR IS 95 TO MD 175			
				1.78	RP 9502 RAMP 2 FR MD 175 TO IS 95			
				1.91	RP 9501 RAMP 1 FR RAMP 4 TO MD 175			
				1.97	RP 9503 RAMP 3 FR MD 175 TO IS 95			
				1.98	RP 9501 RAMP 1 FR RAMP 4 TO MD 175			
				2.03	IS 95 NO NAME			61,925
				2.03	RP 9503 RAMP 3 FR MD 175 TO IS 95			
				2.03	RP 9507 RAMP 7 FR MD 175 TO IS 95			
				2.03	STRUC #13061			
				2.03	EXIT #41			
				2.06		5	60I	
				2.07	RP 9505 RAMP 5 FR RAMP 8 TO MD 175			
				2.10	RP 9507 RAMP 7 FR MD 175 TO IS 95			
				2.15	RP 9505 RAMP 5 FR RAMP 8 TO MD 175			
				2.23	RP 9506 RAMP 6 FR MD 175 TO IS 95			
				2.37		6	72I	
				2.43	RP 9508 RAMP 8 FR IS 95 TO MD 175	7	84I	
				2.65		8	96I	
				2.71	MD 108 WATERLOO RD	6	72I	57,775
				2.71				
				3.20	MD 175HC MD 175 SPUR			
				3.21	CO2035 RAMP C			
				3.21	CO2036 RAMP G			
				3.21	STRUC #13092			
				3.39	RP 17504 RAMP 4 FR MD 175 TO CO 1140			
				3.55	CO1140 SNOWDEN RIVER PKWY			46,425
				3.55	STRUC #13153			

\* A,B = UNIMPROVED; C = GRADED & DRAINED; D,E = SOIL, GRAVEL, STONE; F,G = LOW TYPE BITUMINOUS;  
H,I = HIGH TYPE BITUMINOUS; J = CONCRETE; K = BRICK; L = BLOCK

STATE HIGHWAY ADMINISTRATION OF MARYLAND  
HIGHWAY INFORMATION SERVICES DIVISION  
DATA SUPPORT GROUP

PAGE..... 33

STATE HIGHWAY LOCATION REFERENCE

ROUTE NUMBER.....MD 175 CONTINUED  
INVENTORY DIRECTION...NORTH  
NAME: PATUXENT PKWY

COUNTY-HOWARD  
SHA DISTRICT.....7  
DATE.....12/31/2001

SYSTEM ....STATE....	FUNCTIONAL CLASS	HWY TYPE	ACCESS CONTRL	MILEPOINT	MILEPOINT DESCRIPTION	MARKED LANES	SURFACE WIDTH/TYPE*	AADT
SECONDARY R	URB-FRWY/EXPWY	DIVIDED	PART	3.64	RP 17507 RAMP 7 FR CO 1140 TO MD 175	6	72I	46,425
				3.74	RP 17501 RAMP 1 FR CO 1140 TO MD 175			
				3.76	RP 17508 RAMP 8 FR MD 175 TO CO 1140			
				4.18	CO1317 DOBBIN RD			
				4.32		4	48I	
				4.76	STRUC #13091 PEDESTRIAN WALKWAY			
				5.10	CO 991 TAMAR DR			
				6.08	STRUC #13090 PEDESTRIAN WALKWAY			
				6.18	CO 798 THUNDER HILL RD			
				6.43	RP102904 RAMP 4 FR US 29 TO MD 175			
				6.43	RP102902 RAMP 2 FR MD 175 TO US 29			
				6.71	RP102903 RAMP 3 FR MD 175 TO US 29			
				6.72	RP102901 RAMP 1 FR US 29 TO MD 175			
	URB-MINOR ARTERIAL			6.77	US 29 COLUMBIA PIKE			49,525
				6.77	STRUC #13086			
				6.81	RP102905 RAMP 5 FR US 29 TO MD 175			
				6.82	RP102907 RAMP 7 FR MD 175 TO US 29			
				7.04	STRUC #13087 LITTLE PATUXENT RIVER			
				7.04	STRUC #13079 LITTLE PATUXENT RIVER			
				7.09	RP102908 RAMP 8 FR US 29 TO MD 175			
				7.13		5	60I	
				7.18	RP102906 RAMP 6 FR MD 175 TO US 29			
				7.19	CO 794 LITTLE PATUXENT PKWY (AHEAD)			

\*\*\*\*\*

ROUTE NUMBER.....MD 175HC  
INVENTORY DIRECTION...SOUTH  
NAME: MD 175 SPUR

SECONDARY R	URB-LOCAL	UNDIVIDED	NONE	0.00	RP 17509 RAMP 9 FR RAMP 8 TO CO 1140 (BACK)	2	24I	
				0.00	CO1140 SNOWDEN RIVER PKWY			
				0.11		1	24I	
				0.17		1	16I	
				0.36	STRUC #13092			
				0.37	MD 175 PATUXENT PKWY (AHEAD)			

\* A,B = UNIMPROVED; C = GRADED & DRAINED; D,E = SOIL, GRAVEL, STONE; F,G = LOW TYPE BITUMINOUS;  
H,I = HIGH TYPE BITUMINOUS; J = CONCRETE; K = BRICK; L = BLOCK

STATE HIGHWAY ADMINISTRATION OF MARYLAND  
HIGHWAY INFORMATION SERVICES DIVISION  
DATA SUPPORT GROUP

STATE HIGHWAY LOCATION REFERENCE

ROUTE NUMBER.....MD 176C  
INVENTORY DIRECTION...NORTH  
NAME: BINDER LA

COUNTY-HOWARD  
SHA DISTRICT.....7  
DATE.....12/31/2001

SYSTEM	FUNCTIONAL CLASS	HWY TYPE	ACCESS CONTRL	MILEPOINT	MILEPOINT DESCRIPTION	MARKED LANES	SURFACE WIDTH/TYPE*	ADT
SECONDARY R	URB-LOCAL	UNDIVIDED	NONE	0.00 MD 103	DORSEY RD	2	26I	
				0.04		3	36I	
				0.08		4	48I	
				0.15	ROAD END			

\*\*\*\*\*

ROUTE NUMBER.....MD 216  
INVENTORY DIRECTION...NORTH  
NAME: SCAGGSVILLE RD

SECONDARY R	URB-MINOR ARTERIAL	DIVIDED	PART	0.00	PRINCE GEORGES CO/L	4	48I	20,875
				0.00	STRUC #13044 PATUXENT RIVER			
				0.12	SPEED LIMIT 40 MPH			
		UNDIVIDED		0.19		2	24I	
		DIVIDED		0.48				
				0.58		3	36I	
				0.64	CO 114 ALL SAINTS RD			
				0.81	SPEED LIMIT 55 MPH			
				0.86		4	48I	
				1.11	RP 9504 RAMP 4 FR IS 95 TO MD 216			
				1.14	RP 9502 RAMP 2 FR MD 216 TO IS 95			
				1.45	RP 9503 RAMP 3 FR MD 216 TO IS 95			
				1.51	RP 9501 RAMP 1 FR IS 95 TO MD 216			
				1.56	IS 95 NO. NAME			16,575
				1.56	STRUC #13076			
				1.56	EXIT #35			
				1.60	RP 9505 RAMP 5 FR IS 95 TO MD 216			
				1.66	RP 9507 RAMP 7 FR MD 216 TO IS 95			
				2.01	RP 9506 RAMP 6 FR MD 216 TO IS 95			
				2.04	RP 9508 RAMP 8 FR IS 95 TO MD 216			
		UNDIVIDED		2.36		2	24I	
				2.68	END STATE MAINTENANCE			
				2.68	CO 91 LEISHEAR RD (AHEAD)			
			NONE	3.02	CO 91 LEISHEAR RD (BACK)			9,175
				3.02	MD 983A OLD SCAGGSVILLE RD			
				3.02	BEGIN STATE MAINTENANCE			
				3.06		2	22I	
				3.11	SPEED LIMIT 40 MPH			
				3.44	SPEED LIMIT 45 MPH			
		DIVIDED		3.97		2	40I	
				4.04		2	36I	

\* A,B = UNIMPROVED; C = GRADED & DRAINED; D,E = SOIL, GRAVEL, STONE; F,G = LOW TYPE BITUMINOUS;  
H,I = HIGH TYPE BITUMINOUS; J = CONCRETE; K = BRICK; L = BLOCK



STATE HIGHWAY ADMINISTRATION OF MARYLAND  
HIGHWAY INFORMATION SERVICES DIVISION  
DATA SUPPORT GROUP

STATE HIGHWAY LOCATION REFERENCE

ROUTE NUMBER.....MD 216 CONTINUED  
INVENTORY DIRECTION...NORTH  
NAME: SCAGGSVILLE RD

COUNTY-HOWARD  
SHA DISTRICT.....7  
DATE.....12/31/2001

SYSTEM ....STATE....	FUNCTIONAL CLASS	HWY TYPE	ACCESS CONTRL	MILEPOINT	MILEPOINT DESCRIPTION	MARKED LANES	SURFACE WIDTH/TYPE*	AADT
SECONDARY R	URB-MINOR ARTERIAL	DIVIDED	NONE	4.11		2	48I	9,175
				4.23	BEGIN ROUNDABOUT	2	72I	
				4.25	RAMP 2 FR MD 216 TO US 29			
				4.26	ROUNDABOUT			
				4.26	RAMP 4 FR US 29 TO MD 216			
				4.26	ICE CRYSTAL DR			
		DIVIDED		4.28	END ROUNDABOUT	4	48I	
				4.31		3	36I	
				4.35		4	48I	
	RUR-MAJOR COLLECTOR			4.42	US 29 COLUMBIA PIKE			8,975
				4.50		3	36I	
		DIVIDED		4.58	BEGIN ROUNDABOUT	2	72I	
				4.63	END ROUNDABOUT	4	48I	
				4.77		3	36I	
		UNDIVIDED		5.05				
				5.10		2	20I	
				5.66	CO 88 LIME KILN RD			4,575
				5.90	SPEED LIMIT 45 MPH			
				6.20	CO 93 PINDELL SCHOOL RD			
				7.29	CO 86 BROWN BRIDGE RD			
				7.88	CO 85 HALL SHOP RD			
				8.05	SPEED LIMIT 35 MPH			
				8.44	MD 108 CLARKSVILLE PIKE			

\*\*\*\*\*

ROUTE NUMBER.....MD 216D  
INVENTORY DIRECTION...EAST  
NAME: MD 216 SPUR

SECONDARY R	RUR-LOCAL	DIVIDED	NONE	0.00	MD 216F OLD SCAGGSVILLE RD	2	44I	
		CTL		0.03		2	22I	
		UNDIVIDED		0.04		2	24I	
				0.07	ROAD END (ENT AHEAD)			

\*\*\*\*\*

ROUTE NUMBER.....MD 216E  
INVENTORY DIRECTION...WEST  
NAME: SCAGGSVILLE RD

SECONDARY R	URB-LOCAL	UNDIVIDED	NONE	0.00	ROAD END	2	24G	
-------------	-----------	-----------	------	------	----------	---	-----	--

\* A,B = UNIMPROVED; C = GRADED & DRAINED; D,E = SOIL, GRAVEL, STONE; F,G = LOW TYPE BITUMINOUS;  
H,I = HIGH TYPE BITUMINOUS; J = CONCRETE; K = BRICK; L = BLOCK

STATE HIGHWAY ADMINISTRATION OF MARYLAND  
HIGHWAY INFORMATION SERVICES DIVISION  
DATA SUPPORT GROUP

STATE HIGHWAY LOCATION REFERENCE

ROUTE NUMBER.....MD 216E CONTINUED  
INVENTORY DIRECTION...WEST  
NAME: SCAGGSVILLE RD

COUNTY-HOWARD  
SHA DISTRICT.....7  
DATE.....12/31/2001

SYSTEM	FUNCTIONAL CLASS	HWY TYPE	ACCESS CONTRL	MILEPOINT	MILEPOINT DESCRIPTION	MARKED LANES	SURFACE WIDTH/TYPE*	AADT
SECONDARY R	URB-LOCAL	UNDIVIDED	NONE	0.04		2	44G	
				0.12		2	30G	
				0.17		2	24G	
				0.21	CUL DE SAC			

\*\*\*\*\*

ROUTE NUMBER.....MD 216F  
INVENTORY DIRECTION...WEST  
NAME: OLD SCAGGSVILLE

SECONDARY R	RUR-LOCAL	UNDIVIDED	NONE	0.00	MD 216D OLD SCAGGSVILLE RD SPUR	3	36H	
		DIVIDED		0.05				
		UNDIVIDED		0.09		2	24G	
				0.14		3	36G	
				0.18	ROAD END			

\*\*\*\*\*

ROUTE NUMBER.....MD 216G  
INVENTORY DIRECTION...SOUTH  
NAME: ICE CRYSTAL DR

SECONDARY R	URB-LOCAL	DIVIDED	NONE	0.00	MD 216 SCAGGSVILLE RD	2	28I	
		UNDIVIDED		0.03		2	40I	
				0.08	PRIVATE (AHEAD)			

\*\*\*\*\*

ROUTE NUMBER.....MD 432  
INVENTORY DIRECTION...EAST  
NAME: GLEN OAK LA

SECONDARY R	URB-LOCAL	UNDIVIDED	NONE	0.00	CO 128 OAKLAND MILLS RD (BACK)	2	30I	399
				0.00	CO1910 GUILFORD RD			
				0.03	SPEED LIMIT 25 MPH .			
				0.13		2	34I	
				0.16		2	28I	
				0.25	CUL DE SAC			

\* A,B = UNIMPROVED; C = GRADED & DRAINED; D,E = SOIL, GRAVEL, STONE; F,G = LOW TYPE BITUMINOUS;  
H,I = HIGH TYPE BITUMINOUS; J = CONCRETE; K = BRICK; L = BLOCK

STATE HIGHWAY ADMINISTRATION OF MARYLAND  
HIGHWAY INFORMATION SERVICES DIVISION  
DATA SUPPORT GROUP

STATE HIGHWAY LOCATION REFERENCE

ROUTE NUMBER.....MD 732R  
INVENTORY DIRECTION...NORTH  
NAME: DORSEY RUN RD

COUNTY-HOWARD  
SHA DISTRICT.....7  
DATE.....12/31/2001

SYSTEM ...STATE...	FUNCTIONAL CLASS	HWY TYPE	ACCESS CONTRL	MILEPOINT	MILEPOINT DESCRIPTION	MARKED LANES	SURFACE WIDTH/TYPE*	AADT
SECONDARY R	URB-LOCAL	UNDIVIDED	NONE	0.00	ANNE ARUNDEL CO/L	2	24J	12,850
				0.00	STRUC #13125			
				0.02		2	24I	
				0.20	SPEED LIMIT 40 MPH			
				0.27	RP203208 RAMP 8 FR RAMP 5 TO MD 732R			
				0.28	RP203205 RAMP 5 FROM MD 32 TO MD 732R			
				0.29	RP203206 RAMP 6 FR MD 732R TO MD 32			
				0.33	RP203207 RAMP 7 FR MD 732R TO RAMP 6			
	URB-COLLECTOR			0.37				
				0.39	MD 32 PATUXENT PKWY	2	24J	
				0.39	STRUC #13123			
				0.41				
		DIVIDED		0.45	RP203203 RAMP 3 FROM MD 732R TO MD 32	2	24I	
				0.45	RP203201 RAMP 1 FROM MD 32 TO MD 732R			
				0.46	RP203202 RAMP 2 FR MD 732R TO RAMP 3			
				0.46	RP203204 RAMP 4 FR RAMP 1 TO MD 732R			
				0.56	CO1910 GUILFORD RD			

\*\*\*\*\*

ROUTE NUMBER.....MD 732V  
INVENTORY DIRECTION...SOUTH  
NAME: GREAT STAR DR

SECONDARY R	URB-LOCAL	UNDIVIDED	NONE	1.33	CO2892 GREAT STAR DR (BACK)	2	38I	
				1.36	RP203202 RAMP 2 FR MD 32 TO CO 2892	2	20I	
	RUR-LOCAL			1.39	MD 32 PATUXENT PKWY			
				1.39	STRUC #13137			
				1.39	EXIT #19			
	URB-LOCAL			1.43	RP203204 RAMP 4 FR CO 2892 TO MD 32	2	38I	
				1.45	CO2892 GREAT STAR DR (AHEAD)			

\*\*\*\*\*

ROUTE NUMBER.....MD 851  
INVENTORY DIRECTION...NORTH  
NAME: NO NAME

SECONDARY R	RUR-MINOR COLLECTOR	UNDIVIDED	NONE	0.00	MD 32 SYKESVILLE RD	2	20H	1,700
				0.06	SPEED LIMIT 25 MPH			
				0.42	STRUC #13018 PATAPSCO RIVER			
				0.42	CARROLL CO/L			

\* A,B = UNIMPROVED; C = GRADED & DRAINED; D,E = SOIL, GRAVEL, STONE; F,G = LOW TYPE BITUMINOUS;  
H,I = HIGH TYPE BITUMINOUS; J = CONCRETE; K = BRICK; L = BLOCK

STATE HIGHWAY ADMINISTRATION OF MARYLAND  
HIGHWAY INFORMATION SERVICES DIVISION  
DATA SUPPORT GROUP

STATE HIGHWAY LOCATION REFERENCE

ROUTE NUMBER.....MD 851D  
INVENTORY DIRECTION...NORTH  
NAME: NO NAME

COUNTY-HOWARD  
SHA DISTRICT.....7  
DATE.....12/31/2001

SYSTEM	FUNCTIONAL CLASS	HWY TYPE	ACCESS CONTRL	MILEPOINT	MILEPOINT DESCRIPTION	MARKED LANES	SURFACE WIDTH/TYPE*	AADT
SECONDARY R	RUR-LOCAL	UNDIVIDED	NONE	0.00	ROAD END	2	20I	99
				0.09	CO1820 LIVESTOCK RD			
				0.12		2	20G	
				0.15	ROAD END			

\*\*\*\*\*

ROUTE NUMBER.....MD 851F  
INVENTORY DIRECTION...EAST  
NAME: DEER HILL RD

SECONDARY R	RUR-LOCAL	UNDIVIDED	NONE	0.00	MD 32 SYKESVILLE RD	2	22I	99
				0.15	ROAD END			

\*\*\*\*\*

ROUTE NUMBER.....MD 851H  
INVENTORY DIRECTION...NORTH  
NAME: NO NAME

SECONDARY R	RUR-LOCAL	UNDIVIDED	NONE	0.00	ROAD END	2	20I	99
				0.04	MD 32B NO NAME	2	24I	
				0.19		2	18I	
				0.21	MD 32 SYKESVILLE RD			

\*\*\*\*\*

ROUTE NUMBER.....MD 851J  
INVENTORY DIRECTION...NORTH  
NAME: BUTTERFLY CT

SECONDARY R	RUR-LOCAL	UNDIVIDED	NONE	0.00	ROAD END	2	18G	99
				0.09		2	18I	
				0.11	MD 99 OLD FREDERICK RD	2	20H	
				0.28	ROAD END			

\* A,B = UNIMPROVED; C = GRADED & DRAINED; D,E = SOIL, GRAVEL, STONE; F,G = LOW TYPE BITUMINOUS;  
H,I = HIGH TYPE BITUMINOUS; J = CONCRETE; K = BRICK; L = BLOCK

STATE HIGHWAY ADMINISTRATION OF MARYLAND  
HIGHWAY INFORMATION SERVICES DIVISION  
DATA SUPPORT GROUP

STATE HIGHWAY LOCATION REFERENCE

ROUTE NUMBER.....IS 895  
INVENTORY DIRECTION...NORTH  
NAME: HARBOR TUNNEL THRUWAY

COUNTY-HOWARD  
SHA DISTRICT.....7  
DATE.....12/31/2001

SYSTEM	STATE	FUNCTIONAL CLASS	HWY TYPE	ACCESS CONTRL	MILEPOINT	MILEPOINT DESCRIPTION	MARKED LANES	SURFACE WIDTH/TYPE*	AADT
PRIMARY	R	URB-FRWY/EXPWY	DIVIDED	FULL	0.00 IS 95	NO NAME	3	39J	11,450
					0.00	EXIT #46			
					0.00	TOLL MAINTENANCE			
					0.13	IS 95 (SB/L)			
					0.13	STRUC #HOY004			
					0.33	SPEED LIMIT 55 MPH	4	48J	
					0.60	STRUC #HOY007			
					0.73	INTERSTATE MILE MARKER 1.0			
					0.95 RP 89507	RAMP 7 FR IS 895 TO US 1			
					1.02	STRUC #HOY014 PATAPSCO RIVER			
					1.02	BALTIMORE CO/L			

\*\*\*\*\*

ROUTE NUMBER.....MD 958P  
INVENTORY DIRECTION...NORTH  
NAME: CRESTMOUNT RD

SECONDARY	R	URB-LOCAL	UNDIVIDED	NONE	0.00 US 1	WASHINGTON BLVD	2	24I	
					0.10		2	30I	
					0.21	ROAD END			

\*\*\*\*\*

ROUTE NUMBER.....MD 981  
INVENTORY DIRECTION...NORTH  
NAME: TRICROSS DR

SECONDARY	R	URB-LOCAL	UNDIVIDED	NONE	0.00 MD 108	WATERLOO RD	2	18I	699
					0.06 MD 108A	THOMAS WILLIAMS WAY			
					0.11 MD 108	OLD ANNAPOLIS RD			

\*\*\*\*\*

ROUTE NUMBER.....MD 983  
INVENTORY DIRECTION...NORTH  
NAME: OLD SCAGGSVILLE RD

SECONDARY	R	URB-LOCAL	UNDIVIDED	NONE	0.00	ROAD END	2	22I	499
					0.03		2	25I	
					0.09		2	24I	
					0.14 CO 114	ALL SAINTS RD			

\* A,B = UNIMPROVED; C = GRADED & DRAINED; D,E = SOIL, GRAVEL, STONE; F,G = LOW TYPE BITUMINOUS;  
H,I = HIGH TYPE BITUMINOUS; J = CONCRETE; K = BRICK; L = BLOCK

STATE HIGHWAY ADMINISTRATION OF MARYLAND  
HIGHWAY INFORMATION SERVICES DIVISION  
DATA SUPPORT GROUP

STATE HIGHWAY LOCATION REFERENCE

ROUTE NUMBER.....MD 983 CONTINUED  
INVENTORY DIRECTION...NORTH  
NAME: OLD SCAGGSVILLE RD

COUNTY-HOWARD  
SHA DISTRICT.....7  
DATE.....12/31/2001

SYSTEM ...STATE...	FUNCTIONAL CLASS	HWY TYPE	ACCESS CONTRL	MILEPOINT	MILEPOINT DESCRIPTION	MARKED LANES	SURFACE WIDTH/TYPE*	AADT
SECONDARY R	URB-LOCAL	UNDIVIDED	NONE	0.18	SPEED LIMIT 30 MPH	2	24I	499
				1.02		2	32I	
				1.07	CO2775 OLD SCAGGSVILLE RD (AHEAD)			

\*\*\*\*\*

ROUTE NUMBER.....MD 983A  
INVENTORY DIRECTION...NORTH  
NAME: OLD SCAGGSVILLE RD

SECONDARY R	URB-LOCAL	UNDIVIDED	NONE	0.00	CUL DE SAC	2	28I	199
				0.11		2	24I	
				0.30	SPEED LIMIT 30 MPH			
				0.71	CO 91 LEISHEAR RD			
				0.71	MD 216 SCAGGSVILLE RD (AHEAD)			

\*\*\*\*\*

ROUTE NUMBER.....MD 984  
INVENTORY DIRECTION...EAST  
NAME: NO NAME

SECONDARY R	RUR-LOCAL	UNDIVIDED	NONE	0.00	US 40 BALTO NATIONAL PIKE	1	20I	
				0.02		2	20I	
				0.22	CO 285 NORMANDY DR			

\*\*\*\*\*

ROUTE NUMBER.....MD 985  
INVENTORY DIRECTION...EAST  
NAME: OLD FREDERICK RD

SECONDARY R	URB-LOCAL	UNDIVIDED	NONE	0.00	ROAD END	2	18I	199
				0.11		2	19I	
				0.12	SPEED LIMIT 30 MPH			
				0.55	CO1312 ROGERS AVE			

\* A,B = UNIMPROVED; C = GRADED & DRAINED; D,E = SOIL, GRAVEL, STONE; F,G = LOW TYPE BITUMINOUS;  
H,I = HIGH TYPE BITUMINOUS; J = CONCRETE; K = BRICK; L = BLOCK

STATE HIGHWAY ADMINISTRATION OF MARYLAND  
HIGHWAY INFORMATION SERVICES DIVISION  
DATA SUPPORT GROUP

STATE HIGHWAY LOCATION REFERENCE

ROUTE NUMBER.....MD 985A  
INVENTORY DIRECTION...EAST  
NAME: OLD FREDERICK RD

COUNTY-HOWARD  
SHA DISTRICT.....7  
DATE.....12/31/2001

SYSTEM	FUNCTIONAL CLASS	HWY TYPE	ACCESS CONTRL	MILEPOINT	MILEPOINT DESCRIPTION	MARKED LANES	SURFACE WIDTH/TYPE*	AADT
SECONDARY R	URB-COLLECTOR	UNDIVIDED	NONE	0.00	CO1312 ROGERS AVE	2	24I	999
				0.07	SPEED LIMIT 25 MPH	2	20I	
	URB-LOCAL			0.13	CO 271 OLD FREDERICK RD	2	30I	199
NAME: ROGERS AVE				0.13				
				0.17		2	24I	
				0.27		2	27I	
				0.30	ROAD END			

\*\*\*\*\*

ROUTE NUMBER.....MD 986K  
INVENTORY DIRECTION...EAST  
NAME: SOUTH ENTRANCE RD


SECONDARY R	URB-LOCAL	UNDIVIDED	NONE	0.26	CO 510 SOUTH ENTRANCE RD (BACK)	1	14I	
				0.36	US 29 COLUMBIA PIKE			

\*\*\*\*\*

ROUTE NUMBER.....MD 986L  
INVENTORY DIRECTION...WEST  
NAME: SOUTH ENTRANCE RD

SECONDARY R	URB-LOCAL	DIVIDED	NONE	0.00	US 29 COLUMBIA PIKE	2	30I	
		UNDIVIDED		0.05		2	24I	
				0.07	CO2602 SOUTH ENTRANCE RD (AHEAD)			

\* A,B = UNIMPROVED; C = GRADED & DRAINED; D,E = SOIL, GRAVEL, STONE; F,G = LOW TYPE BITUMINOUS;  
H,I = HIGH TYPE BITUMINOUS; J = CONCRETE; K = BRICK; L = BLOCK





**2001**

Calendar Year

**HIGHWAY LOCATION REFERENCE**

Data as of December 31, 2001


**KENT**

**COUNTY**


**SHA DISTRICT #2**

**K**










ROUTE ALERT LIST

KENT COUNTY


None



MARYLAND STATE HIGHWAY ADMINISTRATION  
HIGHWAY INFORMATION SERVICES DIVISION  
STATE MAINTAINED HIGHWAYS ON THE NATIONAL HIGHWAY SYSTEM  
AS OF DECEMBER 31, 2001

KENT COUNTY

ROUTE	BEGIN MILEPOINT	BEGIN DESCRIPTION	END MILEPOINT	END DESCRIPTION
US 301	0.00	QUEEN ANNES CO/L	8.79	CECIL CO/L





STATE HIGHWAY ADMINISTRATION OF MARYLAND  
HIGHWAY INFORMATION SERVICES DIVISION  
DATA SUPPORT GROUP

STATE HIGHWAY LOCATION REFERENCE

ROUTE NUMBER.....MD 20  
INVENTORY DIRECTION...EAST  
NAME: ROCK HALL AVE

COUNTY-KENT  
SHA DISTRICT.....2  
DATE.....12/31/2001

SYSTEM	FUNCTIONAL CLASS	HWY TYPE	ACCESS CONTRL	MILEPOINT	MILEPOINT	DESCRIPTION	MARKED LANES	SURFACE WIDTH/TYPE*	AADT
SECONDARY U	RUR-MAJOR COLLECTOR	UNDIVIDED	NONE	0.00	CO 155	ROCK HALL AVE (BACK)	2	22I	4,450
				0.00	MU 17	BEACH RD			
				0.20		SPEED LIMIT 30 MPH			
	RUR-MINOR ARTERIAL			1.38	MD 445	N&S MAIN ST			
				1.40			2	24I	
	R	DIVIDED		1.84		OUT CORP LMTS ROCK HALL	2	26I	
NAME: ROCK HALL RD				1.84					
				1.88	MD 674	SHARP ST			
				1.89		SPUR FR MD 674			
		UNDIVIDED		1.99			2	24I	
				2.03	MD 288	CROSBY RD			
				2.12		SPEED LIMIT 40 MPH			
				3.56		SPEED LIMIT 50 MPH			
				5.40		STRUC #14001 SHIPYARD CREEK	2	22I	
				6.60	MD 21	TOLCHESTER BEACH RD			4,750
				6.60	CO 79	SANDY BOTTOM RD			
				7.85	MD 298B	NO NAME			
NAME: CHESTERTOWN RD				7.93	MD 298	FAIRLEE RD			4,150
				8.70	CO 310	OLD FAIRLEE RD			
				11.60	MD 446	BROAD NECK RD			7,450
				12.45		STRUC #14002 EAST FORK			
				13.14		SPEED LIMIT 40 MPH			
				13.55	MD 514	FLATLAND RD			
				13.59			2	34I	
	U			13.61		IN CORP LMTS CHESTERTOWN			
				13.61		STRUC #14003 RADCLIFF CREEK			
NAME: HIGH ST				13.63		R/R #MDDE 526 455 L			
				13.74	MD 291	MORGNEC RD			
				13.74	MU 150	HIGH ST (AHEAD)			

ROUTE NUMBER.....MD 21  
INVENTORY DIRECTION...EAST  
NAME: TOLCHESTER BEACH RD

SECONDARY R	RUR-MINOR COLLECTOR	UNDIVIDED	NONE	0.00	CO 359	TOLCHESTER BEACH RD (BACK)	2	23I	750
				0.00	MD 445	TOLCHESTER RD			
				0.05		SPEED LIMIT 50 MPH			
				2.42	MD 20	ROCK HALL RD			
				2.42	CO 79	SANDY BOTTOM RD (AHEAD)			

\* A,B = UNIMPROVED; C = GRADED & DRAINED; D,E = SOIL, GRAVEL, STONE; F,G = LOW TYPE BITUMINOUS;  
H,I = HIGH TYPE BITUMINOUS; J = CONCRETE; K = BRICK; L = BLOCK

STATE HIGHWAY ADMINISTRATION OF MARYLAND  
HIGHWAY INFORMATION SERVICES DIVISION  
DATA SUPPORT GROUP

STATE HIGHWAY LOCATION REFERENCE

ROUTE NUMBER.....MD 213  
INVENTORY DIRECTION....NORTH  
NAME: MAPLE AVE

COUNTY-KENT  
SHA DISTRICT.....2  
DATE.....12/31/2001

SYSTEM	FUNCTIONAL CLASS	HWY TYPE	ACCESS CONTRL	MILEPOINT	MILEPOINT DESCRIPTION	MARKED LANES	SURFACE WIDTH/TYPE*	AADT
SECONDARY R	RUR-MINOR ARTERIAL	UNDIVIDED	NONE	0.00	QUEEN ANNES CO/L	2	24J	16,275
				0.00	STRUC #14027 CHESTER RIVER			
				0.14	IN CORP LMTS CHESTERTOWN	2	20I	
				0.19		2	25I	
				0.26		2	36I	
				0.37	MD 289 CROSS ST			21,375
				0.43	MU 340 SPRING AVE			
				0.59	SPEED LIMIT 25 MPH			
				0.74	MU 40 CAMPUS AVE			
		CTL		0.99		2	27I	
				1.06	SPEED LIMIT 30 MPH			
				1.32	MD 291 MORGNEC RD			14,275
				1.37		2	22I	
				1.78	OUT CORP LMTS CHESTERTOWN			
				1.78				
		UNDIVIDED		1.94		2	24I	
				2.04	SPEED LIMIT 45 MPH			
		DIVIDED		2.45				
		UNDIVIDED		2.55	MD 297 WORTON RD	2	36I	5,375
				2.62	SPEED LIMIT 55 MPH	2	24I	
				4.20	MD 855A NO NAME			
				4.76	MD 561 HASSENGERS CORNER RD			3,575
				6.36	STRUC #14008 MORGAN CREEK			
				7.37	CO 395 STILL POND RD			3,475
				8.24	SPEED LIMIT 40 MPH			
				8.65	SPEED LIMIT 30 MPH			
				8.94	R/R #MDDE 526 438 V			
				9.09	SPEED LIMIT 40 MPH			
				9.23	SPEED LIMIT 55 MPH			
				10.08	MD 855 NO NAME			
				10.13	MD 855 NO NAME			
				10.31	MD 298 LAMBS MEADOW RD/BROWNTOWN RD			4,875
				11.90	MD 449 SHALLCROSS WHARF RD			
				11.97	MD 444A NO NAME			
				11.99	MD 444 KENTMORE PARK RD/LOCUST GROVE RD			4,375
				13.31	CO 31 VANSANTS CORNER RD			4,475
				14.21	STRUC #14007 WOODLAND CREEK			
				15.75	SPEED LIMIT 40 MPH			
				15.87	IN CORP LMTS GALENA			
				15.87				
				15.88	SPEED LIMIT 25 MPH			
				15.94		2	38I	

\* A,B = UNIMPROVED; C = GRADED & DRAINED; D,E = SOIL, GRAVEL, STONE; F,G = LOW TYPE BITUMINOUS;  
H,I = HIGH TYPE BITUMINOUS; J = CONCRETE; K = BRICK; L = BLOCK

STATE HIGHWAY ADMINISTRATION OF MARYLAND  
HIGHWAY INFORMATION SERVICES DIVISION  
DATA SUPPORT GROUP

STATE HIGHWAY LOCATION REFERENCE

ROUTE NUMBER.....MD 213 CONTINUED  
INVENTORY DIRECTION...NORTH  
NAME: N MAIN ST

COUNTY-KENT  
SHA DISTRICT.....2  
DATE.....12/31/2001

SYSTEM	FUNCTIONAL CLASS	HWY TYPE	ACCESS CONTRL	MILEPOINT	MILEPOINT	DESCRIPTION	MARKED LANES	SURFACE WIDTH/TYPE*	AADT
PRIMARY	U	RUR-MINOR ARTERIAL	UNDIVIDED NONE	16.12	MD 290	E CROSS ST	2	38I	5,775
				16.12	MD 313A	S MAIN ST			
				16.18			2	33I	
				16.41			2	24I	
	R			16.61		OUT CORP LMTS GALENA			
NAME:	AUGUSTINE HERMAN HWY			16.61					
				16.66		SPEED LIMIT 35 MPH			
				16.82		SPEED LIMIT 45 MPH			
				17.30		ATR STATION #0015			
				17.38	CO 50	GEORGETOWN CEMETERY RD			5,228
				17.40		SPEED LIMIT 30 MPH			
				17.61			2	26I	
				17.73			2	27I	
				17.87		STRUC #14006 SASSAFRAS RIVER			
				17.87		CECIL CO/L			

\*\*\*\*\*

ROUTE NUMBER.....MD 288  
INVENTORY DIRECTION...EAST  
NAME: CROSBY RD

SECONDARY	R	RUR-LOCAL	UNDIVIDED NONE	0.00	MD 20	ROCK HALL RD	2	20I	850
				0.04		SPEED LIMIT 40 MPH			
				1.50		SPEED LIMIT 50 MPH			
				2.22		SPEED LIMIT 30 MPH			
				2.59	CO 108	PINEY NECK RD			750
				2.93			2	18I	
				3.33		ROAD END			

\*\*\*\*\*

ROUTE NUMBER.....MD 289  
INVENTORY DIRECTION...NORTH  
NAME: QUAKER NECK RD

SECONDARY	R	RUR-MINOR COLLECTOR	UNDIVIDED NONE	0.00	CO 92	CLIFFS CITY RD (BACK)	2	20I	450
				0.57		SPEED LIMIT 50 MPH			
				3.91	CO 396	QUAKER NECK LANDING RD	2	22I	1,350
				4.12		SPEED LIMIT 30 MPH			
		RUR-MAJOR COLLECTOR		4.32	CO 80	POMONA RD			
				4.51		SPEED LIMIT 50 MPH			

\* A,B = UNIMPROVED; C = GRADED & DRAINED; D,E = SOIL, GRAVEL, STONE; F,G = LOW TYPE BITUMINOUS;  
H,I = HIGH TYPE BITUMINOUS; J = CONCRETE; K = BRICK; L = BLOCK

STATE HIGHWAY ADMINISTRATION OF MARYLAND  
HIGHWAY INFORMATION SERVICES DIVISION  
DATA SUPPORT GROUP

STATE HIGHWAY LOCATION REFERENCE

ROUTE NUMBER.....MD 289 CONTINUED  
INVENTORY DIRECTION...NORTH  
NAME: QUAKER NECK RD

COUNTY-KENT  
SHA DISTRICT.....2  
DATE.....12/31/2001

SYSTEM	FUNCTIONAL CLASS	HWY TYPE	ACCESS CONTRL	MILEPOINT	MILEPOINT DESCRIPTION	MARKED LANES	SURFACE WIDTH/TYPE*	AADT
SECONDARY R	RUR-MAJOR COLLECTOR	UNDIVIDED	NONE	6.53	CO 397 WILKINS LA	2	22I	3,550
				6.56	SPEED LIMIT 40 MPH			
				8.01	STRUC #14009 RADCLIFF CREEK			
U				8.31	IN CORP LMTS CHESTERTOWN			
				8.38	SPEED LIMIT 25 MPH			
				8.40		2	24I	
				8.44		2	28I	
				8.57		2	35I	
NAME: CROSS ST				8.61	MU 50 CANNON ST	2	41I	
				8.68	MU 150 HIGH ST			
				8.72		2	35I	
				8.83	MD 213 MAPLE AVE			

\*\*\*\*\*

ROUTE NUMBER.....MD 290  
INVENTORY DIRECTION...NORTH  
NAME: CRUMPTON RD

SECONDARY R	RUR-MINOR COLLECTOR	UNDIVIDED	NONE	0.00	QUEEN ANNES CO/L	2	22I	2,425
				0.00	STRUC #14013 CHESTER RIVER			
				0.15	SPEED LIMIT 50 MPH			
				1.11	MD 291 RIVER RD (AHEAD)			
NAME: CHESTERVILLE RD				1.78	MD 291 RIVER RD (BACK)	2	20I	1,225
				2.76	MD 444 LOCUST GROVE RD			
				5.54	R/R #MDDE 526 433 L			
				5.88		2	22I	
				6.98		2	24I	
	U	RUR-MAJOR COLLECTOR		7.24	MD 313A MASSEY GALENA RD			
NAME: E CROSS ST				7.96	MD 313A S MAIN ST (BACK)	3	31I	2,025
				7.96				
				7.96	MD 213 N MAIN ST/W CROSS ST			
				8.03		2	36I	
				8.05		2	24I	
				8.16	SPEED LIMIT 40 MPH			
R				8.21	OUT CORP LMTS GALENA			
NAME: GALENA SASSAFRAS RD				8.21				
				8.46	SPEED LIMIT 50 MPH			
				8.56	STRUC #14012 MILL CREEK			
				10.13	STRUC #14011 SWANTOWN CREEK			
				11.81	STRUC #14010 JACOBS CREEK			

\* A,B = UNIMPROVED; C = GRADED & DRAINED; D,E = SOIL, GRAVEL, STONE; F,G = LOW TYPE BITUMINOUS;  
H,I = HIGH TYPE BITUMINOUS; J = CONCRETE; K = BRICK; L = BLOCK

STATE HIGHWAY ADMINISTRATION OF MARYLAND  
HIGHWAY INFORMATION SERVICES DIVISION  
DATA SUPPORT GROUP

PAGE..... 5

STATE HIGHWAY LOCATION REFERENCE

ROUTE NUMBER.....MD 290 CONTINUED  
INVENTORY DIRECTION...NORTH  
NAME: GALENA SASSAFRAS RD

COUNTY-KENT  
SHA DISTRICT.....2  
DATE.....12/31/2001

SYSTEM	FUNCTIONAL CLASS	HWY TYPE	ACCESS CONTRL	MILEPOINT	MILEPOINT DESCRIPTION	MARKED LANES	SURFACE WIDTH/TYPE*	AADT
SECONDARY R	RUR-MAJOR COLLECTOR	UNDIVIDED	NONE	11.94	RP130106 RAMP 6 FR MD 290 TO US 301	2	24I	2,025
				11.99	RP130108 RAMP 8 FR US 301 TO MD 290			
	RUR-MINOR COLLECTOR			12.04	US 301 BLUE STAR MEMORIAL HWY			
				12.04	STRUC #14005			
				12.09	RP130104 RAMP 4 FR US 301 TO MD 290			
				12.15	RP130102 RAMP 2 FR MD 290 TO US 301			
				12.40	MD 299 GALENA SASSAFRAS RD			

\*\*\*\*\*

ROUTE NUMBER.....MD 291  
INVENTORY DIRECTION...EAST  
NAME: MORGNEC RD

SECONDARY U	RUR-MINOR ARTERIAL	DIVIDED	NONE	0.00	MD 20 HIGH ST	2	35I	19,100
		UNDIVIDED		0.00	MU 150 HIGH ST			
				0.04		2	26I	
				0.09	SPEED LIMIT 40 MPH			
				0.38	R/R #MDDE 526 447 U			
		DIVIDED		0.47		2	28I	
				0.55		2	34I	
	RUR-MAJOR COLLECTOR			0.60	MD 213 WASHINGTON AVE			5,500
				0.62		2	36I	
				0.67		2	24I	
				0.68	SPEED LIMIT 30 MPH			
		UNDIVIDED		0.73		2	25I	
	R			1.01	OUT CORP LMTS CHESTERTOWN			
				1.01	SPEED LIMIT 45 MPH			
				1.48	SPEED LIMIT 55 MPH			
				1.71	ENT TO SHA DISTRICT #2 OFFICE			
				2.43	STRUC #14022 MORGAN CREEK			
				5.04	CO 18 MORGNEC RD			3,125
				5.04				
				8.15	MD 298 CHERRY LA			3,300
				9.15	MD 290 CRUMPTON RD	2	24I	
				9.82	MD 290 CHESTERVILLE RD	2	22I	2,125
				12.36	STRUC #14014 MILLS BRANCH			
				12.40	BEGIN ROUNDABOUT	2	36I	
				12.42	MD 701A EDGE RD			
				12.42	ROUNDABOUT			
		UNDIVIDED		12.43	END ROUNDABOUT	2	22I	
				12.49	ENT TO SHA SALT DOME			

\* A,B = UNIMPROVED; C = GRADED & DRAINED; D,E = SOIL, GRAVEL, STONE; F,G = LOW TYPE BITUMINOUS;  
H,I = HIGH TYPE BITUMINOUS; J = CONCRETE; K = BRICK; L = BLOCK

PAGE..... 5

STATE HIGHWAY ADMINISTRATION OF MARYLAND  
HIGHWAY INFORMATION SERVICES DIVISION  
DATA SUPPORT GROUP

STATE HIGHWAY LOCATION REFERENCE

ROUTE NUMBER.....MD 291 CONTINUED  
INVENTORY DIRECTION....EAST  
NAME: RIVER RD

COUNTY-KENT  
SHA DISTRICT.....2  
DATE.....12/31/2001

SYSTEM	FUNCTIONAL CLASS	HWY TYPE	ACCESS	MILEPOINT	MILEPOINT DESCRIPTION	MARKED LANES	SURFACE WIDTH/TYPE*	ADT
SECONDARY R	RUR-MAJOR COLLECTOR	UNDIVIDED	NONE	12.55	US 301 BLUE STAR MEMORIAL HWY	2	22I	1,325
				12.55	STRUC # 14030			
				12.55	EXIT #112			
				12.62	BEGIN ROUNDABOUT			
				12.63	MD 701 HOWARD JOHNSON RD	2	36I	
				12.63	ROUNDABOUT			
		UNDIVIDED		12.64	END ROUNDABOUT	2	24I	
				12.68	SPEED LIMIT 50 MPH			
				13.42	SPEED LIMIT 25 MPH			
				13.64	IN CORP LMTS MILLINGTON	2	22I	
				13.64				
				13.82		2	26I	
				14.08	MD 313 SASSAFRAS ST	2	39I	1,725
				14.13	R/R #MDDE 526 419 R			
				14.29	OUT CORP LMTS MILLINGTON	2	24I	
				14.29				
				14.32	STRUC #14015 CYPRESS BRANCH			
				14.58	SPEED LIMIT 50 MPH			
				15.47	CO 26 BIG STONE RD			1,925
				18.57	DELAWARE ST/L			

\*\*\*\*\*

ROUTE NUMBER.....MD 292  
INVENTORY DIRECTION....NORTH  
NAME: STILL POND RD

SECONDARY R	RUR-MAJOR COLLECTOR	UNDIVIDED	NONE	0.00	CO 395 STILL POND RD (BACK)	2	22I	1,075
				0.00	MD 298 LAMBS MEADOW RD			
				0.57	SPEED LIMIT 25 MPH			
				0.93	MD 566 STILLPOND HARMONY RD	2	21I	1,375
				1.04		2	24I	
				1.34	SPEED LIMIT 35 MPH			
				1.58	SPEED LIMIT 50 MPH			
				1.76	MD 864 BESSICKS CORNER RD	2	22I	
				1.86	MD 864 BESSICKS CORNER RD			
				3.80	SPEED LIMIT 40 MPH			
				3.96	SPEED LIMIT 25 MPH			
		U	RUR-MINOR COLLECTOR	4.04	IN CORP LMTS BETTERTON	2	20I	
				4.04				
				4.28		2	22I	
				4.47		2	20I	

\* A, B = UNIMPROVED; C = GRADED & DRAINED; D, E = SOIL, GRAVEL, STONE; F, G = LOW TYPE BITUMINOUS;  
H, I = HIGH TYPE BITUMINOUS; J = CONCRETE; K = BRICK; L = BLOCK

STATE HIGHWAY ADMINISTRATION OF MARYLAND  
HIGHWAY INFORMATION SERVICES DIVISION  
DATA SUPPORT GROUP

PAGE..... 7

STATE HIGHWAY LOCATION REFERENCE

ROUTE NUMBER.....MD 292 CONTINUED  
INVENTORY DIRECTION...NORTH  
NAME: MAIN ST

COUNTY-KENT  
SHA DISTRICT.....2  
DATE.....12/31/2001

SYSTEM	FUNCTIONAL CLASS	HWY TYPE	ACCESS CONTRL	MILEPOINT	MILEPOINT DESCRIPTION	MARKED LANES	SURFACE WIDTH/TYPE*	AADT
SECONDARY U	RUR-LOCAL	UNDIVIDED	NONE	4.56		2	20I	1,375
				4.61	ROAD END			

\*\*\*\*\*

ROUTE NUMBER.....MD 297  
INVENTORY DIRECTION...NORTH  
NAME: WORTON RD

SECONDARY R	RUR-MAJOR COLLECTOR	UNDIVIDED	NONE	0.00	MD 213	AUGUSTINE HERMAN HWY	2	22I	2,950
				0.04			2	20I	
				0.12		SPEED LIMIT 50 MPH			
				1.60			2	21I	
				2.11		SPEED LIMIT 40 MPH			
				2.20			2	22I	
				2.47		SPEED LIMIT 30 MPH			
				2.85		R/R #MDDE 526 442 K			
				3.59	MD 298	LAMBS MEADOW RD			
				3.59	CO 393	SMITHVILLE RD (AHEAD)			

\*\*\*\*\*

ROUTE NUMBER.....MD 298  
INVENTORY DIRECTION...EAST  
NAME: FAIRLEE RD

SECONDARY R	RUR-MAJOR COLLECTOR	UNDIVIDED	NONE	0.00	MD 20	ROCK HALL RD	2	24I	2,575
				0.02	MD 298B	NO NAME			
				0.37		SPEED LIMIT 25 MPH			
				0.83		SPEED LIMIT 30 MPH			
				1.25			2	22I	
				1.35		SPEED LIMIT 50 MPH			
				3.66	CO 65	HANDY POINT RD			
				3.66	MD 514	MELITOTA RD			
				4.90	CO 64	HANESVILLE RD			2,475
				4.90					
				6.55		SPEED LIMIT 30 MPH			
				7.39	MD 297	WORTON RD			2,975
				7.39	CO 393	SMITHVILLE RD			
				7.60		SPEED LIMIT 50 MPH			
				9.43	MD 561	HASSENGERS CORNER RD			
				9.45	MD 856	OLD LYNCH RD			

\* A,B = UNIMPROVED; C = GRADED & DRAINED; D,E = SOIL, GRAVEL, STONE; F,G = LOW TYPE BITUMINOUS;  
H,I = HIGH TYPE BITUMINOUS; J = CONCRETE; K = BRICK; L = BLOCK

STATE HIGHWAY ADMINISTRATION OF MARYLAND  
HIGHWAY INFORMATION SERVICES DIVISION  
DATA SUPPORT GROUP

STATE HIGHWAY LOCATION REFERENCE

ROUTE NUMBER.....MD 298 CONTINUED  
INVENTORY DIRECTION...EAST  
NAME: LAMBS MEADOW RD

COUNTY-KENT  
SHA DISTRICT.....2  
DATE.....12/31/2001

SYSTEM	FUNCTIONAL CLASS	HWY TYPE	ACCESS	MILEPOINT	MILEPOINT	DESCRIPTION	MARKED LANES	SURFACE WIDTH/TYPE*	AADT
SECONDARY R	RUR-MAJOR COLLECTOR	UNDIVIDED	NONE	9.53	MD 856	OLD LYNCH RD	2	22I	2,975
				10.99	MD 292	STILL POND RD	2	21I	1,375
				10.99	CO 395	STILL POND RD			
				12.31	MD 566	STILLPOND HARMONY RD			2,075
				13.61	CO 42	TURNERS CREEK RD			
	RUR-MINOR COLLECTOR			14.91	MD 213	AUGUSTINE HERMAN HWY	2	24I	
NAME: BROWNTOWN RD				14.91					
				15.00			2	20I	
				15.90		R/R #MDDE 526 437 N			
NAME: OLD MORGNEC RD				18.58	CO 18	MORGNEC RD			
NAME: CHERRY LA				18.95	CO 307	MORGNEC RD			
				20.14	MD 291	RIVER RD			

\*\*\*\*\*

ROUTE NUMBER.....MD 298B  
INVENTORY DIRECTION...NORTH  
NAME: NO NAME

SECONDARY R	RUR-LOCAL	UNDIVIDED	NONE	0.00	MD 298	FAIRLEE RD	1	16I	
				0.08	MD 20	ROCK HALL RD			

\*\*\*\*\*

ROUTE NUMBER.....MD 299  
INVENTORY DIRECTION...NORTH  
NAME: MASSEY RD

SECONDARY R	RUR-MINOR COLLECTOR	UNDIVIDED	NONE	0.00	MD 330	MASSEY DELAWARE LINE RD	2	23I	1,175
				0.00	MD 313	MILLINGTON MASSEY RD			
				0.03			2	22I	
				0.04		R/R #MDDE 526 428 P			
				0.10		SPEED LIMIT 50 MPH			
				2.94		STRUC #14018 JACOBS CREEK			
NAME: GALENA SASSAFRAS RD				4.21	MD 290	GALENA SASSAFRAS RD			875
				4.21					
				4.39		SPEED LIMIT 30 MPH			
				4.72		STRUC #14017 HERRING BRANCH			
				4.85	CO 1	SASSAFRAS CALDWELL RD			
				5.18		STRUC #14016 SASSAFRAS RIVER			
				5.18		CECIL CO/L			

\* A,B = UNIMPROVED; C = GRADED & DRAINED; D,E = SOIL, GRAVEL, STONE; F,G = LOW TYPE BITUMINOUS;  
H,I = HIGH TYPE BITUMINOUS; J = CONCRETE; K = BRICK; L = BLOCK



STATE HIGHWAY ADMINISTRATION OF MARYLAND  
HIGHWAY INFORMATION SERVICES DIVISION  
DATA SUPPORT GROUP

PAGE..... 9

STATE HIGHWAY LOCATION REFERENCE

ROUTE NUMBER.....US 301  
INVENTORY DIRECTION...NORTH  
NAME: BLUE STAR MEMORIAL HWY

COUNTY-KENT  
SHA DISTRICT.....2  
DATE.....12/31/2001

SYSTEM	FUNCTIONAL CLASS	HWY TYPE	ACCESS CONTRL	MILEPOINT	MILEPOINT DESCRIPTION	MARKED LANES	SURFACE WIDTH/TYPE*	AADT
PRIMARY	R	RUR-OTHER PRIN ART	DIVIDED PART	0.00	QUEEN ANNES CO/L	4	48I	10,850
				0.00	STRUC #17014 CHESTER RIVER			
				0.19	MD 291 RIVER RD			10,250
				0.19	STRUC # 14030			
				0.19	EXIT #112			
				0.22	RP130104 RAMP 4 FR US 301 TO MD 701			
				0.28	RP130106 RAMP 6 FR MD 701 A TO US 301			
				0.29	RP130102 RAMP 2 FR MD 701 TO US 301			
				0.30	SPEED LIMIT 55 MPH			
				0.36	RP130108 RAMP 8 FR US 301 TO MD 701 A			
				0.49	MILE MARKER 112.0			
				0.89	CO 226 CHESTERVILLE BRIDGE RD			10,950
				1.48	MILE MARKER 113.0			
				2.47	MILE MARKER 114.0			
				3.48	MILE MARKER 115.0			
				3.62	R/R #MDDE 526 431 X			
				4.18	MD 313 MASSEY GALENA RD			8,950
				4.18	MD 313A MASSEY GALENA RD			
				4.47	MILE MARKER 116.0			
				5.46	MILE MARKER 117.0			
				6.42	MARYLAND STATE POLICE WEIGH STATION			
				6.45	MILE MARKER 118.0			
				7.44	MILE MARKER 119.0			
				7.51	RP130104 RAMP 4 FR US 301 TO MD 290			
				7.56	RP130106 RAMP 6 FR MD 290 TO US 301			
				7.80	MD 290 GALENA SASSAFRAS RD			
				7.80	STRUC #14005			
				8.04	RP130102 RAMP 2 FR MD 290 TO US 301			
				8.06	RP130108 RAMP 8 FR US 301 TO MD 290			
				8.41	MILE MARKER 120.0			
				8.79	STRUC #14004 SASSAFRAS RIVER			
				8.79	CECIL CO/L			

\*\*\*\*\*

ROUTE NUMBER.....MD 313  
INVENTORY DIRECTION...NORTH  
NAME: SASSAFRAS ST

SECONDARY	U	RUR-MAJOR COLLECTOR	UNDIVIDED NONE	0.00	QUEEN ANNES CO/L	2	24I	2,175
				0.00	STRUC #17030 CHESTER RIVER			
				0.03	SPEED LIMIT 25 MPH			

\* A,B = UNIMPROVED; C = GRADED & DRAINED; D,E = SOIL, GRAVEL, STONE; F,G = LOW TYPE BITUMINOUS;  
H,I = HIGH TYPE BITUMINOUS; J = CONCRETE; K = BRICK; L = BLOCK

PAGE..... 9

STATE HIGHWAY ADMINISTRATION OF MARYLAND  
HIGHWAY INFORMATION SERVICES DIVISION  
DATA SUPPORT GROUP

STATE HIGHWAY LOCATION REFERENCE

ROUTE NUMBER.....MD 313 CONTINUED  
INVENTORY DIRECTION...NORTH  
NAME: SASSAFRAS ST

COUNTY-KENT  
SHA DISTRICT.....2  
DATE.....12/31/2001

SYSTEM	FUNCTIONAL CLASS	HWY TYPE	ACCESS CONTRL	MILEPOINT	MILEPOINT DESCRIPTION	MARKED LANES	SURFACE WIDTH/TYP*	AADT
SECONDARY U	RUR-MAJOR COLLECTOR	UNDIVIDED	NONE	0.07		2	32I	2,175
				0.17	MD 291 CYPRESS ST	2	37I	2,425
				0.33		2	27I	
	R			0.39	CO 380 MILLINGTON RD	2	22I	
NAME: MILLINGTON MASSEY RD				0.39				
				0.39	OUT CORP LMTS MILLINGTON			
				0.55	SPEED LIMIT 50 MPH			
				3.61	SPEED LIMIT 25 MPH			
NAME: MASSEY GALENA RD				3.88	MD 330 MASSEY DELAWARE LINE RD			1,525
				3.88				
				3.88	MD 299 MASSEY RD			
				4.00	SPEED LIMIT 40 MPH			
				4.16	SPEED LIMIT 50 MPH			
				4.62	R/R #MDDE 526 430 R			
				5.33	US 301 BLUE STAR MEMORIAL HWY			

\*\*\*\*\*

ROUTE NUMBER.....MD 313A  
INVENTORY DIRECTION...NORTH  
NAME: MASSEY GALENA RD

PRIMARY R	RUR-MINOR ARTERIAL	UNDIVIDED	NONE	0.00	US 301 BLUE STAR MEMORIAL HWY	2	24I	2,325
				1.81	MD 290 CHESTERVILLE RD			3,725
				2.07	SPEED LIMIT 40 MPH			
	U			2.26	IN CORP LMTS GALENA			
NAME: S MAIN ST				2.26				
				2.30	SPEED LIMIT 25 MPH			
				2.33		2	40I	
				2.53	MD 290 E CROSS ST			
				2.53	MD 213 W CROSS ST/N MAIN ST			

\*\*\*\*\*

ROUTE NUMBER.....MD 330  
INVENTORY DIRECTION...EAST  
NAME: MASSEY DELAWARE LINE RD

SECONDARY R	RUR-MINOR COLLECTOR	UNDIVIDED	NONE	0.00	MD 299 MASSEY RD	2	21I	1,450
				0.00	MD 313 MASSEY GALENA RD			
				0.06	R/R #MDDE 526 424 M	2	24I	
				0.10	SPEED LIMIT 40 MPH			

\* A,B = UNIMPROVED; C = GRADED & DRAINED; D,E = SOIL, GRAVEL, STONE; F,G = LOW TYPE BITUMINOUS;  
H,I = HIGH TYPE BITUMINOUS; J = CONCRETE; K = BRICK; L = BLOCK

STATE HIGHWAY ADMINISTRATION OF MARYLAND  
HIGHWAY INFORMATION SERVICES DIVISION  
DATA SUPPORT GROUP

PAGE..... 11

STATE HIGHWAY LOCATION REFERENCE

ROUTE NUMBER.....MD 330 CONTINUED  
INVENTORY DIRECTION...EAST  
NAME: MASSEY DELAWARE LINE RD

COUNTY-KENT  
SHA DISTRICT.....2  
DATE.....12/31/2001

SYSTEM	FUNCTIONAL CLASS	HWY TYPE	ACCESS CONTRL	MILEPOINT	MILEPOINT DESCRIPTION	MARKED LANES	SURFACE WIDTH/TYPE*	AADT
SECONDARY R	RUR-MINOR COLLECTOR	UNDIVIDED	NONE	0.23	SPEED LIMIT 50 MPH	2	24I	1,450
				3.72	DELAWARE ST/L			

\*\*\*\*\*

ROUTE NUMBER.....MD 444  
INVENTORY DIRECTION...NORTH  
NAME: LOCUST GROVE RD

SECONDARY R	RUR-LOCAL	UNDIVIDED	NONE	0.00	CO 226 CHESTERVILLE BRIDGE RD (BACK)	2	20I	625
				0.00	MD 290 CHESTERVILLE RD			
				0.11	SPEED LIMIT 50 MPH			
	RUR-MINOR COLLECTOR			2.67	R/R #MDDE 526 435 A			
NAME: KENTMORE PARK RD				4.20	MD 213 AUGUSTINE HERMAN HWY			
				4.20				
				4.22	MD 444A NO NAME			
				4.29	MD 449 SHALLCROSS WHARF RD			
				4.77		2	18I	
	RUR-LOCAL			6.52	SPEED LIMIT 40 MPH			
				6.96				
				7.29	CO 130 BELCHESTER RD (AHEAD)			

\*\*\*\*\*

ROUTE NUMBER.....MD 444A  
INVENTORY DIRECTION...SOUTH  
NAME: NO NAME

SECONDARY R	RUR-LOCAL	UNDIVIDED	NONE	0.00	MD 444 KENTMORE PARK RD	2	18I	50
				0.01	MD 213 AUGUSTINE HERMAN HWY			

\*\*\*\*\*

ROUTE NUMBER.....MD 445  
INVENTORY DIRECTION...NORTH  
NAME: EASTERN NECK RD

SECONDARY R	RUR-MAJOR COLLECTOR	UNDIVIDED	NONE	0.00	CO 115 EASTERN NECK RD (BACK)	2	19I	2,950
				0.45	SPEED LIMIT 50 MPH			
				4.49		2	20I	
				5.33	SPEED LIMIT 25 MPH			
NAME: S MAIN ST				5.44	MU 21 BOUNDARY AVE			

\* A,B = UNIMPROVED; C = GRADED & DRAINED; D,E = SOIL, GRAVEL, STONE; F,G = LOW TYPE BITUMINOUS;  
H,I = HIGH TYPE BITUMINOUS; J = CONCRETE; K = BRICK; L = BLOCK

STATE HIGHWAY ADMINISTRATION OF MARYLAND  
HIGHWAY INFORMATION SERVICES DIVISION  
DATA SUPPORT GROUP

STATE HIGHWAY LOCATION REFERENCE

ROUTE NUMBER.....MD 445 CONTINUED  
INVENTORY DIRECTION...NORTH  
NAME: S MAIN ST

COUNTY-KENT  
SHA DISTRICT.....2  
DATE.....12/31/2001

SYSTEM	FUNCTIONAL CLASS	HWY TYPE	ACCESS CONTRL	MILEPOINT	MILEPOINT DESCRIPTION	MARKED LANES	SURFACE WIDTH/TYPE*	AADT
SECONDARY U	RUR-MAJOR COLLECTOR	UNDIVIDED	NONE	5.47	IN CORP LMTS ROCK HALL	2	20I	2,950
				5.53		2	24I	
				5.82		2	31I	
NAME: N MAIN ST				5.87	MU 188 SHARP ST E&W			
	RUR-MINOR COLLECTOR			6.01	MD 20 ROCK HALL AVE			1,250
				6.02				
R				6.50	OUT CORP LMTS ROCK HALL	2	20I	
NAME: TOLCHESTER RD				6.50				
				6.79	SPEED LIMIT 50 MPH			
				7.96	CO 102 LOVERS LA			850
				9.04	STRUC #14020 SWAN CREEK			
				9.36	STRUC #14019 SWAN CREEK			
				11.96	MD 21 TOLCHESTER BEACH RD			
				11.96	CO 359 TOLCHESTER BEACH RD			

\*\*\*\*\*

ROUTE NUMBER.....MD 446  
INVENTORY DIRECTION...NORTH  
NAME: BROAD NECK RD

SECONDARY R	RUR-MINOR COLLECTOR	UNDIVIDED	NONE	0.00	CO 96 BROAD NECK RD (BACK)	2	20I	850
				0.00	CO 146 LANGFORD BAY RD			
				0.01	SPEED LIMIT 30 MPH			
				2.42	SPEED LIMIT 50 MPH			
				3.67	CO 233 RICAUDS BRANCH RD			
				3.67	CO 388 LANGFORD RD			
				5.23	STRUC #14021 MILL POND			
				6.03	MD 20 CHESTERTOWN RD			

\*\*\*\*\*

ROUTE NUMBER.....MD 449  
INVENTORY DIRECTION...EAST  
NAME: SHALLCROSS WHARF RD

SECONDARY R	RUR-LOCAL	UNDIVIDED	NONE	0.00	MD 213 AUGUSTINE HERMAN HWY	2	22I	
				0.07	MD 444 KENTMORE PARK RD			

\* A,B = UNIMPROVED; C = GRADED & DRAINED; D,E = SOIL, GRAVEL, STONE; F,G = LOW TYPE BITUMINOUS;  
H,I = HIGH TYPE BITUMINOUS; J = CONCRETE; K = BRICK; L = BLOCK

STATE HIGHWAY ADMINISTRATION OF MARYLAND  
HIGHWAY INFORMATION SERVICES DIVISION  
DATA SUPPORT GROUP

STATE HIGHWAY LOCATION REFERENCE

ROUTE NUMBER.....MD 514  
INVENTORY DIRECTION...NORTH  
NAME: FLATLAND RD

COUNTY-KENT  
SHA DISTRICT.....2  
DATE.....12/31/2001

SYSTEM	FUNCTIONAL CLASS	HWY TYPE	ACCESS CONTRL	MILEPOINT	MILEPOINT DESCRIPTION	MARKED LANES	SURFACE WIDTH/TYPE*	AADT
SECONDARY R	RUR-MAJOR COLLECTOR	UNDIVIDED	NONE	0.00 MD 20	CHESTERTOWN RD	2	24I	4,125
U				0.01	IN CORP LMTS CHESTERTOWN			
				0.05	SPEED LIMIT 30 MPH			
R				0.51	OUT CORP LMTS CHESTERTOWN			
				0.56	SPEED LIMIT 50 MPH			
				3.59 CO 66	PORTERS GROVE RD			
				3.76 CO 64	HANESVILLE RD			1,700
NAME: MELITOTA RD				3.76				
				4.89 MD 298	FAIRLEE RD			
				4.89 CO 65	HANDY POINT RD (AHEAD)			

ROUTE NUMBER.....MD 561  
INVENTORY DIRECTION...NORTH  
NAME: HASSENGERS CORNER RD

SECONDARY R	RUR-LOCAL	UNDIVIDED	NONE	0.00 MD 213	AUGUSTINE HERMAN HWY	2	22I	2,000
				0.18	SPEED LIMIT 50 MPH			
				2.06	SPEED LIMIT 30 MPH			
				2.23	R/R #MDDE 526 441 D			
				2.48 MD 298	LAMBS MEADOW RD			

ROUTE NUMBER.....MD 566  
INVENTORY DIRECTION...EAST  
NAME: STILLPOND HARMONY RD

SECONDARY R	RUR-MAJOR COLLECTOR	UNDIVIDED	NONE	0.00 MD 292	STILL POND RD	2	20I	950
				0.02	SPEED LIMIT 25 MPH			
				0.19	SPEED LIMIT 50 MPH	2	21I	
				1.19 MD 298	LAMBS MEADOW RD			

ROUTE NUMBER.....MD 674  
INVENTORY DIRECTION...EAST  
NAME: E SHARP ST

SECONDARY U	RUR-MAJOR COLLECTOR	UNDIVIDED	NONE	0.91 MU 188	E SHARP ST (BACK)	2	20I	1,499
				0.91	STRUC #14023 GRAYS INN CREEK			

\* A,B = UNIMPROVED; C = GRADED & DRAINED; D,E = SOIL, GRAVEL, STONE; F,G = LOW TYPE BITUMINOUS;  
H,I = HIGH TYPE BITUMINOUS; J = CONCRETE; K = BRICK; L = BLOCK

STATE HIGHWAY ADMINISTRATION OF MARYLAND  
HIGHWAY INFORMATION SERVICES DIVISION  
DATA SUPPORT GROUP

STATE HIGHWAY LOCATION REFERENCE

ROUTE NUMBER.....MD 674 CONTINUED  
INVENTORY DIRECTION...EAST  
NAME: E SHARP ST

COUNTY-KENT  
SHA DISTRICT.....2  
DATE.....12/31/2001

SYSTEM	FUNCTIONAL CLASS	HWY TYPE	ACCESS CONTRL	MILEPOINT	MILEPOINT DESCRIPTION	MARKED LANES	SURFACE WIDTH/TYPE*	AADT
SECONDARY U	RUR-MAJOR COLLECTOR	UNDIVIDED	NONE	0.98	SPEED LIMIT 30 MPH	2	20I	1,499
R				0.99	OUT CORP LMTS ROCK HALL			
				1.08				
				1.16	MD 20 ROCK HALL RD	2	26I	

\*\*\*\*\*

ROUTE NUMBER.....MD 701  
INVENTORY DIRECTION...NORTH  
NAME: HOWARD JOHNSON RD

SECONDARY R	RUR-LOCAL		NONE	0.00	MD 291 RIVER RD	2	36I	
		UNDIVIDED		0.00	ROUNDABOUT			
				0.02	END ROUNDABOUT	2	24I	
				0.12	RP130104 RAMP 4 FR US 301 TO MD 701			
				0.13	RP130102 RAMP 2 FR MD 701 TO US 301			

\*\*\*\*\*

ROUTE NUMBER.....MD 701A  
INVENTORY DIRECTION...NORTH  
NAME: EDGE RD

SECONDARY R	RUR-LOCAL		NONE	0.00	CO 308 EDGE RD (BACK)	2	36I	
				0.00	MD 291 RIVER RD			
		UNDIVIDED		0.00	ROUNDABOUT			
				0.01		2	24I	
				0.13	RP130106 RAMP 6 FR MD 701 A TO US 301			
				0.14	RP130108 RAMP 8 FR US 301 TO MD 701 A			

\*\*\*\*\*

ROUTE NUMBER.....MD 855  
INVENTORY DIRECTION...EAST  
NAME: NO NAME

SECONDARY R	RUR-LOCAL	UNDIVIDED	NONE	0.00	MD 213 AUGUSTINE HERMAN HWY	2	13H	99
				0.06	MD 213 AUGUSTINE HERMAN HWY			

\* A,B = UNIMPROVED; C = GRADED & DRAINED; D,E = SOIL, GRAVEL, STONE; F,G = LOW TYPE BITUMINOUS;  
H, I = HIGH TYPE BITUMINOUS; J = CONCRETE; K = BRICK; L = BLOCK

STATE HIGHWAY ADMINISTRATION OF MARYLAND  
HIGHWAY INFORMATION SERVICES DIVISION  
DATA SUPPORT GROUP

STATE HIGHWAY LOCATION REFERENCE

ROUTE NUMBER.....MD 855A  
INVENTORY DIRECTION...NORTH  
NAME: NO NAME

COUNTY-KENT  
SHA DISTRICT.....2  
DATE.....12/31/2001

SYSTEM	FUNCTIONAL CLASS	HWY TYPE	ACCESS CONTRL	MILEPOINT	MILEPOINT DESCRIPTION	MARKED LANES	SURFACE WIDTH/TYPE*	AADT
SECONDARY R	RUR-LOCAL	UNDIVIDED	NONE	0.00 MD 213	AUGUSTINE HERMAN HWY	2	15G	25
				0.07	ROAD END			

\*\*\*\*\*

ROUTE NUMBER.....MD 856  
INVENTORY DIRECTION...NORTH  
NAME: OLD LYNCH RD


SECONDARY R	RUR-LOCAL	UNDIVIDED	NONE	0.00 MD 298	LAMBS MEADOW RD	1	9J	99
				0.10 MD 298	LAMBS MEADOW RD			

\*\*\*\*\*

ROUTE NUMBER.....MD 864  
INVENTORY DIRECTION...NORTH  
NAME: BESSICKS CORNER RD

SECONDARY R	RUR-LOCAL	UNDIVIDED	NONE	0.00 MD 292	STILL POND RD	2	21G	99
				0.04		2	53F	
				0.08		2	23F	
				0.11 MD 292	STILL POND RD			

\* A,B = UNIMPROVED; C = GRADED & DRAINED; D,E = SOIL, GRAVEL, STONE; F,G = LOW TYPE BITUMINOUS;  
H,I = HIGH TYPE BITUMINOUS; J = CONCRETE; K = BRICK; L = BLOCK





**2001**

Calendar Year

**HIGHWAY LOCATION REFERENCE**

Data as of December 31, 2001


**MONTGOMERY**

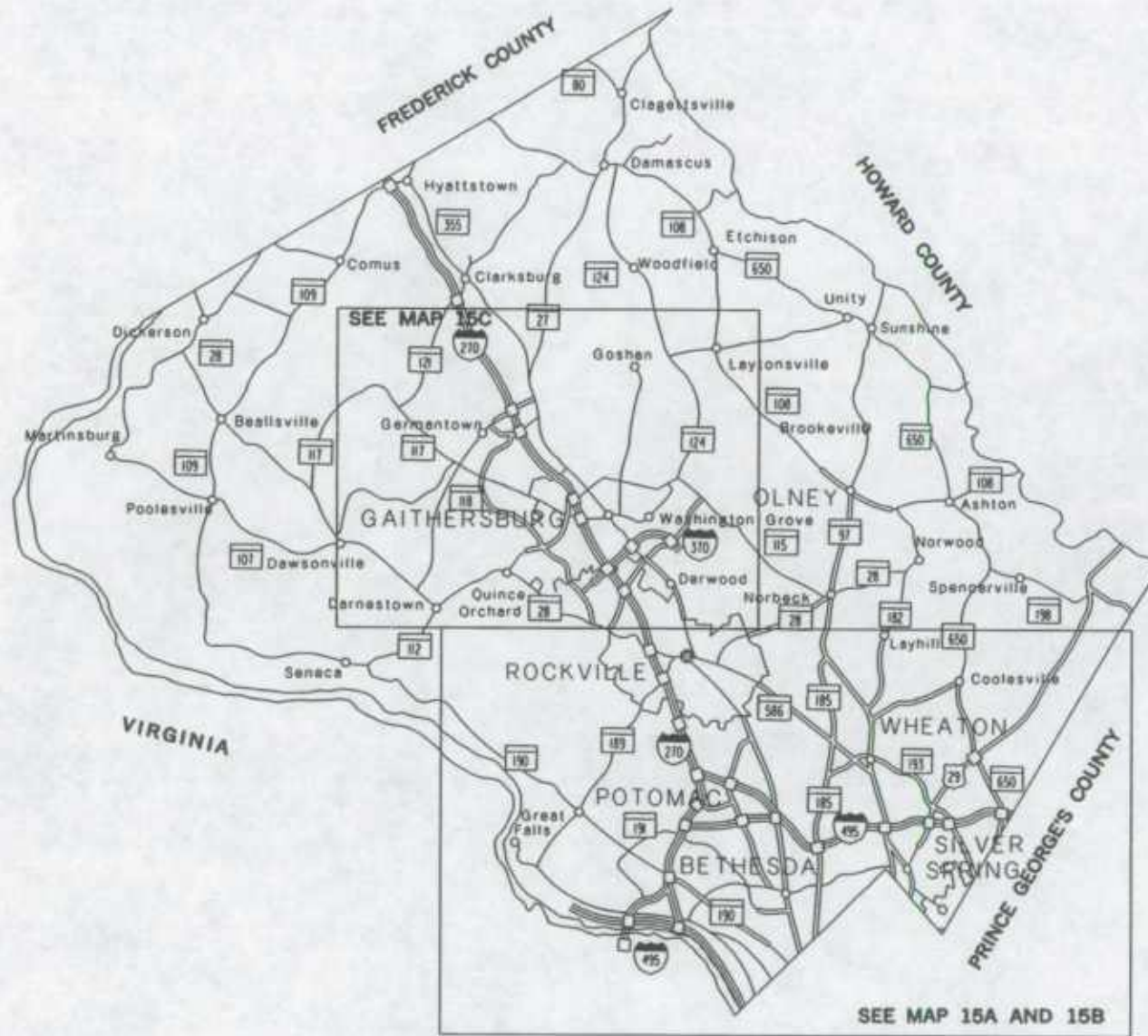
**COUNTY**

SHA DISTRICT #3





**M**







**LEGEND**

-  Multi Lane Divided Highway  
Access Fully Controlled
-  Multi Lane Divided Highway
-  Undivided Highway
-  Local Highway

This map is intended for use as a reference only.  
 For more detailed maps, please contact:  
 Kevin Powers of the  
 Highway Information Services Division at:  
 410-545-5518 or  
 by email to [kpowers@sha.state.md.us](mailto:kpowers@sha.state.md.us)




**MONTGOMERY COUNTY  
 HIGHWAY LOCATION  
 REFERENCE MAP**

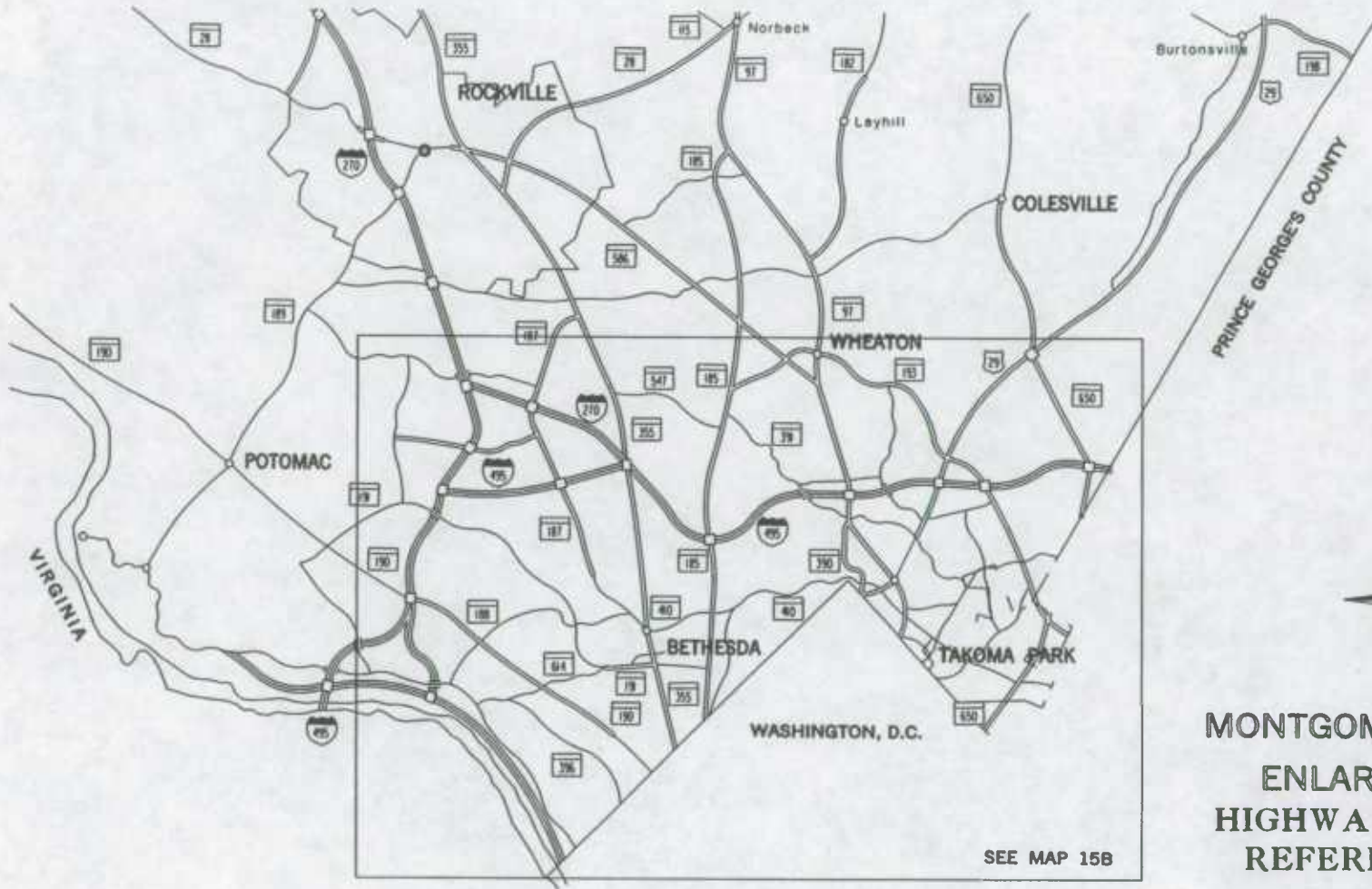
**2001**

PREPARED BY THE  
**Maryland Department of Transportation**  
 STATE HIGHWAY ADMINISTRATION  
 HIGHWAY INFORMATION SERVICES DIVISION



SEE MAP 15A AND 15B





SEE MAP 15B

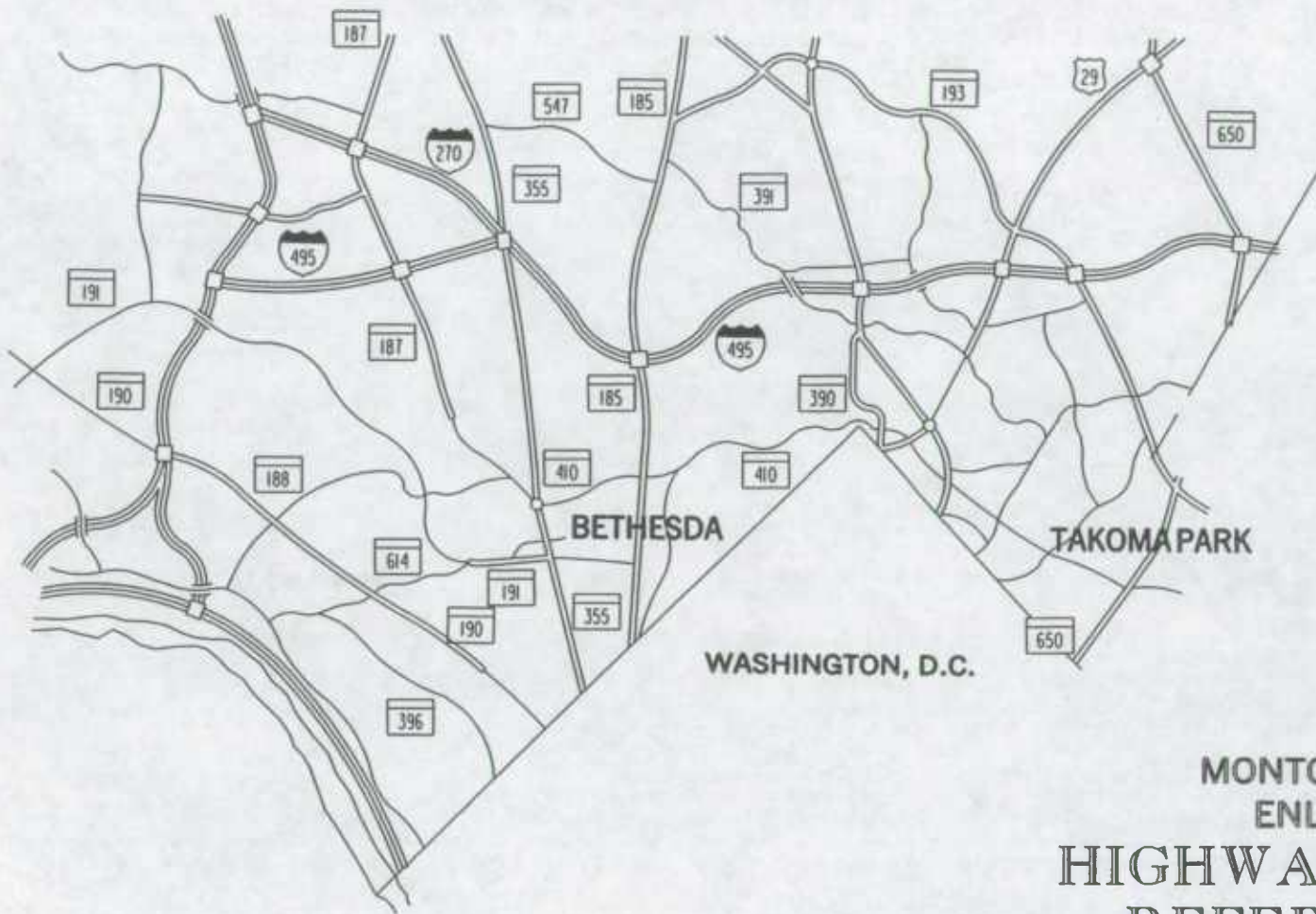


**MONTGOMERY COUNTY  
ENLARGEMENT 1  
HIGHWAY LOCATION  
REFERENCE MAP**

**2001**

PREPARED BY THE  
*Maryland Department of Transportation*  
STATE HIGHWAY ADMINISTRATION  
HIGHWAY INFORMATION SERVICES DIVISION






WASHINGTON, D.C.



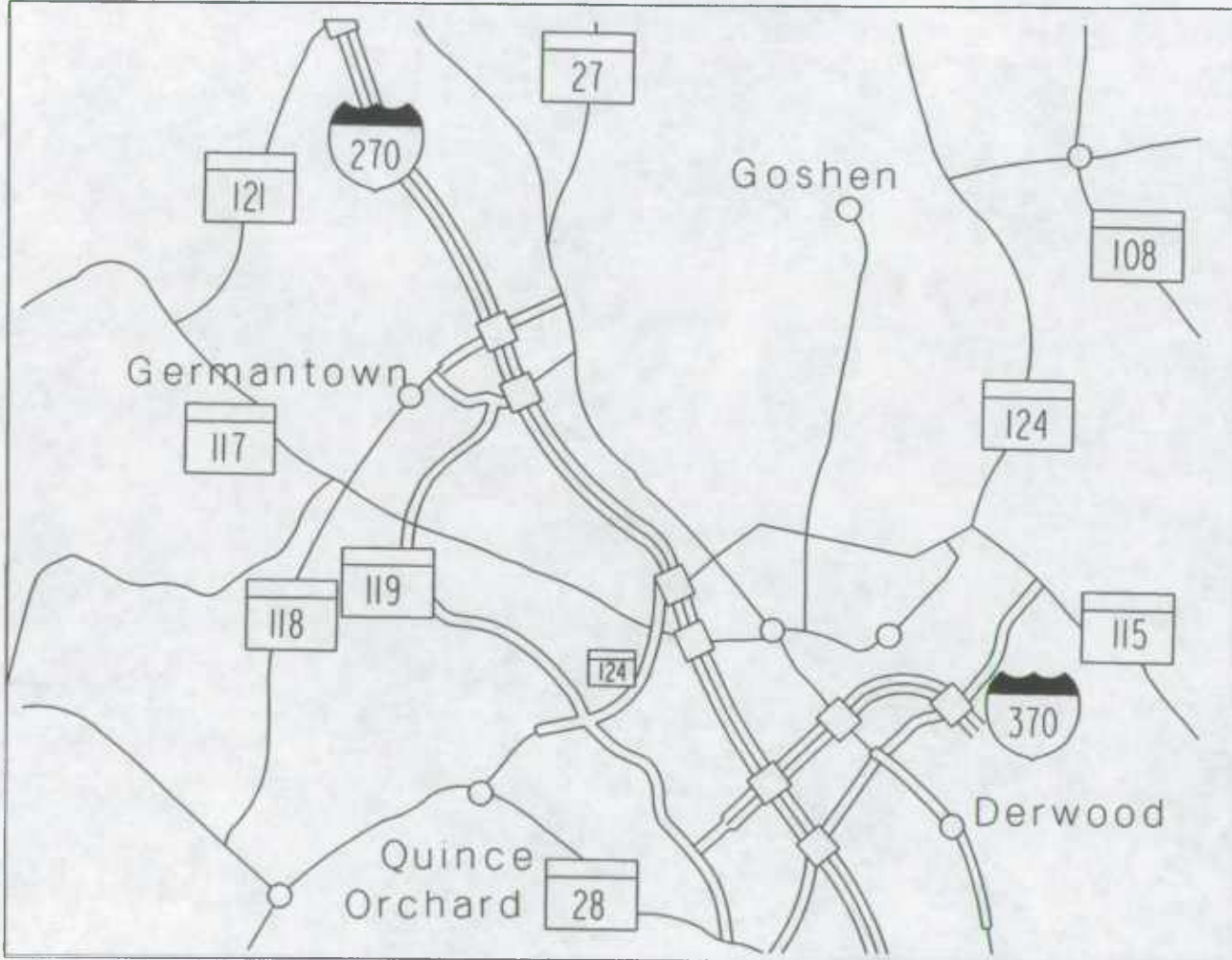
MONTGOMERY COUNTY  
 ENLARGEMENT 2  
 HIGHWAY LOCATION  
 REFERENCE MAP  
 2001

PREPARED BY THE  
*Maryland Department of Transportation*  
 STATE HIGHWAY ADMINISTRATION  
 HIGHWAY INFORMATION SERVICES DIVISION






GAITHERSBURG



**MONTGOMERY COUNTY  
ENLARGEMENT 3  
HIGHWAY LOCATION  
REFERENCE MAP  
2001**

PREPARED BY THE  
*Maryland Department of Transportation*  
STATE HIGHWAY ADMINISTRATION  
HIGHWAY INFORMATION SERVICES DIVISION




ROUTE ALERT LIST

MONTGOMERY COUNTY

MD 28-UL. The route designation for the Norbeck Road extension has been changed from MD 28 UL to proposed Montgomery County Route 9024. Montgomery County is building this extension.


MD 27, Ridge Road. Due to a review of the Montgomery County Line, a portion of this road has been adjusted, by +0.10 miles, to reflect the correct position of the Montgomery County Line.



MARYLAND STATE HIGHWAY ADMINISTRATION  
HIGHWAY INFORMATION SERVICES DIVISION  
STATE MAINTAINED HIGHWAYS ON THE NATIONAL HIGHWAY SYSTEM  
AS OF DECEMBER 31, 2001

MONTGOMERY COUNTY

ROUTE	BEGIN MILEPOINT	BEGIN DESCRIPTION	END MILEPOINT	END DESCRIPTION
US 29	0.00	WASH DC LINE	12.38	HOWARD CO/L
MD 97	1.44	IS 495 CAPITAL BELTWAY	1.61	MD 192 FOREST GLEN RD
MD 118	5.22	CO 5500 WISTERIA DR	6.20	IS 270 EISENHOWER MEMORIAL HWY
MD 192	2.56	CO 2586 BELVEDERE PL	2.82	MD 97 GEORGIA AVE
IS 270	0.00	IS 495 CAPITAL BELTWAY	22.51	FREDERICK CO/L
IS 270 Y	0.00	IS 495 CAPITAL BELTWAY	1.80	IS 270 EISENHOWER MEMORIAL HWY
MD 355	0.00	WASH DC LINE	4.82	ENT TO METRO
IS 370	0.00	CO 6271 SAM EIG HWY (BACK)	3.13	ENT TO METRO PARKING (AHEAD)
MD 384	0.00	MD 390 16TH ST	0.53	US 29 GEORGIA AVE/COLESVILLE RD
IS 495	0.00	BEGIN STRUCTURE IN VIRGINIA	14.38	PRINCE GEORGES CO/L



STATE HIGHWAY ADMINISTRATION OF MARYLAND  
HIGHWAY INFORMATION SERVICES DIVISION  
DATA SUPPORT GROUP

PAGE..... 1

STATE HIGHWAY LOCATION REFERENCE

ROUTE NUMBER.....MD 27  
INVENTORY DIRECTION....NORTH  
NAME: RIDGE RD

COUNTY-MONTGOMERY  
SHA DISTRICT.....3  
DATE.....12/31/2001

SYSTEM ....STATE....	FUNCTIONAL CLASS	HWY TYPE	ACCESS CONTRL	MILEPOINT	MILEPOINT DESCRIPTION	MARKED LANES	SURFACE WIDTH/TYPE*	AADT
SECONDARY R	RUR-MINOR ARTERIAL	DIVIDED	NONE	0.00	OP5871 FATHER HURLEY BLVD (BACK)	4	52I	25,375
				0.00	MD 355 FREDERICK RD			
				0.16		4	56I	
				0.24	SPEED LIMIT 45 MPH			
				0.54	CO 27 BRINK RD	3	48I	23,575
		UNDIVIDED		0.66		2	24I	
				1.62	SPEED LIMIT 40 MPH			
		DIVIDED		3.28				
		UNDIVIDED		3.45				
	URB-OTHER PRIN ART			3.66				
				4.42	CO 38 SWEEPSTAKES RD			
				5.42	SPEED LIMIT 30 MPH			
		CTL		5.88				
		UNDIVIDED		6.14	CO 3 BETHESDA CHURCH RD			21,375
				6.22		4	48I	
				6.42		2	39I	
				6.47	CO1056 LEWIS DR	2	40I	
				6.56	MD 108 MAIN ST			
				6.64		3	40I	
				6.69	CO6135 HIGH CORNER ST			
				6.75		2	22I	
				6.85		2	24I	
				7.12		2	22I	
				7.40	CO9022 WOODFIELD RD EXT			
				7.50	SPEED LIMIT 40 MPH			
				7.65	CO 40 GUE RD			19,575
	RUR-MINOR ARTERIAL			8.01				
				8.75	MD 80 KEMPTOWN RD			16,175
				8.79		2	24I	
				8.84	SPEED LIMIT 50 MPH			
				10.27	HOWARD CO/L			
				11.53	HOWARD CO/L			
				11.62	FREDERICK CO/L	2	22I	19,150
				11.62	CO 402 PENN SHOP RD (FREDERICK ROAD)			

\* A,B = UNIMPROVED; C = GRADED & DRAINED; D,E = SOIL, GRAVEL, STONE; F,G = LOW TYPE BITUMINOUS;  
H,I = HIGH TYPE BITUMINOUS; J = CONCRETE; K = BRICK; L = BLOCK

STATE HIGHWAY ADMINISTRATION OF MARYLAND  
HIGHWAY INFORMATION SERVICES DIVISION  
DATA SUPPORT GROUP

STATE HIGHWAY LOCATION REFERENCE

ROUTE NUMBER.....MD 28  
INVENTORY DIRECTION....EAST  
NAME: DICKERSON RD

COUNTY-MONTGOMERY  
SHA DISTRICT.....3  
DATE.....12/31/2001

SYSTEM	FUNCTIONAL CLASS	HWY TYPE	ACCESS CONTRL	MILEPOINT	MILEPOINT DESCRIPTION	MARKED LANES	SURFACE WIDTH/TYPE*	AADT
SECONDARY R	RUR-MINOR ARTERIAL	UNDIVIDED	NONE	0.00	FREDERICK CO/L	2	24I	6,275
				0.30	SPEED LIMIT 40 MPH			
				0.71	SPEED LIMIT 30 MPH			
				0.91	CO 242 MT EPHRAIM RD			5,550
				0.92	R/R #CSX 140 522 H			
				1.33	SPEED LIMIT 40 MPH			
				1.86	STRUC #15001 LITTLE MONOCACY RIVER			
				2.29	SPEED LIMIT 50 MPH			
				2.29				
				4.16	SPEED LIMIT 30 MPH			
				4.35	MD 109 BEALLSVILLE RD			4,350
				4.49	SPEED LIMIT 40 MPH			
				5.65	SPEED LIMIT 50 MPH			
				6.03	CO 238 PEACH TREE RD			4,950
				6.95	STRUC #15066 DRY SENECA CREEK			
				7.93	MD 117 BUCKLODGE RD			5,050
				9.57	CO 259 WHITE GROUNDS RD			11,450
				9.81	MD 107 WHITES FERRY RD			
				10.06				
				10.21	STRUC #15002 LITTLE SENECA CREEK	2	26I	
				11.18		2	24I	
				12.24	SPEED LIMIT 40 MPH			
			DIVIDED	12.33				
				12.43	MD 118 GERMANTOWN RD			13,850
			UNDIVIDED	12.48				
				12.94	SPEED LIMIT 30 MPH			
				13.18	MD 112 SENECA RD			15,050
				13.73	MASONWOOD DR			
				13.88	SPEED LIMIT 40 MPH			
				14.64	CO2940 ANCIENT OAK DR			17,050
				15.21				
			DIVIDED	15.48				
				15.70	CO 209 QUINCE ORCHARD RD	4	48I	21,950
			UNDIVIDED	15.70	MD 124 QUINCE ORCHARD RD			
				15.87		2	24I	
			DIVIDED	16.46				
				16.73		2	30I	
			UNDIVIDED	16.80		2	24I	
				16.85	STRUC #15003 MUDDY BRANCH			
				17.00	MD 899A AMERICAN WAY			
			DIVIDED	17.42		4	50I	
			UNDIVIDED	17.55				

\* A,B = UNIMPROVED; C = GRADED & DRAINED; D,E = SOIL, GRAVEL, STONE; F,G = LOW TYPE BITUMINOUS;  
H,I = HIGH TYPE BITUMINOUS; J = CONCRETE; K = BRICK; L = BLOCK



STATE HIGHWAY ADMINISTRATION OF MARYLAND  
HIGHWAY INFORMATION SERVICES DIVISION  
DATA SUPPORT GROUP

PAGE..... 3

STATE HIGHWAY LOCATION REFERENCE

ROUTE NUMBER.....MD 28 CONTINUED  
INVENTORY DIRECTION....EAST  
NAME: DARNESTOWN RD

COUNTY-MONTGOMERY  
SHA DISTRICT.....3  
DATE.....12/31/2001

SYSTEM	FUNCTIONAL CLASS	HWY TYPE	ACCESS CONTRL	MILEPOINT	MILEPOINT DESCRIPTION	MARKED LANES	SURFACE WIDTH/TYPE*	AADT
SECONDARY R	URB-MINOR ARTERIAL	DIVIDED	NONE	17.77	CO 81 MUDDY BRANCH RD	4	58I	21,950
		CTL		17.91		4	52I	
		DIVIDED		18.11	MD 928A NO NAME	3	50I	
NAME: KEY WEST AVE				18.19	CO7009 DARNESTOWN RD	4	48I	
				18.45				
	URB-OTHER PRIN ART			18.62	CO4226 GREAT SENECA HWY	6	72I	
				18.62	MD 119 GREAT SENECA HWY			
				19.16	CO5319 OMEGA DR			
				19.25				
				19.39		5	60I	
				19.51	CO 212 SHADY GROVE RD	6	72I	
NAME: W MONTGOMERY AVE				19.51		5	60I	45,950
				19.51				
				19.64	IN CORP LIMITS ROCKVILLE			
				19.95	MU1295 W GUDE DR	6	72I	
				20.18	SPEED LIMIT 45 MPH			
				20.42	CO7009 DARNESTOWN RD			
				20.62	STRUC #15004 WATTS BRANCH			
				20.66	MU 815 CROFTON HILL LA			
				20.66	MU2540 RESEARCH BLVD			
				20.79	MU1475 HURLEY AVE			
				20.91	RP 27008 RAMP 8 FR RAMP 5 TO MD 28	4	48I	
				20.91	SPEED LIMIT 30 MPH			
				20.92	RP 27006 RAMP 6 FR MD 28 TO IS 270			
				20.93	RP 27005 RAMP 5 FR IS 270 TO MD 28	4	54I	
				20.97	STRUC #15005 WATTS BRANCH			
				21.06	RP 27007 RAMP 7 FR MD 28 TO IS 270			
				21.15	IS 270 EISENHOWER MEMORIAL HWY			23,450
				21.15	STRUC #15048			
				21.15	EXIT #6			
				21.18	RP 27001 RAMP 1 FR IS 270 TO MD 28			
				21.20	RP 27003 RAMP 3 FR MD 28 TO IS 270			
				21.27	RP 27002 RAMP 2 FR MD 28 TO IS 270			
				21.29	MU2210 NELSON ST			
				21.29	RP 27009 RAMP 9 FR RAMP 4 TO MD 28			
				21.31	RP 27004 RAMP 4 FR IS 270 TO MD 28			
		UNDIVIDED		21.35		3	36I	
		CTL		21.45	MU1900 MANNAKEE ST	2	24I	
		DIVIDED		22.03		3	36I	
				22.05	MU1281 GREAT FALLS RD	4	48I	
NAME: W JEFFERSON ST				22.05				

\* A,B = UNIMPROVED; C = GRADED & DRAINED; D,E = SOIL, GRAVEL, STONE; F,G = LOW TYPE BITUMINOUS;  
H,I = HIGH TYPE BITUMINOUS; J = CONCRETE; K = BRICK; L = BLOCK

PAGE..... 3

STATE HIGHWAY ADMINISTRATION OF MARYLAND  
HIGHWAY INFORMATION SERVICES DIVISION  
DATA SUPPORT GROUP

STATE HIGHWAY LOCATION REFERENCE

ROUTE NUMBER.....MD 28 CONTINUED  
INVENTORY DIRECTION...EAST  
NAME: W JEFFERSON ST

COUNTY-MONTGOMERY  
SHA DISTRICT.....3  
DATE.....12/31/2001

SYSTEM	FUNCTIONAL CLASS	HWY TYPE	ACCESS CONTRL	MILEPOINT	MILEPOINT DESCRIPTION	MARKED LANES	SURFACE WIDTH/TYPE*	AADT
SECONDARY U	URB-OTHER PRIN ART	UNDIVIDED	NONE	22.09				
				22.30	MU3150 S WASHINGTON ST	4	44I	23,450
		DIVIDED		22.40	MU2012 MARYLAND AVE			
NAME: E JEFFERSON ST				22.40				
				22.52	MU2140 MONROE ST	4	48I	
NAME: VEIRS MILL RD				22.64	MU1481 JEFFERSON PLAZA	4	52I	
				22.64				
				22.71		4	50I	31,950
				22.72	MD 355 ROCKVILLE PIKE			
				22.83	MD 660 DODGE ST	4	52I	
				22.96	R/R #CSX 140 497 C			
				22.96	RP202805 RAMP 5 FR MU 2851 TO MD 28			
				22.96	STRUC #15006			
				23.05	RP202802 RAMP 2 FR MD 28 TO MU 2851			
				23.08	RP202805 RAMP 5 FR MU 2851 TO MD 28	6	66I	
NAME: FIRST ST		PART		23.15	MD 586 VEIRS MILL RD	4	52I	28,150
				23.15				
				23.15	MD 911 FIRST ST			
				23.20	SPEED LIMIT 40 MPH			
				23.50	MU 242 BALTIMORE RD			32,250
NAME: NORBECK RD				23.55	SPEED LIMIT 50 MPH			
				23.68	MU1113 FIRST ST SPUR			
				23.70	STRUC #15147 ROCK CREEK	4	48I	
				24.09	MU1295 E GUDE DR			
R				24.68	OUT CORP LMTS ROCKVILLE			
				24.77	STRUC #15092 ROCK CREEK			
				24.96	SPEED LIMIT 45 MPH			
				25.04	CO4560 BALTIMORE RD			
				25.21	CO3377 BAUER DR			
				25.43	MD 655G NO NAME			
				25.49	MD 655F NO NAME			
				25.54	MD 655H NO NAME			
				25.79	MD 655E NO NAME			
				25.81	CO2722 BEL PRE RD			
				25.84	MD 655C OLD MD 28			
				26.14	MD 655B OLD MD 28			
				26.54	MD 655 OLD MD 28			
				27.09	MD 115 MUNCASTER MILL RD			
				27.19	MD 655A NO NAME			
	URB-MINOR ARTERIAL		NONE	27.31	MD 97 GEORGIA AVE			16,550
		UNDIVIDED		27.44		2	24I	
				27.46	MD 928 NO NAME			

\* A,B = UNIMPROVED; C = GRADED & DRAINED; D,E = SOIL, GRAVEL, STONE; F,G = LOW TYPE BITUMINOUS;  
H,I = HIGH TYPE BITUMINOUS; J = CONCRETE; K = BRICK; L = BLOCK

STATE HIGHWAY ADMINISTRATION OF MARYLAND  
HIGHWAY INFORMATION SERVICES DIVISION  
DATA SUPPORT GROUP

STATE HIGHWAY LOCATION REFERENCE

ROUTE NUMBER.....MD 28 CONTINUED  
INVENTORY DIRECTION...EAST  
NAME: NORBECK RD

COUNTY-MONTGOMERY  
SHA DISTRICT.....3  
DATE.....12/31/2001

SYSTEM	FUNCTIONAL CLASS	HWY TYPE	ACCESS CONTRL	MILEPOINT	MILEPOINT DESCRIPTION	MARKED LANES	SURFACE WIDTH/TYPE*	AADT
SECONDARY R	URB-MINOR ARTERIAL	UNDIVIDED	NONE	27.55 MD 928	NO NAME	2	24I	16,550
				27.60	SPEED LIMIT 40 MPH			
				27.61		2	22I	
				29.23	STRUC #15065 BATCHELLORS RUN			
				29.88 MD 182	LAYHILL RD			
				29.88 CO9024	NORBECK RD EXT (PROPOSED/AHEAD)			

\*\*\*\*\*

ROUTE NUMBER.....US 29  
INVENTORY DIRECTION...NORTH  
NAME: GEORGIA AVE

SECONDARY R	URB-OTHER PRIN ART	UNDIVIDED	NONE	0.00	WASH DC LINE	6	67I	25,500
				0.00	NW EASTERN AVE			
		DIVIDED		0.00 CO7067	BLAIR RD			
				0.18 MD 410	EAST WEST HWY/BURLINGTON AVE	6	72I	33,950
				0.33	STRUC #15078			
				0.33	R/R #CSX 140 480 Y			
				0.39 CO4592	SLIGO AVE			
				0.61				51,600
				0.67 CO 621	E WAYNE AVE			
				0.67 CO 668	WAYNE AVE			
PRIMARY		UNDIVIDED		0.82 MD 384	COLESVILLE RD	7	72I	35,975
NAME: COLESVILLE RD				0.82				
				0.82 MD 97	GEORGIA AVE			
				0.88				
				0.93 CO 629	FENTON ST	6	62I	
				0.97	SPEED LIMIT 30 MPH			
				1.04 CO 598	SPRING ST			
				1.05	SPEED LIMIT 35 MPH			
				1.51 CO7074	DALE DR			53,175
				1.66		6	72I	
		DIVIDED	PART	1.71	STRUC #15010 SLIGO CREEK			
				1.74 GV 7	SLIGO CREEK PKWY	6	68I	
				1.75	SPEED LIMIT 40 MPH			
				1.85 CO7075	FRANKLIN AVE			
				2.26 RP 49506	RAMP 6 FR IS 495 TO US 29			
				2.26 RP 49504	RAMP 4 FR US 29 TO IS 495			
				2.34 RP 49503	RAMP 3 FR IS 495 TO US 29			
				2.38 IS 495	CAPITAL BELTWAY			57,275
				2.38	STRUC #15135			

\* A,B = UNIMPROVED; C = GRADED & DRAINED; D,E = SOIL, GRAVEL, STONE; F,G = LOW TYPE BITUMINOUS;  
H,I = HIGH TYPE BITUMINOUS; J = CONCRETE; K = BRICK; L = BLOCK

STATE HIGHWAY ADMINISTRATION OF MARYLAND  
HIGHWAY INFORMATION SERVICES DIVISION  
DATA SUPPORT GROUP

STATE HIGHWAY LOCATION REFERENCE

ROUTE NUMBER.....US 29 CONTINUED  
INVENTORY DIRECTION...NORTH  
NAME: COLESVILLE RD

COUNTY-MONTGOMERY  
SHA DISTRICT.....3  
DATE.....12/31/2001

SYSTEM	FUNCTIONAL CLASS	HWY TYPE	ACCESS CONTRL	MILEPOINT	MILEPOINT DESCRIPTION	MARKED LANES	SURFACE WIDTH/TYPE*	AADT
PRIMARY	R	URB-OTHER PRIN ART	DIVIDED	PART	2.38	EXIT #30		
					2.41		6 68I	57,275
					2.42	RP 49507 RAMP 7 FR IS 495 TO US 29	7 78I	
					2.44	RP 49501 RAMP 1 FR US 29 TO IS 495		
					2.47	RP 49508 RAMP 8 FR US 29 TO IS 495		
			NONE		2.70			
					2.72	MD 193 UNIVERSITY BLVD	8 88I	
					2.74			
					2.85		6 68I	63,575
					3.54	STRUC #15009 NORTHWEST BRANCH		
					3.88	CO 109 LOCKWOOD DR		
					4.02	MILE MARKER 4.0		60,175
			PART		4.13	SPEED LIMIT 45 MPH		
					4.62	RP102908 RAMP 8 FR MD 650 TO US 29	4 63I	
					4.62	RP102906 RAMP 6 FR US 29 TO MD 650		
					4.70	RP102905 RAMP 5 FR MD 650 TO US 29		
					4.72	RP102907 RAMP 7 FR US 29 TO MD 650		
		URB-FRWY/EXPWY			4.76	MD 650 NEW HAMPSHIRE AVE		58,175
					4.76	STRUC #15067		
					4.83	RP102903 RAMP 3 FR US 29 TO MD 650		
					4.91	RP102904 RAMP 4 FR MD 650 TO US 29		
					4.93	RP102902 RAMP 2 FR US 29 TO MD 650	6 72I	
					5.11			60,075
					5.63	STRUC #15076 PAINT BRANCH		
					6.85	CO 99 E RANDOLPH RD		55,575
					6.85	CO4359 CHERRY HILL RD		
					6.95	SPEED LIMIT 55 MPH		
					7.25	CO 101 MUSGROVE RD		
					7.47	ATR STATION #0048 (CHART)		
					7.68	CO 98 FAIRLAND RD		51,375
					8.46	CO 95 BRIGGS CHANEY RD		
					9.51	CO 93 GREENCASTLE RD		
		URB-OTHER PRIN ART		NONE	10.68	MD 198 SANDY SPRING RD/OLD COLUMBIA PIKE		40,050
					10.83		5 60I	
					11.02		4 48I	
					12.38	STRUC #15034 PATUXENT RIVER		
					12.38	HOWARD CO/L		

\* A,B = UNIMPROVED; C = GRADED & DRAINED; D,E = SOIL, GRAVEL, STONE; F,G = LOW TYPE BITUMINOUS;  
H,I = HIGH TYPE BITUMINOUS; J = CONCRETE; K = BRICK; L = BLOCK

STATE HIGHWAY ADMINISTRATION OF MARYLAND  
HIGHWAY INFORMATION SERVICES DIVISION  
DATA SUPPORT GROUP

STATE HIGHWAY LOCATION REFERENCE

ROUTE NUMBER.....MD 80  
INVENTORY DIRECTION....EAST  
NAME: KEMPTOWN RD

COUNTY-MONTGOMERY  
SHA DISTRICT.....3  
DATE.....12/31/2001

SYSTEM	FUNCTIONAL CLASS	HWY TYPE	ACCESS	MILEPOINT	MILEPOINT DESCRIPTION	MARKED LANES	SURFACE WIDTH/TYPE*	ADT
SECONDARY R	RUR-MAJOR COLLECTOR	UNDIVIDED	NONE	0.00	FREDERICK CO/L	2	23I	8,175
				0.03	SPEED LIMIT 40 MPH			
				0.26		2	25I	
				0.58		2	22I	
				0.89	CO 1 MOXLEY RD			5,475
				1.40		2	30I	
				1.42	MD 27 RIDGE RD			

\*\*\*\*\*

ROUTE NUMBER.....MD 97  
INVENTORY DIRECTION....NORTH  
NAME: GEORGIA AVE

SECONDARY R	URB-OTHER PRIN ART	DIVIDED	NONE	0.00	MD 384	6	71J	48,075
				0.00	US 29			
				0.13	CO 600	6	70J	
				0.31	CO 598	6	68J	
				0.92	MD 390	6	102I	
		CTL		0.96		6	68I	
				1.01	MD 390 (SB/L)			
				1.07		6	66I	
				1.10	CO7073			
				1.10	CO 613			
				1.35	RP 49504			
		DIVIDED		1.38	RP 49506	7	71I	
				1.40	RP 49503			
				1.42	RP 49505			
				1.44	IS 495			90,775
				1.44	STRUC #15130			
				1.44	EXIT #31			
				1.46	RP 49501			
				1.47	RP 49507			
				1.51	RP 49502			
				1.56	RP 49508			
				1.61	MD 192	6	73I	64,375
				1.61	CO 697			
				1.69	SPEED LIMIT 35 MPH			
				1.81		6	68I	
				2.30	CO 793			
				2.65	CO 293			56,875
				3.07	MD 586			45,375

\* A,B = UNIMPROVED; C = GRADED & DRAINED; D,E = SOIL, GRAVEL, STONE; F,G = LOW TYPE BITUMINOUS;  
H,I = HIGH TYPE BITUMINOUS; J = CONCRETE; K = BRICK; L = BLOCK

STATE HIGHWAY ADMINISTRATION OF MARYLAND  
HIGHWAY INFORMATION SERVICES DIVISION  
DATA SUPPORT GROUP

PAGE..... 8

STATE HIGHWAY LOCATION REFERENCE

ROUTE NUMBER.....MD 97 CONTINUED  
INVENTORY DIRECTION...NORTH  
NAME: GEORGIA AVE

COUNTY-MONTGOMERY  
SHA DISTRICT.....3  
DATE.....12/31/2001

SYSTEM	FUNCTIONAL CLASS	HWY TYPE	ACCESS CONTRL	MILEPOINT	MILEPOINT DESCRIPTION	MARKED LANES	SURFACE WIDTH/TYPE*	AADT
SECONDARY R	URB-OTHER PRIN ART	DIVIDED	NONE	3.47 MD 193	UNIVERSITY BLVD W	6	68I	42,575
				3.86 CO 124	ARCOLA AVE			49,275
				4.03 CO 284	PARKER AVE			
				4.64 CO1659	RANDOLPH RD			43,575
				4.81 MD 182	LAYHILL RD			44,275
				5.09 CO1114	GLENALLAN AVE	6	72I	
				5.45 CO1564	WELLER RD			
				5.64	SPEED LIMIT 45 MPH	6	68I	
				5.81		6	72I	
				6.42 CO 128	HEWITT AVE			
				6.46	STRUC #15005 TURKEY BRANCH			
				6.75 CO 142	ASPEN HILL RD			
				7.00 MD 185	CONNECTICUT AVE			46,075
				7.00 CO4092	CONNECTICUT AVE			
				7.01	SPEED LIMIT 50 MPH			
				7.28 CO2087	HEATHFIELD RD			
			PART	7.67 CO2722	BEL PRE RD			
				8.69		5	58I	
				8.82 MD 28	NORBECK RD	5	62I	32,775
				9.99 CO 137	EMORY LA			
			NONE	10.21		4	52I	
				10.76 CO 132	OLD BALTIMORE RD			
				10.92	SPEED LIMIT 40 MPH			
				11.16 CO5152	HINES RD			
				11.16 CO 146	PRINCE PHILIP DR			
				11.31	SPEED LIMIT 30 MPH			
				11.55		4	48I	
				11.70 CO4012	MORNINGWOOD DR			
				11.70 CO4297	SPARTAN RD			
				11.89 MD 108	SANDY SPRING RD			9,575
			UNDIVIDED	12.08		3	40I	
				12.16		2	24I	
				12.25		2	22I	
				12.34 CO 146	PRINCE PHILIP DR			
				12.34 CO4272	QUEEN ELIZABETH DR			
				12.40	SPEED LIMIT 40 MPH	2	24I	
				13.29 CO3937	GOLD MINE RD			
				13.54	IN CORP LMTS BROOKEVILLE			
				13.54				
				13.54	SPEED LIMIT 30 MPH			
				13.80		2	22I	
				13.92 MU 40	MARKET ST	2	26I	
				13.92				

U  
NAME: HIGH ST

NAME: MARKET ST

\* A,B = UNIMPROVED; C = GRADED & DRAINED; D,E = SOIL, GRAVEL, STONE; F,G = LOW TYPE BITUMINOUS;  
H,I = HIGH TYPE BITUMINOUS; J = CONCRETE; K = BRICK; L = BLOCK

STATE HIGHWAY ADMINISTRATION OF MARYLAND  
HIGHWAY INFORMATION SERVICES DIVISION  
DATA SUPPORT GROUP

STATE HIGHWAY LOCATION REFERENCE

ROUTE NUMBER.....MD 97 CONTINUED  
INVENTORY DIRECTION...NORTH  
NAME: MARKET ST

COUNTY-MONTGOMERY  
SHA DISTRICT.....3  
DATE.....12/31/2001

SYSTEM	FUNCTIONAL CLASS	HWY TYPE	ACCESS CONTRL	MILEPOINT	MILEPOINT	DESCRIPTION	MARKED LANES	SURFACE WIDTH/TYPE*	ADT
SECONDARY U	RUR-MINOR ARTERIAL	UNDIVIDED	NONE	14.08	CO 63	BROOKEVILLE RD	2	22I	9,575
R				14.13		STRUC #15012 REDDY BRANCH			
NAME: GEORGIA AVE				14.13					
				14.13		OUT CORP LMTS BROOKEVILLE			
				14.15		SPEED LIMIT 40 MPH			
				16.14		STRUC #15011 HAWLINGS RIVER			
				16.77		SPEED LIMIT 30 MPH			
				17.02	MD 650	NEW HAMPSHIRE AVE/DAMASCUS RD			15,350
				17.25		SPEED LIMIT 40 MPH			
				17.72		SPEED LIMIT 40 MPH			
				18.00			2	24I	
				18.22		STRUC #13038 PATUXENT RIVER			
				18.22		HOWARD CO/L			

\*\*\*\*\*

ROUTE NUMBER.....MD 97A  
INVENTORY DIRECTION...NORTH  
NAME: NO NAME

SECONDARY R	URB-LOCAL	UNDIVIDED	NONE	0.00		ROAD END	2	24I	
				0.21		SPUR TO & FR MD 97			
				0.28		ROAD END			

\*\*\*\*\*

ROUTE NUMBER.....MD 107  
INVENTORY DIRECTION...EAST  
NAME: FISHER AVE

SECONDARY U	RUR-MAJOR COLLECTOR	UNDIVIDED	NONE	0.00	CO4147	FISHER AVE (BACK)	2	40I	5,825
				0.00	MD 109	ELGIN RD			
				0.02			2	22I	
				0.11			2	20I	
				0.20		SPEED LIMIT 30 MPH			
				0.36			3	36I	
				0.52			2	20I	
				0.86			2	24I	
				1.21		SPEED LIMIT 40 MPH			
R				1.65		OUT CORP LMTS POOLESVILLE			
NAME: WHITES FERRY RD				2.45	CO1015	PARTNERSHIP RD			
				3.39		STRUC #15014 DRY SENECA CREEK			

\* A,B = UNIMPROVED; C = GRADED & DRAINED; D,E = SOIL, GRAVEL, STONE; F,G = LOW TYPE BITUMINOUS;  
H,I = HIGH TYPE BITUMINOUS; J = CONCRETE; K = BRICK; L = BLOCK

STATE HIGHWAY ADMINISTRATION OF MARYLAND  
HIGHWAY INFORMATION SERVICES DIVISION  
DATA SUPPORT GROUP

STATE HIGHWAY LOCATION REFERENCE

ROUTE NUMBER.....MD 107 CONTINUED  
INVENTORY DIRECTION...EAST  
NAME: WHITES FERRY RD

COUNTY-MONTGOMERY  
SHA DISTRICT.....3  
DATE.....12/31/2001

SYSTEM	FUNCTIONAL CLASS	HWY TYPE	ACCESS CONTRL	MILEPOINT	MILEPOINT DESCRIPTION	MARKED LANES	SURFACE WIDTH/TYPE*	ADT
SECONDARY R	RUR-MAJOR COLLECTOR	UNDIVIDED	NONE	4.46	SPEED LIMIT 30 MPH	2	24I	5,825
				4.79 MD 28	DARNESTOWN RD			

\*\*\*\*\*

ROUTE NUMBER.....MD 108  
INVENTORY DIRECTION...EAST  
NAME: MAIN ST

SECONDARY R	URB-OTHER PRIN ART	UNDIVIDED	NONE	0.00 MD 27	RIDGE RD	2	50I	5,550
				0.12		3	50I	
				0.15 MD 124	WOODFIELD RD	3	36I	
				0.26		2	22I	
				0.31	SPEED LIMIT 30 MPH			
NAME: DAMASCUS RD				0.45 CO 753	HOWARD CHAPEL DR	2	24I	5,250
				0.45				
	RUR-MINOR ARTERIAL			1.05	SPEED LIMIT 50 MPH			
				2.27				
				3.32 CO 46	ANNAPOLIS ROCK RD			
				4.32	SPEED LIMIT 30 MPH			
NAME: LAYTONSVILLE RD				4.44 MD 650	DAMASCUS RD			9,075
				4.44				
				4.46		2	22I	
				4.71	SPEED LIMIT 50 MPH			
				6.22	SPEED LIMIT 40 MPH			
U				6.90	IN CORP LMTS LAYTONSVILLE			
				6.96	SPEED LIMIT 30 MPH			
				7.36		2	24I	
				7.40 CO 54	SUNDOWN RD			11,850
				7.40 CO 27	BRINK RD			
				7.75		2	22I	
				7.87		3	35I	
R				8.02	OUT CORP LMTS LAYTONSVILLE	2	27I	
				8.11	SPEED LIMIT 40 MPH			
				8.18		2	24I	
				8.29		2	26I	
				8.95	SPEED LIMIT 50 MPH	2	22I	
				10.05 CO 62	MUNCASTER RD			
	URB-OTHER PRIN ART			10.17 CO 63	BROOKEVILLE RD	2	24I	
				10.86 CO 64	ZION RD	2	26I	35,950
				10.97	SPEED LIMIT 40 MPH			
		DIVIDED		12.02		4	48I	

\* A,B = UNIMPROVED; C = GRADED & DRAINED; D,E = SOIL, GRAVEL, STONE; F,G = LOW TYPE BITUMINOUS;  
H,I = HIGH TYPE BITUMINOUS; J = CONCRETE; K = BRICK; L = BLOCK



STATE HIGHWAY ADMINISTRATION OF MARYLAND  
HIGHWAY INFORMATION SERVICES DIVISION  
DATA SUPPORT GROUP

STATE HIGHWAY LOCATION REFERENCE

ROUTE NUMBER.....MD 108 CONTINUED  
INVENTORY DIRECTION...EAST  
NAME: LAYTONSVILLE RD

COUNTY-MONTGOMERY  
SHA DISTRICT.....3  
DATE.....12/31/2001

SYSTEM	FUNCTIONAL CLASS	HWY TYPE	ACCESS CONTRL	MILEPOINT	MILEPOINT DESCRIPTION	MARKED LANES	SURFACE WIDTH/TYPE*	AADT
SECONDARY R	URB-OTHER PRIN ART	DIVIDED	NONE	12.11	CO4089 OLNEY MILL RD	4	48I	35,950
				12.49	CO 135 BOWIE MILL RD			
				12.64	CO4272 QUEEN ELIZABETH DR			
				13.06	SPEED LIMIT 30 MPH			
				13.36	MD 97 GEORGIA AVE			23,950
NAME: SANDY SPRING RD				13.36				
				13.67	CO4297 SPARTAN RD			
				13.91	CO 146 PRINCE PHILIP DR			
				14.37	CO 132 OLD BALTIMORE RD			
				14.60	STRUC #15164 JAMES CREEK			
	RUR-MINOR ARTERIAL			14.79	MD 182 DR BIRD RD	3	36I	20,850
		UNDIVIDED		14.90		2	24I	
		CTL		16.13		2	28I	
		UNDIVIDED		16.40		2	24I	
NAME: ASHTON RD				16.57	MD 650 NEW HAMPSHIRE AVE	2	36I	13,950
				16.57				
				16.61		2	22I	
				16.82	SPEED LIMIT 40 MPH			
				17.20	SPEED LIMIT 50 MPH			
				18.01		2	24I	
				18.94		2	20I	
				18.99	STRUC #15008 PATUXENT RIVER			
				18.99	HOWARD CO/L			

\*\*\*\*\*

ROUTE NUMBER.....MD 109  
INVENTORY DIRECTION...NORTH  
NAME: ELGIN RD

SECONDARY U	RUR-MAJOR COLLECTOR	UNDIVIDED	NONE	0.00	MD 107 FISHER AVE	2	24I	2,975
				0.00	CO4147 FISHER AVE			
				0.04	SPEED LIMIT 25 MPH			
				0.18		2	22I	
				0.27	SPEED LIMIT 30 MPH			
R				0.39	OUT CORP LMTS POOLESVILLE	2	21I	
				0.40		2	22I	
				0.43	SPEED LIMIT 40 MPH			
NAME: BEALLSVILLE RD				0.43				
				0.60	CO 256 JERUSALEM RD			2,675
				1.66		2	24I	
				2.24	SPEED LIMIT 30 MPH			

\* A,B = UNIMPROVED; C = GRADED & DRAINED; D,E = SOIL, GRAVEL, STONE; F,G = LOW TYPE BITUMINOUS;  
H,I = HIGH TYPE BITUMINOUS; J = CONCRETE; K = BRICK; L = BLOCK

STATE HIGHWAY ADMINISTRATION OF MARYLAND  
HIGHWAY INFORMATION SERVICES DIVISION  
DATA SUPPORT GROUP

PAGE..... 12

STATE HIGHWAY LOCATION REFERENCE

ROUTE NUMBER.....MD 109 CONTINUED  
INVENTORY DIRECTION...NORTH  
NAME: BEALLSVILLE RD

COUNTY-MONTGOMERY  
SHA DISTRICT.....3  
DATE.....12/31/2001

SYSTEM	FUNCTIONAL CLASS	HWY TYPE	ACCESS CONTRL	MILEPOINT	MILEPOINT DESCRIPTION	MARKED LANES	SURFACE WIDTH/TYPE*	AADT
SECONDARY R	RUR-MAJOR COLLECTOR	UNDIVIDED	NONE	2.41 MD 28	DARNESTOWN RD	2	22I	1,475
				2.59	SPEED LIMIT 40 MPH			
				5.05	SPEED LIMIT 30 MPH			
				5.20	R/R #CSX 140 520 W			
				5.72	IN CORP LMTS BARNESVILLE			
				6.03 CO 237	BARNESVILLE RD			1,575
				6.03				
				6.14 CO 237	BARNESVILLE RD			
				6.14				
				6.41	SPEED LIMIT 40 MPH			
				6.57	OUT CORP LMTS BARNESVILLE			
				6.71	STRUC #15070 LITTLE MONOCACY RIVER			
				8.23	SPEED LIMIT 30 MPH			
				8.45 CO 200	COMUS RD			
				8.58	SPEED LIMIT 40 MPH			
				9.66 CO 7	THURSTON RD			2,075
				11.18		2	24I	
				11.26 RP 27006	RAMP 6 FR MD 109 TO IS 270			
				11.27 RP 27007	RAMP 7 FR MD 109 TO RAMP 6			
				11.28 RP 27008	RAMP 8 FR RAMP 5 TO MD 109			
				11.31 RP 27005	RAMP 5 FR IS 270 TO MD 109			
				11.35 IS 270	EISENHOWER MEMORIAL HWY			
				11.35	STRUC #15036			
				11.35	EXIT #22			
				11.40	STRUC #15099 LITTLE BENNETT CREEK			
				11.41 RP 27001	RAMP 1 FR IS 270 TO MD 109			
				11.43 RP 27004	RAMP 4 FR RAMP 1 TO MD 109			
				11.44 RP 27003	RAMP 3 FR MD 109 TO RAMP 2			
				11.45 RP 27002	RAMP 2 FR MD 109 TO IS 270			
				11.87 MD 355	FREDERICK RD			

\*\*\*\*\*

ROUTE NUMBER.....MD 112  
INVENTORY DIRECTION...EAST  
NAME: SENECA RD

SECONDARY R	RUR-MAJOR COLLECTOR	UNDIVIDED	NONE	0.00 CO2603	RIVER RD (BACK)	2	22I	1,500
				0.00 MD 190	RIVER RD			
				0.06	SPEED LIMIT 45 MPH			
				0.55		2	24I	
				0.62		2	22I	

\* A,B = UNIMPROVED; C = GRADED & DRAINED; D,E = SOIL, GRAVEL, STONE; F,G = LOW TYPE BITUMINOUS;  
H,I = HIGH TYPE BITUMINOUS; J = CONCRETE; K = BRICK; L = BLOCK

PAGE..... 12

STATE HIGHWAY ADMINISTRATION OF MARYLAND  
HIGHWAY INFORMATION SERVICES DIVISION  
DATA SUPPORT GROUP

STATE HIGHWAY LOCATION REFERENCE

ROUTE NUMBER.....MD 112 CONTINUED  
INVENTORY DIRECTION...EAST  
NAME: SENECA RD

COUNTY-MONTGOMERY  
SHA DISTRICT.....3  
DATE.....12/31/2001

SYSTEM	FUNCTIONAL CLASS	HWY TYPE	ACCESS CONTRL	MILEPOINT	MILEPOINT DESCRIPTION	MARKED LANES	SURFACE WIDTH/TYPE*	AADT
SECONDARY R	RUR-MAJOR COLLECTOR	UNDIVIDED	NONE	0.95		2	24I	1,500
				1.12		2	22I	
				2.51	SPEED LIMIT 30 MPH			
				2.76		4	48I	
				2.81	MD 28 DARNESTOWN RD			

\*\*\*\*\*

ROUTE NUMBER.....MD 115  
INVENTORY DIRECTION...EAST  
NAME: MUNCASTER MILL RD

SECONDARY R	URB-MINOR ARTERIAL	DIVIDED	NONE	0.00	CO4140	4	48I	16,750
				0.00	MD 124			
		UNDIVIDED		0.11		3	36I	
				0.15		2	24I	
				0.21		2	22I	
				0.46	SPEED LIMIT 35 MPH			
				0.82		2	28I	
		DIVIDED		0.90		4	48I	
				1.02	CO 212			
				1.02	CO3283			
		UNDIVIDED		1.13		3	36I	
				1.31	CO 62			
				1.31	CO1936			
				1.41		2	24I	
				1.53	SPEED LIMIT 40 MPH			
				1.81		2	22I	
				2.07		2	27I	
				2.18		2	24I	
				2.29		2	22I	
				2.31	STRUC #15015 ROCK CREEK			
				2.33		2	24I	
				2.73	CO 135			
				2.84	CO 138			
				3.68	CO 139			
				3.96		2	22I	
				4.51	STRUC #15016 NORTH BRANCH	2	24I	
				4.66	CO 137			15,450
				5.55		2	26I	
		DIVIDED		5.73		2	24I	
	URB-LOCAL	UNDIVIDED		5.80	MD 28	2	43I	

\* A,B = UNIMPROVED; C = GRADED & DRAINED; D,E = SOIL, GRAVEL, STONE; F,G = LOW TYPE BITUMINOUS;  
H,I = HIGH TYPE BITUMINOUS; J = CONCRETE; K = BRICK; L = BLOCK

STATE HIGHWAY ADMINISTRATION OF MARYLAND  
HIGHWAY INFORMATION SERVICES DIVISION  
DATA SUPPORT GROUP

STATE HIGHWAY LOCATION REFERENCE

ROUTE NUMBER.....MD 115 CONTINUED  
INVENTORY DIRECTION...EAST  
NAME: MUNCASTER MILL RD

COUNTY-MONTGOMERY  
SHA DISTRICT.....3  
DATE.....12/31/2001

SYSTEM	FUNCTIONAL CLASS	HWY TYPE	ACCESS CONTRL	MILEPOINT	MILEPOINT DESCRIPTION	MARKED LANES	SURFACE WIDTH/TYPE*	AADT
SECONDARY R	URB-LOCAL	UNDIVIDED	NONE	5.83 MD 655	OLD MD 28	2	43I	15,450

\*\*\*\*\*

ROUTE NUMBER.....MD 117  
INVENTORY DIRECTION...EAST  
NAME: BUCKLODGE RD

SECONDARY R	RUR-LOCAL	UNDIVIDED	NONE	0.00 MD 28	DARNESTOWN RD	2	20I	4,875
				0.05	SPEED LIMIT 40 MPH			
				3.12	STRUC #15018 BUCKLODGE BRANCH	2	24I	
				3.20		2	20I	
	RUR-MAJOR COLLECTOR			3.59	R/R #CSX 140 517 L			
NAME: BARNESVILLE RD				4.13 CO 237	BARNESVILLE RD			
				4.13				
				4.55		2	22I	
				4.94	SPEED LIMIT 30 MPH			
				5.17		2	24I	
NAME: CLARKESBURG RD				5.23 MD 121	CLARKESBURG RD			5,475
				5.23				
				5.25		2	28I	
				5.26	R/R #CSX 140 516 E			
NAME: CLOPPER RD				5.28 CO 222	CLOPPER RD	2	24I	
				5.28				
				5.40	SPEED LIMIT 40 MPH			
				6.26	STRUC #15095 LITTLE SENECA CREEK			
				7.23		2	36I	
				7.33	SPEED LIMIT 30 MPH			
		DIVIDED		7.34		3	54I	
				7.46		4	54I	
	URB-MINOR ARTERIAL			7.57 MD 118	GERMANTOWN RD			17,475
				7.66		3	60I	
				7.79		4	48I	
				7.81		3	36I	
				7.89		2	27I	
		UNDIVIDED		8.06 MD 119	GREAT SENECA HWY	2	24I	
				8.16		2	36I	
				8.24		2	20I	
		DIVIDED		8.47		3	40I	
				8.55 CO4763	MATENY RD	3	36I	
				8.65	SPEED LIMIT 45 MPH			
		UNDIVIDED		8.70		2	24I	

\* A,B = UNIMPROVED; C = GRADED & DRAINED; D,E = SOIL, GRAVEL, STONE; F,G = LOW TYPE BITUMINOUS;  
H,I = HIGH TYPE BITUMINOUS; J = CONCRETE; K = BRICK; L = BLOCK

STATE HIGHWAY ADMINISTRATION OF MARYLAND  
HIGHWAY INFORMATION SERVICES DIVISION  
DATA SUPPORT GROUP

PAGE..... 15

STATE HIGHWAY LOCATION REFERENCE

ROUTE NUMBER.....MD 117 CONTINUED  
INVENTORY DIRECTION....EAST  
NAME: CLOPPER RD

COUNTY-MONTGOMERY  
SHA DISTRICT.....3  
DATE.....12/31/2001

SYSTEM	FUNCTIONAL CLASS	HWY TYPE	ACCESS CONTRL	MILEPOINT	MILEPOINT DESCRIPTION	MARKED LANES	SURFACE WIDTH/TYPE*	AADT
SECONDARY R	URB-MINOR ARTERIAL	UNDIVIDED	NONE	8.78	STRUC #15094 GUNNERS BRANCH	2	22I	17,475
				9.22	CO5502 WARING STATION RD			
				9.39	STRUC #15093 GREAT SENECA CREEK			
				9.95	SPEED LIMIT 35 MPH			
		DIVIDED		10.04		2	24I	
				10.10		3	36I	
U				10.23	CO 223 LONGDRAFT RD	4	48I	
				10.23	IN CORP LMTS GAITHERSBURG			
				10.50	MU 296 PHEASANT RUN DR			
				10.50	MU 519 W WATKINS MILL RD			
		UNDIVIDED		10.83				
				10.95		4	50I	
		DIVIDED		11.08				
				11.26	MD 124 QUINCE ORCHARD RD	4	52I	49,675
NAME: W DIAMOND AVE				11.26				
		UNDIVIDED		11.45		4	48I	
				11.56	RP 27006 RAMP 6 FR MD 117 TO IS 270	3	36I	
				11.65	RP 27007 RAMP 7 FR MD 117 TO RAMP 6			
				11.75	IS 270 EISENHOWER MEMORIAL HWY			
				11.75	STRUC #15045			
				11.75	EXIT #10			
				11.75	STRUC #15165			
				11.81	RP 27001 RAMP 1 FR IS 270 TO MD 117	2	24I	
				11.91	MU 294 PERRY PKWY			
				12.07		4	60I	
		DIVIDED		12.10		4	48I	
				12.17	MU 40 CHESTNUT ST			
				12.17	CO 81 MUDDY BRANCH RD			
				12.22		3	36I	
		UNDIVIDED		12.34		2	54I	
				12.40	MD 117A NO NAME			
				12.43		2	38I	
				12.52	MD 355 S FREDERICK RD			
				12.52	STRUC #15056			
				12.52	MD 117UL PROPOSED			
		DIVIDED		12.65		2	44I	
				12.67	MD 355 S FREDERICK RD			

\* A,B = UNIMPROVED; C = GRADED & DRAINED; D,E = SOIL, GRAVEL, STONE; F,G = LOW TYPE BITUMINOUS;  
H,I = HIGH TYPE BITUMINOUS; J = CONCRETE; K = BRICK; L = BLOCK

STATE HIGHWAY ADMINISTRATION OF MARYLAND  
HIGHWAY INFORMATION SERVICES DIVISION  
DATA SUPPORT GROUP

STATE HIGHWAY LOCATION REFERENCE

ROUTE NUMBER.....MD 117A  
INVENTORY DIRECTION...EAST  
NAME: NO NAME

COUNTY-MONTGOMERY  
SHA DISTRICT.....3  
DATE.....12/31/2001

SYSTEM	FUNCTIONAL CLASS	HWY TYPE	ACCESS CONTRL	MILEPOINT	MILEPOINT DESCRIPTION	MARKED LANES	SURFACE WIDTH/TYPE*	AADT
SECONDARY U	URB-LOCAL	DIVIDED	NONE	0.00 MD 355	S FREDERICK AVE	2	52I	
		UNDIVIDED		0.02		2	36I	
				0.05	SPEED LIMIT 25 MPH			
				0.09		2	24I	
				0.19		2	36I	
				0.27 MD 117	W DIAMOND AVE			

\*\*\*\*\*

ROUTE NUMBER.....MD 117UL  
INVENTORY DIRECTION...NORTH  
NAME: PROPOSED

0.00	MD 117	W DIAMOND AVE (BACK)
0.00	MD 355	FREDERICK RD
0.00	MD 355	STRUC # 15056
0.23	MU 30	CEDAR AVE

\*\*\*\*\*

ROUTE NUMBER.....MD 118  
INVENTORY DIRECTION...NORTH  
NAME: GERMANTOWN RD

SECONDARY R	RUR-MAJOR COLLECTOR	DIVIDED	NONE	0.00 MD 28	DARNESTOWN RD	2	33I	4,325
		UNDIVIDED		0.03		2	24I	
				0.18	SPEED LIMIT 30 MPH			
				0.71	SPEED LIMIT 40 MPH			
				1.30	STRUC #15020 GREAT SENECA CREEK			
				2.35 CO 263	BLACKROCK RD			5,400
		DIVIDED		2.71				
		UNDIVIDED		2.87				
		DIVIDED		3.77		3	36I	
				3.89		5	56I	
	URB-MINOR ARTERIAL			4.00 MD 117	CLOPPER RD	5	60I	12,025
				4.29	SPEED LIMIT 50 MPH			
				4.30		6	72I	
				4.34 CO9013	FATHER HURLEY BLVD EXT			
				4.68 OP5984	DAWSON FARM RD			
				4.68 CO7031	DAWSON FARM RD			
				4.98	R/R #CSX 140 515 X			
				4.98	STRUC #15019			

\* A,B = UNIMPROVED; C = GRADED & DRAINED; D,E = SOIL, GRAVEL, STONE; F,G = LOW TYPE BITUMINOUS;  
H,I = HIGH TYPE BITUMINOUS; J = CONCRETE; K = BRICK; L = BLOCK

STATE HIGHWAY ADMINISTRATION OF MARYLAND  
HIGHWAY INFORMATION SERVICES DIVISION  
DATA SUPPORT GROUP

STATE HIGHWAY LOCATION REFERENCE

ROUTE NUMBER.....MD 118 CONTINUED  
INVENTORY DIRECTION...NORTH  
NAME: GERMANTOWN RD

COUNTY-MONTGOMERY  
SHA DISTRICT.....3  
DATE.....12/31/2001

SYSTEM	FUNCTIONAL CLASS	HWY TYPE	ACCESS CONTRL	MILEPOINT	MILEPOINT DESCRIPTION	MARKED LANES	SURFACE WIDTH/TYPE*	ADT
SECONDARY R	URB-MINOR ARTERIAL	DIVIDED	NONE	5.22	CO5500 WISTERIA DR	5	60I	12,025
				5.42	CO 141 MIDDLEBROOK RD			41,400
				5.48	SPEED LIMIT 50 MPH			
				5.50		6	72I	
				5.73	CO5430 CRYSTAL ROCK DR	5	60I	
				5.87		4	60I	
				5.92		4	48I	
				5.97	RP 27008 RAMP 8 FR IS 270 TO MD 118			
				5.99	RP 27006 RAMP 6 FR MD 118 TO IS 270			
				6.05	RP 27005 RAMP 5 FR RAMP 8 TO MD 118			
				6.15	RP 27007 RAMP 7 FR MD 118 TO IS 270			
				6.20	IS 270 EISENHOWER MEMORIAL HWY			18,425
				6.20	STRUC #15041			
				6.20	EXIT #15			
				6.29	RP 27001 RAMP 1 FR IS 270 TO MD 118			
				6.37	RP 27003 RAMP 3 FR MD 118 TO RAMP 2			
				6.40	RP 27002 RAMP 2 FR MD 118 TO IS 270			
				6.46	RP 27004 RAMP 4 FR IS 270 TO MD 118			
				6.52		6	76I	
				6.78	OP5029 OBSERVATION DR			
				6.94		4	50I	
				7.08	MD 355 FREDERICK RD			
				7.08	CO6377 GERMANTOWN RD (AHEAD)			

\*\*\*\*\*

ROUTE NUMBER.....MD 119  
INVENTORY DIRECTION...NORTH  
NAME: GREAT SENECA HWY

SECONDARY R	URB-OTHER PRIN ART	DIVIDED	NONE	0.00	CO4226 GREAT SENECA HWY (BACK)	4	50I	19,225
				0.00	MD 28 KEY WEST AVE			
				0.08	SPEED LIMIT 55 MPH			
				0.48	STRUC #15178 SHADY BRANCH			
U				0.51	CO6271 SAM EIG HWY			35,925
				0.51	IN CORP LMTS GAITHERSBURG			
				0.64	STRUC #15177 SHADY BRANCH			
				0.80	CO 81 MUDDY BRANCH RD	4	52I	32,625
				1.60	STRUC #15176 MUDDY BRANCH			
				1.93	STRUC #15333XO TRIB OF MUDDY BRANCH			
				2.45		3	75I	
				2.57	MD 124 QUINCE ORCHARD RD	4	48I	18,825

\* A,B = UNIMPROVED; C = GRADED & DRAINED; D,E = SOIL, GRAVEL, STONE; F,G = LOW TYPE BITUMINOUS;  
H,I = HIGH TYPE BITUMINOUS; J = CONCRETE; K = BRICK; L = BLOCK

STATE HIGHWAY ADMINISTRATION OF MARYLAND  
HIGHWAY INFORMATION SERVICES DIVISION  
DATA SUPPORT GROUP

PAGE..... 18

STATE HIGHWAY LOCATION REFERENCE

ROUTE NUMBER.....MD 119 CONTINUED  
INVENTORY DIRECTION...NORTH  
NAME: GREAT SENECA HWY

COUNTY-MONTGOMERY  
SHA DISTRICT.....3  
DATE.....12/31/2001

SYSTEM ....STATE....	FUNCTIONAL CLASS	HWY TYPE	ACCESS CONTRL	MILEPOINT	MILEPOINT DESCRIPTION	MARKED LANES	SURFACE WIDTH/TYPE*	AADT
SECONDARY U R	URB-OTHER PRIN ART	DIVIDED	NONE	2.88	STRUC #15332XO TRIB OF LONG DRAUGHT	4	48I	18,825
				3.07	OUT CORP LMTS GAITHERSBURG			
				3.07	CO 223 LONGDRAFT RD			
				3.96	STRUC #15175 SENECA CREEK STATE PAR			
				4.23	STRUC #15174 LONG DRAUGHT BRANCH			
				4.57	STRUC #15173 GREAT SENECA CREEK			
				5.07	CO4763 MATENY RD			
				5.14	SPEED LIMIT 45 MPH			
				5.72	STRUC #15330XO TRIB OF GUNNERS BR			
				6.04	MD 117 CLOPPER RD			15,125
				6.11	SPEED LIMIT 50 MPH			
				6.43	CO4763 MATENY RD			
				6.63	CO7031 DAWSON FARM RD			
				6.93	STRUC #15172 CSX R/R			
				6.96				
				7.19	CO5500 WISTERIA DR	4	52I	
				7.24				
				7.47	CO 141 MIDDLEBROOK RD	5	60I	

\*\*\*\*\*

ROUTE NUMBER.....MD 121  
INVENTORY DIRECTION...NORTH  
NAME: CLARKSBURG RD

SECONDARY R	RUR-MAJOR COLLECTOR	UNDIVIDED	NONE	0.00	MD 117 BARNESVILLE RD/CLARKSBURG RD	2	24I	2,125
				0.02	SPEED LIMIT 30 MPH			
				0.39	STRUC #15021 LITTLE SENECA LAKE			
				0.47	SPEED LIMIT 40 MPH			
				0.79		2	22I	
				0.92		2	24I	
				3.70	RP 27008 RAMP 8 FR IS 270 TO MD 121			
				3.73	RP 27005 RAMP 5 FR RAMP 8 TO MD 121			
				3.74	RP 27006 RAMP 6 FR MD 121 TO RAMP 7			
				3.78	RP 27007 RAMP 7 FR MD 121 TO IS 270			
				3.83	IS 270 EISENHOWER MEMORIAL HWY			9,300
				3.83	STRUC #15038			
				3.83	EXIT #18			
				3.88	RP 27003 RAMP 3 FR MD 121 TO IS 270			
				3.92	RP 27002 RAMP 2 FR MD 121 TO RAMP 3			
				3.93	RP 27001 RAMP 1 FR RAMP 4 TO MD 121			
				3.96	RP 27004 RAMP 4 FR IS 270 TO IS 270			

\* A,B = UNIMPROVED; C = GRADED & DRAINED; D,E = SOIL, GRAVEL, STONE; F,G = LOW TYPE BITUMINOUS;  
H,I = HIGH TYPE BITUMINOUS; J = CONCRETE; K = BRICK; L = BLOCK

PAGE..... 18



STATE HIGHWAY ADMINISTRATION OF MARYLAND  
HIGHWAY INFORMATION SERVICES DIVISION  
DATA SUPPORT GROUP

STATE HIGHWAY LOCATION REFERENCE

ROUTE NUMBER.....MD 121 CONTINUED  
INVENTORY DIRECTION...NORTH  
NAME: CLARKSBURG RD

COUNTY-MONTGOMERY  
SHA DISTRICT.....3  
DATE.....12/31/2001

SYSTEM	FUNCTIONAL CLASS	HWY TYPE	ACCESS CTRL	MILEPOINT	MILEPOINT DESCRIPTION	MARKED LANES	SURFACE WIDTH/TYPE*	AADT
SECONDARY R	RUR-MAJOR COLLECTOR	UNDIVIDED	NONE	4.27	SPEED LIMIT 30 MPH	2	24I	9,300
				4.47 MD 355	FREDERICK RD			
				4.47 CO 2	CLARKSBURG RD (AHEAD)			

\*\*\*\*\*

ROUTE NUMBER.....MD 124  
INVENTORY DIRECTION...NORTH  
NAME: QUINCE ORCHARD RD

SECONDARY R	URB-OTHER PRIN ART	DIVIDED	NONE	0.00	CO 209	QUINCE ORCHARD RD (BACK)	4	48I	23,250
				0.00	MD 28	DARNESTOWN RD			
				0.12		SPEED LIMIT 35 MPH			
U				0.81	CO 223	LONGDRAFT RD	4	52I	
				0.81		IN CORP LMTS GAITHERSBURG			
				1.19	MD 119	GREAT SENECA HWY	4	65I	
				1.23			5	78I	
				1.29			5	65I	
				1.34			4	52I	
				1.82			4	54I	
				1.92			4	48I	
				2.14	MU 305	QUINCE ORCHARD BLVD			23,750
				2.73	MD 117	CLOPPER RD/W DIAMOND AVE	4	50I	27,350
				2.86		SPEED LIMIT 35 MPH			
		UNDIVIDED		3.03			4	58I	
				3.06		R/R #CSX 140 511 V			
				3.06		STRUC #15148			
		DIVIDED		3.08			4	48I	
				3.12	RP 27008	RAMP 8 FR IS 270 TO MD 124			
				3.14	RP 27001	RAMP 1 FR RAMP 8 TO MD 124			
				3.14	RP 27006	RAMP 6 FR MD 124 TO RAMP 7			
				3.18	RP 27007	RAMP 7 FR MD 124 TO IS 270			
				3.22	IS 270	EISENHOWER MEMORIAL HWY			66,375
				3.22		STRUC #15044			
				3.22		EXIT #11			
				3.26	RP 27003	RAMP 3 FR MD 124 TO IS 270			
				3.41	RP 27002	RAMP 2 FR MD 124 TO IS 270	5	72I	
				3.41	RP 27004	RAMP 4 FR IS 270 TO MD 124			
				3.59	MD 355	FREDERICK RD	6	72I	48,950
NAME: MONTGOMERY VILLAGE AVE				3.59					
R				3.79	MU 340	RUSSELL AVE			
				4.01		OUT CORP LMTS GAITHERSBURG			

\* A,B = UNIMPROVED; C = GRADED & DRAINED; D,E = SOIL, GRAVEL, STONE; F,G = LOW TYPE BITUMINOUS;  
H,I = HIGH TYPE BITUMINOUS; J = CONCRETE; K = BRICK; L = BLOCK

STATE HIGHWAY ADMINISTRATION OF MARYLAND  
HIGHWAY INFORMATION SERVICES DIVISION  
DATA SUPPORT GROUP

STATE HIGHWAY LOCATION REFERENCE

ROUTE NUMBER.....MD 124 CONTINUED  
INVENTORY DIRECTION....NORTH  
NAME: MIDCOUNTY HWY

COUNTY-MONTGOMERY  
SHA DISTRICT.....3  
DATE.....12/31/2001

SYSTEM	FUNCTIONAL CLASS	HWY TYPE	ACCESS CONTRL	MILEPOINT	MILEPOINT DESCRIPTION	MARKED LANES	SURFACE WIDTH/TYPE*	AADT
SECONDARY R	URB-OTHER PRIN ART	DIVIDED	NONE	4.16		5	60I	48,950
				4.34	CO3727 MONTGOMERY VILLAGE AVE	4	48I	34,050
NAME: MIDCOUNTY HWY				4.34				
				4.92	CO 33 GOSHEN RD			19,850
				4.92	IN CORP LMTS GAITHERSBURG			
				5.24	STRUC #15166 WHETSTONE RUN			
				5.52	OUT CORP LMTS GAITHERSBURG			
R				5.70	IN CORP LMTS GAITHERSBURG			
U				5.90	OUT CORP LMTS GAITHERSBURG			
R				6.01	MU 469 SAYBROOKE OAKS BLVD	3	37I	22,050
NAME: WOODFIELD RD	URB-MINOR ARTERIAL			6.01				
				6.01	CO5221 MIDCOUNTY HWY			
				6.02	IN CORP LMTS GAITHERSBURG			
U				6.15	OUT CORP LMTS GAITHERSBURG	4	50I	
R				6.21	SPEED LIMIT 35 MPH			
				6.25		4	48I	
		UNDIVIDED		6.31		3	36I	
				6.49		2	24I	
		DIVIDED		6.82		3	48I	
				6.94		4	48I	
				6.95	CO4140 SNOUFFERS SCHOOL RD			20,750
				6.95	MD 115 MUNCASTER MILL RD			
		CTL		7.05				
				7.08	SPEED LIMIT 45 MPH			
		UNDIVIDED		7.15				
		DIVIDED		7.53				
	RUR-MAJOR COLLECTOR			7.73	CO3283 AIRPARK RD			
		UNDIVIDED		8.00		3	36I	
		CTL		8.10		2	24I	
		DIVIDED		8.38				
				8.87	CO5076 FIELDCREST RD			24,150
		UNDIVIDED		9.06				
				9.54	SPEED LIMIT 35 MPH			
				9.74		2	25I	
				10.11		2	26I	
				10.83		2	25I	
				10.92	CO 27 BRINK RD			10,350
				10.99		2	26I	
				11.02	SPEED LIMIT 50 MPH			
				11.26		2	24I	
				11.52	STRUC #15074 GOSHEN BRANCH	2	25I	
				11.73		2	24I	

\* A,B = UNIMPROVED; C = GRADED & DRAINED; D,E = SOIL, GRAVEL, STONE; F,G = LOW TYPE BITUMINOUS;  
H,I = HIGH TYPE BITUMINOUS; J = CONCRETE; K = BRICK; L = BLOCK

STATE HIGHWAY ADMINISTRATION OF MARYLAND  
HIGHWAY INFORMATION SERVICES DIVISION  
DATA SUPPORT GROUP

PAGE..... 21

STATE HIGHWAY LOCATION REFERENCE

ROUTE NUMBER.....MD 124 CONTINUED  
INVENTORY DIRECTION...NORTH  
NAME: WOODFIELD RD

COUNTY-MONTGOMERY  
SHA DISTRICT.....3  
DATE.....12/31/2001

SYSTEM	FUNCTIONAL CLASS	HWY TYPE	ACCESS CONTRL	MILEPOINT	MILEPOINT DESCRIPTION	MARKED LANES	SURFACE WIDTH/TYPE*	AADT
SECONDARY R	RUR-MAJOR COLLECTOR	UNDIVIDED	NONE	11.97		2	26I	10,350
				12.46		2	24I	
				12.94	STRUC #15022 GREAT SENECA CREEK			
				13.00		2	27I	
				13.01	SPEED LIMIT 40 MPH			
				13.28		2	24I	
				13.55	SPEED LIMIT 30 MPH			
				13.65		2	26I	
				13.98		2	24I	
				14.14		2	22I	
				14.55	SPEED LIMIT 40 MPH			
	URB-MINOR ARTERIAL			14.77	CO4749 LOG HOUSE RD			10,750
				15.06	CO 38 SWEEPSTAKES RD			
				15.99	CO 44 HAWKINS CREAMERY RD			18,150
				16.43	SPEED LIMIT 30 MPH			
				16.74		2	24I	
		DIVIDED		16.93		3	48I	
				16.98		4	52I	
				17.03	MD 108 MAIN ST			
				17.03	CO9022 WOODFIELD RD EXT			

\*\*\*\*\*

ROUTE NUMBER.....MD 182  
INVENTORY DIRECTION...NORTH  
NAME: LAYHILL RD

SECONDARY R	URB-MINOR ARTERIAL	DIVIDED	NONE	0.00	MD 97	5	63I	20,025
				0.06				
				0.12		6	78I	
				0.21	CO1114			22,200
				0.29		4	48I	
				0.44	MD 182A			
				0.71	CO 126			21,800
				1.11		4	52I	
				1.15				
				2.23	CO2722			6,225
				2.23	CO 76			
				2.59		3	36I	
				2.82		4	24I	
		UNDIVIDED		2.93		2	20I	
				3.11				
					STRUC #15024 BUCKHORN BRANCH			

\* A,B = UNIMPROVED; C = GRADED & DRAINED; D,E = SOIL, GRAVEL, STONE; F,G = LOW TYPE BITUMINOUS;  
H,I = HIGH TYPE BITUMINOUS; J = CONCRETE; K = BRICK; L = BLOCK

STATE HIGHWAY ADMINISTRATION OF MARYLAND  
HIGHWAY INFORMATION SERVICES DIVISION  
DATA SUPPORT GROUP

STATE HIGHWAY LOCATION REFERENCE

ROUTE NUMBER.....MD 182 CONTINUED  
INVENTORY DIRECTION...NORTH  
NAME: LAYHILL RD

COUNTY-MONTGOMERY  
SHA DISTRICT.....3  
DATE.....12/31/2001

SYSTEM	FUNCTIONAL CLASS	HWY TYPE	ACCESS CONTRL	MILEPOINT	MILEPOINT DESCRIPTION	MARKED LANES	SURFACE WIDTH/TYPE*	AADT
SECONDARY R	URB-MINOR ARTERIAL	UNDIVIDED	NONE	4.07	STRUC #15023 BUCKHORN BRANCH	2	20I	6,225
				4.47 MD 28	NORBECK RD	2	21I	16,700
	RUR-MAJOR COLLECTOR			4.47 CO9024	NORBECK RD EXT (PROPOSED)			
NAME: NORWOOD RD				4.95 CO 72	NORWOOD RD			
				4.95				
				4.95 CO 145	EDNOR RD			
NAME: DR BIRD RD				5.90 CO4605	NORWOOD RD	2	22I	10,625
				5.90				
				6.36	SPEED LIMIT 30 MPH			
				6.60 MD 108	SANDY SPRING RD			

ROUTE NUMBER.....MD 182A  
INVENTORY DIRECTION...NORTH  
NAME: OLD LAYHILL RD

SECONDARY R	URB-LOCAL	UNDIVIDED	NONE	0.00 MD 182	LAYHILL RD	2	24I	
				0.26		2	16I	
				0.28 CO 126	BRIGGS RD			

ROUTE NUMBER.....MD 185  
INVENTORY DIRECTION...NORTH  
NAME: CONNECTICUT AVE

SECONDARY U	URB-OTHER PRIN ART	DIVIDED	NONE	0.00 MD 185E	CHEVY CHASE CIR	6	54I	47,375
				0.03	SPEED LIMIT 30 MPH			
R				0.60 MD 191	BRADLEY LA	6	59I	63,575
				0.60	OUT CORP LMTS CHEVY CHASE VILLAGE			
				0.82 MU 60	SHEPHERD ST			
				0.90		6	64I	
		UNDIVIDED		1.32		6	58I	
				1.38 MD 410	EAST WEST HWY			
		DIVIDED		1.45	SPEED LIMIT 35 MPH	6	64I	78,575
				1.77		6	68I	
				2.22 CO 537	JONES BRIDGE RD			
				2.48 RP 49506	RAMP 6 FR RAMP 3 TO MD 185			
				2.54 RP 49504	RAMP 4 FR MD 185 TO IS 495			
				2.55 RP 49503	RAMP 3 FR IS 495 TO MD 185			
				2.58 RP 49505	RAMP 5 FR MD 185 TO IS 495			

\* A,B = UNIMPROVED; C = GRADED & DRAINED; D,E = SOIL, GRAVEL, STONE; F,G = LOW TYPE BITUMINOUS;  
H,I = HIGH TYPE BITUMINOUS; J = CONCRETE; K = BRICK; L = BLOCK

STATE HIGHWAY ADMINISTRATION OF MARYLAND  
HIGHWAY INFORMATION SERVICES DIVISION  
DATA SUPPORT GROUP

PAGE..... 23

STATE HIGHWAY LOCATION REFERENCE

ROUTE NUMBER.....MD 185 CONTINUED  
INVENTORY DIRECTION...NORTH  
NAME: CONNECTICUT AVE

COUNTY-MONTGOMERY  
SHA DISTRICT.....3  
DATE.....12/31/2001

SYSTEM	FUNCTIONAL CLASS	HWY TYPE	ACCESS CONTRL	MILEPOINT	MILEPOINT DESCRIPTION	MARKED LANES	SURFACE WIDTH/TYPE*	AADT
SECONDARY R	URB-OTHER PRIN ART	DIVIDED	NONE	2.62	IS 495 CAPITAL BELTWAY	6	68I	45,175
				2.62	STRUC #15123			
				2.62	EXIT #33			
				2.65	RP 49501 RAMP 1 FR MD 185 TO IS 495			
				2.68	RP 49507 RAMP 7 FR MD 185 TO RAMP 2			
				2.70	RP 49508 RAMP 8 FR MD 185 TO IS 495			
				2.71	RP 49502 RAMP 2 FR IS 495 TO MD 185			
				2.75	STRUC #15030 ROCK CREEK			
U				3.37	IN CORP LMTS CHEVY CHASE VIEW			41,575
				3.37	CO 318 SAUL RD			
				3.86	OUT CORP LMTS CHEVY CHASE VIEW			
				3.86	IN CORP LMTS KENSINGTON			
				4.24	MD 547 KNOWLES AVE			
				4.29	SPEED LIMIT 30 MPH			
				4.34	R/R #CSX 140 490 E			
				4.34	STRUC #15031			
				4.40	MD 192 PLYERS MILL RD			52,275
				4.45		7	80I	
		PART		4.54	MD 193 UNIVERISITY BLVD W	6	68I	43,775
				4.60	SPEED LIMIT 40 MPH			
				4.63	OUT CORP LMTS KENSINGTON			
R				5.04	CO 295 DENFELD AVE			
				5.78	STRUC #15052 ROCK CREEK			
				5.82	MD 185A NO NAME			
				5.87	MD 185D NO NAME			
				5.92	MD 586 VEIRS MILL RD			42,975
				5.95	MD 185B NO NAME			
				5.95	MD 185C NO NAME			
				6.32	CO1659 RANDOLPH RD			43,675
				6.33	SPEED LIMIT 45 MPH			
				6.75	CO1564 WELLER RD			
				7.28		6	64I	
				7.31	STRUC #15091 TURKEY BRANCH			
				7.38	STRUC #15088			
				7.46		6	66I	
				7.75		6	78I	
				8.02	CO 142 ASPEN HILL RD			
				8.14		5	60I	
				8.30	MD 97 GEORGIA AVE			
				8.30	CO4092 CONNECTICUT AVE (AHEAD)			

\* A,B = UNIMPROVED; C = GRADED & DRAINED; D,E = SOIL, GRAVEL, STONE; F,G = LOW TYPE BITUMINOUS;  
H,I = HIGH TYPE BITUMINOUS; J = CONCRETE; K = BRICK; L = BLOCK

STATE HIGHWAY ADMINISTRATION OF MARYLAND  
HIGHWAY INFORMATION SERVICES DIVISION  
DATA SUPPORT GROUP

STATE HIGHWAY LOCATION REFERENCE

ROUTE NUMBER.....MD 185A  
INVENTORY DIRECTION...SOUTH  
NAME: NO NAME

COUNTY-MONTGOMERY  
SHA DISTRICT.....3  
DATE.....12/31/2001

SYSTEM	FUNCTIONAL CLASS	HWY TYPE	ACCESS CONTRL	MILEPOINT	MILEPOINT DESCRIPTION	MARKED LANES	SURFACE WIDTH/TYPE*	AADT
SECONDARY R	URB-LOCAL	UNDIVIDED	NONE	0.00 MD 586	VEIRS MILL RD	2	20I	
				0.13 MD 185	CONNECTICUT AVE			

\*\*\*\*\*

ROUTE NUMBER.....MD 185B  
INVENTORY DIRECTION...WEST  
NAME: NO NAME

SECONDARY R	URB-LOCAL	UNDIVIDED	NONE	0.00 MD 185	CONNECTICUT AVE	2	24I	
				0.01 MD 586	VEIRS MILL RD			

\*\*\*\*\*

ROUTE NUMBER.....MD 185C  
INVENTORY DIRECTION...NORTH  
NAME: NO NAME

SECONDARY R	URB-LOCAL	UNDIVIDED	NONE	0.00 MD 586	VEIRS MILL RD	2	22I	
				0.03 MD 185	CONNECTICUT AVE			

\*\*\*\*\*

ROUTE NUMBER.....MD 185D  
INVENTORY DIRECTION...EAST  
NAME: NO NAME

SECONDARY R	URB-LOCAL	UNDIVIDED	NONE	0.00 MD 185	CONNECTICUT AVE	2	18I	
				0.04 MD 586	VEIRS MILL RD			

\*\*\*\*\*

ROUTE NUMBER.....MD 185E  
INVENTORY DIRECTION...WEST  
NAME: CHEVY CHASE CIR

SECONDARY U	URB-OTHER PRIN ART	UNDIVIDED	NONE	0.00	WASH DC LINE	3	57I	47,375
				0.02 MD 185	CONNECTICUT AVE	3	55I	
				0.06 MU 40	GRAFTON ST			
				0.08	WASH DC LINE			

\* A,B = UNIMPROVED; C = GRADED & DRAINED; D,E = SOIL, GRAVEL, STONE; F,G = LOW TYPE BITUMINOUS;  
H,I = HIGH TYPE BITUMINOUS; J = CONCRETE; K = BRICK; L = BLOCK

STATE HIGHWAY ADMINISTRATION OF MARYLAND  
HIGHWAY INFORMATION SERVICES DIVISION  
DATA SUPPORT GROUP

STATE HIGHWAY LOCATION REFERENCE

ROUTE NUMBER.....MD 186  
INVENTORY DIRECTION...NORTH  
NAME: BROOKVILLE RD

COUNTY-MONTGOMERY  
SHA DISTRICT.....3  
DATE.....12/31/2001

SYSTEM ....STATE....	FUNCTIONAL CLASS	HWY TYPE	ACCESS CONTRL	MILEPOINT	MILEPOINT DESCRIPTION	MARKED LANES	SURFACE WIDTH/TYPE*	AADT
SECONDARY U	URB-COLLECTOR	UNDIVIDED	NONE	0.00	WASH DC LINE	2	20I	5,700
				0.07	SPEED LIMIT 25 MPH			
				0.41	MU 17 BROAD BRANCH RD			
				0.52		2	21I	
				0.60	OUT CORP LMTS CHEVY CHASE VILLAGE			4,575
				0.60	IN CORP LMTS CHEVY CHASE #3			
				0.61	MU 10 E BRADLEY LA			
				0.82	MU 90 SHEPHERD ST	2	28I	
				0.83	MU 60 SHEPHERD ST			
				0.87		2	30I	
				0.96		2	26I	
				0.98	OUT CORP LMTS CHEVY CHASE #3			
				0.98	IN CORP LMTS CHEVY CHASE #5			
				1.17		2	24I	
R				1.30	OUT CORP LMTS CHEVY CHASE #5			
				1.35		2	40I	
				1.50		2	35I	
				1.52	MD 410 EAST WEST HWY			

\*\*\*\*\*

ROUTE NUMBER.....MD 187  
INVENTORY DIRECTION...NORTH  
NAME: OLD GEORGETOWN RD

SECONDARY R	URB-MINOR ARTERIAL	UNDIVIDED	NONE	0.00	MD 355 WISCONSIN AVE	2	24I	38,925
				0.00	MD 410 (WB/L) EAST WEST HWY			
				0.17	CO 385 WOODMONT AVE	4	40I	
				0.31	CO 362 ARLINGTON RD	4	44I	
				0.31	MD 188 WILSON LA			
				0.34	SPEED LIMIT 25 MPH			
				0.36		4	55I	
		CTL		0.41		4	44I	
				0.63	CO 352 BATTERY LA			
				0.65	SPEED LIMIT 30 MPH			
				0.91	CO 350 HUNTINGTON PKWY			47,725
		DIVIDED		1.08		5	60I	
				1.09	SPEED LIMIT 40 MPH			
				1.18		6	68I	
				1.43	CO 167 GREENTREE RD			
				1.74	CO 319 CEDAR LA			
				2.19	CO 324 BEECH AVE			

\* A,B = UNIMPROVED; C = GRADED & DRAINED; D,E = SOIL, GRAVEL, STONE; F,G = LOW TYPE BITUMINOUS;  
H,I = HIGH TYPE BITUMINOUS; J = CONCRETE; K = BRICK; L = BLOCK

STATE HIGHWAY ADMINISTRATION OF MARYLAND  
HIGHWAY INFORMATION SERVICES DIVISION  
DATA SUPPORT GROUP

PAGE..... 26

STATE HIGHWAY LOCATION REFERENCE

ROUTE NUMBER.....MD 187 CONTINUED  
INVENTORY DIRECTION...NORTH  
NAME: OLD GEORGETOWN RD

COUNTY-MONTGOMERY  
SHA DISTRICT.....3  
DATE.....12/31/2001

SYSTEM ....STATE....	FUNCTIONAL CLASS	HWY TYPE	ACCESS CONTRL	MILEPOINT	MILEPOINT DESCRIPTION	MARKED LANES	SURFACE WIDTH/TYPE*	AADT
SECONDARY R	URB-MINOR ARTERIAL	DIVIDED	NONE	2.58	RP 49506 RAMP 6 FR IS 495 TO MD 187	6	68I	47,725
				2.58	RP 49504 RAMP 4 FR MD 187 TO IS 495			
				2.60	RP 49503 RAMP 3 FR RAMP 6 TO MD 187			
				2.60	RP 49505 RAMP 5 FR MD 187 TO RAMP 4			
				2.64	IS 495 CAPITAL BELTWAY			55,900
				2.64	STRUC #15115			
				2.64	EXIT #36			
				2.70	RP 49507 RAMP 7 FR RAMP 2 TO MD 187			
				2.70	RP 49501 RAMP 1 FR MD 187 TO RAMP 8			
				2.72	RP 49508 RAMP 8 FR MD 187 TO IS 495			
				2.75	RP 49502 RAMP 2 FR IS 495 TO MD 187			
				3.17	CO1559 CHESHIRE DR	5	56I	
				3.36	CO 166 DEMOCRACY BLVD	6	68I	
				3.51	CO3386 ROCK SPRING DR			
				3.69	RP 27006 RAMP 6 FR IS 270 TO MD 187			
				3.70	RP 27004 RAMP 4 FR MD 187 TO IS 270			
				3.72	RP 27003 RAMP 3 FR RAMP 6 TO MD 187			
				3.72	RP 27005 RAMP 5 FR MD 187 TO RAMP 4			
				3.77	IS 270 EISENHOWER MEMORIAL HWY			53,425
				3.77	STRUC #15079			
				3.77	EXIT #1			
				3.79	RP 27001 RAMP 1 FR MD 187 TO RAMP 8			
				3.79	RP 27007 RAMP 7 FR RAMP 2 TO MD 187			
				3.82	RP 27002 RAMP 2 FR IS 270 TO MD 187			
				3.82	RP 27008 RAMP 8 FR MD 187 TO IS 270			
				4.04	CO 164 TUCKERMAN LA			
				4.68		5	56I	
				4.80	CO3016 TILDEN LA	6	68I	
				4.80	CO4242 NICHOLSON LA			
				4.86		4	68I	
				5.04	CO3239 EXECUTIVE BLVD			
				5.17		4	46I	
				5.29		3	36I	
				5.32	MD 355 ROCKVILLE PIKE			
				5.32	CO7220 OLD GEORGETOWN RD (AHEAD)			

\* A,B = UNIMPROVED; C = GRADED & DRAINED; D,E = SOIL, GRAVEL, STONE; F,G = LOW TYPE BITUMINOUS;  
H,I = HIGH TYPE BITUMINOUS; J = CONCRETE; K = BRICK; L = BLOCK



STATE HIGHWAY ADMINISTRATION OF MARYLAND  
HIGHWAY INFORMATION SERVICES DIVISION  
DATA SUPPORT GROUP

STATE HIGHWAY LOCATION REFERENCE

ROUTE NUMBER.....MD 188  
INVENTORY DIRECTION...EAST  
NAME: WILSON LA

COUNTY-MONTGOMERY  
SHA DISTRICT.....3  
DATE.....12/31/2001

SYSTEM ...STATE...	FUNCTIONAL CLASS	HWY TYPE	ACCESS CONTRL	MILEPOINT	MILEPOINT DESCRIPTION	MARKED LANES	SURFACE WIDTH/TYPE*	AADT
SECONDARY R	URB-MINOR ARTERIAL	UNDIVIDED	NONE	0.00	CO4690 MACARTHUR BLVD	2	22I	5,175
				0.06	SPEED LIMIT 30 MPH			
				0.43		2	20I	
				0.59		2	22I	
				0.67		2	36I	
		DIVIDED		0.81		4	50J	
				0.86		4	50I	
		UNDIVIDED		0.90	MD 190 RIVER RD			10,475
				0.99		2	24I	
				1.19		2	21I	
				1.56	CO1279 WHITTIER BLVD			7,475
				1.64		2	22I	
				1.91	CO 339 ABERDEEN RD			
				2.34	MD 191 BRADLEY BLVD	2	24I	8,075
				2.43		2	26I	
				2.54		2	22I	
				2.60		2	25I	
				2.64		2	22I	
				2.80	CO1126 GLENBROOK RD	2	25I	
				3.12		2	22I	
				3.19		3	36I	
				3.25	MD 187 OLD GEORGETOWN RD			
				3.25	CO 362 ARLINGTON RD			

\*\*\*\*\*

ROUTE NUMBER.....MD 189  
INVENTORY DIRECTION...NORTH  
NAME: FALLS RD

SECONDARY R	URB-MINOR ARTERIAL	DIVIDED	NONE	0.00	CO7068 FALLS RD (BACK)	4	48I	18,625
				0.00	MD 190 RIVER RD			
		UNDIVIDED		0.01		3	36I	
				0.10	SPEED LIMIT 35 MPH			
				0.12		2	24I	
				0.69	CO 196 S GLEN RD			
				0.69	CO 166 DEMOCRACY BLVD			
				1.54		2	38I	
				1.57	CO 165 BELLS MILL RD			
				1.75		2	24I	
		CTL		2.16				
		UNDIVIDED		2.26				

\* A,B = UNIMPROVED; C = GRADED & DRAINED; D,E = SOIL, GRAVEL, STONE; F,G = LOW TYPE BITUMINOUS;  
H,I = HIGH TYPE BITUMINOUS; J = CONCRETE; K = BRICK; L = BLOCK

STATE HIGHWAY ADMINISTRATION OF MARYLAND  
HIGHWAY INFORMATION SERVICES DIVISION  
DATA SUPPORT GROUP

STATE HIGHWAY LOCATION REFERENCE

ROUTE NUMBER.....MD 189 CONTINUED  
INVENTORY DIRECTION...NORTH  
NAME: FALLS RD

COUNTY-MONTGOMERY  
SHA DISTRICT.....3  
DATE.....12/31/2001

SYSTEM ...STATE....	FUNCTIONAL CLASS	HWY TYPE	ACCESS CONTRL	MILEPOINT	MILEPOINT	DESCRIPTION	MARKED LANES	SURFACE WIDTH/TYPE*	AADT
SECONDARY R	URB-MINOR ARTERIAL	UNDIVIDED	NONE	2.35	CO 195	GLEN RD	2	24I	18,625
				2.67			2	30I	
				2.71	CO 164	TUCKERMAN LA			
				2.75			2	24I	
		DIVIDED		2.84					
		UNDIVIDED		3.05					
		DIVIDED		3.34	CO 144	MONTROSE RD			24,300
		UNDIVIDED		3.54					
				3.83			3	36I	
				3.92			2	24I	
U				3.94		IN CORP LMTS ROCKVILLE			
				4.12			2	36I	
				4.18			2	24I	
				4.24			3	36I	
		DIVIDED		4.30			4	48I	
				4.44	MU2593	WOOTTON PKWY			27,400
				4.76	RP 27006	RAMP 6 FR MD 189 TO RAMP 7			
				4.76	RP 27008	RAMP 8 FR IS 270 TO MD 189			
				4.84	RP 27005	RAMP 5 FR RAMP 8 TO MD 189			
				4.84	RP 27007	RAMP 7 FR MD 189 TO IS 270			
				4.87	IS 270	EISENHOWER MEMORIAL HWY			10,125
				4.87		STRUC #15049			
				4.87		EXIT #5			
				4.89	RP 27001	RAMP 1 FR RAMP 4 TO MD 189			
				4.89	RP 27003	RAMP 3 FR MD 189 TO IS 270			
				4.96	RP 27004	RAMP 4 FR IS 270 TO MD 189			
				4.96	RP 27002	RAMP 2 FR MD 189 TO RAMP 3			
NAME: GREAT FALLS RD				5.05	MU2012	MARYLAND AVE			
				5.05	MU1281	GREAT FALLS RD (AHEAD)			

\*\*\*\*\*

ROUTE NUMBER.....MD 190  
INVENTORY DIRECTION...EAST  
NAME: RIVER RD

SECONDARY R	RUR-MAJOR COLLECTOR	UNDIVIDED	NONE	0.00	MD 112	SENECA RD	2	32I	3,575
				0.00	CO2603	RIVER RD			
				0.05			2	24I	
				0.08		SPEED LIMIT 50 MPH			
				2.29		STRUC #15007 MUDDY BRANCH			
				3.03	CO4815	RIVERS EDGE DR			

\* A,B = UNIMPROVED; C = GRADED & DRAINED; D,E = SOIL, GRAVEL, STONE; F,G = LOW TYPE BITUMINOUS;  
H,I = HIGH TYPE BITUMINOUS; J = CONCRETE; K = BRICK; L = BLOCK

STATE HIGHWAY ADMINISTRATION OF MARYLAND  
HIGHWAY INFORMATION SERVICES DIVISION  
DATA SUPPORT GROUP

STATE HIGHWAY LOCATION REFERENCE

ROUTE NUMBER.....MD 190 CONTINUED  
INVENTORY DIRECTION...EAST  
NAME: RIVER RD

COUNTY-MONTGOMERY  
SHA DISTRICT.....3  
DATE.....12/31/2001

SYSTEM	FUNCTIONAL CLASS	HWY TYPE	ACCESS CONTRL	MILEPOINT	MILEPOINT DESCRIPTION	MARKED LANES	SURFACE WIDTH/TYPE*	AADT
SECONDARY R	RUR-MAJOR COLLECTOR	UNDIVIDED	NONE	3.03	CO 780 TRAVILAH RD	2	24I	3,575
				4.64	CO 205 STONEY CREEK RD			15,475
				4.72	STRUC #15098 WATTS BRANCH			
				5.11	SPEED LIMIT 40 MPH			
				6.32	SPEED LIMIT 35 MPH			
	URB-MINOR ARTERIAL			6.45	CO 197 PINEY MEETINGHOUSE RD			
		CTL		7.60				
				7.70	SPEED LIMIT 30 MPH			
		UNDIVIDED		7.93				
				7.97		4	48I	
	URB-OTHER PRIN ART	DIVIDED		8.14	CO7068 FALLS RD			
				8.14	MD 189 FALLS RD			
		UNDIVIDED		8.22		3	50I	
				8.30		2	24I	
				8.46	SPEED LIMIT 40 MPH			
				8.53	CO 781 PERSIMMON TREE RD			
				8.90		2	22I	
				9.02		2	24I	
				10.02	MD 191 BRADLEY BLVD			30,375
				10.02	CO7070 BRADLEY BLVD			
				10.76	STRUC #15027 BUCK BRANCH			
		DIVIDED		11.09				
				11.12		4	48I	
				11.26	CO 148 SEVEN LOCKS RD			
				11.34	SPEED LIMIT 45 MPH			
				11.37	RP 49506 RAMP 6 FR MD 190 TO RAMP 11			
				11.43	RP 49508 RAMP 8 FR RAMP 5 TO MD 190			
				11.46	RP 49507 RAMP 7 FR MD 190 TO RAMP 11			
				11.49	RP 49505 RAMP 5 FR RAMP 11 TO MD 190			
		PART		11.52	IS 495 CAPITAL BELTWAY			56,275
				11.52	RP 49511 COLLECTOR A			
				11.52	RP 49501 RAMP 1 FR RAMP 4 TO MD 190			
				11.52	STRUC #15110			
				11.52	EXIT #39			
				11.55	RP 49501 RAMP 1 FR RAMP 4 TO MD 190			
				11.61	RP 49503 RAMP 3 FR MD 190 TO RAMP 2			
				11.67	RP 49504 RAMP 4 FR IS 485 X TO MD 190			
				11.68	RP 49502 RAMP 2 FR MD 190 TO IS 495			
				12.09	STRUC #15028 BOOZE CREEK			
				12.35	CO 844 BEECH TREE RD			57,375
				12.71	MD 188 WILSON LA			55,975
				12.84	MD 190A NO NAME			

\* A,B = UNIMPROVED; C = GRADED & DRAINED; D,E = SOIL, GRAVEL, STONE; F,G = LOW TYPE BITUMINOUS;  
H,I = HIGH TYPE BITUMINOUS; J = CONCRETE; K = BRICK; L = BLOCK

STATE HIGHWAY ADMINISTRATION OF MARYLAND  
HIGHWAY INFORMATION SERVICES DIVISION  
DATA SUPPORT GROUP

PAGE..... 30

STATE HIGHWAY LOCATION REFERENCE

ROUTE NUMBER.....MD 190 CONTINUED  
INVENTORY DIRECTION...EAST  
NAME: RIVER RD

COUNTY-MONTGOMERY  
SHA DISTRICT.....3  
DATE.....12/31/2001

SYSTEM ...STATE...	FUNCTIONAL CLASS	HWY TYPE	ACCESS CONTRL	MILEPOINT	MILEPOINT	DESCRIPTION	MARKED LANES	SURFACE WIDTH/TYPE*	AADT
SECONDARY R	URB-OTHER PRIN ART	DIVIDED	PART	13.55	CO1279	WHITTIER BLVD	4	48I	55,975
				13.80	MD 614B	NO NAME			
				13.80	MD 614A	NO NAME			
				13.83	MD 614	GOLDSBORO RD			38,875
				13.85	MD 614D	NO NAME			
				13.85	MD 614C	NO NAME			
				14.42	CO1214	SPRINGFIELD DR			
				14.54	CO 438	DORSET AVE			
				14.73		SPEED LIMIT 35 MPH			
		CTL		14.83	CO 436	BROOKSIDE DR	4	54I	
				15.01		CAPITOL CRESCENT TRAIL BRIDGE			
		DIVIDED	NONE	15.09					
				15.19	GV 33	LITTLE FALLS PKWY			26,875
		UNDIVIDED		15.30			4	48I	
				15.44		STRUC #15071 LITTLE FALLS			
				15.48	CO 451	WILLARD AVE			
				15.88		WASH DC LINE			

\*\*\*\*\*  
ROUTE NUMBER.....MD 190A  
INVENTORY DIRECTION...NORTH  
NAME: NO NAME

SECONDARY R	URB-LOCAL	UNDIVIDED	NONE	0.00	MD 190	RIVER RD	2	24I	
				0.01	CO4600	RIVER RD SERV DR			

\*\*\*\*\*  
ROUTE NUMBER.....MD 191  
INVENTORY DIRECTION...NORTH  
NAME: BRADLEY BLVD

SECONDARY R	URB-MINOR ARTERIAL	UNDIVIDED	NONE	0.00	MD 190	RIVER RD	2	22I	6,675
				0.00	CO7070	BRADLEY BLVD			
				0.72	CO3217	KENTSDALE DR			
				0.94		STRUC #15029 CABIN JOHN CREEK			
				0.95			2	24I	
		DIVIDED		1.26			2	22I	
				1.35	CO 148	SEVEN LOCKS RD	2	23I	
		UNDIVIDED		1.45			2	26I	
				1.52			2	24I	

\* A,B = UNIMPROVED; C = GRADED & DRAINED; D,E = SOIL, GRAVEL, STONE; F,G = LOW TYPE BITUMINOUS;  
H,I = HIGH TYPE BITUMINOUS; J = CONCRETE; K = BRICK; L = BLOCK

PAGE..... 30

STATE HIGHWAY ADMINISTRATION OF MARYLAND  
HIGHWAY INFORMATION SERVICES DIVISION  
DATA SUPPORT GROUP

PAGE..... 31

STATE HIGHWAY LOCATION REFERENCE

ROUTE NUMBER.....MD 191 CONTINUED  
INVENTORY DIRECTION...NORTH  
NAME: BRADLEY BLVD

COUNTY-MONTGOMERY  
SHA DISTRICT.....3  
DATE.....12/31/2001

SYSTEM ....STATE....	FUNCTIONAL CLASS	HWY TYPE	ACCESS CONTRL	MILEPOINT	MILEPOINT DESCRIPTION	MARKED LANES	SURFACE WIDTH/TYPE*	ADT
SECONDARY R	URB-MINOR ARTERIAL	DIVIDED	NONE	1.68		3	36I	
				1.78		4	48I	6,675
				1.90	IS 495 CAPITAL BELTWAY			
				1.90	STRUC #15111			
		UNDIVIDED		2.01		3	36I	
				2.13		2	21I	
				2.20		2	24I	
				2.84	CO 836 BURNING TREE RD			16,250
				2.97	CO 837 FERNWOOD RD			
				3.18		2	22I	
				3.41		2	24I	
				3.57	CO1276 WOODHAVEN BLVD			
				4.19	CO1013 BRADMOOR DR			
				4.21	CO 350 HUNTINGTON PKWY			
				4.32	CO 339 ABERDEEN RD			
				4.33	SPEED LIMIT 30 MPH			
				4.57		2	30I	
				4.71	MD 188 WILSON LA			12,250
		DIVIDED		5.11		2	24I	
				5.48		4	46I	
				5.53	MD 614 GOLDSBORO RD	5	60I	23,450
				5.62	CO1126 GLENBROOK RD	5	58I	
				5.66		6	68I	
				5.67	SPEED LIMIT 35 MPH			
				5.97	CO 362 ARLINGTON RD			
				6.01	R/R #CSX 139 518 W			
				6.01	STRUC #15090			
				6.07	CO6133 LELAND ST	4	54I	18,350
				6.07	CO 442 HILLANDALE RD			
		UNDIVIDED		6.38		3	39I	
				6.43	MD 355 WISCONSIN AVE	2	26I	13,350
				6.43				
				6.54	SPEED LIMIT 25 MPH			
				6.57		2	22I	
				7.16	MD 185 CONNECTICUT AVE			

NAME: BRADLEY LA

\* A,B = UNIMPROVED; C = GRADED & DRAINED; D,E = SOIL, GRAVEL, STONE; F,G = LOW TYPE BITUMINOUS;  
H,I = HIGH TYPE BITUMINOUS; J = CONCRETE; K = BRICK; L = BLOCK

STATE HIGHWAY ADMINISTRATION OF MARYLAND  
HIGHWAY INFORMATION SERVICES DIVISION  
DATA SUPPORT GROUP

STATE HIGHWAY LOCATION REFERENCE

ROUTE NUMBER.....MD 192  
INVENTORY DIRECTION...EAST  
NAME: PLYERS MILL RD

COUNTY-MONTGOMERY  
SHA DISTRICT.....3  
DATE.....12/31/2001

SYSTEM ....STATE....	FUNCTIONAL CLASS	HWY TYPE	ACCESS CONTRL	MILEPOINT	MILEPOINT	DESCRIPTION	MARKED LANES	SURFACE WIDTH/TYPE*	AADT
MUNICIPAL U	URB-MINOR ARTERIAL	UNDIVIDED	NONE	0.29	CO 302	PLYERS MILL RD (BACK)	2	31I	8,650
				0.29		BEGIN MUNICIPAL MAINTENANCE			
				0.29		IN CORP LMTS KENSINGTON			
				0.32			3	36I	
SECONDARY		DIVIDED		0.39	MD 185	CONNECTICUT AVE	2	24I	
				0.39		END MUNICIPAL MAINTENANCE			
				0.39		BEGIN STATE MAINTENANCE			
		UNDIVIDED		0.44			2	36I	
NAME: METROPOLITAN AVE				0.45	MU 300	PLYERS MILL RD			
				0.50		SPEED LIMIT 25 MPH	2	24I	
R				0.66		OUT CORP LMTS KENSINGTON			
				0.88			2	22I	
				0.94	CO1286	EDGEWOOD RD			
NAME: CAPITOL VIEW AVE				1.49	CO 533	STONEYBROOK DR			7,350
	URB-COLLECTOR			1.49					
NAME: FOREST GLEN RD				2.14	CO7073	SEMINARY RD	2	32I	6,650
				2.14					
				2.14	CO1227	FOREST GLEN RD			
				2.18			2	24I	
				2.21		SPEED LIMIT 30 MPH			
				2.31			2	22I	
				2.47			3	34I	
				2.56			3	50I	
		DIVIDED		2.65			4	50I	
				2.82	MD 97	GEORGIA AVE			
				2.82	CO 697	FOREST GLEN RD (AHEAD)			

\*\*\*\*\*

ROUTE NUMBER.....MD 193  
INVENTORY DIRECTION...EAST  
NAME: UNIVERSITY BLVD W

SECONDARY U	URB-OTHER PRIN ART	DIVIDED	NONE	0.00	MD 185	CONNECTICUT AVE	6	68I	24,875
				0.05		SPEED LIMIT 40 MPH			
				0.12		OUT CORP LMTS KENSINGTON			
R				0.20	CO4463	NEWPORT MILL RD			
				1.24	MD 586	VEIRS MILL RD			35,275
				1.39			6	62I	
				1.46	MD 97	GEORGIA AVE			35,175
				1.65			6	68I	
				2.42	CO1270	INWOOD AVE			

\* A,B = UNIMPROVED; C = GRADED & DRAINED; D,E = SOIL, GRAVEL, STONE; F,G = LOW TYPE BITUMINOUS;  
H,I = HIGH TYPE BITUMINOUS; J = CONCRETE; K = BRICK; L = BLOCK

STATE HIGHWAY ADMINISTRATION OF MARYLAND  
HIGHWAY INFORMATION SERVICES DIVISION  
DATA SUPPORT GROUP

STATE HIGHWAY LOCATION REFERENCE

ROUTE NUMBER.....MD 193 CONTINUED  
INVENTORY DIRECTION...EAST  
NAME: UNIVERSITY BLVD W

COUNTY-MONTGOMERY  
SHA DISTRICT.....3  
DATE.....12/31/2001

SYSTEM	FUNCTIONAL CLASS	HWY TYPE	ACCESS CONTRL	MILEPOINT	MILEPOINT DESCRIPTION	MARKED LANES	SURFACE WIDTH/TYPE*	AADT
SECONDARY R	URB-OTHER PRIN ART	DIVIDED	NONE	2.72	STRUC #15032 SLIGO CREEK	6	68I	35,175
				3.00	CO 124 ARCOLA AVE			41,775
				3.73	CO 793 DENNIS AVE			
				4.15	CO 699 LORAIN AVE			
				4.32	US 29 COLESVILLE RD	7	78I	39,275
				4.32				
				4.44		6	68I	
				4.82	RP 49507 RAMP 7 FR IS 495 TO MD 193			
				4.84	RP 49502 RAMP 2 FR IS 495 TO MD 193			
				4.87		6	72I	
				4.88	RP 49501 RAMP 1 FR MD 193 TO IS 495			
				4.91	IS 495 CAPITAL BELTWAY			45,675
				4.91	STRUC #15136			
				4.91	EXIT #29			
				4.95	RP 49505 RAMP 5 FR MD 193 TO IS 495			
				4.96		6	68I	
				4.99	RP 49504 RAMP 4 FR MD 193 TO IS 495			
				5.01	RP 49506 RAMP 6 FR IS 495 TO MD 193			
				5.17	CO7075 FRANKLIN AVE			39,175
				6.15	MD 320 PINEY BRANCH RD			38,475
				6.58	CO 725 CARROLL AVE			40,175
				6.58	MD 195 CARROLL AVE			
				6.62	SPEED LIMIT 35 MPH			
				6.69				35,350
				6.70	PRINCE GEORGES CO/L			

\*\*\*\*\*

ROUTE NUMBER.....MD 195  
INVENTORY DIRECTION...NORTH  
NAME: CARROLL AVE

SECONDARY U	URB-MINOR ARTERIAL	UNDIVIDED	NONE	0.00	WASH DC LINE	2	45I	8,650
				0.08	MU 850 LAUREL AVE	2	44I	
				0.12		2	35I	
				0.25		2	29I	
				0.33	SPEED LIMIT 40 MPH			
	URB-OTHER PRIN ART			0.44	MD 410 PHILADELPHIA AVE	3	48I	
	URB-MINOR ARTERIAL			0.52	MD 410 ETHAN ALLAN AVE	3	36I	
				0.56	SPEED LIMIT 25 MPH			
				0.58		2	31I	
				0.65		2	30I	

\* A,B = UNIMPROVED; C = GRADED & DRAINED; D,E = SOIL, GRAVEL, STONE; F,G = LOW TYPE BITUMINOUS;  
H,I = HIGH TYPE BITUMINOUS; J = CONCRETE; K = BRICK; L = BLOCK

STATE HIGHWAY ADMINISTRATION OF MARYLAND  
HIGHWAY INFORMATION SERVICES DIVISION  
DATA SUPPORT GROUP

STATE HIGHWAY LOCATION REFERENCE

ROUTE NUMBER.....MD 195 CONTINUED  
INVENTORY DIRECTION...NORTH  
NAME: CARROLL AVE

COUNTY-MONTGOMERY  
SHA DISTRICT.....3  
DATE.....12/31/2001

SYSTEM ...STATE...	FUNCTIONAL CLASS	HWY TYPE	ACCESS CONTRL	MILEPOINT	MILEPOINT DESCRIPTION	MARKED LANES	SURFACE WIDTH/TYPE*	AADT
SECONDARY U	URB-MINOR ARTERIAL	UNDIVIDED	NONE	0.93	SPEED LIMIT 25 MPH	2	30I	8,650
				1.00	STRUC #15033 SLIGO CREEK			
				1.02				
MUNICIPAL				1.14	MD 787 FLOWER AVE	2	40I	
				1.14	MU 460 FLOWER AVE	2	23I	13,650
				1.14	END STATE MAINTENANCE			
				1.14	BEGIN MUNICIPAL MAINTENANCE			
SECONDARY R				1.35	END MUNICIPAL MAINTENANCE	2	26I	
				1.35	BEGIN STATE MAINTENANCE			
				1.35	OUT CORP LMNTS TAKOMA PARK			
				1.39	SPEED LIMIT 30 MPH			
				1.41		2	37I	
				1.61		2	34I	
				1.77		2	32I	
				1.81		2	23I	
				1.90	MD 193 UNIVERSITY BLVD E			
				1.90	CO 725 CARROLL AVE (AHEAD)			

\*\*\*\*\*

ROUTE NUMBER.....MD 198  
INVENTORY DIRECTION...EAST  
NAME: SPENCERVILLE RD

SECONDARY R	RUR-MINOR ARTERIAL	UNDIVIDED	NONE	0.00	CO9024 NORBECK RD EXT (PROPOSED/BACK)	3	36I	14,100
				0.00	MD 650 NEW HAMPSHIRE AVE			
				0.04		3	33I	
				0.07	SPEED LIMIT 40 MPH	2	30I	
				0.19		2	24I	
	URB-OTHER PRIN ART			0.63				
				0.73	CO 161 GOOD HOPE RD			18,700
				1.04		2	22I	
				1.41		2	24I	
		DIVIDED		1.87		2	22I	
		UNDIVIDED		2.49				
				2.82	SPEED LIMIT 30 MPH			
				2.98				
				3.11	CO4552 OLD COLUMBIA PIKE	4	48I	30,025
NAME: OLD COLUMBIA PIKE				3.11				
				3.11	CO7296 BURTONSVILLE SCH ACCESS RD			
		DIVIDED		3.40				
				3.45	US 29 COLUMBIA PIKE			46,900
NAME: SANDY SPRING RD				3.45				

\* A,B = UNIMPROVED; C = GRADED & DRAINED; D,E = SOIL, GRAVEL, STONE; F,G = LOW TYPE BITUMINOUS;  
H,I = HIGH TYPE BITUMINOUS; J = CONCRETE; K = BRICK; L = BLOCK



STATE HIGHWAY ADMINISTRATION OF MARYLAND  
HIGHWAY INFORMATION SERVICES DIVISION  
DATA SUPPORT GROUP

PAGE..... 35

STATE HIGHWAY LOCATION REFERENCE

ROUTE NUMBER.....MD 198 CONTINUED  
INVENTORY DIRECTION...EAST  
NAME: SANDY SPRING RD

COUNTY-MONTGOMERY  
SHA DISTRICT.....3  
DATE.....12/31/2001

SYSTEM ...STATE...	FUNCTIONAL CLASS	HWY TYPE	ACCESS CONTRL	MILEPOINT	MILEPOINT DESCRIPTION	MARKED LANES	SURFACE WIDTH/TYPE*	AADT
SECONDARY R	URB-OTHER PRIN ART	DIVIDED	NONE	3.55	SPEED LIMIT 45 MPH	5	60I	46,900
				3.87		4	48I	
				4.75	CO 90 RIDING STABLE RD			44,300
				4.89	PRINCE GEORGES CO/L			

\*\*\*\*\*

ROUTE NUMBER.....IS 270  
INVENTORY DIRECTION...NORTH  
NAME: EISENHOWER MEMORIAL HWY

PRIMARY R	URB-INTERSTATE	DIVIDED	FULL	0.00	IS 495 CAPITAL BELTWAY	4	51I	112,025
				0.00	EXIT #35			
				0.05	IS 495 CAPITAL BELTWAY			
				0.05	STRUC #15145			
				0.09		6	72I	
				0.13	RP 27001 RAMP 1 FR MD 355 TO IS 270			
				0.18	RP 27006 RAMP 6 FR IS 270 TO MD 355			
				0.27	CO 326 GROSVENOR LA			
				0.27	STRUC #15077			
				0.57	SPEED LIMIT 55 MPH			
				0.84	INTERSTATE MILE MARKER 1.0			
				1.38	RP 27002 RAMP 2 FR IS 270 TO MD 187			
				1.38	RP 27004 RAMP 4 FR MD 187 TO IS 270			
				1.54	MD 187 OLD GEORGETOWN RD			115,925
				1.54	STRUC #15079			
				1.54	EXIT #1			
				1.68	RP 27006 RAMP 6 FR IS 270 TO MD 187			
				1.68	RP 27008 RAMP 8 FR MD 187 TO IS 270			
				1.85	INTERSTATE MILE MARKER 2.0			
				2.19		7	84I	
				2.39	IS 270Y NO NAME	6	72I	
				2.39	STRUC #15082			
				2.60	IS 270Y (SB/L)			
				2.68	IS 270Y NO NAME			237,025
				2.68	EXIT #2			
				2.76	CO 164 TUCKERMAN LA	12	144I	
				2.76	STRUC #15081			
				2.79	STRUC #15080 OLD FARM CREEK			
				2.81	INTERSTATE MILE MARKER 3.0			
				3.60	BEGIN C/D LANE (NB/L)			
				3.60	END C/D LANE (SB/L)			

\* A,B = UNIMPROVED; C = GRADED & DRAINED; D,E = SOIL, GRAVEL, STONE; F,G = LOW TYPE BITUMINOUS;  
H,I = HIGH TYPE BITUMINOUS; J = CONCRETE; K = BRICK; L = BLOCK

STATE HIGHWAY ADMINISTRATION OF MARYLAND  
HIGHWAY INFORMATION SERVICES DIVISION  
DATA SUPPORT GROUP

PAGE..... 36

STATE HIGHWAY LOCATION REFERENCE

ROUTE NUMBER.....IS 270 CONTINUED  
INVENTORY DIRECTION...NORTH  
NAME: EISENHOWER MEMORIAL HWY

COUNTY-MONTGOMERY  
SHA DISTRICT.....3  
DATE.....12/31/2001

SYSTEM	STATE	FUNCTIONAL CLASS	HWY TYPE	ACCESS CONTRL	MILEPOINT	MILEPOINT DESCRIPTION	MARKED LANES	SURFACE WIDTH/TYPE*	AADT
PRIMARY	R	URB-INTERSTATE	DIVIDED	FULL	3.90	RP 27004 RAMP 4 FR IS 270 TO CO 144	12	144I	237,025
					3.93	RP 27006 RAMP 6 FR CO 144 TO IS 270			
					4.00	RP 27003 RAMP 3 FR MD 927 TO IS 270			
					4.10	RP 27005 RAMP 5 FR IS 270 TO MD 927			
					4.14	MD 927 MONTROSE RD			200,725
					4.14	STRUC #15068			
					4.14	EXIT #4			
					4.19	RP 27001 RAMP 1 FR IS 270 TO MD 927			
					4.20	RP 27007 RAMP 7 FR MD 927 TO IS 270			
					4.38	RP 27002 RAMP 2 FR MD 927 TO IS 270			
					4.40	RP 27008 RAMP 8 FR IS 270 TO MD 927			
					4.52	IN CORP LMTS ROCKVILLE			
					4.89	INTERSTATE MILE MARKER 5.0			
					4.90	MU2593 WOOTTON PKWY			
					4.90	STRUC #MR012			
					5.19	RP 27007 RAMP 7 FR MD 189 TO IS 270			
					5.39	RP 27004 RAMP 4 FR IS 270 TO MD 189			
					5.50	MD 189 FALLS RD			221,125
					5.50	STRUC #15049			
					5.50	EXIT #5			
					5.63	RP 27008 RAMP 8 FR IS 270 TO MD 189			
					5.68	RP 27003 RAMP 3 FR MD 189 TO IS 270			
					5.79	INTERSTATE MILE MARKER 6.0			
					6.29	RP 27004 RAMP 4 FR IS 270 TO MD 28			
					6.33	RP 27006 RAMP 6 FR MD 28 TO IS 270			
					6.45	RP 27003 RAMP 3 FR MD 28 TO IS 270			
					6.46	MD 28 W MONTGOMERY AVE			221,625
					6.46	STRUC #15048			
					6.46	EXIT #6			
					6.47	RP 27001 RAMP 1 FR IS 270 TO MD 28			
					6.57	RP 27007 RAMP 7 FR MD 28 TO IS 270			
					6.65	RP 27002 RAMP 2 FR MD 28 TO IS 270			
					6.67	STRUC #15064 WATTS BRANCH			
					6.71	RP 27005 RAMP 5 FR IS 270 TO MD 28			
					6.83	INTERSTATE MILE MARKER 7.0			
					7.57	MU1295 W GUDE DR			
					7.57	STRUC #M0131			
					7.77		11	132I	
					8.20	RP 27001 RAMP 1 FR IS 270 TO CO 212			
					8.21	RP 27006 RAMP 6 FR CO 212 TO IS 270			
					8.21	RP 27003 RAMP 3 FR CO 212 TO IS 270			
					8.38	OUT CORP LMTS ROCKVILLE	12	144I	

\* A,B = UNIMPROVED; C = GRADED & DRAINED; D,E = SOIL, GRAVEL, STONE; F,G = LOW TYPE BITUMINOUS;  
H,I = HIGH TYPE BITUMINOUS; J = CONCRETE; K = BRICK; L = BLOCK

STATE HIGHWAY ADMINISTRATION OF MARYLAND  
HIGHWAY INFORMATION SERVICES DIVISION  
DATA SUPPORT GROUP

PAGE..... 37

STATE HIGHWAY LOCATION REFERENCE

ROUTE NUMBER.....IS 270 CONTINUED  
INVENTORY DIRECTION...NORTH  
NAME: EISENHOWER MEMORIAL HWY

COUNTY-MONTGOMERY  
SHA DISTRICT.....3  
DATE.....12/31/2001

SYSTEM	STATE	FUNCTIONAL CLASS	HWY TYPE	ACCESS	CONTRL	MILEPOINT	MILEPOINT DESCRIPTION	MARKED LANES	SURFACE WIDTH/TYPE*	AADT
PRIMARY	R	URB-INTERSTATE	DIVIDED	FULL		8.39	CO 212 SHADY GROVE RD	12	144I	168,625
						8.39	STRUC #15047			
						8.39	EXIT #8			
	U					8.40	IN CORP LMTS GAITHERSBURG			
						8.46	RP 27007 RAMP 7 FR CO 212 IS 270			
						8.57	RP 27005 RAMP 5 FR IS 270 TO CO 212			
						8.60	RP 27002 RAMP 2 FR CO 212 TO IS 270			
						8.71				
						8.85	INTERSTATE MILE MARKER 9.0	13	156I	
						8.94				
						8.96	RP 27007 RAMP 7 FR IS 370 TO IS 270	12	144I	
						9.01				
						9.06	RP 27001 RAMP 1 FR IS 270 TO IS 370	11	132I	
						9.11	RP 27005 RAMP 5 FR IS 270 TO IS 370			
						9.11	STRUC #15159			
						9.26	RP 27003 RAMP 3 FR IS 370 TO IS 270			
						9.28	BEGIN C/D LANE (SB/L)			
						9.32	IS 370 NO NAME	10	120I	193,325
						9.32	RP 27007 RAMP 7 FR IS 370 TO IS 270			
						9.32	STRUC #15157			
						9.32	EXIT #9			
						9.40	RP 27001 RAMP 1 FR IS 270 TO IS 370			
						9.40	STRUC #15160			
						9.57	RP 27002 RAMP 2 FR IS 370 TO IS 270	11	132I	
						9.75	RP 27005 RAMP 5 FR IS 270 TO IS 370			
						9.76				
						10.17	CO 81 MUDDY BRANCH RD			
						10.17	STRUC #15046			
	R					10.18	OUT CORP LMTS GAITHERSBURG	11	132I	
						10.37		10	120I	
						10.62	RP 27006 RAMP 6 FR MD 117 TO IS 270	9	108I	
						10.71		10	120I	
	U					10.85	IN CORP LMTS GAITHERSBURG			154,325
						10.85	MD 117 W DIAMOND AVE			
						10.85	STRUC #15045			
						10.85	STRUC #15165			
						10.85	EXIT #10			
						10.90	RP 27001 RAMP 1 FR IS 270 TO MD 117			
						11.23	R/R #CSX 140 510 N			
						11.23	STRUC #15096			
						11.30	RP 27004 RAMP 4 FR IS 270 TO MD 124	9	108I	
						11.44	RP 27003 RAMP 3 FR MD 124 TO IS 270			

\* A,B = UNIMPROVED; C = GRADED & DRAINED; D,E = SOIL, GRAVEL, STONE; F,G = LOW TYPE BITUMINOUS;  
H,I = HIGH TYPE BITUMINOUS; J = CONCRETE; K = BRICK; L = BLOCK

STATE HIGHWAY ADMINISTRATION OF MARYLAND  
HIGHWAY INFORMATION SERVICES DIVISION  
DATA SUPPORT GROUP

STATE HIGHWAY LOCATION REFERENCE

ROUTE NUMBER.....IS 270 CONTINUED  
INVENTORY DIRECTION...NORTH  
NAME: EISENHOWER MEMORIAL HWY

COUNTY-MONTGOMERY  
SHA DISTRICT.....3  
DATE.....12/31/2001

SYSTEM	FUNCTIONAL CLASS	HWY TYPE	ACCESS CONTRL	MILEPOINT	MILEPOINT DESCRIPTION	MARKED LANES	SURFACE WIDTH/TYPE*	AADT
PRIMARY	U	URB-INTERSTATE	DIVIDED FULL	11.47 MD 124	QUINCE ORCHARD RD	9	108I	141,032
				11.47	STRUC #15044			
				11.47	EXIT #11			
				11.52 RP 27007	RAMP 7 FR MD 124 TO IS 270			
				11.65 RP 27002	RAMP 2 FR MD 124 TO IS 270			
				11.70 RP 27008	RAMP 8 FR IS 270 TO MD 124			
				12.00	END C/D LANE (NB/L)	8	96I	
R				12.19	OUT CORP LMETS GAITHERSBURG			
				12.64	STRUC #15043 GREAT SENECA CREEK			
				12.82		7	96I	
				12.83	INTERSTATE MILE MARKER 13.0			
				13.50	ATR STATION #0060 (CHART)			
				13.72 RP 27006	RAMP 6 FR CO 141 TO IS 270	6	72I	
				13.79 RP 27004	RAMP 4 FR IS 270 TO CO 141			
				13.83	INTERSTATE MILE MARKER 14.0			
				13.97 CO 141	MIDDLEBROOK RD			96,325
				13.97	STRUC #15042			
				13.97	EXIT #13			
				14.03 RP 27001	RAMP 1 FR IS 270 TO CO 141			
				14.48 RP 27004	RAMP 4 FR IS 270 TO MD 118			
				14.50 RP 27006	RAMP 6 FR MD 118 TO IS 270			
				14.74 MD 118	GERMANTOWN RD			77,625
				14.74	STRUC #15041			
				14.74	EXIT #15			
				14.76 RP 27007	RAMP 7 FR MD 118 TO IS 270			
				14.77 RP 27001	RAMP 1 FR IS 270 TO MD 118			
				15.00 RP 27008	RAMP 8 FR IS 270 TO MD 118			
				15.01 RP 27002	RAMP 2 FR MD 118 TO IS 270			
				15.46 RP 27004	RAMP 4 FR IS 270 TO OP 5871			
				15.51 RP 27006	RAMP 6 FR CO 4556 TO IS 270			
				15.73 RP 27003	RAMP 3 FR CO 4556 TO IS 270			
				15.78 CO4556	FATHER HURLEY BLVD			68,625
				15.78	STRUC #M0251			
				15.78	EXIT #16			
				15.84 RP 27007	RAMP 7 FR CO 4556 TO IS 270			
				15.84	INTERSTATE MILE MARKER 16.0			
				16.02 RP 27002	RAMP 2 FR CO 4556 TO IS 270			
				16.11 RP 27008	RAMP 8 FR IS 270 TO CO 4556			
				16.44	ATR STATION #0004			
		RUR-INTERSTATE		16.58	STRUC #15040 LITTLE SENECA CREEK			
				17.06	INTERSTATE MILE MARKER 17.0			
				17.15 CO 231	WEST OLD BALTIMORE RD			

\* A,B = UNIMPROVED; C = GRADED & DRAINED; D,E = SOIL, GRAVEL, STONE; F,G = LOW TYPE BITUMINOUS;  
H,I = HIGH TYPE BITUMINOUS; J = CONCRETE; K = BRICK; L = BLOCK

STATE HIGHWAY ADMINISTRATION OF MARYLAND  
HIGHWAY INFORMATION SERVICES DIVISION  
DATA SUPPORT GROUP

STATE HIGHWAY LOCATION REFERENCE

ROUTE NUMBER.....IS 270 CONTINUED  
INVENTORY DIRECTION...NORTH  
NAME: EISENHOWER MEMORIAL HWY

COUNTY-MONTGOMERY  
SHA DISTRICT.....3  
DATE.....12/31/2001

SYSTEM	STATE	FUNCTIONAL CLASS	HWY TYPE	ACCESS CONTRL	MILEPOINT	MILEPOINT DESCRIPTION	MARKED LANES	SURFACE WIDTH/TYPE*	AADT
PRIMARY	R	RUR-INTERSTATE	DIVIDED	FULL	17.15	STRUC #15039	6	72I	68,625
					18.07	INTERSTATE MILE MARKER 18.0			
					18.26	RP 27004 RAMP 4 FR IS 270 TO MD 121			
					18.36	RP 27003 RAMP 3 FR MD 121 TO IS 270			
					18.43	MD 121 CLARKSBURG RD			66,625
					18.43	STRUC #15038			
					18.43	EXIT #18			
					18.45	RP 27007 RAMP 7 FR MD 121 TO IS 270			
					18.58	RP 27008 RAMP 8 FR IS 270 TO MD 121			
					18.78		4	48I	
					19.01	INTERSTATE MILE MARKER 19.0			
					19.73	CO 200 COMUS RD			
					19.73	STRUC #15037			
					19.77	SPEED LIMIT 65 MPH			
					19.87	INTERSTATE MILE MARKER 20.0			
					20.81	MARYLAND STATE POLICE WEIGH STATION			
					20.87	INTERSTATE MILE MARKER 21.0			
					21.19	MARYLAND STATE POLICE WEIGH STATION			
					21.97	STRUC #15072 WILDCAT BRANCH			
					22.14	RP 27006 RAMP 6 FR MD 109 TO IS 270			
					22.23	RP 27005 RAMP 5 FR IS 270 TO MD 109			
					22.29	MD 109 OLD HUNDRED RD			62,625
					22.29	STRUC #15036			
					22.29	EXIT #22			
					22.31	STRUC #15036 LITTLE BENNETT CREEK			
					22.37	RP 27001 RAMP 1 FR IS 270 TO MD 109			
					22.46	RP 27002 RAMP 2 FR MD 109 TO IS 270			
					22.51	FREDERICK CO/L			

\*\*\*\*\*

ROUTE NUMBER.....IS 270Y  
INVENTORY DIRECTION...NORTH  
NAME: NO NAME

PRIMARY	R	URB-INTERSTATE	DIVIDED	FULL	0.00	IS 495 CAPITAL BELTWAY	6	72I	117,925
					0.00	EXIT #38			
					0.05	IS 495 CAPITAL BELTWAY			
					0.05	STRUC #15112			
					0.22	SPEED LIMIT 55 MPH			
					0.59	RP 270Y6 RAMP 6 FR CO 166 TO IS 270 Y			
					0.61	RP 270Y4 RAMP 4 FR IS 270 Y TO CO 166			

\* A,B = UNIMPROVED; C = GRADED & DRAINED; D,E = SOIL,GRAVEL,STONE; F,G = LOW TYPE BITUMINOUS;  
H,I = HIGH TYPE BITUMINOUS; J = CONCRETE; K = BRICK; L = BLOCK

STATE HIGHWAY ADMINISTRATION OF MARYLAND  
HIGHWAY INFORMATION SERVICES DIVISION  
DATA SUPPORT GROUP

PAGE..... 40

STATE HIGHWAY LOCATION REFERENCE

ROUTE NUMBER.....IS 270Y CONTINUED  
INVENTORY DIRECTION....NORTH  
NAME: NO NAME

COUNTY-MONTGOMERY  
SHA DISTRICT.....3  
DATE.....12/31/2001

SYSTEM	FUNCTIONAL CLASS	HWY TYPE	ACCESS CONTRL	MILEPOINT	MILEPOINT DESCRIPTION	MARKED LANES	SURFACE WIDTH/TYPE*	AADT
PRIMARY	R	URB-INTERSTATE	DIVIDED FULL	0.75	RP 270Y3 RAMP 3 FR CO 166 TO IS 270 Y	6	72I	117,925
				0.79	CO 166 DEMOCRACY BLVD			121,125
				0.79	STRUC #15097			
				0.79	EXIT #1			
				0.85	RP 270Y1 RAMP 1 FR IS 270 Y TO CO 166			
				0.98	RP 270Y8 RAMP 8 FR IS 270 Y TO CO 166			
				0.99	RP 270Y2 RAMP 2 FR CO 166 TO IS 270 Y			
				1.14	CO3438 WESTLAKE TERR	7	88I	
				1.14	STRUC #M0247			
				1.61	IS 270 EISENHOWER MEMORIAL HWY			
				1.61	STRUC #15082			
				1.66	IS 270 HOV LANE			
				1.66	STRUC #15171			
				1.80	IS 270 EISENHOWER MEMORIAL HWY			
				1.80	EXIT #2			

\*\*\*\*\*

ROUTE NUMBER.....MD 320  
INVENTORY DIRECTION....NORTH  
NAME: PINEY BRANCH RD

SECONDARY	U	URB-MINOR ARTERIAL	DIVIDED NONE	0.00	WASH DC LINE	3	41I	15,275
				0.00	IN CORP LIMITS OF TAKOMA PARK			
			UNDIVIDED	0.04		2	24I	
				0.06	SPEED LIMIT 30 MPH			
			DIVIDED	0.33				
				0.39	MD 410 PHILADELPHIA AVE	2	22I	15,775
				0.50	OUT CORP LMNTS TAKOMA PARK			
	R		CTL	0.60				
				0.77	CO 645 RITCHIE AVE			19,475
				1.00	CO 748 PARK VALLEY RD			23,975
				1.00	CO4592 SLIGO AVE			
				1.20	CO7074 DALE DR			
				1.40	STRUC #15051 SLIGO CREEK			
			UNDIVIDED	1.43		3	36I	
				1.60		4	46I	
				1.63	MD 787 FLOWER AVE	4	50I	31,575
				1.63	CO 913 FLOWER AVE			
			CTL	1.77				
			DIVIDED	1.98		4	45I	
				2.09	MD 193 UNIVERSITY BLVD E			25,475

\* A,B = UNIMPROVED; C = GRADED & DRAINED; D,E = SOIL, GRAVEL, STONE; F,G = LOW TYPE BITUMINOUS;  
H,I = HIGH TYPE BITUMINOUS; J = CONCRETE; K = BRICK; L = BLOCK

PAGE..... 40

STATE HIGHWAY ADMINISTRATION OF MARYLAND  
HIGHWAY INFORMATION SERVICES DIVISION  
DATA SUPPORT GROUP

PAGE..... 41

STATE HIGHWAY LOCATION REFERENCE

ROUTE NUMBER.....MD 320 CONTINUED  
INVENTORY DIRECTION...NORTH  
NAME: PINEY BRANCH RD

COUNTY-MONTGOMERY  
SHA DISTRICT.....3  
DATE.....12/31/2001

SYSTEM	FUNCTIONAL CLASS	HWY TYPE	ACCESS CONTRL	MILEPOINT	MILEPOINT DESCRIPTION	MARKED LANES	SURFACE WIDTH/TYPE*	AADT
SECONDARY R	URB-MINOR ARTERIAL	DIVIDED	NONE	2.12		4	50I	25,475
				2.17	SPEED LIMIT 40 MPH			
				2.34	OP 627 CARROLL AVE			28,575
				2.34	CO 725 CARROLL AVE			
				2.68	PRINCE GEORGES CO/L			

\*\*\*\*\*

ROUTE NUMBER.....MD 355  
INVENTORY DIRECTION...NORTH  
NAME: WISCONSIN AVE

SECONDARY R	URB-OTHER PRIN ART	DIVIDED	NONE	0.00	WASH DC LINE	6	66I	43,250
				0.03		6	67I	
				0.06	CO 451 WILLARD AVE	6	58I	
				0.10		6	60I	
				0.13	SPEED LIMIT 35 MPH			
				0.44	MU 50 DORSET AVE			
				0.47	MU 40 GRAFTON ST			
				1.14	MD 191 BRADLEY BLVD/BRADLEY LA	6	68I	35,150
				1.15	SPEED LIMIT 25 MPH			
				1.36	CO6134 LELAND ST			
				1.36	CO 385 WOODMONT AVE			
				1.43	CO4419 BETHESDA AVE			
				1.54	R/R #CSX 139 516 H			
				1.54	STRUC #15050			
				1.62	MD 410 MONTGOMERY LA (EB/L)	6	80I	
				1.62	CO 367 MONTGOMERY LA			
				1.70	MD 187 OLD GEORGETOWN RD	6	64I	33,850
				1.70	MD 410 (WB/L) EAST WEST HWY			
				2.26	CO 352 BATTERY LA			
				2.33		6	68I	
NAME: ROCKVILLE PIKE				2.46	CO 385 WOODMONT AVE			
				2.55	GV 1 CENTER DR			58,550
				2.55	CO 537 JONES BRIDGE RD			
				2.64	SPEED LIMIT 35 MPH			
				3.22	CO 319 CEDAR LA			
				3.68				61,450
				3.83	CO2275 POOKS HILL RD	7	81I	
				3.87	RP 49504 RAMP 4 FR MD 355 TO IS 495			
				3.91	RP 49506 RAMP 6 FR IS 495 TO MD 355			
				3.96	IS 495 CAPITAL BELTWAY			

\* A,B = UNIMPROVED; C = GRADED & DRAINED; D,E = SOIL, GRAVEL, STONE; F,G = LOW TYPE BITUMINOUS;  
H,I = HIGH TYPE BITUMINOUS; J = CONCRETE; K = BRICK; L = BLOCK

PAGE..... 41

STATE HIGHWAY ADMINISTRATION OF MARYLAND  
HIGHWAY INFORMATION SERVICES DIVISION  
DATA SUPPORT GROUP

PAGE..... 42

STATE HIGHWAY LOCATION REFERENCE

ROUTE NUMBER.....MD 355 CONTINUED  
INVENTORY DIRECTION...NORTH  
NAME: ROCKVILLE PIKE

COUNTY-MONTGOMERY  
SHA DISTRICT.....3  
DATE.....12/31/2001

SYSTEM ....STATE....	FUNCTIONAL CLASS.	HWY TYPE	ACCESS CONTRL	MILEPOINT	MILEPOINT DESCRIPTION	MARKED LANES	SURFACE WIDTH/TYPE*	AADT
SECONDARY R	URB-OTHER PRIN ART	DIVIDED	NONE	3.96	RP 49505 RAMP 5 FR MD 355 TO IS 495	7	81I	61,450
				3.96	STRUC #15121			
				3.96	STRUC #15120			
				3.96	EXIT #34			
				3.99	RP 49501 RAMP 1 FR MD 355 TO IS 495	6	69I	55,950
				3.99	RP 49505 RAMP 5 FR MD 355 TO IS 495			
				4.03	IS 495 (WB/L)			
				4.03	RP 49501 RAMP 1 FR MD 355 TO IS 495			
				4.03	STRUC #15118			
				4.03	STRUC #15119			
				4.06	RP 27006 RAMP 6 FR IS 270 TO MD 355			
				4.10	RP 27001 RAMP 1 FR MD 355 TO IS 270			
				4.13	RP 27001 RAMP 1 FR MD 355 TO IS 270			
				4.13	STRUC #15117			
				4.13	RP 49502 RAMP 2 FR IS 495 TO MD 355			
				4.20	SPEED LIMIT 45 MPH			
				4.38	CO 326 GROSVENOR LA	6	70I	
				4.50	CO 164 TUCKERMAN LA	6	72I	
				4.82	GROVESNOR METRO STATION			
				4.96	CO 164 TUCKERMAN LA			
				5.27	MD 547 STRATHMORE AVE			53,750
				5.37	SPEED LIMIT 40 MPH			
				5.70		7	84I	
				5.90		6	72I	
				6.00	CO4242 NICHOLSON LA	7	84I	
				6.17	CO4122 MARINELLI RD	6	72I	
				6.36	MD 187 OLD GEORGETOWN RD			
				6.36	CO7220 OLD GEORGETOWN RD			
				6.50		7	84I	
				6.64	CO 144 MONTROSE RD			56,250
				6.64	CO1659 RANDOLPH RD			
				6.80		6	68I	
U				7.07	IN CORP LMTS ROCKVILLE			
				7.11	MU2970 TWINBROOK PKWY			
				7.11	MU2640 ROLLINS AVE			
				7.57	MU 770 CONGRESSIONAL LA			
				8.44	MU1015 W EDMONSTON DR			
				8.44	MU1002 EDMONSTON DR			
				8.71	MD 911 FIRST ST			
				8.71	MU2593 WOOTTON PKWY			
				8.96	SPEED LIMIT 30 MPH			
				9.05	MD 660 DODGE ST			

\* A,B = UNIMPROVED; C = GRADED & DRAINED; D,E = SOIL, GRAVEL, STONE; F,G = LOW TYPE BITUMINOUS;  
H,I = HIGH TYPE BITUMINOUS; J = CONCRETE; K = BRICK; L = BLOCK



STATE HIGHWAY ADMINISTRATION OF MARYLAND  
HIGHWAY INFORMATION SERVICES DIVISION  
DATA SUPPORT GROUP

STATE HIGHWAY LOCATION REFERENCE

ROUTE NUMBER.....MD 355 CONTINUED  
INVENTORY DIRECTION....NORTH  
NAME: ROCKVILLE PIKE

COUNTY-MONTGOMERY  
SHA DISTRICT.....3  
DATE.....12/31/2001

SYSTEM	FUNCTIONAL CLASS	HWY TYPE	ACCESS CONTRL	MILEPOINT	MILEPOINT DESCRIPTION	MARKED LANES	SURFACE WIDTH/TYPE*	AADT
SECONDARY U	URB-OTHER PRIN ART	DIVIDED	NONE	9.17 MD 28	VEIRS MILL RD	5	58I	45,550
				9.26		6	70I	
		UNDIVIDED		9.32 MU2140	MONROE ST			
				9.45 MU2360	PARK RD	6	69I	
NAME: HUNGERFORD DR				9.45				
		DIVIDED		9.45 MU2110	E MIDDLE LA			
				9.50	SPEED LIMIT 35 MPH	6	72I	
				9.65 MU 272	BEALL AVE			
				10.00 MU3150	N WASHINGTON ST			
				10.32 MU1902	MANNAKEE ST			
R				10.49	OUT CORP LMTS ROCKVILLE			
				10.82 MU 740	COLLEGE PKWY			
NAME: FREDERICK RD				11.07 MU1295	W GUDE DR			46,750
				11.07				
				11.07 CO3815	E GUDE DR			
				11.10	SPEED LIMIT 40 MPH			
U				11.36	IN CORP LMTS ROCKVILLE			
				11.84 CO1936	REDLAND RD			
				11.84 MU2533	REDLAND BLVD			
R				12.39	OUT CORP LMTS ROCKVILLE			
				12.62 CO 212	SHADY GROVE RD	6	70I	35,550
				12.68 IS 370	NO NAME			
				12.68	STRUC #15154			
				12.68 RP 37003	RAMP 3 FR IS 370 TO MD 355			
				12.72		6	76I	
				12.73 RP 37008	RAMP 8 FR MD 355 TO IS 370			
				12.73 RP 37001	RAMP 1 FR MD 355 TO IS 370			
				12.78	IN CORP LMTS GAITHERSBURG			
				12.86 RP 37003	RAMP 3 FR IS 370 TO MD 355			
NAME: S FREDERICK RD				13.18 CO2600	N WESTLAND DR			
				13.38	SPEED LIMIT 35 MPH			
				13.53 MU 61	W DEER PARK RD			
				13.53 MU 60	E DEER PARK DR			
				13.91		5	62I	
				14.02 MU 360	S SUMMIT AVE	6	76I	
				14.11		5	62I	
				14.20 MU 30	CEDAR AVE	4	48I	
				14.27 MD 117	W DIAMOND AVE			
				14.28 MD 117A	NO NAME			
				14.35				
NAME: FREDERICK RD				14.38 MD 117	W DIAMOND AVE	4	48J	
				14.38 MD 117UL	PROPOSED			

\* A,B = UNIMPROVED; C = GRADED & DRAINED; D,E = SOIL, GRAVEL, STONE; F,G = LOW TYPE BITUMINOUS;  
H,I = HIGH TYPE BITUMINOUS; J = CONCRETE; K = BRICK; L = BLOCK

STATE HIGHWAY ADMINISTRATION OF MARYLAND  
HIGHWAY INFORMATION SERVICES DIVISION  
DATA SUPPORT GROUP

STATE HIGHWAY LOCATION REFERENCE

ROUTE NUMBER.....MD 355 CONTINUED  
INVENTORY DIRECTION...NORTH  
NAME: FREDERICK RD

COUNTY-MONTGOMERY  
SHA DISTRICT.....3  
DATE.....12/31/2001

SYSTEM	FUNCTIONAL CLASS	HWY TYPE	ACCESS CONTRL	MILEPOINT	MILEPOINT DESCRIPTION	MARKED LANES	SURFACE WIDTH/TYPE*	AADT
SECONDARY U	URB-OTHER PRIN ART	DIVIDED	NONE	14.40	STRUC #15056	4	48J	35,550
				14.40	R/R #CSX 140 508 M			
				14.42	MU 77 E DIAMOND AVE	4	48I	
				14.43	SPEED LIMIT 30 MPH			
		CTL		14.54				
				14.61	MU 40 CHESTNUT ST	4	40I	
				14.76		5	50I	
		DIVIDED		15.02		5	58I	
				15.03	MU 273 ODENDHAL AVE			
				15.19	MU 294 PERRY PKWY			
				15.43	MD 124 MONTGOMERY VILLAGE AVE	5	71I	27,350
				15.43	MD 124 QUINCE ORCHARD RD			
				15.49	SPEED LIMIT 40 MPH	5	72I	
				15.74		6	72I	
				16.03	MU 424 WATKINS MILL RD			
				16.62	OUT CORP LMTS GAITHERSBURG			
				16.75	STRUC #15055 GREAT SENECA CREEK			
				18.02	CO 141 MIDDLEBROOK RD	5	62I	
				18.10		4	52I	
		CTL		18.33				
		DIVIDED		18.65				
				18.81	CO6377 GERMANTOWN RD			31,150
				18.81	MD 118 GERMANTOWN RD			
				18.95				
	RUR-MINOR ARTERIAL			19.70	MD 27 RIDGE RD			10,850
	RUR-MAJOR COLLECTOR			19.70	OP5817 FATHER HURLEY BLVD			
				19.81	SPEED LIMIT 50 MPH			
				20.05		2	52I	
		UNDIVED		20.23		2	24I	
				20.36	CO 27 BRINK RD			
				21.14	STRUC #15054 LITTLE SENECA CREEK			
				21.22	SPEED LIMIT 40 MPH			
				22.51	SPEED LIMIT 30 MPH			
				22.90	MD 121 CLARKSBURG RD			7,350
				22.90	CO 2 CLARKSBURG RD			
				23.28	SPEED LIMIT 50 MPH			
				23.65		2	21I	
				23.88	CO 200 COMUS RD			7,450
				23.98		2	22I	
				24.20		2	24I	
				25.62	SPEED LIMIT 40 MPH			
				25.87		2	22I	

\* A,B = UNIMPROVED; C = GRADED & DRAINED; D,E = SOIL, GRAVEL, STONE; F,G = LOW TYPE BITUMINOUS;  
H,I = HIGH TYPE BITUMINOUS; J = CONCRETE; K = BRICK; L = BLOCK

STATE HIGHWAY ADMINISTRATION OF MARYLAND  
 HIGHWAY INFORMATION SERVICES DIVISION  
 DATA SUPPORT GROUP

PAGE..... 45

STATE HIGHWAY LOCATION REFERENCE

ROUTE NUMBER.....MD 355 CONTINUED  
 INVENTORY DIRECTION...NORTH  
 NAME: FREDERICK RD

COUNTY-MONTGOMERY  
 SHA DISTRICT.....3  
 DATE.....12/31/2001

SYSTEM	FUNCTIONAL CLASS	HWY TYPE	ACCESS CONTRL	MILEPOINT	MILEPOINT DESCRIPTION	MARKED LANES	SURFACE WIDTH/TYPE*	AADT
SECONDARY R	RUR-MAJOR COLLECTOR	UNDIVIDED	NONE	26.19	SPEED LIMIT 30 MPH	2	22I	7,450
				26.35	STRUC #15053 LITTLE BENNETT CREEK			
				26.45	MD 109 OLD HUNDRED RD			
				26.83	FREDERICK CO/L			

\*\*\*\*\*

ROUTE NUMBER.....IS 370  
 INVENTORY DIRECTION...EAST  
 NAME: NO NAME

PRIMARY U	URB-INTERSTATE	DIVIDED	FULL	0.00	CO6271 SAM EIG HWY (BACK)	5	60I	58,425
				0.00	RP 27001 RAMP 1 FR IS 270 TO IS 370			
				0.06	RP 27004 RAMP 4 FR IS 370 TO MU 0410			
				0.20	RP 27006 RAMP 6 FR IS 370 TO RAMP 7			
				0.30	RP 27003 RAMP 3 FR IS 370 TO IS 270			
				0.34		4	48J	
				0.36	RP 27007 RAMP 7 FR IS 370 TO IS 270			
				0.36	STRUC #15161			
				0.39	RP 27005 RAMP 5 FR IS 270 TO IS 370			
				0.39	STRUC #15158			
				0.43	IS 270 EISENHOWER MEMORIAL HWY			
				0.43	STRUC #15157			
				0.43	EXIT #9			
				0.51	RP 27007 RAMP 7 FR IS 370 TO IS 270			
				0.59	RP 27001 RAMP 1 FR IS 270 TO IS 370			
				0.59	STRUC #15156			
				0.60		5	60J	
				0.74	RP 27004 RAMP 4 FR RAMP 1 TO IS 370			
				0.76	RP 27005 RAMP 5 FR IS 270 TO IS 370	7	84J	
				0.76	RP 27002 RAMP 2 FR IS 370 TO IS 270			
				0.94	CO2944 INDUSTRIAL DR			
				0.94	STRUC #15155			
				0.97		6	72J	
				1.16	RP 37009 RAMP 9 FR IS 370 TO CO 212			
				1.25	OUT CORP LMTS GAITHERSBURG			
				1.36	RP 37008 RAMP 8 FR MD 355 TO IS 370			
				1.57		4	48J	
				1.63	MD 355 FREDERICK RD			
				1.63	STRUC #15154			
				1.63	RP 37003 RAMP 3 FR IS 370 TO MD 355			
				1.65	RP 37001 RAMP 1 FR MD 355 TO IS 370			

\* A,B = UNIMPROVED; C = GRADED & DRAINED; D,E = SOIL, GRAVEL, STONE; F,G = LOW TYPE BITUMINOUS;  
 H,I = HIGH TYPE BITUMINOUS; J = CONCRETE; K = BRICK; L = BLOCK

PAGE..... 45

STATE HIGHWAY ADMINISTRATION OF MARYLAND  
HIGHWAY INFORMATION SERVICES DIVISION  
DATA SUPPORT GROUP

STATE HIGHWAY LOCATION REFERENCE

ROUTE NUMBER.....IS 370 CONTINUED  
INVENTORY DIRECTION...EAST  
NAME: NO NAME

COUNTY-MONTGOMERY  
SHA DISTRICT.....3  
DATE.....12/31/2001

SYSTEM ....STATE....	FUNCTIONAL CLASS	HWY TYPE	ACCESS CONTRL	MILEPOINT	MILEPOINT DESCRIPTION	MARKED LANES	SURFACE WIDTH/TYPE*	AADT
PRIMARY R	URB-INTERSTATE	DIVIDED	FULL	1.81	SPEED LIMIT 55 MPH	4	48J	58,425
				1.85	RP 37003 RAMP 3 FR IS 370 TO MD 355			
				1.85	STRUC #15153			
				2.01	CO4215 OAKMONT AVE			
				2.01	STRUC #15152			
				2.01	RP 37002 RAMP 2 FR IS 370 TO RAMP 3			
				2.20	R/R CSX			
				2.20	STRUC #15151			
				2.38	CRABBS BRANCH WAY			
				2.38	STRUC #15150			
				2.52		5	60J	
				2.63	RP 37006 RAMP 6 FR IS 370 TO CO 212			
				2.63	RP 37008 RAMP 8 FR CO 212 FR IS 370			
				2.69		4	48J	
				2.77	RP 37003 RAMP 3 FR IS 370 TO CO 212			
				2.86	CO 212 SHADY GROVE RD			
				2.86	STRUC #15149			
				3.04		4	48I	
				3.10	RP 37002 RAMP 2 FR IS 370 TO CO 212			
				3.13	RP 37004 RAMP 4 FR CO 212 TO IS 370			
				3.13	ENT TO METRO PARKING (AHEAD)			

\*\*\*\*\*

ROUTE NUMBER.....MD 384  
INVENTORY DIRECTION...EAST  
NAME: COLESVILLE RD

PRIMARY R	URB-OTHER PRIN ART	DIVIDED	NONE	0.00	MD 390 16TH ST	6	72I	17,125
				0.11	SPEED LIMIT 30 MPH			
				0.25	MD 410 EAST WEST HWY			29,550
				0.30	STRUC METRO			
				0.39	CO1300 SECOND AVE			
				0.39	CO 668 WAYNE AVE			
				0.53	US 29 GEORGIA AVE/COLESVILLE RD			
				0.53	MD 97 GEORGIA AVE			

\* A,B = UNIMPROVED; C = GRADED & DRAINED; D,E = SOIL, GRAVEL, STONE; F,G = LOW TYPE BITUMINOUS;  
H,I = HIGH TYPE BITUMINOUS; J = CONCRETE; K = BRICK; L = BLOCK

STATE HIGHWAY ADMINISTRATION OF MARYLAND  
HIGHWAY INFORMATION SERVICES DIVISION  
DATA SUPPORT GROUP

STATE HIGHWAY LOCATION REFERENCE

ROUTE NUMBER.....MD 390  
INVENTORY DIRECTION...NORTH  
NAME: 16TH ST

COUNTY-MONTGOMERY  
SHA DISTRICT..... 3  
DATE.....12/31/2001

SYSTEM	FUNCTIONAL CLASS	HWY TYPE	ACCESS CONTRL	MILEPOINT	MILEPOINT DESCRIPTION	MARKED LANES	SURFACE WIDTH/TYPE*	AADT
SECONDARY R	URB-OTHER PRIN ART	DIVIDED	PART	0.00	WASH DC LINE	5	51I	37,375
				0.02	MD 384 COLESVILLE RD			
				0.04		5	62I	
				0.16	MD 410 EAST WEST HWY	6	68I	37,275
				0.25	SPEED LIMIT 35 MPH			
				0.30	CO 598 SPRING ST			
				0.61	R/R #CSX 140 483 L			
				0.61	STRUC #15089			
				0.85	CO1300 SECOND AVE			28,075
				0.99		4	68I	
				1.09	MD 97 GEORGIA AVE			

\*\*\*\*\*

ROUTE NUMBER.....MD 396  
INVENTORY DIRECTION...EAST  
NAME: MASSACHUSETTS AVE

SECONDARY R	URB-MINOR ARTERIAL	UNDIVIDED	NONE	0.00	MD 614 GOLDSBORO RD	2	24I	16,400
				0.05	SPEED LIMIT 30 MPH			
				0.65		3	50I	
				0.71	CO 507 SANGAMORE RD			19,525
				0.76	SPEED LIMIT 35 MPH			
				0.85		4	50I	
				1.03	CO1854 CROMWELL DR			
		CTL		1.14		4	48I	
				1.44	CO4425 WESTBARD AVE			
		UNDIVIDED		1.46				
				1.50	R/R #CSX 139 523 T			
				1.52	STRUC #15057 LITTLE FALLS			
				1.54	GV 33 LITTLE FALLS PKWY			29,800
		DIVIDED		1.58		4	56I	
				1.89		4	48I	
		UNDIVIDED		1.98				
				2.06	CO 481 JAMESTOWN RD			
				2.21	WASH DC LINE			

\* A,B = UNIMPROVED; C = GRADED & DRAINED; D,E = SOIL, GRAVEL, STONE; F,G = LOW TYPE BITUMINOUS;  
H,I = HIGH TYPE BITUMINOUS; J = CONCRETE; K = BRICK; L = BLOCK

STATE HIGHWAY ADMINISTRATION OF MARYLAND  
HIGHWAY INFORMATION SERVICES DIVISION  
DATA SUPPORT GROUP

PAGE..... 48

STATE HIGHWAY LOCATION REFERENCE

ROUTE NUMBER.....MD 410  
INVENTORY DIRECTION...EAST  
NAME: MONTGOMERY AVE

COUNTY-MONTGOMERY  
SHA DISTRICT.....3  
DATE.....12/31/2001

SYSTEM	FUNCTIONAL CLASS	HWY TYPE	ACCESS CONTRL	MILEPOINT	MILEPOINT DESCRIPTION	MARKED LANES	SURFACE WIDTH/TYPE*	AADT
SECONDARY R	URB-OTHER PRIN ART	DIVIDED	NONE	0.00	CO 367 MONTGOMERY LA (BACK)	5	70I	36,400
				0.00	MD 355 WISCONSIN AVE			
				0.08		6	83I	
				0.09	SPEED LIMIT 25 MPH			
				0.13		6	72I	
				0.20		6	91I	
				0.25		6	75I	
				0.40		4	53I	
NAME: EAST WEST HWY		UNDIVIDED		0.45	MD 410 (WB/L) EAST WEST HWY	4	50I	
				0.45				
				0.48	SPEED LIMIT 30 MPH			
				0.52	R/R #CSX 139 515 B			
				0.52	STRUC #15058			
				0.70		4	40I	
				0.72	MU 72 MAPLE AVE #2			38,125
				1.01	MD 185 CONNECTICUT AVE			25,600
		DIVIDED		1.04	SPEED LIMIT 35 MPH	4	46I	
				1.29		4	48I	
				1.38				39,100
		UNDIVIDED		1.42	MD 186 BROOKVILLE RD			
				1.51		4	44I	
				1.89	CO4460 JONES MILL RD	4	63I	
				1.89	GV 4 BEACH DR			
				1.97	STRUC #15059 ROCK CREEK			
		DIVIDED		1.99		4	61I	
				2.05		4	48I	
		UNDIVIDED		2.54	CO 535 GRUBB RD			
				2.92		4	44I	
				3.14	STRUC #15060 ROCK CREEK			
		DIVIDED		3.34		4	43I	
				3.42		4	48I	
		UNDIVIDED		3.48	MD 390 16TH ST			24,625
				3.51				
				3.66		4	68I	
				3.71	MD 384 COLESVILLE RD			
				3.77		4	56I	
				3.96		4	41I	
				4.05		4	42I	
		DIVIDED		4.12		4	38I	
NAME: BURLINGTON AVE				4.24	US 29 GEORGIA AVE	4	46I	20,200
		UNDIVIDED		4.24				
				4.27		3	42I	

\* A,B = UNIMPROVED; C = GRADED & DRAINED; D,E = SOIL, GRAVEL, STONE; F,G = LOW TYPE BITUMINOUS;  
H,I = HIGH TYPE BITUMINOUS; J = CONCRETE; K = BRICK; L = BLOCK

STATE HIGHWAY ADMINISTRATION OF MARYLAND  
HIGHWAY INFORMATION SERVICES DIVISION  
DATA SUPPORT GROUP

STATE HIGHWAY LOCATION REFERENCE

ROUTE NUMBER.....MD 410 CONTINUED  
INVENTORY DIRECTION...EAST  
NAME: BURLINGTON AVE

COUNTY-MONTGOMERY  
SHA DISTRICT.....3  
DATE.....12/31/2001

SYSTEM ....STATE....	FUNCTIONAL CLASS	HWY TYPE	ACCESS CONTRL	MILEPOINT	MILEPOINT DESCRIPTION	MARKED LANES	SURFACE WIDTH/TYPE*	AADT
SECONDARY R	URB-OTHER PRIN ART	UNDIVIDED	NONE	4.33	R/R #CSX 140 479 E	3	42I	20,200
				4.33	STRUC #15061			
				4.35		3	36I	
		DIVIDED		4.39				
NAME: PHILADELPHIA AVE				4.42	CO 629 FENTON ST			
		UNDIVIDED		4.43				
U				4.56	IN CORP LMTS TAKOMA PARK	2	27I	
				4.63	SPEED LIMIT 30 MPH	2	29I	11,625
				4.96	MD 320 PINEY BRANCH RD			
MUNICIPAL				5.00	MU 220 CHESTNUT AVE	2	25I	11,600
				5.00	END STATE MAINTENANCE			
SECONDARY				5.00	BEGIN MUNICIPAL MAINTENANCE			
				5.17	END MUNICIPAL MAINTENANCE			
MUNICIPAL				5.17	BEGIN STATE MAINTENANCE			
				5.29	END STATE MAINTENANCE			
				5.29	BEGIN MUNICIPAL MAINTENANCE			
				5.51		2	30I	
				5.56	END MUNICIPAL MAINTENANCE			
				5.56	BEGIN STATE MAINTENANCE			
				5.56	MD 195 CARROLL AVE (AHEAD)			
NAME: ETHAN ALLEN AVE				5.63	MD 195 CARROLL AVE (BACK)			13,875
				5.63				
				5.63	END STATE MAINTENANCE			
				5.63	BEGIN MUNICIPAL MAINTENANCE			
				5.66		2	24I	
				5.87		2	23I	
SECONDARY				6.11	SPEED LIMIT 25 MPH			
				6.16	END MUNICIPAL MAINTENANCE			
				6.16	BEGIN STATE MAINTENANCE			
		DIVIDED		6.27				
				6.31	MD 650 NEW HAMPSHIRE AVE	4	52I	
				6.31	OUT CORP LMTS TACOMA PARK			
				6.31	PRINCE GEORGES CO/L			

\*\*\*\*\*

ROUTE NUMBER.....IS 495  
INVENTORY DIRECTION...EAST  
NAME: CAPITAL BELTWAY

PRIMARY R	URB-INTERSTATE	DIVIDED	FULL	0.00	BEGIN STRUCTURE IN VIRGINIA	8	96J	210,162
				0.06	VIRGINIA ST/L			

\* A,B = UNIMPROVED; C = GRADED & DRAINED; D,E = SOIL, GRAVEL, STONE; F,G = LOW TYPE BITUMINOUS;  
H,I = HIGH TYPE BITUMINOUS; J = CONCRETE; K = BRICK; L = BLOCK

STATE HIGHWAY ADMINISTRATION OF MARYLAND  
HIGHWAY INFORMATION SERVICES DIVISION  
DATA SUPPORT GROUP

PAGE..... 50

STATE HIGHWAY LOCATION REFERENCE

ROUTE NUMBER.....IS 495 CONTINUED  
INVENTORY DIRECTION...EAST  
NAME: CAPITAL BELTWAY

COUNTY-MONTGOMERY  
SHA DISTRICT.....3  
DATE.....12/31/2001

SYSTEM	FUNCTIONAL CLASS	HWY TYPE	ACCESS CONTRL	MILEPOINT	MILEPOINT DESCRIPTION	MARKED LANES	SURFACE WIDTH/TYPE*	AADT
PRIMARY	R URB-INTERSTATE	DIVIDED	FULL	0.06	STRUC #15100 POTOMAC RIVER	8	96J	210,162
				0.27		8	96I	
				0.33	RP 49504 RAMP 4 FR IS 495 TO GV 6			
				0.34	RP 49506 RAMP 6 FR GV 6 TO IS 495			
				0.34	STRUC #15101 C&O CANAL			
				0.49	RP 49503 RAMP 3 FR RAMP 6 TO IS 495			
				0.50	RP 49503 RAMP 3 FR RAMP 6 TO IS 495			
				0.52	GV 6 CLARA BARTON PKWY			
				0.52	STRUC #15104			
				0.52	EXIT #41			
				0.56	RP 49507 RAMP 7 FR GV 6 TO RAMP 6			
				0.60	CO4690 MACARTHUR BLVD			
				0.61	RP 49508 RAMP 8 FR IS 495 TO GV 6			
				0.68	SPEED LIMIT 55 MPH			
				1.11	CO 781 PERSIMMON TREE RD			
				1.11	STRUC #15105			
				1.12	ATR STATION #0040 (CHART)			
				1.78	CO 148 SEVEN LOCKS RD			
				1.78	STRUC #15106			
				1.82	RP 49510 RAMP 10 FR IS 495 X TO IS 495			
				1.88	STRUC #15108 THOMAS BRANCH			
				1.90	IS 495X (SB/L)			
				1.90	RP 49504 RAMP 4 FR IS 495 X TO MD 190			
				1.90	EXIT #40			
				2.21	IS 495X CABIN JOHN PKWY	9	108I	
				2.30	IS 495X (SB/L)			
				2.37	MD 190 RIVER RD			240,999
				2.37	STRUC #15110			
				2.37	EXIT #39			
				2.58	RP 49502 RAMP 2 FR MD 190 TO IS 495			
				2.60	RP 49511 COLLECTOR A			
				2.62		10	120I	
				3.09		8	96I	
				3.27		9	108I	
				3.56		8	96I	
				3.69	MD 191 BRADLEY BLVD			
				3.69	STRUC #15111			
				3.84	IS 270Y (SB/L)			
				3.92	IS 270Y NO NAME	7	84I	
				3.92	EXIT #38	5	60I	149,550
				3.95	IS 270Y NO NAME			
				3.95	STRUC #15112			

\* A,B = UNIMPROVED; C = GRADED & DRAINED; D,E = SOIL, GRAVEL, STONE; F,G = LOW TYPE BITUMINOUS;  
H,I = HIGH TYPE BITUMINOUS; J = CONCRETE; K = BRICK; L = BLOCK



STATE HIGHWAY ADMINISTRATION OF MARYLAND  
HIGHWAY INFORMATION SERVICES DIVISION  
DATA SUPPORT GROUP

PAGE..... 51

STATE HIGHWAY LOCATION REFERENCE

ROUTE NUMBER.....IS 495 CONTINUED  
INVENTORY DIRECTION...EAST  
NAME: CAPITAL BELTWAY

COUNTY-MONTGOMERY  
SHA DISTRICT.....3  
DATE.....12/31/2001

SYSTEM	FUNCTIONAL CLASS	HWY TYPE	ACCESS CONTRL	MILEPOINT	MILEPOINT DESCRIPTION	MARKED LANES	SURFACE WIDTH/TYPE*	AADT
PRIMARY	R	URB-INTERSTATE	DIVIDED FULL	4.10		6	72I	149,550
				4.21	CO 167 GREENTREE RD			
				4.21	STRUC #15113			
				4.83	CO 837 FERNWOOD RD			
				4.83	STRUC #15114			
				5.42	RP 49508 RAMP 8 FR MD 187 TO IS 495			
				5.45	RP 49506 RAMP 6 FR IS 495 TO MD 187			
				5.61	MD 187 OLD GEORGETOWN RD			136,650
				5.61	STRUC #15115			
				5.61	EXIT #36			
				5.76	RP 49502 RAMP 2 FR IS 495 TO MD 187			
				5.80	RP 49504 RAMP 4 FR MD 187 TO IS 495			
				5.98		5	60I	
				6.21	RP 49506 RAMP 6 FR IS 495 TO MD 355			
				6.37	IS 270 (SB/L)			
				6.37	STRUC #15145			
				6.39	RP 27006 RAMP 6 FR IS 270 TO MD 355			
				6.39	STRUC #15162			
				6.46	RP 49501 RAMP 1 FR MD 355 TO IS 495			
				6.47	IS 270 (SB/L)			
				6.52	IS 270 EISENHOWER MEMORIAL HWY	7	84I	
				6.52	EXIT #35			
				6.63	MD 355 (SB/L)			
				6.63	STRUC #15118			
				6.63	STRUC #15120			
				6.68	METRO STRUC			
				6.71	MD 355 ROCKVILLE PIKE			253,650
				6.71	STRUC #15119			
				6.71	STRUC #15121			
				6.71	EXIT #34			
				6.76	RP 49505 RAMP 5 FR MD 355 TO IS 495	8	96I	
				6.80	RP 49502 RAMP 2 FR IS 495 TO MD 355			
				6.87	RP 49504 RAMP 4 FR MD 355 TO IS 495			
				6.87	STRUC #15380X BR OF ROCK CREEK			
				7.31	STRUC #15141			
				7.36	CO 319 CEDAR LA			
				7.36	STRUC #15122			
				8.04	RP 49508 RAMP 8 FR MD 185 TO IS 495			
				8.10	RP 49503 RAMP 3 FR IS 495 TO MD 185			
				8.21	RP 49505 RAMP 5 FR MD 185 TO IS 495			
				8.24	MD 185 CONNECTICUT AVE			232,750
				8.24	STRUC #15123			

\* A,B = UNIMPROVED; C = GRADED & DRAINED; D,E = SOIL, GRAVEL, STONE; F,G = LOW TYPE BITUMINOUS;  
H,I = HIGH TYPE BITUMINOUS; J = CONCRETE; K = BRICK; L = BLOCK

STATE HIGHWAY ADMINISTRATION OF MARYLAND  
HIGHWAY INFORMATION SERVICES DIVISION  
DATA SUPPORT GROUP

PAGE..... 52

STATE HIGHWAY LOCATION REFERENCE

ROUTE NUMBER.....IS 495 CONTINUED  
INVENTORY DIRECTION...EAST  
NAME: CAPITAL BELTWAY

COUNTY-MONTGOMERY  
SHA DISTRICT.....3  
DATE.....12/31/2001

SYSTEM	FUNCTIONAL CLASS	HWY TYPE	ACCESS CONTRL	MILEPOINT	MILEPOINT DESCRIPTION	MARKED LANES	SURFACE WIDTH/TYPE*	AADT
PRIMARY	R URB-INTERSTATE	DIVIDED	FULL	8.24	EXIT #33	8	96I	232,750
				8.30	RP 49501 RAMP 1 FR MD 185 TO IS 495			
				8.36	RP 49504 RAMP 4 FR MD 185 TO IS 495			
				8.43	CO 538 KENSINGTON PKWY			
				8.43	STRUC #15124			
				8.61	RP 49502 RAMP 2 FR IS 495 TO MD 185			
				9.21	CO 533 STONEYBROOK DR			
				9.21	STRUC #15126 ROCK CREEK			
				9.58	CO1227 FOREST GLEN RD			
				9.58	STRUC #15127			
				9.75	STRUC #15128			
				9.75	R/R #CSX 140 487 W			
				9.82	CO7073 SEMINARY RD			
				9.82	STRUC #15129			
				10.25	RP 49508 RAMP 8 FR MD 97 TO IS 495			
				10.32	RP 49506 RAMP 6 FR IS 495 TO MD 97			
				10.40	RP 49505 RAMP 5 FR MD 97 TO IS 495			
				10.45	MD 97 GEORGIA AVE			251,900
				10.45	STRUC #15130			
				10.45	EXIT #31			
				10.47	RP 49501 RAMP 1 FR MD 97 TO IS 495			
				10.50	RP 49503 RAMP 3 FR IS 495 TO MD 97			
				10.57	RP 49502 RAMP 2 FR IS 495 TO MD 97			
				10.57	RP 49504 RAMP 4 FR MD 97 TO IS 495			
				10.95	STRUC #15131 SLIGO CREEK			
				10.99	STRUC #15132 SLIGO CREEK			
				11.06	GV 7 SLIGO CREEK PKWY			
				11.06	STRUC #15133			
				11.59	CO 675 BRUNETT AVE			
				11.59	STRUC #15134			
				11.71	RP 49508 RAMP 8 FR US 29 TO IS 495			
				11.75	RP 49506 RAMP 6 FR IS 495 TO US 29			
				11.86	RP 49507 RAMP 7 FR IS 495 TO US 29			
				11.88	US 29 COLESVILLE RD			236,600
				11.88	STRUC #15135			
				11.88	EXIT #30			
				11.90	RP 49503 RAMP 3 FR IS 495 TO US 29			
				11.96	RP 49501 RAMP 1 FR US 29 TO IS 495			
				12.06	RP 49504 RAMP 4 FR US 29 TO IS 495			
				12.39	RP 49506 RAMP 6 FR IS 495 TO MD 193			
				12.46	RP 49507 RAMP 7 FR IS 495 TO MD 193			
				12.49	RP 49505 RAMP 5 FR MD 193 TO IS 495			

\* A,B = UNIMPROVED; C = GRADED & DRAINED; D,E = SOIL, GRAVEL, STONE; F,G = LOW TYPE BITUMINOUS;  
H,I = HIGH TYPE BITUMINOUS; J = CONCRETE; K = BRICK; L = BLOCK

STATE HIGHWAY ADMINISTRATION OF MARYLAND  
HIGHWAY INFORMATION SERVICES DIVISION  
DATA SUPPORT GROUP

STATE HIGHWAY LOCATION REFERENCE

ROUTE NUMBER.....IS 495 CONTINUED  
INVENTORY DIRECTION...EAST  
NAME: CAPITAL BELTWAY

COUNTY-MONTGOMERY  
SHA DISTRICT.....3  
DATE.....12/31/2001

SYSTEM	FUNCTIONAL CLASS	HWY TYPE	ACCESS CONTRL	MILEPOINT	MILEPOINT DESCRIPTION	MARKED LANES	SURFACE WIDTH/TYPE*	AADT
PRIMARY	R	URB-INTERSTATE	DIVIDED FULL	12.52	MD 193 UNIVERSITY BLVD E	8	96I	198,089
				12.52	STRUC #15136			
				12.52	EXIT #29			
				12.57	RP 49501 RAMP 1 FR MD 193 TO IS 495			
				12.70	RP 49502 RAMP 2 FR IS 495 TO MD 193			
				12.75	RP 49504 RAMP 4 FR MD 193 TO IS 495			
				13.08	VARIABLE MESSAGE SIGN #322 (EB/L)			
				13.14	STRUC #15137 NORTHWEST BRANCH			
				13.28	ATR STATION #0041 (CHART)			
				13.49		9	108I	
				13.90	RP 49506 RAMP 6 FR IS 495 TO MD 650			
				13.94	RP 49508 RAMP 8 FR MD 650 TO IS 495			
				14.05	RP 49507 RAMP 7 FR IS 495 TO MD 650			
				14.05	RP 49505 RAMP 5 FR MD 650 TO IS 495			
				14.10	MD 650 NEW HAMPSHIRE AVE			217,050
				14.10	STRUC #15138			
				14.10	EXIT 28			
				14.14	RP 49503 RAMP 3 FR IS 495 TO MD 650			
				14.16	RP 49501 RAMP 1 FR RAMP 4 TO IS 495			
				14.28	RP 49501 RAMP 1 FR RAMP 4 TO IS 495			
				14.28	STRUC #15139			
				14.38	RP 49502 RAMP 2 FR IS 495 TO MD 650			
				14.38	PRINCE GEORGES CO/L			

\*\*\*\*\*

ROUTE NUMBER.....IS 495X  
INVENTORY DIRECTION...NORTH  
NAME: CABIN JOHN PKWY

SECONDARY	R	URB-FRWY/EXPWY	DIVIDED FULL	0.00	GV 6 CLARA BARTON PKWY	2	38I	18,050
				0.02	SPEED LIMIT 35 MPH			
				0.05				
				0.11	STRUC #15087 THOMAS BRANCH	3	45I	
				0.20	CO4690 MACARTHUR BLVD	3	48I	
				0.22	STRUC #15085 THOMAS BRANCH			
				0.22	SPEED LIMIT 55 MPH			
				0.37		4	48I	
				1.02	STRUC #15084 BOOZE CREEK			
				1.22	IS 495 (SB/L)			
				1.22	STRUC #15108			
				1.26	RP 49504 RAMP 4 FR IS 495 X TO MD 190			

\* A,B = UNIMPROVED; C = GRADED & DRAINED; D,E = SOIL, GRAVEL, STONE; F,G = LOW TYPE BITUMINOUS;  
H,I = HIGH TYPE BITUMINOUS; J = CONCRETE; K = BRICK; L = BLOCK

STATE HIGHWAY ADMINISTRATION OF MARYLAND  
HIGHWAY INFORMATION SERVICES DIVISION  
DATA SUPPORT GROUP

STATE HIGHWAY LOCATION REFERENCE

ROUTE NUMBER.....IS 495X CONTINUED  
INVENTORY DIRECTION....NORTH  
NAME: CABIN JOHN PKWY

COUNTY-MONTGOMERY  
SHA DISTRICT.....3  
DATE.....12/31/2001

SYSTEM	FUNCTIONAL CLASS	HWY TYPE	ACCESS CONTRL	MILEPOINT	MILEPOINT DESCRIPTION	MARKED LANES	SURFACE WIDTH/TYPE*	AADT
SECONDARY R	URB-FRWY/EXPWY	DIVIDED	FULL	1.26	STRUC #15109	4	48I	18,050
				1.27	RP 49510 RAMP 10 FR IS 495 X TO IS 495			
				1.28	RP 49509 RAMP 9 FR IS 495 X TO RAMP 4	3	36I	
				1.32	RP 49511 COLLECTOR A			
				1.50	IS 495 CAPITAL BELTWAY			
				1.50	EXIT #40			

ROUTE NUMBER.....MD 547  
INVENTORY DIRECTION....EAST  
NAME: STRATHMORE AVE

SECONDARY R	URB-MINOR ARTERIAL	UNDIVIDED	NONE	0.00	MD 355			
				0.05		2	29I	19,675
				0.12		2	24I	
U				0.63	SPEED LIMIT 30 MPH			
				0.67	IN CORP LMTS GARRETT PARK			
				0.76	MU 90	2	20I	
				0.97	MU 107	2	22I	12,075
NAME: KNOWLES AVE				0.97				
R				1.08	OUT CORP LMTS GARRETT PARK			
				1.14	STRUC #15062 ROCK CREEK			
				1.17		2	20I	
				1.22	GV 28	2	24I	
				1.27	CO1064			
				1.63	CO 307	2	36I	
U				1.64				
				1.72	IN CORP LMTS KENSINGTON			
				1.80	MD 185	2	48I	
					CONNECTICUT AVE			

ROUTE NUMBER.....MD 586  
INVENTORY DIRECTION....EAST  
NAME: VEIRS MILL RD

SECONDARY U	URB-OTHER PRIN ART	DIVIDED	NONE	0.00	MD 911			
				0.00	MD 28	4	48I	35,275
				0.01				
				0.23	FIRST ST			
				0.38	MU1000			
					FIRST ST/VEIRS MILL RD			
					SPEED LIMIT 35 MPH			
					SPEED LIMIT 35 MPH			
					EDMONSTON DR			

\* A,B = UNIMPROVED; C = GRADED & DRAINED; D,E = SOIL, GRAVEL, STONE; F,G = LOW TYPE BITUMINOUS;  
H,I = HIGH TYPE BITUMINOUS; J = CONCRETE; K = BRICK; L = BLOCK

STATE HIGHWAY ADMINISTRATION OF MARYLAND  
HIGHWAY INFORMATION SERVICES DIVISION  
DATA SUPPORT GROUP

STATE HIGHWAY LOCATION REFERENCE

ROUTE NUMBER.....MD 586 CONTINUED  
INVENTORY DIRECTION....EAST  
NAME: VEIRS MILL RD

COUNTY-MONTGOMERY  
SHA DISTRICT.....3  
DATE.....12/31/2001

SYSTEM	FUNCTIONAL CLASS	HWY TYPE	ACCESS CONTRL	MILEPOINT	MILEPOINT DESCRIPTION	MARKED LANES	SURFACE WIDTH/TYPE*	AADT
SECONDARY U	URB-OTHER PRIN ART	DIVIDED	NONE	0.42	MU1002 EDMONSTON DR	4	48I	35,275
				0.49	SPEED LIMIT 40 MPH			
				0.79	MU 420 BROADWOOD DR			
				1.00	MU 140 ARDENNES AVE			
R				1.37	OUT CORP LMTS ROCKVILLE			
				1.48	CO3241 TWINBROOK PKWY			
				1.52	SPEED LIMIT 45 MPH			
				1.68	STRUC #15063 ROCK CREEK			
				1.97	CO 142 ASPEN HILL RD			
				2.85	CO1592 PARKLAND DR			
				2.97	SPEED LIMIT 35 MPH			
				3.02				
				3.03	STRUC #15075 TURKEY BRANCH	5	58I	
				3.23	CO1799 HAVARD ST	5	60I	
				3.36		5	48I	
				3.48	CO1659 RANDOLPH RD	6	68I	39,175
				3.68	CO1677 BUSHEY DR	5	58I	
				3.96	MD 185A NO NAME			
				3.99	MD 185B NO NAME			
				4.01	MD 185 CONNECTICUT AVE			41,875
				4.02	MD 185C NO NAME			
				4.06	MD 185D NO NAME			
				4.09	CO1418 DALEWOOD DR			
				4.16		6	68I	
				4.72	CO 147 NEWPORT MILL RD			
				4.76		5	58I	
				5.16		6	68I	
				5.36	MD 193 UNIVERSITY BLVD W			24,275
				5.55	CO 865 GRANDVIEW AVE			24,575
				5.66		5	58I	
				5.78	MD 97 GEORGIA AVE			

\*\*\*\*\*

ROUTE NUMBER.....MD 605  
INVENTORY DIRECTION...NORTH  
NAME: TAKOMA AVE

SECONDARY U	URB-COLLECTOR	UNDIVIDED	NONE	0.00	WASH DC LINE	2	36J	3,799
				0.01		2	36I	
				0.04	SPEED LIMIT 25 MPH			
				0.13		2	30J	

\* A,B = UNIMPROVED; C = GRADED & DRAINED; D,E = SOIL, GRAVEL, STONE; F,G = LOW TYPE BITUMINOUS;  
H,I = HIGH TYPE BITUMINOUS; J = CONCRETE; K = BRICK; L = BLOCK

STATE HIGHWAY ADMINISTRATION OF MARYLAND  
HIGHWAY INFORMATION SERVICES DIVISION  
DATA SUPPORT GROUP

PAGE..... 56

STATE HIGHWAY LOCATION REFERENCE

ROUTE NUMBER.....MD 605 CONTINUED  
INVENTORY DIRECTION...NORTH  
NAME: TAKOMA AVE

COUNTY-MONTGOMERY  
SHA DISTRICT.....3  
DATE.....12/31/2001

SYSTEM	FUNCTIONAL CLASS	HWY TYPE	ACCESS CONTRL	MILEPOINT	MILEPOINT DESCRIPTION	MARKED LANES	SURFACE WIDTH/TYPE*	AADT
SECONDARY U	URB-COLLECTOR	UNDIVIDED	NONE	0.28 MU 455	FENTON ST	2	30J	3,799
				0.28 MU 10	ALBANY AVE			

\*\*\*\*\*

ROUTE NUMBER.....MD 614  
INVENTORY DIRECTION...NORTH  
NAME: GOLDSBORO RD

SECONDARY R	URB-MINOR ARTERIAL	DIVIDED	NONE	0.00 CO4690	MACARTHUR BLVD	2	34I	17,450
		UNDIVIDED		0.03		2	24I	12,250
				0.07	SPEED LIMIT 35 MPH			
				0.33		2	28I	
				0.46 MD 396	MASSACHUSETTS AVE	2	26I	17,450
				0.58		2	28I	
				0.66		2	24I	
		DIVIDED		0.99		3	39I	
				1.02 MD 614B	NO NAME			
				1.02 MD 614C	NO NAME			
				1.04 MD 190	RIVER RD	4	54I	
				1.07 MD 614D	NO NAME			
				1.07 MD 614A	NO NAME			
		UNDIVIDED		1.12		2	22I	
				1.27	SPEED LIMIT 30 MPH			
				1.63		2	24I	
				1.89		2	26I	
		DIVIDED		1.93		2	44I	
				1.97 MD 191	BRADLEY BLVD			

\*\*\*\*\*

ROUTE NUMBER.....MD 614A  
INVENTORY DIRECTION...EAST  
NAME: NO NAME

SECONDARY R	URB-LOCAL	UNDIVIDED	NONE	0.00 MD 190	RIVER RD	1	20I	
				0.02 MD 614	GOLDSBORO RD			

\* A,B = UNIMPROVED; C = GRADED & DRAINED; D,E = SOIL, GRAVEL, STONE; F,G = LOW TYPE BITUMINOUS;  
H,I = HIGH TYPE BITUMINOUS; J = CONCRETE; K = BRICK; L = BLOCK

STATE HIGHWAY ADMINISTRATION OF MARYLAND  
HIGHWAY INFORMATION SERVICES DIVISION  
DATA SUPPORT GROUP

STATE HIGHWAY LOCATION REFERENCE

ROUTE NUMBER.....MD 614B  
INVENTORY DIRECTION....SOUTH  
NAME: NO NAME

COUNTY-MONTGOMERY  
SHA DISTRICT.....3  
DATE.....12/31/2001

SYSTEM	FUNCTIONAL CLASS	HWY TYPE	ACCESS CONTRL	MILEPOINT	MILEPOINT DESCRIPTION	MARKED LANES	SURFACE WIDTH/TYPE*	AADT
SECONDARY R	URB-LOCAL	UNDIVIDED	NONE	0.00 MD 614	GOLDSBORO RD	1	20I	
				0.02 MD 190	RIVER RD			

\*\*\*\*\*

ROUTE NUMBER.....MD 614C  
INVENTORY DIRECTION....WEST  
NAME: NO NAME

SECONDARY R	URB-LOCAL	UNDIVIDED	NONE	0.00 MD 190	RIVER RD	1	20I	
				0.02 MD 614	GOLDSBORO RD			

\*\*\*\*\*

ROUTE NUMBER.....MD 614D  
INVENTORY DIRECTION....NORTH  
NAME: NO NAME

SECONDARY R	URB-LOCAL	UNDIVIDED	NONE	0.00 MD 614	GOLDSBORO RD	1	20I	
				0.02 MD 190	RIVER RD			

\*\*\*\*\*

ROUTE NUMBER.....MD 650  
INVENTORY DIRECTION....NORTH  
NAME: NEW HAMPSHIRE AVE

SECONDARY U	URB-OTHER PRIN ART	DIVIDED	NONE	0.00	PRINCE GEORGES CO/L	6	68I	38,450
				0.00 MD 410	EAST WEST HWY			
				0.00	IN CORP LMTS TAKOMA PARK			
				0.12	SPEED LIMIT 35 MPH			
				0.43 GV 3	SLIGO CREEK PKWY			
				0.45	STRUC #15013 SLIGO CREEK			
				1.04 MD 193	UNIVERSITY BLVD			
				1.04	PRINCE GEORGES CO/L			
R		PART		1.04	OUT CORP LMTS TAKOMA PARK			
				2.35	PRINCE GEORGES CO/L			34,150
				2.68 CO4542	ADELPHI RD			72,550
				2.76	SPEED LIMIT 40 MPH			
				3.01 RP 49504	RAMP 4 FR MD 650 TO IS 495			
				3.10 RP 49506	RAMP 6 FR IS 495 TO MD 650	6	72I	
				3.16 RP 49503	RAMP 3 FR IS 495 TO MD 650			

\* A,B = UNIMPROVED; C = GRADED & DRAINED; D,E = SOIL, GRAVEL, STONE; F,G = LOW TYPE BITUMINOUS;  
H,I = HIGH TYPE BITUMINOUS; J = CONCRETE; K = BRICK; L = BLOCK

STATE HIGHWAY ADMINISTRATION OF MARYLAND  
HIGHWAY INFORMATION SERVICES DIVISION  
DATA SUPPORT GROUP

PAGE..... 58

STATE HIGHWAY LOCATION REFERENCE

ROUTE NUMBER.....MD 650 CONTINUED  
INVENTORY DIRECTION...NORTH  
NAME: NEW HAMPSHIRE AVE

COUNTY-MONTGOMERY  
SHA DISTRICT.....3  
DATE.....12/31/2001

SYSTEM ....STATE....	FUNCTIONAL CLASS	HWY TYPE	ACCESS CONTRL	MILEPOINT	MILEPOINT DESCRIPTION	MARKED LANES	SURFACE WIDTH/TYPE*	AADT
SECONDARY R	URB-OTHER PRIN ART	DIVIDED	PART	3.17	RP 49505 RAMP 5 FR MD 650 TO IS 495	6	72I	72,550
			NONE	3.23	IS 495 CAPITAL BELTWAY			64,650
				3.23	STRUC #15138			
				3.23	EXIT #28			
				3.29	RP 49502 RAMP 2 FR IS 495 TO MD 650			
				3.29	RP 49507 RAMP 7 FR IS 495 TO MD 650			
				3.32		6	68I	
				3.38	RP 49508 RAMP 8 FR MD 650 TO IS 495			
				3.46	CO 104 POWDER MILL RD			58,450
				3.55	SPEED LIMIT 35 MPH			
				4.78		6	72I	
				4.89	CO 109 LOCKWOOD DR			50,850
				5.01	RP102906 RAMP 6 FR US 29 TO MD 650	4	48I	
				5.02	RP102904 RAMP 4 FR MD 650 TO US 29			
				5.05	SPEED LIMIT 40 MPH			
				5.09	RP102905 RAMP 5 FR MD 650 TO US 29			
				5.12	RP102903 RAMP 3 FR US 29 TO MD 650			
				5.16	US 29 COLESVILLE RD			46,550
				5.16	STRUC #15067			
				5.18	RP102907 RAMP 7 FR US 29 TO MD 650			
				5.23	RP102901 RAMP 1 FR MD 650 TO RAMP 8			
				5.28	RP102908 RAMP 8 FR MD 650 TO US 29			
				5.30	RP102902 RAMP 2 FR US 29 TO MD 650			
				5.32		6	68I	
				5.77	CO1109 TANLEY RD			44,550
				5.82		6	76I	
				7.53	CO1659 RANDOLPH RD	6	72I	35,950
				7.53	CO 99 E RANDOLPH RD			
				7.68	SPEED LIMIT 35 MPH			
				7.81	SPEED LIMIT 45 MPH			
				7.88	CO 78 NOTLEY RD			
				8.40		5	60I	
				8.63		4	60I	
				8.69		4	48I	
				8.93		4	72I	
				8.97	CO 161 GOOD HOPE RD			
				8.97	CO 76 BONIFANT RD			
				9.10	SPEED LIMIT 40 MPH			
				9.73	CO 72 NORWOOD RD	4	48I	
				9.73	CO9001 BRIGGS CHANEY RD EXT			
		CTL		9.98	CO 95 BRIGGS CHANEY RD			21,275
				10.33	SPEED LIMIT 45 MPH			

\* A,B = UNIMPROVED; C = GRADED & DRAINED; D,E = SOIL, GRAVEL, STONE; F,G = LOW TYPE BITUMINOUS;  
H,I = HIGH TYPE BITUMINOUS; J = CONCRETE; K = BRICK; L = BLOCK



STATE HIGHWAY ADMINISTRATION OF MARYLAND  
HIGHWAY INFORMATION SERVICES DIVISION  
DATA SUPPORT GROUP

STATE HIGHWAY LOCATION REFERENCE

ROUTE NUMBER.....MD 650 CONTINUED  
INVENTORY DIRECTION....NORTH  
NAME: NEW HAMPSHIRE AVE

COUNTY-MONTGOMERY  
SHA DISTRICT.....3  
DATE.....12/31/2001

SYSTEM ....STATE....	FUNCTIONAL CLASS	HWY TYPE	ACCESS CONTRL	MILEPOINT	MILEPOINT DESCRIPTION	MARKED LANES	SURFACE WIDTH/TYPE*	AADT
SECONDARY R	URB-OTHER PRIN ART RUR-MINOR ARTERIAL	DIVIDED	NONE	10.46		4	48I	21,275
				11.00	MD 198 SPENCERVILLE RD			19,150
				11.00	CO9024 NORBECK RD EXT (PROPOSED)			
		UNDIVIDED		11.13		3	36I	
				11.47		2	24I	
				11.54		2	20I	
				12.11	CO 145 EDNOR RD			
				12.32		2	22I	
				12.81	SPEED LIMIT 40 MPH			
				13.31	SPEED LIMIT 30 MPH			
				13.41		2	24I	
	RUR-MAJOR COLLECTOR			13.50	MD 108 ASHTON RD	3	34I	6,950
				13.61		2	20I	
				13.76	SPEED LIMIT 40 MPH			
				15.18		2	24I	
				15.38	STRUC #15017 HAWLINGS RIVER	2	20I	
				15.49		2	21I	
				15.73		2	25I	
				16.47		2	20I	
	RUR-MINOR COLLECTOR			16.88	CO 57 BRIGHTON DAM RD			
				19.39		2	24I	
				19.49		2	20I	
	RUR-MAJOR COLLECTOR			19.85	MD 97 GEORGIA AVE			2,050
NAME: DAMASCUS RD				19.85				
				20.17		2	24I	
				20.28		2	21I	
				20.39		2	24I	
	RUR-MINOR COLLECTOR			20.50	CO 54 SUNDOWN RD			
				20.51	SPEED LIMIT 40 MPH			
				20.55		2	22I	
				21.22		2	21I	
				21.37		2	22I	
				24.60		2	21I	
				25.01	SPEED LIMIT 30 MPH			
				25.08	MD 108 LAYTONSVILLE RD/DAMASCUS RD (AHEAD)			

\* A,B = UNIMPROVED; C = GRADED & DRAINED; D,E = SOIL, GRAVEL, STONE; F,G = LOW TYPE BITUMINOUS;  
H,I = HIGH TYPE BITUMINOUS; J = CONCRETE; K = BRICK; L = BLOCK

STATE HIGHWAY ADMINISTRATION OF MARYLAND  
HIGHWAY INFORMATION SERVICES DIVISION  
DATA SUPPORT GROUP

STATE HIGHWAY LOCATION REFERENCE

ROUTE NUMBER.....MD 655  
INVENTORY DIRECTION...NORTH  
NAME: OLD MD 28

COUNTY-MONTGOMERY  
SHA DISTRICT.....3  
DATE.....12/31/2001

SYSTEM	FUNCTIONAL CLASS	HWY TYPE	ACCESS CONTRL	MILEPOINT	MILEPOINT DESCRIPTION	MARKED LANES	SURFACE WIDTH/TYPE*	AADT
SECONDARY R	URB-LOCAL	UNDIVIDED	NONE	0.00 MD 28	NORBECK RD	2	18I	599
				0.56 MD 115	MUNCASTER MILL RD	2	25I	
				0.62	SPEED LIMIT 30 MPH			
				0.75		2	28I	
				0.92		2	22I	
		CTL		1.16		2	24I	
		UNDIVIDED		1.35		2	22I	
				1.86	ROAD END			

\*\*\*\*\*

ROUTE NUMBER.....MD 655A  
INVENTORY DIRECTION...NORTH  
NAME: NO NAME

SECONDARY R	URB-LOCAL	UNDIVIDED	NONE	0.00 MD 28	NORBECK RD	2	26I	
				0.12		2	30I	
				0.15		2	22I	
				0.82	CUL DE SAC			

\*\*\*\*\*

ROUTE NUMBER.....MD 655B  
INVENTORY DIRECTION...EAST  
NAME: OLD MD 28

SECONDARY R	URB-LOCAL	UNDIVIDED	NONE	0.00 MD 28	NORBECK RD	2	18I	
				0.38 OP3667	CARROLTON RD			

\*\*\*\*\*

ROUTE NUMBER.....MD 655C  
INVENTORY DIRECTION...EAST  
NAME: OLD MD 28

SECONDARY R	URB-LOCAL	UNDIVIDED	NONE	0.00 MD 28	NORBECK RD	2	18I	
				0.28 CO1338	WESTBURY RD			

\* A,B = UNIMPROVED; C = GRADED & DRAINED; D,E = SOIL, GRAVEL, STONE; F,G = LOW TYPE BITUMINOUS;  
H,I = HIGH TYPE BITUMINOUS; J = CONCRETE; K = BRICK; L = BLOCK

STATE HIGHWAY ADMINISTRATION OF MARYLAND  
HIGHWAY INFORMATION SERVICES DIVISION  
DATA SUPPORT GROUP

STATE HIGHWAY LOCATION REFERENCE

ROUTE NUMBER.....MD 655D  
INVENTORY DIRECTION...EAST  
NAME: NO NAME

COUNTY-MONTGOMERY  
SHA DISTRICT.....3  
DATE.....12/31/2001

SYSTEM ...STATE....	FUNCTIONAL CLASS	HWY TYPE	ACCESS CONTRL	MILEPOINT	MILEPOINT DESCRIPTION	MARKED LANES	SURFACE WIDTH/TYPE*	AADT
SECONDARY R	URB-LOCAL	UNDIVIDED	NONE	0.00	CUL DE SAC	2	18I	
				0.01	END STATE MAINTENANCE			
				0.01	CO4107 NO NAME (AHEAD)			
				0.27	CO4107 NO NAME (BACK)			
				0.27	BEGIN STATE MAINTENANCE			
				0.29	CUL DE SAC			

\*\*\*\*\*

ROUTE NUMBER.....MD 655E  
INVENTORY DIRECTION...WEST  
NAME: NO NAME

SECONDARY R	URB-LOCAL	UNDIVIDED	NONE	0.00	MD 28 NORBECK RD	2	18I	
				0.02	CO3655 NO NAME (AHEAD)			

\*\*\*\*\*

ROUTE NUMBER.....MD 655F  
INVENTORY DIRECTION...WEST  
NAME: NO NAME

SECONDARY R	URB-LOCAL	UNDIVIDED	NONE	0.00	MD 28 NORBECK RD	2	18I	
				0.01	CO5416 NO NAME (AHEAD)			

\*\*\*\*\*

ROUTE NUMBER.....MD 655G  
INVENTORY DIRECTION...EAST  
NAME: NO NAME

SECONDARY R	URB-LOCAL	UNDIVIDED	NONE	0.00	MD 28 NORBECK RD	2	18I	
				0.01	CO3390 NO NAME (AHEAD)			

\*\*\*\*\*

ROUTE NUMBER.....MD 655H  
INVENTORY DIRECTION...EAST  
NAME: NO NAME

SECONDARY R	URB-LOCAL	UNDIVIDED	NONE	0.00	MD 28 NORBECK RD	2	18I	
				0.01	CO5417 NO NAME (AHEAD)			

\* A,B = UNIMPROVED; C = GRADED & DRAINED; D,E = SOIL, GRAVEL, STONE; F,G = LOW TYPE BITUMINOUS;  
H,I = HIGH TYPE BITUMINOUS; J = CONCRETE; K = BRICK; L = BLOCK

STATE HIGHWAY ADMINISTRATION OF MARYLAND  
HIGHWAY INFORMATION SERVICES DIVISION  
DATA SUPPORT GROUP

STATE HIGHWAY LOCATION REFERENCE

ROUTE NUMBER.....MD 660  
INVENTORY DIRECTION...NORTH  
NAME: DODGE ST

COUNTY-MONTGOMERY  
SHA DISTRICT.....3  
DATE.....12/31/2001

SYSTEM	FUNCTIONAL CLASS	HWY TYPE	ACCESS CONTRL	MILEPOINT	MILEPOINT DESCRIPTION	MARKED LANES	SURFACE WIDTH/TYPE*	AADT
SECONDARY U	URB-LOCAL	UNDIVIDED	NONE	0.00 MD 355	ROCKVILLE PIKE	3	36I	13,099
				0.05 MD 28	VEIRS MILL RD			

\*\*\*\*\*

ROUTE NUMBER.....MD 787  
INVENTORY DIRECTION...NORTH  
NAME: FLOWER AVE

SECONDARY U	URB-COLLECTOR	UNDIVIDED	NONE	0.00 MU 460	FLOWER AVE (BACK)	2	29I	6,925
				0.00 MD 195	CARROLL AVE			
				0.04	SPEED LIMIT 25 MPH			
				0.05		2	28I	
				0.18		2	30I	
				0.48 CO 732	HOUSTON AVE	2	35I	7,800
				0.51		2	30I	
				0.86		2	28I	
				0.99 MD 320	PINEY BRANCH RD			
				0.99	OUT CORP LMTS TAKOMA PARK			
				0.99 CO 913	FLOWER AVE (AHEAD)			

\*\*\*\*\*

ROUTE NUMBER.....MD 899  
INVENTORY DIRECTION...EAST  
NAME: AMERICAN WAY

SECONDARY R	URB-LOCAL	UNDIVIDED	NONE	0.00 CO4133	CHERRY GROVE DR	2	20H	199
				0.03		2	16H	
				0.17	ROAD END			

\*\*\*\*\*

ROUTE NUMBER.....MD 899A  
INVENTORY DIRECTION...EAST  
NAME: AMERICAN WAY

SECONDARY R	URB-LOCAL	UNDIVIDED	NONE	0.00	ROAD END	2	16H	199
				0.07		2	20I	
				0.09 MD 28	DARNESTOWN RD			

\* A,B = UNIMPROVED; C = GRADED & DRAINED; D,E = SOIL, GRAVEL, STONE; F,G = LOW TYPE BITUMINOUS;  
H,I = HIGH TYPE BITUMINOUS; J = CONCRETE; K = BRICK; L = BLOCK

STATE HIGHWAY ADMINISTRATION OF MARYLAND  
HIGHWAY INFORMATION SERVICES DIVISION  
DATA SUPPORT GROUP

STATE HIGHWAY LOCATION REFERENCE

ROUTE NUMBER.....MD 911  
INVENTORY DIRECTION...NORTH  
NAME: FIRST ST

COUNTY-MONTGOMERY  
SHA DISTRICT.....3  
DATE.....12/31/2001

SYSTEM ....STATE....	FUNCTIONAL CLASS	HWY TYPE	ACCESS CONTRL	MILEPOINT	MILEPOINT DESCRIPTION	MARKED LANES	SURFACE WIDTH/TYPE*	AADT
SECONDARY U	URB-OTHER PRIN ART	DIVIDED	NONE	0.00 MU2593	WOOTTON PKWY (BACK)	4	54I	21,625
				0.00 MD 355	ROCKVILLE PIKE			
				0.05	SPEED LIMIT 35 MPH			
				0.07	STRUC #15163			
				0.21 MD 28	VEIRS MILL RD/FIRST ST			
				0.21 MD 586	VEIRS MILL RD			

\*\*\*\*\*

ROUTE NUMBER.....MD 927  
INVENTORY DIRECTION...EAST  
NAME: MONTROSE RD

SECONDARY R	URB-MINOR ARTERIAL	DIVIDED	NONE	1.20 CO 144	MONTROSE RD (BACK)	4	44I	8,950
				1.20 RP 27008	RAMP 8 FR IS 270 TO MD 927			
				1.30 RP 27007	RAMP 7 FR MD 927 TO IS 270			
				1.33 RP 27005	RAMP 5 FR IS 270 TO MD 927			
	URB-OTHER PRIN ART			1.38 IS 270	EISENHOWER MEMORIAL HWY			72,475
				1.38	STRUC #15068			
				1.38	EXIT #4			
				1.42 RP 27001	RAMP 1 FR IS 270 TO MD 927			
				1.45 RP 27003	RAMP 3 FR MD 927 TO IS 270			
				1.51 RP 27010	RAMP 10 FR RAMP 4 TO MU 2934			
				1.51	STRUC #15170			
				1.54		4	48I	
				1.56 RP 27002	RAMP 2 FR MD 927 TO IS 270			
				1.65 MU2934	TOWER OAKS BLVD			
				1.65 CO 144	MONTROSE RD (AHEAD)			

\*\*\*\*\*

ROUTE NUMBER.....MD 928  
INVENTORY DIRECTION...NORTH  
NAME: NO NAME

SECONDARY R	RUR-LOCAL	UNDIVIDED	NONE	0.00 MD 28	NORBECK RD	2	24I	
				0.02		1	18I	
				0.10		2	24I	
				0.19 MD 28	NORBECK RD			

\* A,B = UNIMPROVED; C = GRADED & DRAINED; D,E = SOIL, GRAVEL, STONE; F,G = LOW TYPE BITUMINOUS;  
H,I = HIGH TYPE BITUMINOUS; J = CONCRETE; K = BRICK; L = BLOCK

STATE HIGHWAY ADMINISTRATION OF MARYLAND  
HIGHWAY INFORMATION SERVICES DIVISION  
DATA SUPPORT GROUP

STATE HIGHWAY LOCATION REFERENCE

ROUTE NUMBER.....MD 928A  
INVENTORY DIRECTION...EAST  
NAME: NO NAME

COUNTY-MONTGOMERY  
SHA DISTRICT.....3  
DATE.....12/31/2001

SYSTEM	FUNCTIONAL CLASS	HWY TYPE	ACCESS CONTRL	MILEPOINT	MILEPOINT DESCRIPTION	MARKED LANES	SURFACE WIDTH/TYPE*	AADT
SECONDARY R	URB-LOCAL	UNDIVIDED	NONE	0.00 MD 28	DARNESTOWN RD (BACK)	1	19I	
				0.09 CO7009	DARNESTOWN RD			

\* A,B = UNIMPROVED; C = GRADED & DRAINED; D,E = SOIL, GRAVEL, STONE; F,G = LOW TYPE BITUMINOUS;  
H,I = HIGH TYPE BITUMINOUS; J = CONCRETE; K = BRICK; L = BLOCK

**2001**

Calendar Year

**HIGHWAY LOCATION REFERENCE**


Data as of December 31, 2001

**PRINCE GEORGE'S  
COUNTY**

SHA DISTRICT #3

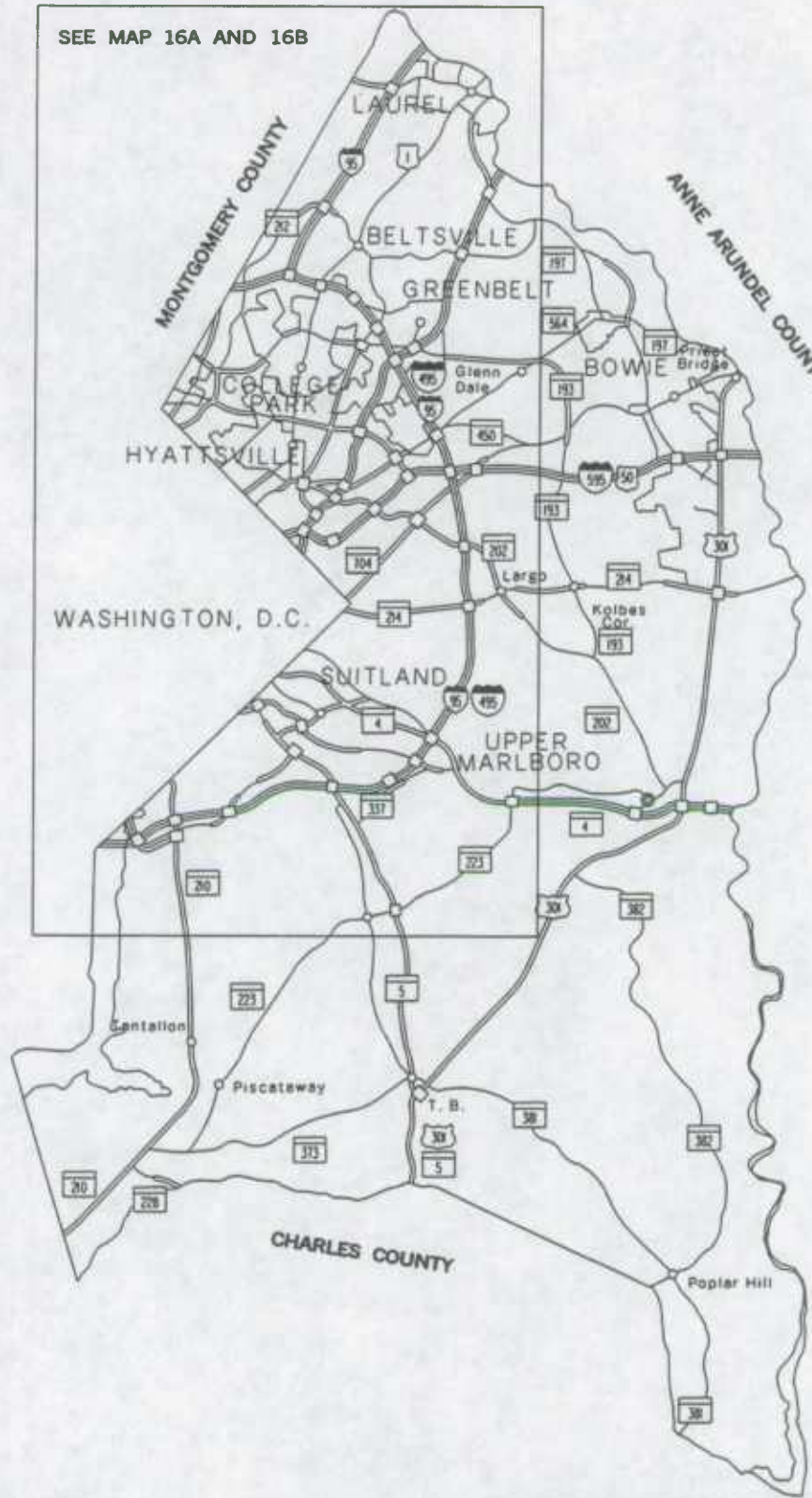
**PG**







SEE MAP 16A AND 16B



**LEGEND**

- Multi Lane Divided Highway  
Access Fully Controlled
- Multi Lane Divided Highway
- Undivided Highway
- Local Highway


This map is intended for use as a reference only.  
 For more detailed maps, please contact:  
 Kevin Powers of the  
 Highway Information Services Division at:  
 410-545-5518 or  
 by email to [kpowers@sha.state.md.us](mailto:kpowers@sha.state.md.us)

**PRINCE GEORGE'S COUNTY  
 HIGHWAY LOCATION  
 REFERENCE MAP**

2001

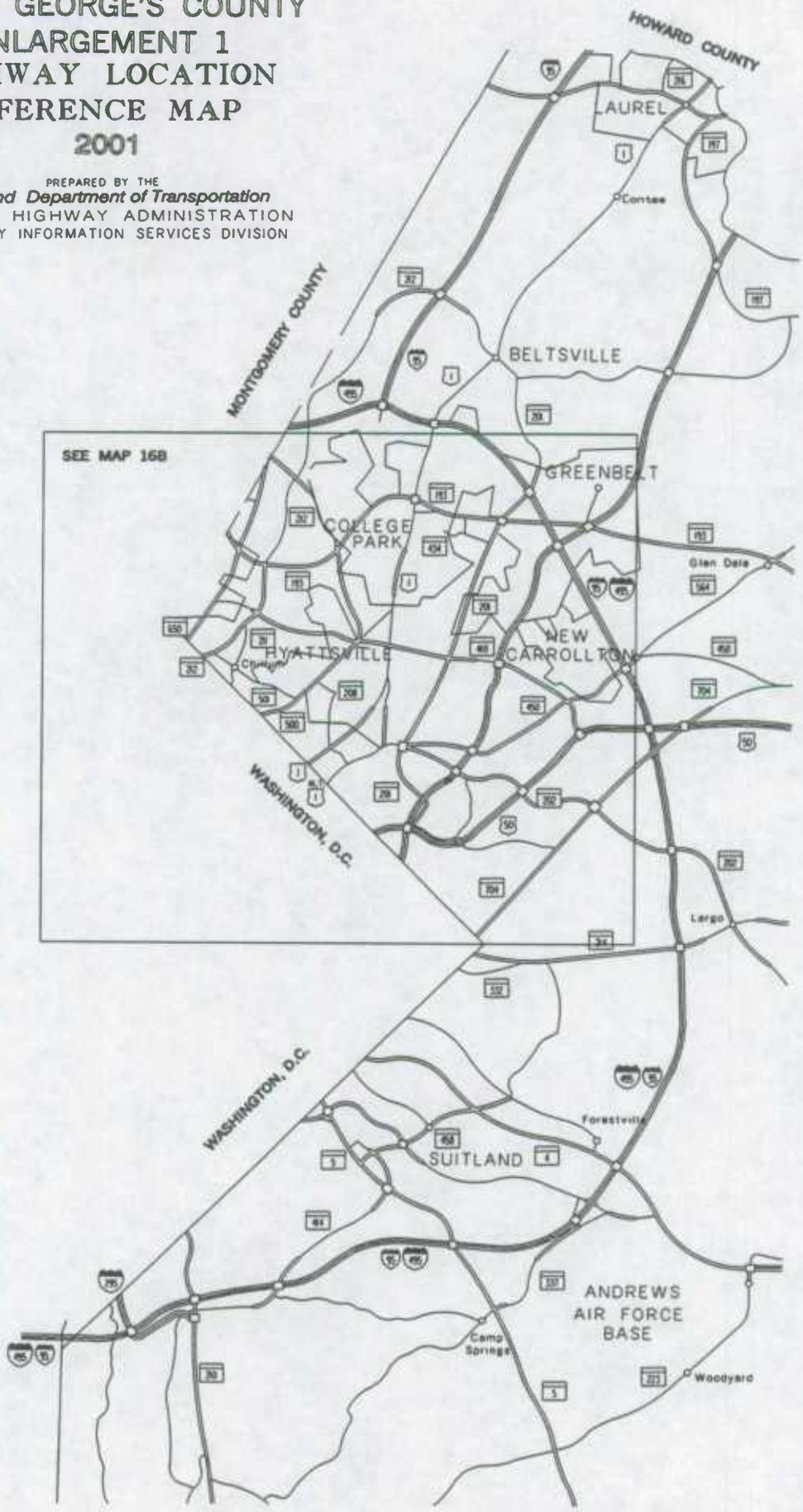
PREPARED BY THE  
**Maryland Department of Transportation**  
 STATE HIGHWAY ADMINISTRATION  
 HIGHWAY INFORMATION SERVICES DIVISION




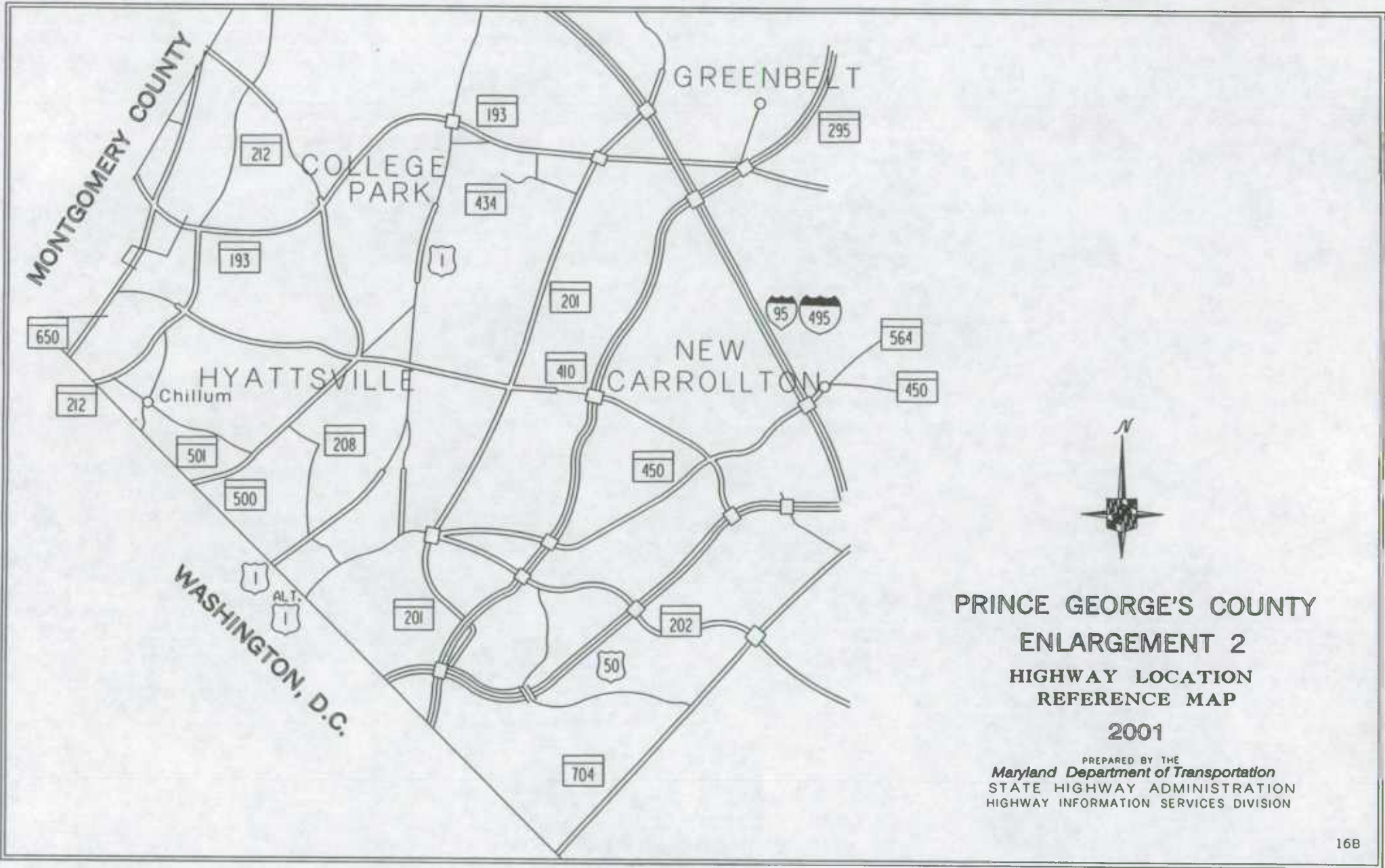


# PRINCE GEORGE'S COUNTY ENLARGEMENT 1 HIGHWAY LOCATION REFERENCE MAP 2001

PREPARED BY THE  
*Maryland Department of Transportation*  
STATE HIGHWAY ADMINISTRATION  
HIGHWAY INFORMATION SERVICES DIVISION








PRINCE GEORGE'S COUNTY  
 ENLARGEMENT 2  
 HIGHWAY LOCATION  
 REFERENCE MAP  
 2001

PREPARED BY THE  
 Maryland Department of Transportation  
 STATE HIGHWAY ADMINISTRATION  
 HIGHWAY INFORMATION SERVICES DIVISION



ROUTE ALERT LIST

PRINCE GEORGE'S COUNTY

Note: Entire county re-inventoried in 2001. Check all routes for mileage change.

MD 3-G, Old Crain Drive. This road near Bowie, from Science Drive to Oxford Court, was built under SHA contract # P-410-510-370.

MD 5-P, Deer Pond Lane. This road was relocated and reconstructed because of the reconstruction of MD 5, Exit #11 under SHA contract # P-391-502-370.


MD 5-Q, Linda Lane. This road was relocated and reconstructed because of the reconstruction of MD 5, Exit #11 under SHA contract # P-391-502-370.

MD 5-R, Manchester Drive. This road was relocated and reconstructed because of the reconstruction of MD 5, Exit #11 and structure #16254 under SHA contract # P-391-502-370.

MD 535-A, Auth Road. This road, from I-495 off-ramp to MD 5, was reconstructed by SHA and designated as MD 535-A.

MD 965, Kenilworth Ave. Due to re-inventory, this road now has a total distance of 0.24 miles.

MD 976-A. Due to re-inventory, this road now has a total distance of 0.14 miles.






MARYLAND STATE HIGHWAY ADMINISTRATION  
HIGHWAY INFORMATION SERVICES DIVISION  
STATE MAINTAINED HIGHWAYS ON THE NATIONAL HIGHWAY SYSTEM  
AS OF DECEMBER 31, 2001

PRINCE GEORGE'S COUNTY

ROUTE	BEGIN MILEPOINT	BEGIN DESCRIPTION	END MILEPOINT	END DESCRIPTION
US 1	4.32	CO 3642 PAINT BRANCH PKWY	6.43	IS 95 CAPITAL BELTWAY
US 1	10.14	CO 2737 MUIRKIRK MEADOWS DR	13.58	MD 198 (WB/L) TALBOTT AVE
MD 3	0.00	IS 595 JOHN HANSON HWY	2.48	ANNE ARUNDEL CO/L
MD 4	0.00	ANNE ARUNDEL CO/L	14.29	WASH DC LINE
MD 5	2.55	US 301 CRAIN HWY (BACK)	15.27	WASH DC LINE
US 50	0.00	WASH DC LINE	5.04	IS 595 JOHN HANSON HWY (AHEAD)
US 50 PA	0.00	CO 4231 GARDEN CITY DR (BACK)	0.08	US 50 JOHN HANSON HWY
IS 95	0.00	VIRGINIA ST/L	34.10	HOWARD CO/L
IS 95 X	0.00	ENT PARK & RIDE	0.96	IS 95 NO NAME
MD 197	1.65	IS 595 JOHN HANSON HWY	11.84	MD 295 BALTIMORE WASHINGTON PKWY
MD 198	1.20	IS 95 NO NAME	3.57	SPUR FR US 1
MD 201	0.00	WASH DC LINE	0.68	RAMP 8 FR MD 201 TO MD 459
MD 201	4.76	CO 3642 PAINT BRANCH PKWY	7.17	IS 95 CAPITAL BELTWAY
MD 202	11.95	CO 1210 OLD LANDOVER RD	12.31	US 50 JOHN HANSON HWY
MD 210	2.90	MD 228 BERRY RD	13.15	IS 95 CAPITAL BELTWAY
MD 214	0.96	ENT METRO STATION	3.67	IS 95 CAPITAL BELTWAY
MD 228	0.00	MD 210 INDIAN HEAD HWY	1.37	CHARLES CO/L
IS 295	0.00	IS 95 CAPITAL BELTWAY	0.80	WASH DC LINE
US 301	0.00	CHARLES CO/L	24.01	IS 595 JOHN HANSON HWY
MD 337	3.34	GV 119 SUITLAND PKWY (BACK)	3.41	MD 4 PENNSYLVANIA AVE
MD 458	0.00	MD 5 BRANCH AVE	2.28	MD 4 PENNSYLVANIA AVE
MD 459	0.00	CO 3668 COLUMBIA PARK RD (BACK)	0.02	US 50 JOHN HANSON HWY
IS 495	0.00	MONTGOMERY CO/L	1.75	IS 95 CAPITAL BELTWAY (AHEAD)
IS 595	0.00	US 50 JOHN HANSON HWY (BACK)	9.35	ANNE ARUNDEL CO/L
MD 950	0.28	CO 4231 GARDEN CITY DR (BACK)	0.50	RP 95 9 RAMP 9 FR IS 595 TO MD 950



STATE HIGHWAY ADMINISTRATION OF MARYLAND  
HIGHWAY INFORMATION SERVICES DIVISION  
DATA SUPPORT GROUP

STATE HIGHWAY LOCATION REFERENCE

ROUTE NUMBER.....US 1  
INVENTORY DIRECTION...NORTH  
NAME: RHODE ISLAND AVE

COUNTY-PRINCE GEORGES  
SHA DISTRICT.....3  
DATE.....12/31/2001

SYSTEM	FUNCTIONAL CLASS	HWY TYPE	ACCESS CONTRL	MILEPOINT	MILEPOINT DESCRIPTION	MARKED LANES	SURFACE WIDTH/TYPE*	AADT
SECONDARY U	URB-OTHER PRIN ART	DIVIDED	NONE	0.00	WASH DC LINE	4	48I	21,425
				0.01	SPEED LIMIT 25 MPH			
				0.15		2	56I	
				0.16	ROUNDABOUT			
				0.16	MU 150 PERRY ST			
				0.16	MU9340 34TH ST			
		DIVIDED		0.17		4	48I	
				0.39	OUT CORP LMTS MT RAINIER			
				0.39	IN CORP LMTS BRENTWOOD			
				0.48	MD 208 38TH ST			19,475
				0.66	SPEED LIMIT 35 MPH			
				0.85	OUT CORP LMTS BRENTWOOD			
				0.85	IN CORP LMTS NORTH BRENTWOOD			
				1.14	OUT CORP LMTS NORTH BRENTWOOD			
				1.14	IN CORP LMTS HYATTSVILLE			
				1.14	STRUC #16005 NORTHWEST BRANCH			
				1.42	MU 91 CRITTENDEN ST			
				1.56	SPEED LIMIT 25 MPH			
		UNDIVIDED		1.58		4	50I	
				1.70	MU 121 FARRAGUT ST #1	4	45I	
				1.70				
				1.82	US 1AL BALTIMORE AVE			24,475
				1.84		4	50I	
		CTL		1.97	MU 180 JEFFERSON ST	4	40I	
				2.40	OUT CORP LMTS HYATTSVILLE			
				2.40	IN CORP LMTS RIVERDALE PARK			
				2.40	SPEED LIMIT 30 MPH			
				2.51	MU 180 QUEENSBURY RD			
				2.59	OUT CORP LMTS RIVERDALE PARK			
				2.61	MD 410 EAST WEST HWY			24,875
				2.82	STRUC #16282XO NORTHEAST BRANCH			
				3.10	IN CORP LMTS COLLEGE PARK			
				3.20	MU 30 AMHERST RD			25,875
				3.20	MU 105 QUEENS CHAPEL RD			
		DIVIDED		3.52		4	48I	
				3.66	MU 561 HARTWICK RD			
				3.83		4	52I	
				4.20		4	48I	
				4.32	CO3642 PAINT BRANCH PKWY	4	52I	
				4.32	SR 69 CAMPUS DR			
				4.38	STRUC #16004 PAINT BRANCH			

NAME: BALTIMORE AVE

R

U

\* A,B = UNIMPROVED; C = GRADED & DRAINED; D,E = SOIL, GRAVEL, STONE; F,G = LOW TYPE BITUMINOUS;  
H,I = HIGH TYPE BITUMINOUS; J = CONCRETE; K = BRICK; L = BLOCK

STATE HIGHWAY ADMINISTRATION OF MARYLAND  
HIGHWAY INFORMATION SERVICES DIVISION  
DATA SUPPORT GROUP

STATE HIGHWAY LOCATION REFERENCE

ROUTE NUMBER.....US 1 CONTINUED  
INVENTORY DIRECTION...NORTH  
NAME: BALTIMORE AVE

COUNTY-PRINCE GEORGES  
SHA DISTRICT.....3  
DATE.....12/31/2001

SYSTEM ....STATE....	FUNCTIONAL CLASS	HWY TYPE	ACCESS CONTRL	MILEPOINT	MILEPOINT DESCRIPTION	MARKED LANES	SURFACE WIDTH/TYPE*	AADT
SECONDARY U	URB-OTHER PRIN ART	DIVIDED	NONE	4.41	MU 700 LAKELAND RD	4	52I	25,875
		CTL		4.48		4	40I	
				5.03	MD 430 GREENBELT RD			44,475
				5.15	RP100106 RAMP 6 FR MD 193 TO US 1			
				5.18				
				5.24	MD 193 UNIVERSITY BLVD	4	44I	49,775
				5.24	STRUC #16003			
				5.30	RP100101 RAMP 1 FR US 1 TO MD 193			
				5.32	RP100108 RAMP 8 FR US 1 TO MD 193			
				5.34	RP100102 RAMP 2 FR MD 193 TO US 1			
				5.39	SPEED LIMIT 40 MPH			
		DIVIDED		6.08				
				6.15	CO 14 CHERRY HILL RD			
R				6.27	RP 9506 RAMP 6 FR RAMP 10 TO US 1	4	52I	
				6.27	OUT CORP LMITS COLLEGE PARK			
				6.30	RP 9504 RAMP 4 FR US 1 TO RAMP 10			
				6.37	RP 9503 RAMP 3 FR RAMP 10 TO US 1			
				6.38	RP 9505 RAMP 5 FR US 1 TO RAMP 10			
				6.42	RP 9510 COLLECTOR B			
				6.43	IS 95 CAPITAL BELTWAY			43,275
				6.43	STRUC #16134			
				6.43	EXIT #25			
				6.49	RP 9501 RAMP 1 FR US 1 TO IS 95			
				6.53	RP 9509 RAMP 9 FR US 1 TO RAMP 1			
				6.53	RP 9507 RAMP 7 FR IS 95 TO US 1			
				6.56	RP 9508 RAMP 8 FR US 1 TO IS 95			
		UNDIVIDED		6.64		4	46I	
		CTL		7.11	CO 20 SUNNYSIDE AVE	4	48I	
				7.37	CO 19 MONTGOMERY RD			
				7.42	CO1291 RHODE ISLAND AVE			
				8.00	MD 212 POWDER MILL RD			35,575
				8.25	STRUC #16252			
				8.78	SPEED LIMIT 45 MPH			
		DIVIDED		8.83				
				8.84	STRUC #16252			
				9.25	SPEED LIMIT 50 MPH			
		CTL		9.27				
		UNDIVIDED		9.87		4	46I	
		DIVIDED		10.00		4	48I	
				10.14	CO2737 MUIRKIRK MEADOWS DR			32,375
		UNDIVIDED		10.23		4	46I	
				10.28	CO 21 MUIRKIRK RD			

\* A,B = UNIMPROVED; C = GRADED & DRAINED; D,E = SOIL, GRAVEL, STONE; F,G = LOW TYPE BITUMINOUS;  
H,I = HIGH TYPE BITUMINOUS; J = CONCRETE; K = BRICK; L = BLOCK

STATE HIGHWAY ADMINISTRATION OF MARYLAND  
HIGHWAY INFORMATION SERVICES DIVISION  
DATA SUPPORT GROUP

STATE HIGHWAY LOCATION REFERENCE

ROUTE NUMBER.....US 1 CONTINUED  
INVENTORY DIRECTION...NORTH  
NAME: BALTIMORE AVE

COUNTY-PRINCE GEORGES  
SHA DISTRICT.....3  
DATE.....12/31/2001

SYSTEM	FUNCTIONAL CLASS	HWY TYPE	ACCESS CONTRL	MILEPOINT	MILEPOINT	DESCRIPTION	MARKED LANES	SURFACE WIDTH/TYPE*	AADT
SECONDARY R	URB-OTHER PRIN ART	UNDIVIDED	NONE	10.28		STRUC #P0102	4	46I	32,375
		CTL		11.35			4	40I	
				11.63	CO 6	CONTEE RD			33,875
				11.64		SPEED LIMIT 40 MPH			
		UNDIVIDED		11.67			4	46I	
		CTL		11.92			5	60I	
U		DIVIDED		12.72		IN CORP LMTS LAUREL	6	72I	
R				12.79		OUT CORP LMTS LAUREL			
				12.79		STRUC #16217 BEAR BRANCH			
				12.85	CO 7	CHERRY LA			34,175
				12.85	MU 83	CHERRY LA			
				12.87		SPEED LIMIT 35 MPH			
				12.91			5	56I	
		CTL		12.98			4	48I	
		DIVIDED		13.14	MU 145	DOMER AVE	5	64I	
NAME: SECOND ST				13.14					
				13.22			6	80I	
				13.38		STRUC #16023XL			
U				13.40		IN CORP LMTS LAUREL	7	80I	
				13.49	MD 198	GORMAN AVE/FORT MEADE RD	6	64I	
				13.58		MD 198 (WB/L) TALBOTT AVE			32,475
				13.72			7	72I	
				13.81	MU 260	MONTGOMERY ST			
				13.99	MD 979	MAIN ST			
				14.04			5	56I	
				14.12		STRUC #16001 PATUXENT RIVER			
				14.12		STRUC #16002 PATUXENT RIVER			
				14.12		HOWARD CO/L			

\*\*\*\*\*

ROUTE NUMBER.....US 1AL  
INVENTORY DIRECTION...NORTH  
NAME: BLADENSBURG RD

SECONDARY U	URB-MINOR ARTERIAL	CTL	NONE	0.00		WASH DC LINE	4	52I	23,175
				0.05		SPEED LIMIT 30 MPH			
				0.47	MD 208	38TH AVE			28,175
		DIVIDED		0.82			4	48I	
				0.88		OUT CORP LMTS COTTAGE CITY			
				0.88		IN CORP LMTS COLMAR MANOR			
				0.93		OUT CORP LMTS COLMAR MANOR			

\* A,B = UNIMPROVED; C = GRADED & DRAINED; D,E = SOIL, GRAVEL, STONE; F,G = LOW TYPE BITUMINOUS;  
H,I = HIGH TYPE BITUMINOUS; J = CONCRETE; K = BRICK; L = BLOCK

STATE HIGHWAY ADMINISTRATION OF MARYLAND  
HIGHWAY INFORMATION SERVICES DIVISION  
DATA SUPPORT GROUP

STATE HIGHWAY LOCATION REFERENCE

ROUTE NUMBER.....US 1A1 CONTINUED  
INVENTORY DIRECTION...NORTH  
NAME: BLADENSBURG RD

COUNTY-PRINCE GEORGES  
SHA DISTRICT.....3  
DATE.....12/31/2001

SYSTEM ....STATE....	FUNCTIONAL CLASS	HWY TYPE	ACCESS CONTRL	MILEPOINT	MILEPOINT DESCRIPTION	MARKED LANES	SURFACE WIDTH/TYPE*	ADT
SECONDARY U	URB-MINOR ARTERIAL	DIVIDED	NONE	0.93	IN CORP LMTS BLADENSBURG	4	48I	28,175
				0.98	STRUC #16008 ANACOSTIA RIVER			
				1.01		3	53I	
				1.03	MD 450 ANNAPOLIS RD			13,175
				1.16		4	58I	
				1.20		4	56I	
				1.39	MU 100 TANGLEWOOD DR			
				1.39				
				1.43	SPEED LIMIT 25 MPH			
				1.44	STRUC #16255 NORTHEAST BRANCH			
				1.48	OUT CORP LMTS BLADENSBURG			
				1.48	IN CORP LMTS HYATTSVILLE			
				1.48	STRUC #16007 ANACOSTIA RIVER			
		UNDIVIDED		1.55		2	36I	
				1.63	MU 90 CRITTENDEN ST			
				1.85	R/R #CSX 140 254 A			
				1.88	MU 102 DECATUR ST #2			
				1.90		2	26I	
				1.98	R/R #CSX 140 906 S	2	26J	
				1.98	STRUC #16006			
				2.06		2	38I	
				2.09	US 1 BALTIMORE AVE			

\*\*\*\*\*

ROUTE NUMBER.....MD 3  
INVENTORY DIRECTION...NORTH  
NAME: CRAIN HWY

PRIMARY R	URB-OTHER PRIN ART	DIVIDED	FULL	0.00	US 301 CRAIN HWY (BACK)	4	48I	56,225
				0.00	IS 595 JOHN HANSON HWY			
				0.00	STRUC #16234			
				0.00	EXIT #13			
				0.02	RP 59510 COLLECTOR B			
				0.02	STRUC #16236			
				0.05	RP 59507 RAMP 7 FR RAMP 10 TO MD 3			
				0.05	RP200309 RAMP 9 FR MD 3 TO RAMP 4			
				0.28		5	60I	
				0.34	RP 59508 RAMP 8 FR MD 3 TO IS 595			
				0.42	RP 59503 RAMP 3 FR RAMP 6 TO MD 3			
				0.55	MD 3E BELAIR DR			
				0.55	STRUC #16240			

\* A,B = UNIMPROVED; C = GRADED & DRAINED; D,E = SOIL, GRAVEL, STONE; F,G = LOW TYPE BITUMINOUS;  
H,I = HIGH TYPE BITUMINOUS; J = CONCRETE; K = BRICK; L = BLOCK

STATE HIGHWAY ADMINISTRATION OF MARYLAND  
HIGHWAY INFORMATION SERVICES DIVISION  
DATA SUPPORT GROUP

PAGE..... 5

STATE HIGHWAY LOCATION REFERENCE

ROUTE NUMBER.....MD 3 CONTINUED  
INVENTORY DIRECTION...NORTH  
NAME: CRAIN HWY

COUNTY-PRINCE GEORGES  
SHA DISTRICT.....3  
DATE.....12/31/2001

SYSTEM	STATE	FUNCTIONAL CLASS	HWY TYPE	ACCESS CONTRL	MILEPOINT	MILEPOINT DESCRIPTION	MARKED LANES	SURFACE WIDTH/TYPE*	AADT
PRIMARY	R	URB-OTHER PRIN ART	DIVIDED	FULL	0.61	RP200306 RAMP 6 FR MD 3E TO MD 3	4	48I	56,225
					0.77	RP200302 RAMP 2 FR MD 3E TO MD 3			
				NONE	0.84	RP200308 RAMP 8 FR MD 3 TO MD 3E			
					0.95	MILE MARKER 1.0			
					0.99	SPEED LIMIT 50 MPH			
					1.32	MD 976 COLUMBIAN WAY			
					1.60	MD 976 COLUMBIAN WAY			
					1.85	STRUC #16283 WHITE MARSH BRANCH			
					1.89		6	72I	
					1.95	MILE MARKER 2.0			
					2.20	MD 450 ANNAPOLIS RD			64,550
					2.48	STRUC #16053 PATUXENT RIVER			
					2.48	ANNE ARUNDEL CO/L			

\*\*\*\*\*

ROUTE NUMBER.....MD 3E  
INVENTORY DIRECTION...EAST  
NAME: BELAIR DR

SECONDARY	U	URB-MINOR ARTERIAL	UNDIVIDED	NONE	2.15	MU 120 BELAIR DR (BACK)	2	36I	2,890
					2.15	MU1130 KENDALE LA			
			DIVIDED		2.19		3	36I	
					2.29	RP200308 RAMP 8 FR MD 3 TO MD 3E	4	48I	
					2.29	RP200306 RAMP 6 FR MD 3E TO MD 3			
					2.39	RP200307 RAMP 7 FR MD 3E TO RAMP 6			
		URB-LOCAL			2.41	MD 3 CRAIN HWY			
					2.41	STRUC #16240			
					2.47	RP200303 RAMP 3 FR MD 3E TO RAMP 2	5	60I	
					2.47	RP200301 RAMP 1 FR RAMP 4 TO MD 3E			
					2.54		4	48I	
					2.58	RP200304 RAMP 4 FR RAMP 2 TO MD 3E	6	72I	
					2.58	RP200302 RAMP 2 FR MD 3E TO MD 3			
					2.69	MU2555 SCIENCE DR			
					2.69	MU1785 MELFORD BLVD (AHEAD)			

\* A,B = UNIMPROVED; C = GRADED & DRAINED; D,E = SOIL, GRAVEL, STONE; F,G = LOW TYPE BITUMINOUS;  
H,I = HIGH TYPE BITUMINOUS; J = CONCRETE; K = BRICK; L = BLOCK

STATE HIGHWAY ADMINISTRATION OF MARYLAND  
HIGHWAY INFORMATION SERVICES DIVISION  
DATA SUPPORT GROUP

STATE HIGHWAY LOCATION REFERENCE

ROUTE NUMBER.....MD 3F  
INVENTORY DIRECTION...EAST  
NAME: GOVERNOR BRIDGE RD

COUNTY-PRINCE GEORGES  
SHA DISTRICT.....3  
DATE.....12/31/2001

SYSTEM	FUNCTIONAL CLASS	HWY TYPE	ACCESS CONTRL	MILEPOINT	MILEPOINT DESCRIPTION	MARKED LANES	SURFACE WIDTH/TYPE*	AADT
SECONDARY R	RUR-LOCAL	UNDIVIDED	NONE	0.00	US 301	2	36I	
				0.05		2	30I	
				0.20		2	40I	
				0.29	CO 72			
					GOVERNOR BRIDGE RD (AHEAD)			

\*\*\*\*\*

ROUTE NUMBER.....MD 3G  
INVENTORY DIRECTION...NORTH  
NAME: OLD CRAIN DR

SECONDARY U	URB-LOCAL	UNDIVIDED	NONE	0.00	MU2555	2	26I	
				0.15		2	24I	
R				0.34				
				0.50	CO 176			
					SCIENCE DR			
					OUT CORP LMNTS BOWIE			
					OXFORD CT			

\*\*\*\*\*

ROUTE NUMBER.....MD 4  
INVENTORY DIRECTION...NORTH  
NAME: PENNSYLVANIA AVE

PRIMARY R	URB-FRWY/EXPWY	DIVIDED	FULL	0.00		4	48I	46,125
				0.00	ANNE ARUNDEL CO/L			
				0.00	STRUC #16011 PATUXENT RIVER			
				0.08	MD 4PA			
				0.26	RP200404			46,903
				0.52	MD 726			
				0.52				
				0.54				
				1.20	RP130102			
				1.29	RP130104			
				1.34	RP130101			
				1.39	RP130103			
				1.43	US 301			51,975
				1.43				
				1.47	RP130107			
				1.51	RP130105			
				1.55	RP130108			
				1.63	RP130106			
				1.64				
				1.64				
					R/R #CR 529 575 M			
					STRUC #16098			

\* A,B = UNIMPROVED; C = GRADED & DRAINED; D,E = SOIL, GRAVEL, STONE; F,G = LOW TYPE BITUMINOUS;  
H,I = HIGH TYPE BITUMINOUS; J = CONCRETE; K = BRICK; L = BLOCK



STATE HIGHWAY ADMINISTRATION OF MARYLAND  
HIGHWAY INFORMATION SERVICES DIVISION  
DATA SUPPORT GROUP

STATE HIGHWAY LOCATION REFERENCE

ROUTE NUMBER.....MD 4 CONTINUED  
INVENTORY DIRECTION...NORTH  
NAME: PENNSYLVANIA AVE

COUNTY-PRINCE GEORGES  
SHA DISTRICT.....3  
DATE.....12/31/2001

SYSTEM	FUNCTIONAL CLASS	HWY TYPE	ACCESS CONTRL	MILEPOINT	MILEPOINT DESCRIPTION	MARKED LANES	SURFACE WIDTH/TYPE*	AADT
PRIMARY	R	URB-FRWY/EXPWY	DIVIDED FULL	1.71	STRUC #16108 MARLBORO RACETRACK RD	4	48I	51,975
				1.85	RP200402 RAMP 2 FR MD 4 TO MD 717			
				1.91	RP200405 RAMP 5 FR MD 717 TO MD 4			
				2.08	MD 717 WATER ST			
				2.08	STRUC #16099			
				2.18	RP200408 RAMP 8 FR MD 717 TO MD 4			
				2.19	RP200406 RAMP 6 FR MD 4 TO MD 717			
				2.26	STRUC #16100 WESTERN BRANCH			
				2.34	SPEED LIMIT 55 MPH			
				2.92	CO1212 OLD CRAIN HWY			
				2.92	STRUC #16101			
				3.06	RP200408 RAMP 8 FR CO 1212 TO MD 4			
				3.19	RP200406 RAMP 6 FR MD 4 TO CO 1212			
				3.40	MD 980D RITCHIE MARLBORO RD			
				3.44	MD 980D (NB/L) RITCHIE MARLBORO RD			
				3.60	MD 980D RITCHIE MARLBORO RD			47,475
				3.60	STRUC #16102			
				3.63	RP200403 RAMP 3 FR MD 4 TO MD 980 D			
				3.84	RP200408 RAMP 8 FR MD 980 D TO MD 4			
				6.07	RP200404 RAMP 4 FR MD 223 TO MD 4			
				6.10	RP200402 RAMP 2 FR MD 4 TO MD 223			
				6.29	RP200401 RAMP 1 FR MD 223 TO MD 4			
				6.31	MD 223 WOODYARD RD			52,475
				6.31	STRUC #16181			
				6.42	RP200406 RAMP 6 FR MD 4 TO MD 223			
				6.57	RP200408 RAMP 8 FR MD 223 TO MD 4			
				7.39				
			PART	7.68	MD 4PB DOWER HOUSE RD	6	72I	74,875
				7.68	CO 92 DOWER HOUSE RD			
				8.27				
				8.43	MD 337 SUITLAND PKWY	5	60I	59,675
				9.07	CO4461 OLD MARLBORO PIKE			
				9.07	CO 91 WESTPHALIA RD			
				9.15	RP 9502 RAMP 2 FR MD 4 TO IS 95	4	48I	
				9.16	RP 9504 RAMP 4 FR IS 95 TO MD 4			
				9.32	RP 9503 RAMP 3 FR MD 4 TO IS 95			
				9.34	RP 9501 RAMP 1 FR IS 95 TO MD 4			
				9.37	IS 95 CAPITAL BELTWAY			64,375
				9.37	STRUC #16159			
				9.37	EXIT #11			
				9.41	RP 9507 RAMP 7 FR MD 4 TO IS 95			
				9.43	RP 9505 RAMP 5 FR IS 95 TO MD 4			

\* A,B = UNIMPROVED; C = GRADED & DRAINED; D,E = SOIL, GRAVEL, STONE; F,G = LOW TYPE BITUMINOUS;  
H,I = HIGH TYPE BITUMINOUS; J = CONCRETE; K = BRICK; L = BLOCK

STATE HIGHWAY ADMINISTRATION OF MARYLAND  
HIGHWAY INFORMATION SERVICES DIVISION  
DATA SUPPORT GROUP

STATE HIGHWAY LOCATION REFERENCE

ROUTE NUMBER.....MD 4 CONTINUED  
INVENTORY DIRECTION...NORTH  
NAME: PENNSYLVANIA AVE

COUNTY-PRINCE GEORGES  
SHA DISTRICT.....3  
DATE.....12/31/2001

SYSTEM	FUNCTIONAL CLASS	HWY TYPE	ACCESS CONTRL	MILEPOINT	MILEPOINT DESCRIPTION	MARKED LANES	SURFACE WIDTH/TYPE*	AADT
PRIMARY	R	URB-FRWY/EXPWY	DIVIDED PART	9.53 RP 9508	RAMP 8 FR IS 95 TO MD 4	4	48I	64,375
				9.66 RP 9506	RAMP 6 FR MD 4 TO IS 95			
				9.79 CO 483	FORESTVILLE RD			40,975
				10.78 CO 85	WALTERS LA			
				11.92 MD 458	SILVER HILL RD			28,275
				12.60 CO2828	BROOKS DR			
				13.05 CO 309	QUARTER AVE			
				13.52 CO3640	SHADYSIDE AVE			27,375
				13.52 CO 32	ALTON ST			
				14.11	SPEED LIMIT 35 MPH			
				14.29	WASH DC LINE			

\*\*\*\*\*

ROUTE NUMBER.....MD 4PA  
INVENTORY DIRECTION...WEST  
NAME: MARLBORO PIKE

SECONDARY	R	URB-LOCAL	UNDIVIDED NONE	0.00 MD 4	PENNSYLVANIA AVE	1	20I	
				0.04		1	16I	
				0.36		1	11I	
				0.42		2	22I	
				0.51 MD 726	GREEN LANDING RD			

\*\*\*\*\*

ROUTE NUMBER.....MD 4PB  
INVENTORY DIRECTION...NORTH  
NAME: DOWER HOUSE RD

SECONDARY	R	URB-LOCAL	UNDIVIDED NONE	0.00 CO 92	DOWER HOUSE RD (BACK)	4	36I	
				0.00 MD 4	PENNSYLVANIA AVE			
				0.03 CO5672	PENNA AVE ACCESS RD			

\*\*\*\*\*

ROUTE NUMBER.....MD 5  
INVENTORY DIRECTION...NORTH  
NAME: BRANCH AVE

0.00	CHARLES CO/L
0.00	SEE US 301

\* A,B = UNIMPROVED; C = GRADED & DRAINED; D,E = SOIL, GRAVEL, STONE; F,G = LOW TYPE BITUMINOUS;  
H,I = HIGH TYPE BITUMINOUS; J = CONCRETE; K = BRICK; L = BLOCK

STATE HIGHWAY ADMINISTRATION OF MARYLAND  
HIGHWAY INFORMATION SERVICES DIVISION  
DATA SUPPORT GROUP

PAGE..... 9

STATE HIGHWAY LOCATION REFERENCE

ROUTE NUMBER.....MD 5 CONTINUED  
INVENTORY DIRECTION....NORTH  
NAME: BRANCH AVE

COUNTY-PRINCE GEORGES  
SHA DISTRICT.....3  
DATE.....12/31/2001

SYSTEM	FUNCTIONAL CLASS	HWY TYPE	ACCESS CONTRL	MILEPOINT	MILEPOINT DESCRIPTION	MARKED LANES	SURFACE WIDTH/TYPE*	AADT
PRIMARY	RUR-OTHER PRIN ART	DIVIDED	PART	2.55	US 301 CRAIN HWY (BACK)	4	48I	60,175
				2.61	SPEED LIMIT 55 MPH			
				2.68	US 301 CRAIN HWY			
	URB-FRWY/EXPWY			2.68	STRUC #16056			
				3.06	MD 373 ACCOKEEK RD			60,775
				3.12	CO 599 BRANDYWINE RD			
				3.26	SPEED LIMIT 55 MPH			
				5.19	STRUC #16013 PISCATAWAY CREEK			
				5.19	STRUC #16196 PISCATAWAY CREEK			
				6.37		5	60I	
				6.55	CO 130 SURRATTS RD			67,975
				6.65	STRUC #16182 PISCATAWAY CREEK			
			FULL	6.76		4	48I	
				7.28		6	72I	
				7.54	RP200501 RAMP 1 FR MD 5 TO MD 223			
				7.61	RP200507 RAMP 7 FR MD 223 TO MD 5			
				7.85	MD 223 WOODYARD RD			88,575
				7.85	STRUC #16249			
				7.85	RP200501 RAMP 1 FR MD 5 TO MD 223			
				7.85	RP200507 RAMP 7 FR MD 223 TO MD 5			
				7.85	RP200503 RAMP 3 FR MD 223 TO MD 5			
				7.85	RP200505 RAMP 5 FR MD 5 TO MD 223			
				8.17	RP200503 RAMP 3 FR MD 223 TO MD 5			
				8.17	RP200505 RAMP 5 FR MD 5 TO MD 223			
				8.39	MD 967D SERVICE RD			
				8.53	MD 5M MALCOLM RD			
				8.69	RP200507 RAMP 7 FR CO 2525 TO MD 5			
				8.79	RP200501 RAMP 1 FR MD 5 TO CO 2525			
				9.02	MD 5L COVENTRY WAY			105,075
				9.02	STRUC #16257			
				9.02	EXIT #9			
				9.27	RP200503 RAMP 3 FR CO 2525 TO MD 5			
				9.33	RP200505 RAMP 5 FR MD 5 TO CO 2525			
				9.33	RP200509 RAMP 9 FR CO 558 TO MD 5			
				9.48	MD 5N NO NAME			
				10.26	RP200504 RAMP 4 FR MD 5 TO MD 337			
				10.27	RP200507 RAMP 7 FR CO 126 TO MD 5			
				10.68	MD 337 ALLENTOWN RD			106,275
				10.68	CO 126 ALLENTOWN RD			
				10.68	STRUC #16253			
				10.68	RP200501 RAMP 1 FR RAMP 4 TO MD 337			
				10.68	RP200505 RAMP 5 FR MD 5 TO MD 337			

\* A,B = UNIMPROVED; C = GRADED & DRAINED; D,E = SOIL, GRAVEL, STONE; F,G = LOW TYPE BITUMINOUS;  
H,I = HIGH TYPE BITUMINOUS; J = CONCRETE; K = BRICK; L = BLOCK

STATE HIGHWAY ADMINISTRATION OF MARYLAND  
HIGHWAY INFORMATION SERVICES DIVISION  
DATA SUPPORT GROUP

STATE HIGHWAY LOCATION REFERENCE

ROUTE NUMBER.....MD 5 CONTINUED  
INVENTORY DIRECTION....NORTH  
NAME: BRANCH AVE

COUNTY-PRINCE GEORGES  
SHA DISTRICT.....3  
DATE.....12/31/2001

SYSTEM	FUNCTIONAL CLASS	HWY TYPE	ACCESS CONTRL	MILEPOINT	MILEPOINT DESCRIPTION	MARKED LANES	SURFACE WIDTH/TYPE*	AADT	
PRIMARY	R	URB-FRWY/EXPWY	DIVIDED	FULL	10.99 RP200503	RAMP 3 FR MD 337 TO MD 5	6	72I	106,275
				11.10 RP200505	RAMP 5 FR MD 5 TO MD 337	5	60I		
				11.28 RP200504	RAMP 4 FR MD 5 TO MD 5 P				
				11.28 MD 5Q	LINDA LA				
				11.36 RP200503	RAMP 3 FR MD 5 P TO MD 5				
				11.60 RP 9504	RAMP 4 FR MD 5 TO IS 95	7	84I		
				11.61 MD 5R	MANCHESTER DRIVE				
				11.61	STRUC #16254				
				11.71	SPEED LIMIT 50 MPH				
				11.78 RP 9506	RAMP 6 FR IS 95 TO MD 5				
				11.78 RP 9503	RAMP 3 FR IS 95 TO MD 5				
				11.93 RP 9505	RAMP 5 FR MD 5 TO IS 95				
				11.95 IS 95	CAPITAL BELTWAY			65,675	
				11.95	STRUC #16164				
				11.95	EXIT #7				
			PART	12.06 RP 9507	RAMP 7 FR IS 95 TO MD 5				
				12.13 MD 535A	AUTH RD	6	72I		
				12.13 RP 9501	RAMP 1 FR MD 5 TO IS 95				
				12.17 RP 9508	RAMP 8 FR MD 5 TO IS 95				
				12.46 MD 967C	SIMPSON RD				
				12.63	STRUC #16012 OVER HENSON CREEK				
				12.73 MD 967A	OLD BRANCH AVE				
				12.73 CO2606	BEECH RD				
				12.81		4	48I		
				13.10 MD 967B	OLD BRANCH AVE				
				13.19 RP200502	RAMP 2 FR MD 5 TO MD 414				
				13.24 RP200504	RAMP 4 FR MD 414 TO MD 5				
				13.40 RP200503	RAMP 3 FR MD 5 TO MD 414				
				13.44 RP200501	RAMP 1 FR MD 414 TO MD 5				
				13.47 MD 414	ST BARNABAS RD			49,175	
				13.47	STRUC #16193				
				13.57 RP200507	RAMP 7 FR MD 5 TO MD 414				
				13.66	SPEED LIMIT 35 MPH				
				13.99		5	60I		
				14.03 MD 458	SILVER HILL RD			54,475	
				14.03 CO5466	IVERSON ST				
				14.10		6	72I		
				14.31		5	60I		
				14.37 MD 414	BONITA ST				
				14.45	SPEED LIMIT 30 MPH				
		URB-OTHER PRIN ART		14.71					
				14.75 MD 637	NAYLOR RD				

\* A,B = UNIMPROVED; C = GRADED & DRAINED; D,E = SOIL, GRAVEL, STONE; F,G = LOW TYPE BITUMINOUS;  
H,I = HIGH TYPE BITUMINOUS; J = CONCRETE; K = BRICK; L = BLOCK

STATE HIGHWAY ADMINISTRATION OF MARYLAND  
HIGHWAY INFORMATION SERVICES DIVISION  
DATA SUPPORT GROUP

STATE HIGHWAY LOCATION REFERENCE

ROUTE NUMBER.....MD 5 CONTINUED  
INVENTORY DIRECTION...NORTH  
NAME: BRANCH AVE

COUNTY-PRINCE GEORGES  
SHA DISTRICT.....3  
DATE.....12/31/2001

SYSTEM	STATE	FUNCTIONAL CLASS	HWY TYPE	ACCESS CONTRL	MILEPOINT	MILEPOINT DESCRIPTION	MARKED LANES	SURFACE WIDTH/TYPE*	AADT
PRIMARY	R	URB-OTHER PRIN ART	DIVIDED	PART	14.78	MD 637A NO NAME	5	60I	54,475
					14.97		3	36I	
			UNDIVIDED		14.98	METRO STRUCTURE			
					15.01	RP200506 RAMP 6 FR GV 119 TO MD 5			
					15.04	RP200504 RAMP 4 FR MD 5 TO RAMP 5			
					15.05	RP200505 RAMP 5 FR MD 5 TO MD 119			
					15.07	GV 119 SUITLAND PKWY			
					15.07	STRUC #P GZ03			
					15.09		2	34I	
					15.10	RP200501 RAMP 1 FR MD 5 TO GV 119			
					15.10	RP200502 RAMP 2 FR GV 119 TO MD 5			
					15.27	WASH DC LINE			

\*\*\*\*\*

ROUTE NUMBER.....MD 5L  
INVENTORY DIRECTION...WEST  
NAME: COVENTRY WAY

SECONDARY	R	URB-MINOR ARTERIAL	DIVIDED	NONE	0.00	CO 558 OLD ALEXANDRIA FERRY RD	4	48I	15,850
					0.10	RP200504 RAMP 4 FR RAMP 1 TO CO 2525			
					0.12	RP200503 RAMP 3 FR CO 2525 TO MD 5			
					0.12	RP200501 RAMP 1 FR MD 5 TO CO 2525			
		URB-LOCAL			0.13	MD 5 BRANCH AVE			
					0.13	STRUC #16257			
					0.13	EXIT # 9			
					0.14	RP200505 RAMP 5 FR MD 5 TO CO 2525			
					0.14	RP200507 RAMP 7 FR CO 2525 TO MD 5			
					0.17	RP200508 RAMP 8 FR RAMP 7 TO CO 2525			
					0.17	RP200506 RAMP 6 FR CO 2525 TO RAMP 7			
			CTL		0.21	MD 967D BRANCH AVE SERVICE RD			
					0.23	CO2525 COVENTRY WAY (AHEAD)			

\*\*\*\*\*

ROUTE NUMBER.....MD 5M  
INVENTORY DIRECTION...SOUTH  
NAME: MALCOLM RD

SECONDARY	R	URB-LOCAL	DIVIDED	NONE	0.34	CO3689 MALCOLM RD (BACK)	3	44I	8,440
					0.35		2	36I	
			UNDIVIDED		0.39		1	16I	

\* A,B = UNIMPROVED; C = GRADED & DRAINED; D,E = SOIL, GRAVEL, STONE; F,G = LOW TYPE BITUMINOUS;  
H,I = HIGH TYPE BITUMINOUS; J = CONCRETE; K = BRICK; L = BLOCK

STATE HIGHWAY ADMINISTRATION OF MARYLAND  
HIGHWAY INFORMATION SERVICES DIVISION  
DATA SUPPORT GROUP

STATE HIGHWAY LOCATION REFERENCE

ROUTE NUMBER.....MD 5M CONTINUED  
INVENTORY DIRECTION....SOUTH  
NAME: MALCOLM RD

COUNTY-PRINCE GEORGES  
SHA DISTRICT.....3  
DATE.....12/31/2001

SYSTEM	FUNCTIONAL CLASS	HWY TYPE	ACCESS CONTRL	MILEPOINT	MILEPOINT DESCRIPTION	MARKED LANES	SURFACE WIDTH/TYPE*	AADT
SECONDARY R	URB-LOCAL	UNDIVIDED	NONE	0.43 MD 5	BRANCH AVE	1	16I	8,440

\*\*\*\*\*

ROUTE NUMBER.....MD 5N  
INVENTORY DIRECTION....SOUTH  
NAME: NO NAME

SECONDARY R	URB-LOCAL	UNDIVIDED	NONE	0.00 MD 5	BRANCH AVE	2	30I	8,440
				0.14 CO3675	OLD BRANCH AVE			
				0.14 CO 96	KIRBY RD (AHEAD)			

\*\*\*\*\*

ROUTE NUMBER.....MD 5P  
INVENTORY DIRECTION....SOUTH  
NAME: DEER POND LA

SECONDARY R	URB-LOCAL	UNDIVIDED	NONE	0.00 MD 5R	MANCHESTER DR	2	30I	199
				0.18 RP200503	RAMP 3 FR MD 5 P TO MD 5			
				0.19 RP200504	RAMP 4 FR MD 5 TO MD 5 P			
				0.20	ROAD END			

\*\*\*\*\*

ROUTE NUMBER.....MD 5Q  
INVENTORY DIRECTION....SOUTH  
NAME: LINDA LA

SECONDARY R	URB-LOCAL	DIVIDED	NONE	0.00 MD 5	BRANCH AVE	2	48I	199
		UNDIVIDED		0.06		3	48I	
				0.16 CO3675	OLD BRANCH AVE			

\*\*\*\*\*

ROUTE NUMBER.....MD 5R  
INVENTORY DIRECTION....EAST  
NAME: MANCHESTER DR

SECONDARY R	URB-COLLECTOR	UNDIVIDED	NONE	0.00 CO3675	OLD BRANCH AVE	2	28I	3,950
	URB-LOCAL			0.11 MD 5	BRANCH AVE			
				0.11	STRUC #16254			

\* A,B = UNIMPROVED; C = GRADED & DRAINED; D,E = SOIL, GRAVEL, STONE; F,G = LOW TYPE BITUMINOUS;  
H,I = HIGH TYPE BITUMINOUS; J = CONCRETE; K = BRICK; L = BLOCK

STATE HIGHWAY ADMINISTRATION OF MARYLAND  
HIGHWAY INFORMATION SERVICES DIVISION  
DATA SUPPORT GROUP

STATE HIGHWAY LOCATION REFERENCE

ROUTE NUMBER.....MD 5R CONTINUED  
INVENTORY DIRECTION...EAST  
NAME: MANCHESTER DR

COUNTY-PRINCE GEORGES  
SHA DISTRICT.....3  
DATE.....12/31/2001

SYSTEM	FUNCTIONAL CLASS	HWY TYPE	ACCESS CONTRL	MILEPOINT	MILEPOINT DESCRIPTION	MARKED LANES	SURFACE WIDTH/TYPE*	AADT
SECONDARY R	URB-LOCAL	UNDIVIDED	NONE	0.26 MD 5P	DEER POND LA	2	28I	3,950
				0.30 CO1011	MANCHESTER DR (AHEAD)			

\*\*\*\*\*

ROUTE NUMBER.....US 50  
INVENTORY DIRECTION...EAST  
NAME: JOHN HANSON HWY

PRIMARY R	URB-FRWY/EXPWY	DIVIDED	FULL	0.00	WASH DC LINE	6	72I	127,275
				0.17		4	48I	
				0.18	MD 295 (SB/L)			
				0.20 MD 295	BALTIMORE WASHINGTON PKWY			
				0.33 MD 295	BALTIMORE WASHINGTON PKWY			
				0.33	STRUC #16118			
				0.38 RP105006	RAMP 6 FR US 50 TO MD 201			
				0.41 RP105007	RAMP 7 FR US 50 TO MD 201			
				0.45 RP105005	RAMP 5 FR MD 201 TO US 50			
				0.50 MD 201	KENILWORTH AVE			90,375
				0.50 RP229502	RAMP 2 FR MD 201 TO MD 295			
				0.50	STRUC #16027			
				0.55 RP105009	RAMP 9 FR MD 459 TO US 50			
				0.58 RP105003	RAMP 3 FR US 50 TO MD 201			
				0.61 RP105010	RAMP 10 FR US 50 TO MD 459			
				0.69 RP105004	RAMP 4 FR MD 201 TO US 50			
				0.90	SPEED LIMIT 55 MPH			
				1.00	MILE MARKER 1.0			
				1.01	R/R #CSX 140 266 U			
				1.01	STRUC #16107			
				1.24 RP105003	RAMP 3 FR US 50 TO MD 459			
				1.32 RP105008	RAMP 8 FR MD 459 TO US 50			
U				1.37	IN CORP LMTS CHEVERLY			
				1.45 MD 459	COLUMBIA PARK RD			71,513
				1.45	STRUC #16117			
R				1.75	OUT CORP LMTS CHEVERLY			
				2.05	ATR STATION #0061 (CHART)			
				2.41 RP105006	RAMP 6 FR US 50 TO MD 202			
				2.52 RP105008	RAMP 8 FR MD 202 TO US 50			
				2.58 RP105005	RAMP 5 FR RAMP 8 TO US 50			
				2.69 RP105005	RAMP 5 FR RAMP 8 TO US 50			
				2.69 RP105006	RAMP 6 FR US 50 TO MD 202			
				2.69	STRUC #16106			

\* A,B = UNIMPROVED; C = GRADED & DRAINED; D,E = SOIL, GRAVEL, STONE; F,G = LOW TYPE BITUMINOUS;  
H,I = HIGH TYPE BITUMINOUS; J = CONCRETE; K = BRICK; L = BLOCK

STATE HIGHWAY ADMINISTRATION OF MARYLAND  
HIGHWAY INFORMATION SERVICES DIVISION  
DATA SUPPORT GROUP

STATE HIGHWAY LOCATION REFERENCE

ROUTE NUMBER.....US 50 CONTINUED  
INVENTORY DIRECTION...EAST  
NAME: JOHN HANSON HWY

COUNTY-PRINCE GEORGES  
SHA DISTRICT.....3  
DATE.....12/31/2001

SYSTEM	STATE	FUNCTIONAL CLASS	HWY TYPE	ACCESS CONTRL	MILEPOINT	MILEPOINT DESCRIPTION	MARKED LANES	SURFACE WIDTH/TYPE*	AADT
PRIMARY	R	URB-FRWY/EXPWY	DIVIDED	FULL	2.80 MD 202	LARGO RD	4	48I	76,275
					2.80	STRUC #16105			
					2.83 RP105001	RAMP 1 FR MD 202 TO US 50			
					2.90 RP105003	RAMP 3 FR US 50 TO MD 202			
					2.90 RP105002	RAMP 2 FR US 50 TO MD 202			
	U				3.55	IN CORP LMTS LANDOVER HILLS			
					3.58				
	R				3.73	OUT CORP LMTS LANDOVER HILLS	6	72I	
					3.77 RP105006	RAMP 6 FR US 50 TO MD 410			
					3.91 RP105008	RAMP 8 FR MD 410 TO US 50			
					4.10 MD 410	VETERANS PKWY			100,875
					4.10	STRUC #16115			
					4.10	EXIT #5			
					4.25 RP105002	RAMP 2 FR US 50 TO MD 410			
					4.25 RP105004	RAMP 4 FR MD 410 TO US 50			
					4.31	R/R #ATK 529 590 P			
					4.31	STRUC #16114			
					4.35 RP105008	RAMP 8 FR US 50PA TO US 50			
					4.52 US 50PA	ARDWICK ARDMORE RD			
					4.52	STRUC #16113			
					4.65 CO2428	PENNSY DR			
					4.65	STRUC #16244			
					4.67 RP105005	RAMP 5 FR US 50PA TO US 50			
					4.71 RP105002	RAMP 2 FR US 50 TO CO 4231			
					4.99		7	84I	
					5.04 RP 9503	RAMP 3 FR US 50 TO IS 95			
					5.04 IS 595	JOHN HANSON HWY (AHEAD)			
					14.39	ANNE ARUNDEL CO/L			

\*\*\*\*\*

ROUTE NUMBER.....US 50PA  
INVENTORY DIRECTION...SOUTH  
NAME: ARDWICK ARDMORE RD

SECONDARY	R	URB-COLLECTOR	UNDIVIDED	NONE	0.00 CO4231	GARDEN CITY DR (BACK)	3	36I	8,575
					0.04 RP105008	RAMP 8 FR US 50PA TO US 50			
					0.08 US 50	JOHN HANSON HWY			
					0.08	STRUC #16113			
					0.13 RP105005	RAMP 5 FR US 50PA TO US 50	2	24I	
					0.21 CO2428	PENNSY DR			
					0.21 CO 65	ARDWICK ARDMORE RD (AHEAD)			

\* A,B = UNIMPROVED; C = GRADED & DRAINED; D,E = SOIL, GRAVEL, STONE; F,G = LOW TYPE BITUMINOUS;  
H,I = HIGH TYPE BITUMINOUS; J = CONCRETE; K = BRICK; L = BLOCK



STATE HIGHWAY ADMINISTRATION OF MARYLAND  
HIGHWAY INFORMATION SERVICES DIVISION  
DATA SUPPORT GROUP

PAGE..... 15

STATE HIGHWAY LOCATION REFERENCE

ROUTE NUMBER.....IS 95  
INVENTORY DIRECTION...NORTH  
NAME: CAPITAL BELTWAY

COUNTY-PRINCE GEORGES  
SHA DISTRICT.....3  
DATE.....12/31/2001

SYSTEM ....STATE....	FUNCTIONAL CLASS	HWY TYPE	ACCESS CONTRL	MILEPOINT	MILEPOINT DESCRIPTION	MARKED LANES	SURFACE WIDTH/TYPE*	AADT
PRIMARY	R	URB-INTERSTATE	DIVIDED	FULL	0.00			
					VIRGINIA ST/L	6	72I	201,750
				0.01	SPEED LIMIT 55 MPH			
				0.49	STRUC #16173 POTOMAC RIVER			
				1.33	RP 9508 RAMP 8 FR IS 295 TO IS 95			
				1.35	RP 9503 RAMP 3 FR IS 95 TO RAMP 2			
				1.61	RP 9505 RAMP 5 FR IS 295 TO IS 95	7	84I	
				1.63	RP 9505 RAMP 5 FR IS 295 TO IS 95			
				1.63	STRUC #16172			
				1.72	IS 295 ANACOSTIA FREEWAY			151,450
				1.72	RP 9507 RAMP 7 FR IS 295 TO MD 210			
				1.72	RP 9501 RAMP 1 FR MD 210 TO IS 295			
				1.72	STRUC #16218			
				1.72	EXIT #2			
				1.78	RP 9503 RAMP 3 FR IS 95 TO RAMP 2			
				1.78	STRUC #16171			
				2.00	RP 9502 RAMP 2 FR IS 95 TO IS 295			
				2.33				
				2.51	GV 130 BALD EAGLE RD	8	96I	
				2.51	STRUC #16170			
				2.54	RP 9508 RAMP 8 FR MD 210 TO IS 95			
				2.55	RP 9506 RAMP 6 FR IS 95 TO CO 114			
				2.69	RP 9505 RAMP 5 FR MD 210 TO IS 95			
				2.74	RP 9507 RAMP 7 FR IS 95 TO MD 210			
				2.77	MD 210 INDIAN HEAD HWY			133,050
				2.77	STRUC #16169			
				2.77	EXIT #3			
				2.79	RP 9503 RAMP 3 FR IS 95 TO MD 210			
				2.85	RP 9501 RAMP 1 FR MD 210 TO IS 95			
				2.92	INTERSTATE MILE MARKER 3.0			
				2.99	RP 9502 RAMP 2 FR IS 95 TO MD 210			
				3.00	RP 9504 RAMP 4 FR RAMP 1 TO IS 95			
				3.25	CO1203 LIVINGSTON RD			
				3.25	STRUC #16168			
				3.90	INTERSTATE MILE MARKER 4.0			
				4.01	RP 9506 RAMP 6 FR IS 95 TO MD 414			
				4.15	RP 9508 RAMP 8 FR MD 414 TO IS 95			
				4.21	RP 9505 RAMP 5 FR MD 414 TO IS 95			
				4.28	RP 9507 RAMP 7 FR IS 95 TO MD 414			
				4.33	MD 414 ST BARNABAS RD			140,427
				4.33	STRUC #16167			
				4.33	EXIT #4			
				4.37	RP 9503 RAMP 3 FR IS 95 TO MD 414			

\* A,B = UNIMPROVED; C = GRADED & DRAINED; D,E = SOIL, GRAVEL, STONE; F,G = LOW TYPE BITUMINOUS;  
H,I = HIGH TYPE BITUMINOUS; J = CONCRETE; K = BRICK; L = BLOCK

STATE HIGHWAY ADMINISTRATION OF MARYLAND  
HIGHWAY INFORMATION SERVICES DIVISION  
DATA SUPPORT GROUP

STATE HIGHWAY LOCATION REFERENCE

ROUTE NUMBER.....IS 95 CONTINUED  
INVENTORY DIRECTION...NORTH  
NAME: CAPITAL BELTWAY

COUNTY-PRINCE GEORGES  
SHA DISTRICT.....3  
DATE.....12/31/2001

SYSTEM	STATE	FUNCTIONAL CLASS	HWY TYPE	ACCESS CONTRL	MILEPOINT	MILEPOINT DESCRIPTION	MARKED LANES	SURFACE WIDTH/TYPE*	AADT
PRIMARY	R	URB-INTERSTATE	DIVIDED	FULL	4.50	RP 9501 RAMP 1 FR MD 414 TO IS 95	8	96I	140,427
					4.53	RP 9504 RAMP 4 FR MD 414 TO IS 95			
					4.75	RP 9502 RAMP 2 FR IS 95 TO MD 414			
					4.84	INTERSTATE MILE MARKER 5.0			
					5.67	ATR STATION #0049			
					5.68	CO 123 TEMPLE HILL RD			
					5.68	STRUC #16166			
					6.63	STRUC #16165 HENSON CREEK			
					6.98	RP 9506 RAMP 6 FR IS 95 TO MD 5			
					7.03	INTERSTATE MILE MARKER 7.0			
					7.04	RP 9508 RAMP 8 FR MD 5 TO IS 95			
					7.18	RP 9507 RAMP 7 FR IS 95 TO MD 5			
					7.20	RP 9505 RAMP 5 FR MD 5 TO IS 95			
					7.30	MD 5 BRANCH AVE			160,650
					7.30	STRUC #16164			
					7.30	EXIT #7			
					7.36	RP 9501 RAMP 1 FR MD 5 TO IS 95			
					7.44	RP 9503 RAMP 3 FR IS 95 TO MD 5			
					7.54	RP 9502 RAMP 2 FR IS 95 TO CO 127			
					7.64	RP 9504 RAMP 4 FR MD 5 TO IS 95			
					7.86	INTERSTATE MILE MARKER 8.0			
U					8.22	CO 127 AUTH RD			
					8.22	STRUC #16163			
					8.22	IN CORP LMTS MORNINGSIDE			
					8.25	VARIABLE MESSAGE SIGN #318 (SB/L)			
					8.75	RP 9506 RAMP 6 FR IS 95 TO MD 337			
					8.79	RP 9508 RAMP 8 FR CO 81 TO IS 95			
					8.85	INTERSTATE MILE MARKER 9.0			
					9.07	CO 81 SUTLAND RD			
					9.07	STRUC #16162			
					9.07	EXIT #9			
					9.66	RP 9507 RAMP 7 FR IS 95 TO CO 483			
					9.68	INTERSTATE MILE MARKER 10.0			
					9.69	CO 483 FORESTVILLE RD			170,350
					9.69	STRUC #16161			
					9.83	RP 9504 RAMP 4 FR MD 337 TO IS 95			
R					9.98	OUT CORP LMTS MORNINGSIDE			
					9.99	GV 119 SUTLAND PKWY			
					9.99	STRUC #16160			
					10.50	RP 9504 RAMP 4 FR IS 95 TO MD 4			
					10.53	RP 9506 RAMP 6 FR MD 4 TO IS 95			
					10.70	RP 9505 RAMP 5 FR IS 95 TO MD 4			

\* A,B = UNIMPROVED; C = GRADED & DRAINED; D,E = SOIL, GRAVEL, STONE; F,G = LOW TYPE BITUMINOUS;  
H,I = HIGH TYPE BITUMINOUS; J = CONCRETE; K = BRICK; L = BLOCK

STATE HIGHWAY ADMINISTRATION OF MARYLAND  
HIGHWAY INFORMATION SERVICES DIVISION  
DATA SUPPORT GROUP

PAGE..... 17

STATE HIGHWAY LOCATION REFERENCE

ROUTE NUMBER.....IS 95 CONTINUED  
INVENTORY DIRECTION...NORTH  
NAME: CAPITAL BELTWAY

COUNTY-PRINCE GEORGES  
SHA DISTRICT.....3  
DATE.....12/31/2001

SYSTEM	FUNCTIONAL CLASS	HWY TYPE	ACCESS CONTRL	MILEPOINT	MILEPOINT DESCRIPTION	MARKED LANES	SURFACE WIDTH/TYPE*	AADT
PRIMARY	R	URB-INTERSTATE	DIVIDED FULL	10.75	RP 9503 RAMP 3 FR MD 4 TO IS 95	8	96I	170,350
				10.78	MD 4 PENNSYLVANIA AVE			183,350
				10.78	STRUC #16159			
				10.78	EXIT #11			
				10.81	RP 9507 RAMP 7 FR MD 4 TO IS 95			
				10.82	RP 9501 RAMP 1 FR IS 95 TO MD 4			
				10.87	INTERSTATE MILE MARKER 11.0			
				10.95	RP 9508 RAMP 8 FR IS 95 TO MD 4			
				11.02	RP 9502 RAMP 2 FR MD 4 TO IS 95			
				11.82	INTERSTATE MILE MARKER 12.0			
				12.20	CO 89 DARCY RD			
				12.20	STRUC #16158			
				12.77	INTERSTATE MILE MARKER 13.0			
				13.14	CO 974 RITCHIE MARLBORO RD			
				13.14	STRUC #16157			
				13.76	ATR STATION #0043 (CHART)			
				13.86	INTERSTATE MILE MARKER 14.0			
				14.53	STRUC #16156 SOUTHWEST BRANCH			
				14.56	RP 9504 RAMP 4 FR IS 95 TO MD 214			
				14.56	RP 9506 RAMP 6 FR MD 214 TO IS 95			
				14.72	RP 9505 RAMP 5 FR IS 95 TO MD 214			
				14.73	RP 9503 RAMP 3 FR MD 214 TO IS 95			
				14.78	MD 214 CENTRAL AVE			187,950
				14.78	STRUC #16153			
				14.78	EXIT #15			
				14.83	RP 9507 RAMP 7 FR MD 214 TO IS 95			
				14.84	RP 9501 RAMP 1 FR IS 95 TO MD 214			
				14.86	INTERSTATE MILE MARKER 15.0			
				15.00	RP 9508 RAMP 8 FR IS 95 TO MD 214			
				15.01	RP 9502 RAMP 2 FR MD 214 TO IS 95			
				15.60	RP 9504 RAMP 4 FR IS 95 TO MD 202 F			
				15.69	RP 9506 RAMP 6 FR ARENA DR TO IS 95			
				15.79	INTERSTATE MILE MARKER 16.0			
				15.83	STRUC #16177			
				15.83	EXIT #16			
				16.00	RP 9508 RAMP 8 FR IS 95 TO ARENA DR			
				16.11	RP 9502 RAMP 2 FR MD 202 F TO IS 95			
				16.31	RP 9504 RAMP 4 FR IS 95 TO MD 202			
				16.33	RP 9506 RAMP 6 FR MD 202 TO IS 95			
				16.51	RP 9503 RAMP 3 FR MD 202 TO IS 95			
				16.51	RP 9505 RAMP 5 FR IS 95 TO MD 202			
				16.56	MD 202 LARGO RD			189,800

\* A,B = UNIMPROVED; C = GRADED & DRAINED; D,E = SOIL, GRAVEL, STONE; F,G = LOW TYPE BITUMINOUS;  
H,I = HIGH TYPE BITUMINOUS; J = CONCRETE; K = BRICK; L = BLOCK

STATE HIGHWAY ADMINISTRATION OF MARYLAND  
HIGHWAY INFORMATION SERVICES DIVISION  
DATA SUPPORT GROUP

PAGE..... 18

STATE HIGHWAY LOCATION REFERENCE

ROUTE NUMBER.....IS 95 CONTINUED  
INVENTORY DIRECTION....NORTH  
NAME: CAPITAL BELTWAY

COUNTY-PRINCE GEORGES  
SHA DISTRICT.....3  
DATE.....12/31/2001

SYSTEM	STATE	FUNCTIONAL CLASS	HWY TYPE	ACCESS CONTRL	MILEPOINT	MILEPOINT DESCRIPTION	MARKED LANES	SURFACE WIDTH/TYPE*	AADT
PRIMARY	R	URB-INTERSTATE	DIVIDED	FULL	16.56	STRUC #16150	8	96I	189,800
					16.56	EXIT #17			
					16.61	RP 9501 RAMP 1 FR IS 95 TO MD 202			
					16.67	INTERSTATE MILE MARKER 17.0			
					16.75	RP 9508 RAMP 8 FR IS 95 TO MD 202			
					16.79	RP 9502 RAMP 2 FR MD 202 TO IS 95			
	U				17.33	IN CORP LMTS GLENARDEN			
					17.49	MU 140 GLENARDEN PKWY			
					17.49	STRUC #16149			
	R				17.64	OUT CORP LMTS GLENARDEN			
					17.80	INTERSTATE MILE MARKER 18.0			
					17.90	CO 65 ARDWICK ARDMORE RD			
					17.90	STRUC #16148			
					18.11	MD 704 MARTIN LUTHER KING JR HWY			
					18.11	STRUC #16147			
					18.22	RP 9507 RAMP 7 FR IS 595 TO IS 95			
					18.30	RP 9504 RAMP 4 FR IS 95 TO IS 595			
					18.46	RP 9503 RAMP 3 FR US 50 TO IS 95			
					18.46	STRUC #16225			
					18.49	RP 9505 RAMP 5 FR IS 95 TO IS 595			
					18.49	STRUC #16223			
					18.54	IS 595 JOHN HANSON HWY			200,300
					18.54	STRUC #16146			
					18.54	EXIT #19			
					18.58	RP 9501 RAMP 1 FR IS 95 TO IS 595			
					18.66	RP 9507 RAMP 7 FR IS 595 TO IS 95			
					18.66	STRUC #16227			
					18.78	RP 9508 RAMP 8 FR IS 95 TO IS 595			
					18.82	INTERSTATE MILE MARKER 19.0			
					19.00	RP 9503 RAMP 3 FR US 50 TO IS 95			
					19.04	RP 9505 RAMP 5 FR IS 95 TO IS 595			
					19.05	RP 9509 RAMP 9 FR IS 595 TO MD 950			
					19.05	STRUC #16226			
					19.41	R/R #ATK 529 591 W			
					19.41	STRUC #16145			
					19.51	RP 9504 RAMP 4 FR IS 95 TO MD 450			
					19.59	MD 450 ANNAPOLIS RD			207,050
					19.59	STRUC #16144			
					19.59	EXIT #20			
					19.63	RP 9507 RAMP 7 FR MD 450 TO IS 95			
					19.68	RP 9501 RAMP 1 FR IS 95 TO MD 450			
	U				19.79	IN CORP LMTS NEW CARROLLTON			

\* A,B = UNIMPROVED; C = GRADED & DRAINED; D,E = SOIL, GRAVEL, STONE; F,G = LOW TYPE BITUMINOUS;  
H,I = HIGH TYPE BITUMINOUS; J = CONCRETE; K = BRICK; L = BLOCK

STATE HIGHWAY ADMINISTRATION OF MARYLAND  
HIGHWAY INFORMATION SERVICES DIVISION  
DATA SUPPORT GROUP

PAGE..... 19

STATE HIGHWAY LOCATION REFERENCE

ROUTE NUMBER.....IS 95 CONTINUED  
INVENTORY DIRECTION...NORTH  
NAME: CAPITAL BELTWAY

COUNTY-PRINCE GEORGES  
SHA DISTRICT.....3  
DATE.....12/31/2001

SYSTEM	STATE	FUNCTIONAL CLASS	HWY TYPE	ACCESS CONTRL	MILEPOINT	MILEPOINT DESCRIPTION	MARKED LANES	SURFACE WIDTH/TYPE*	AADT
PRIMARY	U	URB-INTERSTATE	DIVIDED	FULL	19.82	RP 9502 RAMP 2 FR MD 450 TO IS 95	8	96I	207,050
					19.82	RP 9508 RAMP 8 FR IS 95 TO MD 450			
					19.82	INTERSTATE MILE MARKER 20.0			
	R				20.02	VARIABLE MESSAGE SIGN #321 (NB/L)			
					20.11	OUT CORP LMTS NEW CARROLLTON			
					20.84	INTERSTATE MILE MARKER 21.0			
					20.93	ATR STATION #0055 (CHART)			
					20.97	CO 42 GOOD LUCK RD			
					20.97	STRUC #16143			
	U				21.74	IN CORP LMTS GREENBELT			
					21.82	INTERSTATE MILE MARKER 22.0			
					21.88	RP 9506 RAMP 6 FR MD 295 TO IS 95			
					21.89	RP 9504 RAMP 4 FR IS 95 TO MD 295			
					22.05	RP 9505 RAMP 5 FR IS 95 TO MD 295			
					22.09	RP 9503 RAMP 3 FR MD 295 TO IS 95			
					22.12	MD 295 BALTIMORE WASHINGTON PKWY			239,550
					22.12	STRUC #16142			
					22.12	EXIT #22			
					22.15	RP 9507 RAMP 7 FR MD 295 TO IS 95			
					22.18	RP 9501 RAMP 1 FR IS 95 TO MD 295			
					22.34	RP 9508 RAMP 8 FR IS 95 TO MD 295			
					22.34	RP 9502 RAMP 2 FR MD 295 TO IS 95			
					22.46	MD 193 GREENBELT RD			
					22.46	STRUC #16141			
					22.76	INTERSTATE MILE MARKER 23.0			
					22.79	RP 9504 RAMP 4 FR MD 201 TO IS 95			
					22.79	RP 9502 RAMP 2 FR IS 95 TO MD 201			
					23.01	RP 9501 RAMP 1 FR MD 201 TO IS 95			
					23.04	MD 201 KENILWORTH AVE			247,850
					23.04	STRUC #16140			
					23.04	EXIT #23			
					23.08	RP 9505 RAMP 5 FR MD 201 TO IS 95			
					23.28	RP 9506 RAMP 6 FR IS 95 TO MD 201			
					23.28	RP 9508 RAMP 8 FR MD 201 TO IS 95			
					23.36	STRUC #16138 INDIAN CREEK			
					23.63	MU 40 CHERRYWOOD LA			
					23.75	INTERSTATE MILE MARKER 24.0			
					23.78	STRUC #16137 INDIAN CREEK			
					23.84				214,950
	R				23.92	OUT CORP LMTS GREENBELT			
					24.16	STRUC #16136 CSX R/R			
					24.25	EXIT #24			

\* A,B = UNIMPROVED; C = GRADED & DRAINED; D,E = SOIL, GRAVEL, STONE; F,G = LOW TYPE BITUMINOUS;  
H,I = HIGH TYPE BITUMINOUS; J = CONCRETE; K = BRICK; L = BLOCK

STATE HIGHWAY ADMINISTRATION OF MARYLAND  
HIGHWAY INFORMATION SERVICES DIVISION  
DATA SUPPORT GROUP

STATE HIGHWAY LOCATION REFERENCE

ROUTE NUMBER.....IS 95 CONTINUED  
INVENTORY DIRECTION...NORTH  
NAME: CAPITAL BELTWAY

COUNTY-PRINCE GEORGES  
SHA DISTRICT.....3  
DATE.....12/31/2001

SYSTEM	STATE	FUNCTIONAL CLASS	HWY TYPE	ACCESS CONTRL	MILEPOINT	MILEPOINT DESCRIPTION	MARKED LANES	SURFACE WIDTH/TYPE*	AADT
PRIMARY	U	URB-INTERSTATE	DIVIDED	FULL	24.41	IN CORP LMTS COLLEGE PARK	8	96I	214,950
					24.68	INTERSTATE MILE MARKER 25.0			
					24.85	CO1291 RHODE ISLAND AVE			
					24.85	STRUC #16135			
					24.95	RP 9507 RAMP 7 FR IS 95 TO US 1			
					24.96	RP 9510 COLLECTOR B			
					25.14	RP 9501 RAMP 1 FR US 1 TO IS 95			
	R				25.19	US 1 BALTIMORE AVE			220,550
					25.19	STRUC #16134			
					25.19	EXIT #25			
					25.19	OUT CORP LMTS COLLEGE PARK			
					25.24				
					25.45	RP 9508 RAMP 8 FR US 1 TO IS 95	9	108I	
					25.49				
					25.75		10	120I	
					25.96	IS 495 CAPITAL BELTWAY	11	132I	
					25.96	CO 14 CHERRY HILL RD	8	96I	
					25.96	STRUC #16132			
					25.96	STRUC #16175			
					26.11	IS 495 CAPITAL BELTWAY	5	60I	183,250
					26.11				
					26.11	STRUC #16176			
					26.11	EXIT #27			
					26.31	RP 9507 RAMP 7 FR IS 95 TO IS 95X			
					26.63	RP 9507 RAMP 7 FR IS 95 TO IS 95X			
					26.71	IS 95X NO NAME			
					26.78	IS 95X NO NAME	9	84I	
					26.94		8	72I	
					27.01		8	96I	
					27.09	CO 14 CHERRY HILL RD			
					27.09	STRUC #16044			
					27.70	INTERSTATE MILE MARKER 28.0			
					28.03	RP 9506 RAMP 6 FR MD 212 TO IS 95			
					28.03	VARIABLE MESSAGE SIGN #319 (SB/L)			
					28.11	RP 9509 COLLECTOR D			
					28.30	STRUC #16040 LITTLE PAINT BRANCH			
					28.33	RP 9505 RAMP 5 FR IS 95 TO MD 212			
					28.54	MD 212 POWDER MILL RD			161,575
					28.54	STRUC #16205			
					28.54	EXIT #29			
					28.55	RP 9507 RAMP 7 FR MD 212 TO IS 95			
					28.77	STRUC #16204 LITTLE PAINT BRANCH			

\* A,B = UNIMPROVED; C = GRADED & DRAINED; D,E = SOIL, GRAVEL, STONE; F,G = LOW TYPE BITUMINOUS;  
H,I = HIGH TYPE BITUMINOUS; J = CONCRETE; K = BRICK; L = BLOCK

STATE HIGHWAY ADMINISTRATION OF MARYLAND  
HIGHWAY INFORMATION SERVICES DIVISION  
DATA SUPPORT GROUP

PAGE..... 21

STATE HIGHWAY LOCATION REFERENCE

ROUTE NUMBER.....IS 95 CONTINUED  
INVENTORY DIRECTION...NORTH  
NAME: NO NAME

COUNTY-PRINCE GEORGES  
SHA DISTRICT.....3  
DATE.....12/31/2001

SYSTEM	FUNCTIONAL CLASS	HWY TYPE	ACCESS CONTRL	MILEPOINT	MILEPOINT DESCRIPTION	MARKED LANES	SURFACE WIDTH/TYPE*	AADT
PRIMARY	R	URB-INTERSTATE	DIVIDED FULL	28.81 RP 9508	RAMP 8 FR IS 95 TO MD 212	8	96I	161,575
				29.20 RP 9509	COLLECTOR D			
				29.40 CO 2	OLD GUNPOWDER RD			
				29.40	STRUC #16203			
				29.70	INTERSTATE MILE MARKER 30.0			
				29.92	STRUC #16194 INDIAN CREEK			
				30.58	INTERSTATE MILE MARKER 31.0			
				31.59 CO 8	VAN DUSEN RD			
				31.59	STRUC #16195			
				31.69	INTERSTATE MILE MARKER 32.0			
				31.79 RP 9507	RAMP 7 FR MD 198 TO IS 95			
				32.16 RP 9504	RAMP 4 FR IS 95 TO MD 198			
				32.27 RP 9506	RAMP 6 FR MD 198 TO IS 95			
				32.38 RP 9507	RAMP 7 FR MD 198 TO IS 95			
				32.38	STRUC #16202			
				32.49 RP 9509	COLLECTOR D			
				32.70 MD 198	SANDY SPRING RD			195,850
				32.70	STRUC #16200			
				32.70	EXIT #33			
				32.70 RP 9505	RAMP 5 FR IS 95 TO MD 198			
	U			32.79	IN CORP LMTS LAUREL			
				32.97 RP 9508	RAMP 8 FR IS 95 TO MD 198			
				33.43 RP 9509	COLLECTOR D			
				33.58	VARIABLE MESSAGE SIGN #320 (SB/L)			
				33.67	INTERSTATE MILE MARKER 34.0			
	R			33.69	OUT CORP LMTS LAUREL			
				33.77 CO 3	BROOKLYN BRIDGE RD			
				33.77	STRUC #16199			
				34.10	STRUC #16197 PATUXENT RIVER			
				34.10	HOWARD CO/L			

\*\*\*\*\*

ROUTE NUMBER.....IS 95X  
INVENTORY DIRECTION...NORTH  
NAME: NO NAME

PRIMARY	R	URB-INTERSTATE	DIVIDED FULL	0.00	ENT PARK & RIDE	2	27I	1,050
				0.00 RP 9506	RAMP 6 FR RAMP 3 TO IS 95X			
				0.00 RP 9504	RAMP 4 FR IS 95X TO RAMP 10			
				0.10 RP 9503	RAMP 3 FR IS 495 TO IS 95X			
				0.10	STRUC #16121			

\* A,B = UNIMPROVED; C = GRADED & DRAINED; D,E = SOIL, GRAVEL, STONE; F,G = LOW TYPE BITUMINOUS;  
H,I = HIGH TYPE BITUMINOUS; J = CONCRETE; K = BRICK; L = BLOCK

PAGE..... 21

STATE HIGHWAY ADMINISTRATION OF MARYLAND  
HIGHWAY INFORMATION SERVICES DIVISION  
DATA SUPPORT GROUP

STATE HIGHWAY LOCATION REFERENCE

ROUTE NUMBER.....IS 95X CONTINUED  
INVENTORY DIRECTION...NORTH  
NAME: NO NAME

COUNTY-PRINCE GEORGES  
SHA DISTRICT.....3  
DATE.....12/31/2001

SYSTEM	STATE	FUNCTIONAL CLASS	HWY TYPE	ACCESS CONTRL	MILEPOINT	MILEPOINT DESCRIPTION	MARKED LANES	SURFACE WIDTH/TYPE*	AADT
PRIMARY	R	URB-INTERSTATE	DIVIDED	FULL	0.15	RP 9505 RAMP 5 FR IS 95X TO IS 495	3	36I	1,050
					0.15	RP 9503 RAMP 3 FR IS 495 TO IS 95X			
					0.25	IS 495 CAPITAL BELTWAY	3	48I	
					0.25	STRUC #16122			
					0.28	IS 495 CAPITAL BELTWAY			
					0.28	STRUC #16126			
					0.39	IS 495 (WB/L)			
					0.39	STRUC #16123			
					0.39	STRUC #16127			
					0.41		3	36I	
					0.44	RP 9507 RAMP 7 FR IS 95 TO IS 95X			
					0.52	IS 95 NO NAME (SB/L)			
					0.52	STRUC #16176			
					0.60	RP 9507 RAMP 7 FR IS 95 TO IS 95X			
					0.60	STRUC #16129			
					0.83	RP 9508 RAMP 8 FR IS 95 TO IS 95X			
					0.96	IS 95 NO NAME			
					0.96	EXIT #27			

\*\*\*\*\*

ROUTE NUMBER.....MD 193  
INVENTORY DIRECTION...EAST  
NAME: UNIVERSITY BLVD

SECONDARY	R	URB-OTHER PRIN ART	DIVIDED	NONE	0.00	MONTGOMERY CO/L	6	68I	35,350
					0.01	SPEED LIMIT 35 MPH			
					0.33	MD 650 NEW HAMPSHIRE AVE			34,350
					0.81		5	60I	
					0.91	MD 212 RIGGS RD			32,450
					0.94		6	68I	
					1.35	CO 680 23RD AVE			
					1.53		5	58I	
					1.63	CO1147 WEST PARK DR	4	48I	27,850
					1.69	SPEED LIMIT 45 MPH			
					1.74	STRUC #16018 NORTHWEST BRANCH			
					2.11	MD 193B CAMPUS DR			
	U				2.17	IN CORP LMTS COLLEGE PARK			
					2.22	CO 232 ADELPHI RD			29,950
	R				3.17	OUT CORP LMTS COLLEGE PARK			
					3.44	CO 230 METZEROTT RD			54,199
					3.82	STRUC #16256 PAINT BRANCH			

\* A,B = UNIMPROVED; C = GRADED & DRAINED; D,E = SOIL, GRAVEL, STONE; F,G = LOW TYPE BITUMINOUS;  
H,I = HIGH TYPE BITUMINOUS; J = CONCRETE; K = BRICK; L = BLOCK



STATE HIGHWAY ADMINISTRATION OF MARYLAND  
HIGHWAY INFORMATION SERVICES DIVISION  
DATA SUPPORT GROUP

PAGE..... 23

STATE HIGHWAY LOCATION REFERENCE

ROUTE NUMBER.....MD 193 CONTINUED  
INVENTORY DIRECTION...EAST  
NAME: UNIVERSITY BLVD

COUNTY-PRINCE GEORGES  
SHA DISTRICT.....3  
DATE.....12/31/2001

SYSTEM	FUNCTIONAL CLASS	HWY TYPE	ACCESS CONTRL	MILEPOINT	MILEPOINT DESCRIPTION	MARKED LANES	SURFACE WIDTH/TYPE*	AADT
SECONDARY R	URB-OTHER PRIN ART	DIVIDED	NONE	3.83	ENTRANCE TO PINE BRANCH GOLF COURSE	4	48I	54,199
				3.89	SPEED LIMIT 40 MPH			
				3.94	IN CORP LMTS COLLEGE PARK			
				3.94	STRUC #16019 PAINT BRANCH			
				3.99	RP100106 RAMP 6 FR MD 193 TO US 1			
				4.00	RP100108 RAMP 8 FR US 1 TO MD 193			
				4.09	US 1 BALTIMORE AVE			43,350
				4.09	STRUC #16003			
				4.12	RP100101 RAMP 1 FR US 1 TO MD 193			
				4.17	MD 193C NO NAME			
				4.20	RP100102 RAMP 2 FR MD 193 TO US 1			
				4.23	MD 193D NO NAME	5	58I	
				4.44	CO1291 RHODE ISLAND AVE			
				4.62	MD 430 GREENBELT RD	6	68I	
				4.62				
				4.74	OUT CORP LMTS COLLEGE PARK			
				4.74	IN CORP LMTS BERWYN HEIGHTS			
				4.74	R/R #CSX 140 901 H			
				4.74	STRUC #16070			
				4.90	STRUC #16071 INDIAN CREEK			
				5.18	MU 600 60TH AVE			
				5.18	MU 40 CHERRYWOOD LA			
				5.64	OUT CORP LMTS BERWYN HEIGHTS			
				5.64	IN CORP LMTS GREENBELT			
				5.76	RP220106 RAMP 6 FR MD 193 TO RAMP 7			
				5.79	RP220108 RAMP 8 FR RAMP 5 TO MD 193			
				5.80	RP220107 RAMP 7 FR MD 193 TO MD 201			
				5.80	RP220105 RAMP 5 FR MD 201 TO MD 193			
				5.83	MD 201 KENILWORTH AVE			47,850
				5.83	STRUC #16222			
				5.86	RP220101 RAMP 1 FR MD 201 TO MD 193			
				5.87	RP220104 RAMP 4 FR RAMP 1 TO MD 193			
				5.93	RP220103 RAMP 3 FR MD 193 TO RAMP 2	7	86I	
				5.93	SPEED LIMIT 45 MPH			
				5.98	RP220102 RAMP 2 FR MD 193 TO MD 201			
				6.11		6	72I	
				6.31	RP 9510 RAMP 10 FR MD 193 TO RAMP 8			
				6.41	IS 95 CAPITAL BELTWAY			46,950
				6.41	STRUC #16141			
				6.71	MD 968 ENT NAT GUARD ARMORY			
				6.74	MD 193AD NO NAME			
				6.82	MD 193A SOUTH WAY			

NAME: GREENBELT RD

\* A,B = UNIMPROVED; C = GRADED & DRAINED; D,E = SOIL, GRAVEL, STONE; F,G = LOW TYPE BITUMINOUS;  
H,I = HIGH TYPE BITUMINOUS; J = CONCRETE; K = BRICK; L = BLOCK

STATE HIGHWAY ADMINISTRATION OF MARYLAND  
HIGHWAY INFORMATION SERVICES DIVISION  
DATA SUPPORT GROUP

PAGE..... 24

STATE HIGHWAY LOCATION REFERENCE

ROUTE NUMBER.....MD 193 CONTINUED  
INVENTORY DIRECTION....EAST  
NAME: GREENBELT RD

COUNTY-PRINCE GEORGES  
SHA DISTRICT.....3  
DATE.....12/31/2001

SYSTEM	FUNCTIONAL CLASS	HWY TYPE	ACCESS CONTRL	MILEPOINT	MILEPOINT DESCRIPTION	MARKED LANES	SURFACE WIDTH/TYPE*	AADT
SECONDARY U	URB-OTHER PRIN ART	DIVIDED	NONE	6.85	MD 193AA NO NAME	6	72I	46,950
				6.88	MD 295 BALTIMORE WASHINGTON PKWY			34,150
				6.88	STRUC #PFH09			
				6.97	RP 9509 RAMP 9 FR RAMP 4 TO MD 193			
				7.15	RP229501 RAMP 1 FR MD 295 TO MD 193			
				7.15	RP229502 RAMP 2 FR MD 193 TO MD 295			
				7.25	MU 205 HANOVER PKWY			
				7.83				
	R			8.05	OUT CORP LMTS GREENBELT	5	60I	
				8.21		4	48I	
				8.31	CO 28 CIPRIANO RD			
				9.40	CO 42 GOOD LUCK RD			
				10.40	MD 564 LANHAM SEVERN RD			24,250
NAME: GLENN DALE BLVD				10.40				
				10.50	R/R #ATK 903 350 M			
				10.50	STRUC #16239			
				10.54	SPEED LIMIT 50 MPH			
				10.63	STRUC #16238 FOLLY BRANCH			
				11.04	CO 56 PROSPECT HILL RD			16,850
	URB-MINOR ARTERIAL			12.74	MD 450 ANNAPOLIS RD			13,450
NAME: ENTERPRISE RD				12.74				
		UNDIVIDED		12.92		2	44I	
				12.97		2	24I	
				13.57	MD 953 GLENN DALE RD			20,050
		DIVIDED		13.71				
				13.92	IS 595 JOHN HANSON HWY	2	28I	
				13.92	STRUC #16089			
				13.98	MD 974 SONDBERG LA			
		UNDIVIDED		14.16		2	24I	
				15.59		3	46I	
				15.69	CO 64 LOTTSFORD RD			
				15.73		2	24I	
				16.57		2	36I	
				16.80		2	24I	
				16.87		3	36I	
		DIVIDED		17.14		4	48I	
				17.26	STRUC #16075 NORTHEAST BRANCH			
				17.31	MD 214 CENTRAL AVE	4	54I	12,250
NAME: WATKINS PARK DR				17.31				
				17.44		4	64I	
				17.51		4	48I	
		UNDIVIDED		17.89		2	24I	

\* A,B = UNIMPROVED; C = GRADED & DRAINED; D,E = SOIL, GRAVEL, STONE; F,G = LOW TYPE BITUMINOUS;  
H,I = HIGH TYPE BITUMINOUS; J = CONCRETE; K = BRICK; L = BLOCK

STATE HIGHWAY ADMINISTRATION OF MARYLAND  
HIGHWAY INFORMATION SERVICES DIVISION  
DATA SUPPORT GROUP

STATE HIGHWAY LOCATION REFERENCE

ROUTE NUMBER.....MD 193 CONTINUED  
INVENTORY DIRECTION...EAST  
NAME: WATKINS PARK DR

COUNTY-PRINCE GEORGES  
SHA DISTRICT.....3  
DATE.....12/31/2001

SYSTEM	FUNCTIONAL CLASS	HWY TYPE	ACCESS CONTRL	MILEPOINT	MILEPOINT DESCRIPTION	MARKED LANES	SURFACE WIDTH/TYPE*	AADT
SECONDARY R	URB-MINOR ARTERIAL		NONE	19.04	BEGIN ROUNDABOUT	2	36I	12,250
				19.07	ROUNDABOUT			8,550
				19.07	CO 101 OAK GROVE RD			
		UNDIVIDED		19.09	END ROUNDABOUT	2	24I	
				19.25		2	34I	
				19.37	MD 202 LARGO RD			

\*\*\*\*\*

ROUTE NUMBER.....MD 193A  
INVENTORY DIRECTION...EAST  
NAME: SOUTH WAY

SECONDARY U	URB-COLLECTOR	DIVIDED	NONE	0.00	MD 193 GREENBELT RD	3	40I	7,699
				0.04	MD 193AD NO NAME			
				0.06	MD 193AA NO NAME	4	48I	
				0.15	RP229508 RAMP 8 FR MD 295 TO MD 193 A			
				0.15	RP229507 RAMP 7 FR MD 193 A TO MD 295			
				0.22	SPEED LIMIT 30 MPH			
				0.23	MU 470 SOUTH WAY (AHEAD)			

\*\*\*\*\*

ROUTE NUMBER.....MD 193AA  
INVENTORY DIRECTION...NORTH  
NAME: NO NAME

SECONDARY U	URB-LOCAL	UNDIVIDED	NONE	0.00	MD 193 GREENBELT RD	1	20I	
				0.06	MD 193A SOUTH WAY			

\*\*\*\*\*

ROUTE NUMBER.....MD 193AD  
INVENTORY DIRECTION...SOUTH  
NAME: NO NAME

SECONDARY U	URB-LOCAL	UNDIVIDED	NONE	0.00	MD 193A SOUTH WAY	1	20I	
				0.09	MD 193 GREENBELT RD			

\* A,B = UNIMPROVED; C = GRADED & DRAINED; D,E = SOIL, GRAVEL, STONE; F,G = LOW TYPE BITUMINOUS;  
H,I = HIGH TYPE BITUMINOUS; J = CONCRETE; K = BRICK; L = BLOCK

STATE HIGHWAY ADMINISTRATION OF MARYLAND  
HIGHWAY INFORMATION SERVICES DIVISION  
DATA SUPPORT GROUP

STATE HIGHWAY LOCATION REFERENCE

ROUTE NUMBER.....MD 193B  
INVENTORY DIRECTION...EAST  
NAME: CAMPUS DR

COUNTY-PRINCE GEORGES  
SHA DISTRICT.....3  
DATE.....12/31/2001

SYSTEM	FUNCTIONAL CLASS	HWY TYPE	ACCESS CONTRL	MILEPOINT	MILEPOINT DESCRIPTION	MARKED LANES	SURFACE WIDTH/TYPE*	AADT
SECONDARY R	URB-LOCAL	DIVIDED	NONE	0.00 MD 193	UNIVERSITY BLVD	4	48I	
				0.11 CO 232	ADELPHI RD			
				0.11 SR 69	CAMPUS DR (AHEAD)			

\*\*\*\*\*

ROUTE NUMBER.....MD 193C  
INVENTORY DIRECTION...SOUTH  
NAME: NO NAME

SECONDARY U	URB-LOCAL	UNDIVIDED	NONE	0.00 MD 193	UNIVERSITY BLVD	2	30I	999
				0.09		2	34I	
				0.17 MD 193E	NO NAME	2	28I	
				0.20 MD 430	GREENBELT RD			

\*\*\*\*\*

ROUTE NUMBER.....MD 193D  
INVENTORY DIRECTION...NORTH  
NAME: NO NAME

SECONDARY U	URB-LOCAL	UNDIVIDED	NONE	0.00 MD 430	GREENBELT RD	2	27I	999
				0.14		2	36I	
				0.17 MD 193	UNIVERSITY BLVD			

\*\*\*\*\*

ROUTE NUMBER.....MD 193E  
INVENTORY DIRECTION...SOUTH  
NAME: NO NAME

SECONDARY U	URB-LOCAL	UNDIVIDED	NONE	0.00 MD 193C	NO NAME	2	27I	999
				0.03 MD 430	GREENBELT RD			

\*\*\*\*\*

ROUTE NUMBER.....MD 197  
INVENTORY DIRECTION...NORTH  
NAME: COLLINGTON RD

SECONDARY U	URB-OTHER PRIN ART	DIVIDED	NONE	0.00 US 301	CRAIN HWY	4	48I	19,775
R				0.23	OUT CORP LMTS BOWIE			

\* A,B = UNIMPROVED; C = GRADED & DRAINED; D,E = SOIL, GRAVEL, STONE; F,G = LOW TYPE BITUMINOUS;  
H,I = HIGH TYPE BITUMINOUS; J = CONCRETE; K = BRICK; L = BLOCK

STATE HIGHWAY ADMINISTRATION OF MARYLAND  
HIGHWAY INFORMATION SERVICES DIVISION  
DATA SUPPORT GROUP

STATE HIGHWAY LOCATION REFERENCE

ROUTE NUMBER.....MD 197 CONTINUED  
INVENTORY DIRECTION....NORTH  
NAME: COLLINGTON RD

COUNTY-PRINCE GEORGES  
SHA DISTRICT.....3  
DATE.....12/31/2001

SYSTEM ....STATE....	FUNCTIONAL CLASS	HWY TYPE	ACCESS CONTRL	MILEPOINT	MILEPOINT DESCRIPTION	MARKED LANES	SURFACE WIDTH/TYPE*	AADT
SECONDARY R	URB-OTHER PRIN ART	DIVIDED	NONE	0.23	SPEED LIMIT 45 MPH	4	48I	19,775
				0.33	CO 73 MITCHELLVILLE RD	5	60I	
				0.43	IN CORP LMTS BOWIE	6	80I	
				0.72		6	72I	
				1.36	RP 59506 RAMP 6 FR IS 595 TO MD 197	5	60I	
				1.38	RP 59504 RAMP 4 FR MD 197 TO MD 595			
				1.53	RP 59503 RAMP 3 FR RAMP 6 TO MD 197			
				1.60	RP 59505 RAMP 5 FR MD 197 TO IS 595			
				1.65	IS 595 JOHN HANSON HWY			29,875
				1.65	RP 59505 RAMP 5 FR MD 197 TO IS 595			
				1.65	RP 59501 RAMP 1 FR MD 197 TO IS 595			
				1.65	STRUC #16086			
				1.65	EXIT #11			
				1.69	RP 59501 RAMP 1 FR MD 197 TO IS 595			
				1.78	RP 59507 RAMP 7 FR RAMP 2 TO MD 197	4	48I	
				1.80	RP 59502 RAMP 2 FR IS 595 TO MD 197			
				1.81	RP 59508 RAMP 8 FR MD 197 TO IS 595			
				1.90	MU1140 KENHILL DR			
				1.97		3	40I	
		UNDIVIDED		2.05		2	24I	
		DIVIDED		2.08				
		UNDIVIDED		2.26				
				2.29	SPEED LIMIT 40 MPH			
		DIVIDED		2.37				
		UNDIVIDED		2.52				
				2.89	MU3010 TULIP GROVE RD	3	36I	
				3.02		4	48I	
		DIVIDED		3.08	MD 450 ANNAPOLIS RD			27,375
				3.08				
				3.87	MU1880 MILLSTREAM DR			
				4.03	CO 415 OLD CHAPEL RD			
				4.52	MU3220 WHITEHALL DR			
				5.34	PEDESTRIAN OVERPASS			
				5.38	STRUC #16021 HORSEPEN BRANCH			
				5.39	OUT CORP LMTS BOWIE			
				5.76	CO 49 RACE TRACK RD			36,500
				6.21	MD 197C JERICO PARK RD			
				6.40	STRUC #16214			
				6.66	STRUC #16269 BR OF PATUXENT RIVER			
		UNDIVIDED		6.72		2	24I	
		DIVIDED		7.77				
				7.92	CO5199 OLD LAUREL BOWIE RD			

NAME: LAUREL BOWIE RD

R

\* A,B = UNIMPROVED; C = GRADED & DRAINED; D,E = SOIL, GRAVEL, STONE; F,G = LOW TYPE BITUMINOUS;  
H,I = HIGH TYPE BITUMINOUS; J = CONCRETE; K = BRICK; L = BLOCK

STATE HIGHWAY ADMINISTRATION OF MARYLAND  
HIGHWAY INFORMATION SERVICES DIVISION  
DATA SUPPORT GROUP

STATE HIGHWAY LOCATION REFERENCE

ROUTE NUMBER.....MD 197 CONTINUED  
INVENTORY DIRECTION...NORTH  
NAME: LAUREL BOWIE RD

COUNTY-PRINCE GEORGES  
SHA DISTRICT.....3  
DATE.....12/31/2001

SYSTEM	FUNCTIONAL CLASS	HWY TYPE	ACCESS	CONTRL	MILEPOINT	MILEPOINT DESCRIPTION	MARKED LANES	SURFACE WIDTH/TYPE*	AADT
SECONDARY R	URB-OTHER PRIN ART	UNDIVIDED	NONE		7.96		2	24I	36,500
					11.53		3	36I	
					11.63	RP229504 RAMP 4 FR MD 295 TO MD 197			
					11.68		4	48I	
					11.72	RP229502 RAMP 2 FR MD 197 TO MD 295			
					11.73	RP229503 RAMP 3 FR MD 197 TO RAMP 2			
					11.84	MD 295 BALTIMORE WASHINGTON PKWY			50,300
					11.84	STRUC #P FH06			
					11.93	RP229507 RAMP 7 FR MD 197 TO RAMP 6			
					11.95	RP229506 RAMP 6 FR MD 197 TO MD 295			
					12.08	SPEED LIMIT 40 MPH			
		DIVIDED			12.09	RP229508 RAMP 8 FR MD 295 TO MD 197			
					12.12	STRUC #16208 PATUXENT RIVER			
					12.28	CO 21 MUIRKIRK RD			
					12.38		5	60I	
					12.71	CO 70 MONTPELIER DR	4	48I	
					12.74	STRUC #16207 PATUXENT RIVER			
					12.79		5	60I	
					13.07	CO 6 CONTEE RD	4	48I	29,475
					13.17		5	60I	
					13.65	STRUC #16206 CROW BRANCH			
					13.89	CO 7 CHERRY LA			
					14.45	IN CORP LMTS LAUREL	4	60I	
					14.45	STRUC #16209 BEAR BRANCH			
					14.50		3	36I	
					14.64	MD 198 FORT MEADE RD			

U

\*\*\*\*\*

ROUTE NUMBER.....MD 197C  
INVENTORY DIRECTION...SOUTH  
NAME: JERICO PARK RD

SECONDARY R	URB-COLLECTOR	DIVIDED	NONE	0.00	CO4457	JERICO PARK RD	4	44I	4,690
				0.09	MD 197	LAUREL BOWIE RD			

\* A,B = UNIMPROVED; C = GRADED & DRAINED; D,E = SOIL, GRAVEL, STONE; F,G = LOW TYPE BITUMINOUS;  
H,I = HIGH TYPE BITUMINOUS; J = CONCRETE; K = BRICK; L = BLOCK

STATE HIGHWAY ADMINISTRATION OF MARYLAND  
HIGHWAY INFORMATION SERVICES DIVISION  
DATA SUPPORT GROUP

STATE HIGHWAY LOCATION REFERENCE

ROUTE NUMBER.....MD 198  
INVENTORY DIRECTION...EAST  
NAME: SANDY SPRING RD

COUNTY-PRINCE GEORGES  
SHA DISTRICT.....3  
DATE.....12/31/2001

SYSTEM	FUNCTIONAL CLASS	HWY TYPE	ACCESS CONTRL	MILEPOINT	MILEPOINT DESCRIPTION	MARKED LANES	SURFACE WIDTH/TYPE*	AADT
SECONDARY R	URB-OTHER PRIN ART	DIVIDED	NONE	0.00	MONTGOMERY CO/L	4	48I	44,300
				0.04	SPEED LIMIT 45 MPH			
				0.24	CO 2 OLD GUNPOWDER RD			
				0.24	CO 1 BOND MILL RD			
				0.37		5	60I	
			PART	0.44				
				0.75	RP 9506 RAMP 6 FR MD 198 TO IS 95			
				0.82		4	48I	
				0.92	RP 9508 RAMP 8 FR IS 95 TO MD 198			
				1.04	RP 9505 RAMP 5 FR IS 95 TO MD 198			
				1.20	IS 95 NO NAME			29,025
				1.20	RP 9505 RAMP 5 FR IS 95 TO MD 198			
				1.20	STRUC #16200			
				1.20	EXIT #33			
				1.25	RP 9503 RAMP 3 FR MD 198 TO RAMP 9			
				1.31	RP 9501 RAMP 1 FR RAMP 9 TO MD 198			
U				1.46	IN CORP LMTS LAUREL			
				1.46	RP 9507 RAMP 7 FR MD 198 TO IS 95			
				1.46	STRUC #16201			
R				1.65	OUT CORP LMTS LAUREL			
				1.70	RP 9504 RAMP 4 FR IS 95 TO MD 198	5	60I	
U			NONE	1.96	IN CORP LMTS LAUREL			
				1.97	RP 9507 RAMP 7 FR MD 198 TO IS 95			
				2.11		7	84I	
				2.20		6	76I	
				2.23	MU 415 VAN DUSEN RD			
				2.29	SPEED LIMIT 35 MPH			
R				2.40	OUT CORP LMTS LAUREL			
U				2.72	IN CORP LMTS LAUREL			
				2.81	MU9090 NINTH ST			
				2.81				
				2.82	SPEED LIMIT 30 MPH			
				2.97		6	70I	
				3.01		5	60I	
				3.05	MD 216 SEVENTH ST			41,475
				3.13	MU9050 FIFTH ST	6	64I	
				3.24	MU9040 FOURTH ST	6	66I	
				3.46	US 1 (SB/L) WASHINGTON BLVD	5	64I	
NAME: FORT MEADE RD				3.53	US 1 SECOND ST (NB/L)			
				3.57		5	62I	
				3.64	SPEED LIMIT 45 MPH			
				3.65		6	76J	

\* A,B = UNIMPROVED; C = GRADED & DRAINED; D,E = SOIL, GRAVEL, STONE; F,G = LOW TYPE BITUMINOUS;  
H,I = HIGH TYPE BITUMINOUS; J = CONCRETE; K = BRICK; L = BLOCK

STATE HIGHWAY ADMINISTRATION OF MARYLAND  
HIGHWAY INFORMATION SERVICES DIVISION  
DATA SUPPORT GROUP

STATE HIGHWAY LOCATION REFERENCE

ROUTE NUMBER.....MD 198 CONTINUED  
INVENTORY DIRECTION....EAST  
NAME: FORT MEADE RD

COUNTY-PRINCE GEORGES  
SHA DISTRICT.....3  
DATE.....12/31/2001

SYSTEM ....STATE....	FUNCTIONAL CLASS	HWY TYPE	ACCESS CONTRL	MILEPOINT	MILEPOINT DESCRIPTION	MARKED LANES	SURFACE WIDTH/TYPE*	AADT
SECONDARY U	URB-OTHER PRIN ART	DIVIDED	NONE	3.67	R/R #CSX 140 894 A	6	76J	41,475
				3.67	STRUC #16077			
				3.69		6	76I	
				3.93	MD 197 LAUREL BOWIE RD			
				4.31	STRUC #16078 PATUXENT RIVER			
				4.31	ANNE ARUNDEL CO/L			
				4.31	OUT CORP LMNTS LAUREL			

\*\*\*\*\*

ROUTE NUMBER.....MD 201  
INVENTORY DIRECTION....NORTH  
NAME: KENILWORTH AVE

PRIMARY R	URB-FRWY/EXPWY	DIVIDED	FULL	0.00	WASH DC LINE	6	68I	131,750
				0.15	RP220102 RAMP 2 FR MD 965 TO MD 201			
				0.15	SPEED LIMIT 35 MPH			
				0.17	RP220105 RAMP 5 FR MD 201 TO MD 965A			
				0.31	STRUC #16028			
				0.33	STRUC #16028 BEAVERDAM CREEK			
				0.34	R/R #ATK 529 588 N			
				0.38	RP105006 RAMP 6 FR US 50 TO MD 201	5	60I	
				0.38	RP105004 RAMP 4 FR MD 201 TO US 50			
				0.38	RP229502 RAMP 2 FR MD 201 TO MD 295			
				0.45	RP105005 RAMP 5 FR MD 201 TO US 50			
				0.46	RP105003 RAMP 3 FR US 50 TO MD 201			
SECONDARY	URB-OTHER PRIN ART			0.49	US 50 JOHN HANSON HWY			33,450
				0.49	STRUC #16027			
				0.51		4	48I	
				0.53	RP229505 RAMP 5 FR MD 295 TO MD 201			
				0.53	RP105007 RAMP 7 FR US 50 TO MD 201			
				0.59	RP105001 RAMP 1 FR MD 201 TO MD 459			
				0.59	RP229502 RAMP 2 FR MD 201 TO MD 295			
				0.59	STRUC #P FH16			
				0.68	RP105008 RAMP 8 FR MD 201 TO MD 459			
				0.82	MD 459 KENILWORTH AVE			
				0.94	R/R #CSX 140 265 M			
				0.94	STRUC #16026			
		NONE		1.12	MD 295 BALTIMORE WASHINGTON PKWY			31,450
				1.12	STRUC #P FH14			
				1.24	RP229508 RAMP 8 FR MD 201 TO MD 295			
				1.30	MD 769D 52ND AVE			

\* A,B = UNIMPROVED; C = GRADED & DRAINED; D,E = SOIL, GRAVEL, STONE; F,G = LOW TYPE BITUMINOUS;  
H,I = HIGH TYPE BITUMINOUS; J = CONCRETE; K = BRICK; L = BLOCK



STATE HIGHWAY ADMINISTRATION OF MARYLAND  
HIGHWAY INFORMATION SERVICES DIVISION  
DATA SUPPORT GROUP

STATE HIGHWAY LOCATION REFERENCE

ROUTE NUMBER.....MD 201 CONTINUED  
INVENTORY DIRECTION...NORTH  
NAME: KENILWORTH AVE

COUNTY-PRINCE GEORGES  
SHA DISTRICT.....3  
DATE.....12/31/2001

SYSTEM ....STATE....	FUNCTIONAL CLASS	HWY TYPE	ACCESS CONTRL	MILEPOINT	MILEPOINT DESCRIPTION	MARKED LANES	SURFACE WIDTH/TYPE*	AADT
SECONDARY R	URB-OTHER PRIN ART	DIVIDED	NONE	1.36 MD 769C	52ND AVE	6	68I	31,450
U				1.66		5	60I	
				1.92	IN CORP LMTS BLADENSBURG			
				1.94 MD 201A	NO NAME			
			PART	2.03 RP220106	RAMP 6 FR MD 450 TO MD 201	4	48I	
				2.07 RP220105	RAMP 5 FR MD 210 TO MD 450			
			NONE	2.12 MD 450	ANNAPOLIS RD			27,450
				2.12	STRUC #16025			
				2.23 MD 769C	48TH ST			
				2.40		5	60I	
				2.46	OUT CORP LMTS BLADENSBURG			
				2.46	IN CORP LMTS EDMONSTON			
				2.67 MU 20	BUCHANAN ST			
				2.87 MU 40	DECATUR ST			40,675
R				2.87 CO 601	DECATUR ST			
U				3.01	OUT CORP LMTS EDMONSTON			
				3.11	IN CORP LMTS RIVERDALE PARK			
				3.16		4	48I	
				3.72		5	68I	
				3.80 MU 227	RIVERDALE RD			
				3.83	STRUC #16024 NORTHEAST BRANCH			
	URB-FRWY/EXPWY			3.90 MD 410	EAST WEST HWY			32,450
				3.92		5	58I	
				4.12		5	60I	
				4.38 CO5409	RIVER RD			
			PART	4.57				
				4.68	STRUC #16023 BRIER DITCH	4	48I	
				4.76	OUT CORP LMTS RIVERDALE PARK			
				4.76 CO 42	GOOD LUCK RD			
				4.76 CO3642	PAINT BRANCH PKWY			
				4.76	IN CORP LMTS GREENBELT			
				4.78	STRUC #16022 BRIER DITCH			
				4.82	SPEED LIMIT 40 MPH			
				5.16	SPEED LIMIT 50 MPH			
R				6.00	OUT CORP LMTS GREENBELT			
				6.13 MU 105	PONTIAC ST	6	72I	31,850
U				6.39	IN CORP LMTS GREENBELT			
				6.42 RP220101	RAMP 1 FR MD 201 TO MD 193			
				6.43 RP220107	RAMP 7 FR MD 193 TO MD 201			
				6.64 MD 193	GREENBELT RD			49,650
				6.64	STRUC #16222			
				6.81 RP220102	RAMP 2 FR MD 193 TO MD 201			

\* A,B = UNIMPROVED; C = GRADED & DRAINED; D,E = SOIL, GRAVEL, STONE; F,G = LOW TYPE BITUMINOUS;  
H,I = HIGH TYPE BITUMINOUS; J = CONCRETE; K = BRICK; L = BLOCK

STATE HIGHWAY ADMINISTRATION OF MARYLAND  
HIGHWAY INFORMATION SERVICES DIVISION  
DATA SUPPORT GROUP

STATE HIGHWAY LOCATION REFERENCE

ROUTE NUMBER.....MD 201 CONTINUED  
INVENTORY DIRECTION...NORTH  
NAME: KENILWORTH AVE

COUNTY-PRINCE GEORGES  
SHA DISTRICT.....3  
DATE.....12/31/2001

SYSTEM ....STATE....	FUNCTIONAL CLASS	HWY TYPE	ACCESS CONTRL	MILEPOINT	MILEPOINT DESCRIPTION	MARKED LANES	SURFACE WIDTH/TYPE*	ADT
SECONDARY U	URB-FRWY/EXPWY	DIVIDED	PART	6.83	RP220105 RAMP 5 FR MD 201 TO MD 193	6	72I	49,650
				6.88		5	60I	
				6.92	RP 9504 RAMP 4 FR MD 201 TO IS 95			
				6.93	RP 9506 RAMP 6 FR IS 95 TO MD 201	4	48I	
				7.02	RP 9503 RAMP 3 FR RAMP 6 TO MD 201			
	URB-MINOR ARTERIAL			7.13	RP 9505 RAMP 5 FR MD 201 TO IS 95			
				7.17	IS 95 CAPITAL BELTWAY			34,850
				7.17	STRUC #16140			
				7.17	EXIT #23			
				7.20	RP 9501 RAMP 1 FR MD 201 TO IS 95	4	72I	
				7.31	RP 9502 RAMP 2 FR IS 95 TO MD 201			
				7.37	RP 9508 RAMP 8 FR MD 201 TO IS 95			
				7.40	STRUC #16139			
			NONE	7.45	MU 70 CRESCENT DR	4	48I	
				7.45	ENT TO SHA DISTRICT #3 OFFICE			
				7.58	SPEED LIMIT 40 MPH			
				7.70		3	36I	
R	EDMONSTON AVE	UNDIVIDED		7.86	MU 40 CHERRYWOOD LA	2	24I	
				7.86				
				7.86	OUT CORP LMTS GREENBELT			
				8.27	STRUC #16111 BEAVER DAM CREEK			
				8.80	CO 20 SUNNYSIDE AVE			23,250
				9.32		3	36I	
				9.40	MD 212 POWDER MILL RD			
				9.40	GV 6 POWDER MILL RD			
				9.40	CO 38 EDMONSTON AVE (AHEAD)			

\*\*\*\*\*

ROUTE NUMBER.....MD 201A  
INVENTORY DIRECTION...NORTH  
NAME: NO NAME

SECONDARY U	URB-LOCAL	DIVIDED	NONE	0.00	MD 201 KENILWORTH AVE	2	40I	
				0.08	MD 769C QUINCY ST/48TH ST			

\* A,B = UNIMPROVED; C = GRADED & DRAINED; D,E = SOIL, GRAVEL, STONE; F,G = LOW TYPE BITUMINOUS;  
H,I = HIGH TYPE BITUMINOUS; J = CONCRETE; K = BRICK; L = BLOCK

STATE HIGHWAY ADMINISTRATION OF MARYLAND  
HIGHWAY INFORMATION SERVICES DIVISION  
DATA SUPPORT GROUP

PAGE..... 33

STATE HIGHWAY LOCATION REFERENCE

ROUTE NUMBER.....MD 202  
INVENTORY DIRECTION....NORTH  
NAME: LARGO RD

COUNTY-PRINCE GEORGES  
SHA DISTRICT.....3  
DATE.....12/31/2001

SYSTEM	FUNCTIONAL CLASS	HWY TYPE	ACCESS CONTRL	MILEPOINT	MILEPOINT DESCRIPTION	MARKED LANES	SURFACE WIDTH/TYPE*	AADT
SECONDARY R	URB-OTHER PRIN ART	UNDIVIDED	NONE	0.00 MD 725	MARLBORO PIKE	5	56I	18,075
				0.03	STRUC #16032 COLLINGTON BRANCH			
				0.08		3	36I	
				0.14	SPEED LIMIT 40 MPH			
				0.51		2	24I	
				0.64	SPEED LIMIT 40 MPH			
				1.01	SPEED LIMIT 50 MPH			
		DIVIDED		2.93 CO1955	TOWN FARM RD			24,475
				3.78		4	48I	
				4.35 MD 193	WATKINS PARK DR			22,775
				5.14	STRUC #16031 WESTERN BRANCH			
				5.37 CO 97	WHITE HOUSE RD			37,375
				7.01 CO4638	CAMPUS WAY SOUTH			
		PART		7.27 MD 977F	NO NAME	5	60I	
				7.36 RP220206	RAMP 6 FR MD 214 TO MD 202			
				7.58 RP220203	RAMP 3 FR MD 214 TO MD 202			
				7.58 RP220205	RAMP 5 FR MD 202 TO MD 214			
				7.65 MD 214	CENTRAL AVE			58,275
				7.65	STRUC #16241			
				7.76 RP220201	RAMP 1 FR MD 202 TO MD 214	6	72I	
				7.85 RP220208	RAMP 8 FR MD 202 TO MD 214			
				7.91 RP220202	RAMP 2 FR MD 214 TO MD 202			
		NONE		8.05				
				8.74 CO 64	LOTTSFORD RD			
				8.77		5	60I	
				9.16		4	48I	
		PART		9.25				
				9.32 RP 9504	RAMP 4 FR IS 95 TO MD 202			
				9.35 RP 9502	RAMP 2 FR MD 202 TO IS 95			
				9.42 RP 9509	RAMP 9 FR MD 202 TO RAMP 2			
				9.46 RP 9503	RAMP 3 FR MD 202 TO IS 95			
				9.51 RP 9501	RAMP 1 FR IS 95 TO MD 202			
				9.55 IS 95	CAPITAL BELTWAY			56,075
				9.55	STRUC #16150			
				9.55	EXIT #17			
				9.61 RP 9505	RAMP 5 FR IS 95 TO MD 202			
				9.66 RP 9507	RAMP 7 FR MD 202 TO RAMP 6			
				9.72 RP 9508	RAMP 8 FR IS 95 TO MD 202	5	60I	
				9.75 RP 9506	RAMP 6 FR MD 202 TO IS 95			
				10.02 CO 76	BRIGHTSEAT RD			
				10.02 MD 202E	BRIGHTSEAT RD	6	72I	40,075
				10.10	SPEED LIMIT 40 MPH			

\* A,B = UNIMPROVED; C = GRADED & DRAINED; D,E = SOIL, GRAVEL, STONE; F,G = LOW TYPE BITUMINOUS;  
H,I = HIGH TYPE BITUMINOUS; J = CONCRETE; K = BRICK; L = BLOCK

STATE HIGHWAY ADMINISTRATION OF MARYLAND  
HIGHWAY INFORMATION SERVICES DIVISION  
DATA SUPPORT GROUP

STATE HIGHWAY LOCATION REFERENCE

ROUTE NUMBER.....MD 202 CONTINUED  
INVENTORY DIRECTION....NORTH  
NAME: LARGO RD

COUNTY-PRINCE GEORGES  
SHA DISTRICT.....3  
DATE.....12/31/2001

SYSTEM	FUNCTIONAL CLASS	HWY TYPE	ACCESS	MILEPOINT	MILEPOINT DESCRIPTION	MARKED LANES	SURFACE WIDTH/TYPE*	AADT
SECONDARY R	URB-OTHER PRIN ART	DIVIDED	PART	10.32	CO1483 BARLOWE RD	6	72I	40,075
				10.36	STRUC #16198 CATTAIL BRANCH			
				10.85	RP220204 RAMP 4 FR MD 704 TO MD 202			
				10.86	RP220202 RAMP 2 FR MD 202 TO MD 704			
				10.91	RP220203 RAMP 3 FR MD 202 TO MD 704			
				10.93	RP220201 RAMP 1 FR MD 704 TO MD 202			
				10.97	MD 704 MARTIN LUTHER KING JR HWY			44,775
				10.97	STRUC #16030			
				11.02	RP220205 RAMP 5 FR MD 704 TO MD 202			
				11.03	RP220207 RAMP 7 FR MD 202 TO MD 704			
				11.11	RP220206 RAMP 6 FR MD 202 TO MD 704			
				11.13	RP220208 RAMP 8 FR MD 704 TO MD 202			
		NONE		11.17	SPEED LIMIT 35 MPH			
				11.25	MD 977H PROSPECT ST			
				11.55	CO3361 KENT VILLAGE DR			
				11.67	CO 804 75TH AVE			46,775
				11.95	CO1210 OLD LANDOVER RD			
				12.07	STRUC #16119 BEAVER DAM CREEK			
				12.17		5	60I	
				12.23	R/R #ATK 529 589 V			
				12.23	STRUC #16029			
				12.27	RP105003 RAMP 3 FR US 50 TO MD 202	4	48I	
				12.31	US 50 JOHN HANSON HWY			39,775
				12.31	STRUC #16105			
				12.37	RP105006 RAMP 6 FR US 50 TO MD 202			
				12.38	RP105001 RAMP 1 FR MD 202 TO US 50			
				12.40	RP105004 RAMP 4 FR MD 202 TO RAMP 5			
				12.42	RP105007 RAMP 7 FR RAMP 2 TO MD 202			
U				12.46	IN CORP LIMITS OF CHEVERLY	5	60I	
				12.47	RP105002 RAMP 2 FR US 50 TO MD 202			
				12.48	RP105008 RAMP 8 FR MD 202 TO US 50			
				12.59	MU 205 KILMER ST	6	68I	
				12.62	OUT CORP LMTS CHEVERLY			
R				13.28	MU 59 CHEVERLY AVE			40,975
				13.37	MD 202B NO NAME			
				13.42	MD 295 BALTIMORE WASHINGTON PKWY			30,075
				13.42	STRUC #P FH13			
				13.47	RP229507 RAMP 7 FR MD 202 TO MD 295	6	64I	
				13.47	RP229508 RAMP 8 FR MD 295 TO MD 202			
				13.60	CO 258 57TH AVE			
				13.92	MD 450 ANNAPOLIS RD			

\* A,B = UNIMPROVED; C = GRADED & DRAINED; D,E = SOIL, GRAVEL, STONE; F,G = LOW TYPE BITUMINOUS;  
H,I = HIGH TYPE BITUMINOUS; J = CONCRETE; K = BRICK; L = BLOCK

STATE HIGHWAY ADMINISTRATION OF MARYLAND  
HIGHWAY INFORMATION SERVICES DIVISION  
DATA SUPPORT GROUP

PAGE..... 35

STATE HIGHWAY LOCATION REFERENCE

ROUTE NUMBER.....MD 202B  
INVENTORY DIRECTION....SOUTH  
NAME: NO NAME

COUNTY-PRINCE GEORGES  
SHA DISTRICT.....3  
DATE.....12/31/2001

SYSTEM ...STATE....	FUNCTIONAL CLASS	HWY TYPE	ACCESS CONTRL	MILEPOINT	MILEPOINT DESCRIPTION	MARKED LANES	SURFACE WIDTH/TYPE*	AADT
SECONDARY U	URB-LOCAL	DIVIDED	NONE	0.00 MD 202	LARGO RD	2	36I	8,399
				0.09		2	32I	
		UNDIVIDED		0.13 RP229503	RAMP 3 FR MD 202 B TO RAMP 2			
				0.14 RP229502	RAMP 2 FR MD 202 B TO MD 295	2	28I	
				0.15 RP229501	RAMP 1 FR RAMP 4 TO MD 202 B			
				0.16 RP229504	RAMP 4 FR MD 295 TO MD 202 B			
				0.16	OUT CORP LMTS CHEVERLY			
				0.16 CO4853	MERCY LA (AHEAD)			

\*\*\*\*\*

ROUTE NUMBER.....MD 202C  
INVENTORY DIRECTION....NORTH  
NAME: HARRY S TRUMAN DR

SECONDARY R	URB-COLLECTOR	DIVIDED	NONE	1.73 CO3465	HARRY S TRUMAN DR (BACK)	4	60I	3,930
				1.81 RP220207	RAMP 7 FR RAMP 6 TO MD 202 C			
		UNDIVIDED		1.83		3	36I	
	URB-LOCAL			1.87 RP220209	RAMP 9 FR RAMP 7 TO MD 202 C			
				1.92 MD 214	CENTRAL AVE			
				1.92	STRUC #16242			
				2.01		4	44I	
				2.03 OP4762	HARRY S TRUMAN DR (AHEAD)			

\*\*\*\*\*

ROUTE NUMBER.....MD 202D  
INVENTORY DIRECTION....WEST  
NAME: SHERIFF RD

SECONDARY R	URB-MINOR ARTERIAL	UNDIVIDED	NONE	0.00 MD 202E	BRIGHTSEAT RD	2	24I	15,690
				0.04		3	36I	
				0.09	STRUC #16258 CATTAIL BRANCH			
				0.11 CO 75	SHERIFF RD (AHEAD)			

\*\*\*\*\*

ROUTE NUMBER.....MD 202E  
INVENTORY DIRECTION....SOUTH  
NAME: BRIGHTSEAT RD

SECONDARY R	URB-MINOR ARTERIAL	UNDIVIDED	NONE	1.35 CO 76	BRIGHTSEAT RD (BACK)	5	96I	25,050
-------------	--------------------	-----------	------	------------	----------------------	---	-----	--------

\* A,B = UNIMPROVED; C = GRADED & DRAINED; D,E = SOIL, GRAVEL, STONE; F,G = LOW TYPE BITUMINOUS;  
H,I = HIGH TYPE BITUMINOUS; J = CONCRETE; K = BRICK; L = BLOCK

PAGE..... 35

STATE HIGHWAY ADMINISTRATION OF MARYLAND  
HIGHWAY INFORMATION SERVICES DIVISION  
DATA SUPPORT GROUP

STATE HIGHWAY LOCATION REFERENCE

ROUTE NUMBER.....MD 202E CONTINUED  
INVENTORY DIRECTION....SOUTH  
NAME: BRIGHTSEAT RD

COUNTY-PRINCE GEORGES  
SHA DISTRICT.....3  
DATE.....12/31/2001

SYSTEM ....STATE....	FUNCTIONAL CLASS	HWY TYPE	ACCESS CONTRL	MILEPOINT	MILEPOINT DESCRIPTION	MARKED LANES	SURFACE WIDTH/TYPE*	AADT
SECONDARY R	URB-MINOR ARTERIAL	UNDIVIDED	NONE	1.35 MD 202	LARGO RD	5	96I	25,050
				1.41		6	96I	
				1.47		8	96I	
	URB-LOCAL			1.60 MD 202D	SHERIFF RD	3	48I	10,240
				1.64 CO 76	BRIGHTSEAT RD (AHEAD)			

ROUTE NUMBER.....MD 202F  
INVENTORY DIRECTION....WEST  
NAME: ARENA DR

SECONDARY R	URB-LOCAL	UNDIVIDED	NONE	0.86 CO5342	ARENA DR (BACK)	4	52I	
				0.86 RP 9504	RAMP 4 FR IS 95 TO MD 202 F			
				0.89 RP 9502	RAMP 2 FR MD 202 F TO IS 95			
				0.89 RP 9501	RAMP 1 FR RAMP 4 TO MD 202 F			
				0.96 IS 95	CAPITAL BELTWAY			
				0.96	STRUC #16177			
				1.04 RP 9506	RAMP 6 FR MD 202 F TO IS 95	6	72I	
				1.04 RP 9508	RAMP 8 FR IS 95 TO MD 202 F			
				1.13 CO 76	BRIGHTSEAT RD			

ROUTE NUMBER.....MD 208  
INVENTORY DIRECTION....NORTH  
NAME: 38TH AVE

SECONDARY U	URB-COLLECTOR	UNDIVIDED	NONE	0.00 US 1A1	BLADENSBURG RD	2	36I	12,300
				0.04	SPEED LIMIT 30 MPH			
				0.20		2	40I	
				0.22	OUT CORP LMTS COTTAGE CITY			
NAME: 38TH ST				0.22				
				0.22	IN CORP LMTS BRENTWOOD			
				0.22	R/R #CSX 140 909 M			
				0.22	STRUC #16033			
				0.28		2	38I	
				0.33		2	34I	
				0.37		2	36I	
MUNICIPAL		DIVIDED		0.40 US 1	RHODE ISLAND AVE			6,800
		UNDIVIDED		0.40	END STATE MAINTENANCE			
				0.40	BEGIN MUNICIPAL MAINTENANCE			

\* A,B = UNIMPROVED; C = GRADED & DRAINED; D,E = SOIL, GRAVEL, STONE; F,G = LOW TYPE BITUMINOUS;  
H,I = HIGH TYPE BITUMINOUS; J = CONCRETE; K = BRICK; L = BLOCK

STATE HIGHWAY ADMINISTRATION OF MARYLAND  
HIGHWAY INFORMATION SERVICES DIVISION  
DATA SUPPORT GROUP

STATE HIGHWAY LOCATION REFERENCE

ROUTE NUMBER.....MD 208 CONTINUED  
INVENTORY DIRECTION...NORTH  
NAME: 38TH ST

COUNTY-PRINCE GEORGES  
SHA DISTRICT.....3  
DATE.....12/31/2001

SYSTEM ....STATE....	FUNCTIONAL CLASS	HWY TYPE	ACCESS CONTRL	MILEPOINT	MILEPOINT DESCRIPTION	MARKED LANES	SURFACE WIDTH/TYPE*	AADT
MUNICIPAL U	URB-COLLECTOR	UNDIVIDED	NONE	0.42 MU 31	BUNKER HILL RD #1	2	36I	6,800
				0.46	SPEED LIMIT 25 MPH			
				0.55		2	30I	
				0.97		2	27I	
				1.05		2	26I	
SECONDARY				1.11	OUT CORP LMTS BRENTWOOD			
				1.11	IN CORP LMTS HYATTSVILLE			
				1.11	END MUNICIPAL MAINTENANCE			
				1.11	BEGIN STATE MAINTENANCE			
				1.11	STRUC #16034 NORTHWEST BRANCH			
	URB-MINOR ARTERIAL			1.41 MU 180	JEFFERSON ST	2	41I	12,975
NAME: HAMILTON ST				1.41				
				1.41 MU 151	HAMILTON ST #1			
				1.50	SPEED LIMIT 30 MPH			
				1.60		2	22I	
				1.71		4	74I	
		DIVIDED		1.76		4	58I	
				1.86 MD 500	QUEENS CHAPEL RD			
				1.86 CO1204	HAMILTON ST (AHEAD)			

\*\*\*\*\*

ROUTE NUMBER.....MD 210  
INVENTORY DIRECTION...NORTH  
NAME: INDIAN HEAD HWY

SECONDARY R	RUR-MINOR ARTERIAL	DIVIDED	PART	0.00	CHARLES CO/L	4	48I	29,625
				0.32 MD 810A	LIVINGSTON RD			
				0.48	SPEED LIMIT 55 MPH			
				1.48 MD 810E	PINE DR			
				2.23 MD 810G	PINE LA			
				2.75 MD 810I	MANNING RD EAST			
				2.75 MD 810H	MANNING RD WEST			
PRIMARY	RUR-OTHER PRIN ART			2.90 MD 228	BERRY RD			43,250
				3.00		5	60I	
				3.29		6	72I	
				3.39 MD 810J	LIVINGSTON RD			44,450
				3.39 MD 373	LIVINGSTON RD			
				4.76 CO 154	FARMINGTON RD			
	URB-FRWY/EXPWY			5.81	STRUC #16037 PISCATAWAY CREEK			
				5.81	STRUC #16215 PISCATAWAY CREEK			
				6.81 CO 118	OLD FORT RD			44,750

\* A,B = UNIMPROVED; C = GRADED & DRAINED; D,E = SOIL, GRAVEL, STONE; F,G = LOW TYPE BITUMINOUS;  
H,I = HIGH TYPE BITUMINOUS; J = CONCRETE; K = BRICK; L = BLOCK

STATE HIGHWAY ADMINISTRATION OF MARYLAND  
HIGHWAY INFORMATION SERVICES DIVISION  
DATA SUPPORT GROUP

STATE HIGHWAY LOCATION REFERENCE

ROUTE NUMBER.....MD 210 CONTINUED  
INVENTORY DIRECTION...NORTH  
NAME: INDIAN HEAD HWY

COUNTY-PRINCE GEORGES  
SHA DISTRICT.....3  
DATE.....12/31/2001

SYSTEM	STATE	FUNCTIONAL CLASS	HWY TYPE	ACCESS CONTRL	MILEPOINT	MILEPOINT DESCRIPTION	MARKED LANES	SURFACE WIDTH/TYPE*	AADT
PRIMARY	R	URB-FRWY/EXPWY	DIVIDED	PART	7.70	CO1202 LIVINGSTON RD	6	72I	44,750
					8.90	CO 416 FORT WASHINGTON RD			61,490
					9.51	ATR STATION #0056			
					9.82	CO 118 OLD FORT RD			
					10.54	CO3645 PALMER RD			
					10.59	SPEED LIMIT 45 MPH			
					10.62	STRUC #16036 HENSON CREEK			
					11.22	STRUC #16035 CAREY BRANCH			
					11.54	CO 582 KERBY HILL RD			
					11.54	CO1203 LIVINGSTON RD			
					12.54	RP 9501 RAMP 1 FR MD 210 TO IS 295			27,050
					12.60	RP 9507 RAMP 7 FR IS 295 TO MD 210	4	48I	
					12.63	STRUC #16245 OVER CAREY BRANCH			
					12.78	SPEED LIMIT 35 MPH			
					12.87	RP 9501 RAMP 1 FR MD 210 TO IS 295			
					12.87	STRUC #16221			
					13.02	MD 414 OXON HILL RD			
					13.02	CO 114 OXON HILL RD			
					13.05		6	72I	
					13.06	RP 9505 RAMP 5 FR MD 210 TO IS 95			
SECONDARY		URB-MINOR ARTERIAL		NONE	13.10	RP 9503 RAMP 3 FR IS 95 TO MD 210			
					13.15	IS 95 CAPITAL BELTWAY			24,450
					13.15	STRUC #16169			
					13.15	EXIT #3			
					13.18	RP 9507 RAMP 7 FR IS 95 TO MD 210			
					13.20	RP 9501 RAMP 1 FR MD 210 TO IS 95			
					13.25	RP 9509 RAMP 9 FR MD 210 TO RAMP 8			
					13.33	RP 9508 RAMP 8 FR MD 210 TO IS 95			
					13.33	RP 9502 RAMP 2 FR IS 95 TO MD 210			
	U				13.36	IN CORP LMTS FOREST HEIGHTS	5	60I	
					13.45		4	60I	
					13.56		4	48I	
					13.97	CO1203 LIVINGSTON RD	5	58I	31,550
	R				14.00	OUT CORP LMTS FOREST HEIGHTS			
					14.21		5	60I	
					14.39	WASH DC LINE			

\* A,B = UNIMPROVED; C = GRADED & DRAINED; D,E = SOIL, GRAVEL, STONE; F,G = LOW TYPE BITUMINOUS;  
H,I = HIGH TYPE BITUMINOUS; J = CONCRETE; K = BRICK; L = BLOCK



STATE HIGHWAY ADMINISTRATION OF MARYLAND  
HIGHWAY INFORMATION SERVICES DIVISION  
DATA SUPPORT GROUP

STATE HIGHWAY LOCATION REFERENCE

ROUTE NUMBER.....MD 210A  
INVENTORY DIRECTION...NORTH  
NAME: SERVICE RD A

COUNTY-PRINCE GEORGES  
SHA DISTRICT.....3  
DATE.....12/31/2001

SYSTEM	FUNCTIONAL CLASS	HWY TYPE	ACCESS CONTRL	MILEPOINT	MILEPOINT DESCRIPTION	MARKED LANES	SURFACE WIDTH/TYPE*	AADT
SECONDARY R	URB-LOCAL	UNDIVIDED	NONE	0.00	CO 582			
				0.02		2	16I	
				0.26	ROAD END	2	18I	

\*\*\*\*\*

ROUTE NUMBER.....MD 210B  
INVENTORY DIRECTION...NORTH  
NAME: SERVICE RD B

SECONDARY R	RUR-LOCAL	UNDIVIDED	NONE	0.00				
				0.31		2	22I	
				0.38		2	30I	
				0.49		2	28I	
				0.51	CO3976			
				0.55	ROAD END			
					STRUC #16035 CAREY BRANCH			
					BARRETT RD			

\*\*\*\*\*

ROUTE NUMBER.....MD 210C  
INVENTORY DIRECTION...SOUTH  
NAME: SERVICE RD C

SECONDARY R	RUR-LOCAL	UNDIVIDED	NONE	0.00	CO 118			
				0.03		2	24H	
					ROAD END			

\*\*\*\*\*

ROUTE NUMBER.....MD 210D  
INVENTORY DIRECTION...NORTH  
NAME: SERVICE RD D

SECONDARY R	URB-LOCAL	UNDIVIDED	NONE	0.00				
				0.10		2	20I	
				0.19		2	21I	
				0.47	CO 416	2	20I	
				0.63	ROAD END	2	24I	
					FORT WASHINGTON RD			

\* A,B = UNIMPROVED; C = GRADED & DRAINED; D,E = SOIL, GRAVEL, STONE; F,G = LOW TYPE BITUMINOUS;  
H,I = HIGH TYPE BITUMINOUS; J = CONCRETE; K = BRICK; L = BLOCK

STATE HIGHWAY ADMINISTRATION OF MARYLAND  
HIGHWAY INFORMATION SERVICES DIVISION  
DATA SUPPORT GROUP

STATE HIGHWAY LOCATION REFERENCE

ROUTE NUMBER.....MD 210E  
INVENTORY DIRECTION...NORTH  
NAME: SERVICE RD E

COUNTY-PRINCE GEORGES  
SHA DISTRICT.....3  
DATE.....12/31/2001

SYSTEM	FUNCTIONAL CLASS	HWY TYPE	ACCESS CONTRL	MILEPOINT	MILEPOINT DESCRIPTION	MARKED LANES	SURFACE WIDTH/TYPE*	AADT
SECONDARY R	RUR-LOCAL	UNDIVIDED	NONE	0.00	CO1202 LIVINGSTON RD	2	24I	
				0.07	SPEED LIMIT 35 MPH			
				0.08		2	18I	
				0.51		2	26I	
				0.67		2	20I	
				0.71		2	18I	
				1.14		2	24I	
				1.20	CO 416 FORT WASHINGTON RD			
				1.26	ROAD END (BARRICADE)			

\*\*\*\*\*

ROUTE NUMBER.....MD 210F  
INVENTORY DIRECTION...NORTH  
NAME: SERVICE RD F

SECONDARY R	URB-LOCAL	UNDIVIDED	NONE	0.00	CO 118 OLD FORT RD	2	24I	
				0.05		2	20I	
				0.15	ROAD END			

\*\*\*\*\*

ROUTE NUMBER.....MD 210I  
INVENTORY DIRECTION...NORTH  
NAME: OLD PALMER RD

SECONDARY R	RUR-LOCAL	UNDIVIDED	NONE	0.00	ROAD END	2	24I	2,760
				0.22	CO 118 OLD FORT RD			
				0.40		2	22I	
				0.51		2	24I	
				0.63		2	22I	
				0.65	CO 121 OLD PALMER RD (AHEAD)			

\*\*\*\*\*

ROUTE NUMBER.....MD 210J  
INVENTORY DIRECTION...NORTH  
NAME: SERVICE RD

SECONDARY R	RUR-LOCAL	UNDIVIDED	NONE	0.00	CHARLES CO/L	2	24I	
				0.38	MD 810A LIVINGSTON RD			

\* A,B = UNIMPROVED; C = GRADED & DRAINED; D,E = SOIL, GRAVEL, STONE; F,G = LOW TYPE BITUMINOUS;  
H,I = HIGH TYPE BITUMINOUS; J = CONCRETE; K = BRICK; L = BLOCK

STATE HIGHWAY ADMINISTRATION OF MARYLAND  
HIGHWAY INFORMATION SERVICES DIVISION  
DATA SUPPORT GROUP

STATE HIGHWAY LOCATION REFERENCE

ROUTE NUMBER.....MD 210K  
INVENTORY DIRECTION...NORTH  
NAME: BEECH LA

COUNTY-PRINCE GEORGES  
SHA DISTRICT.....3  
DATE.....12/31/2001

SYSTEM	FUNCTIONAL CLASS	HWY TYPE	ACCESS CONTRL	MILEPOINT	MILEPOINT DESCRIPTION	MARKED LANES	SURFACE WIDTH/TYPE*	AADT
SECONDARY R	RUR-LOCAL	UNDIVIDED	NONE	0.00	MD 810A LIVINGSTON RD	2	24I	
				0.35	30 MPH			
				0.36		2	25I	
				0.39	MD 810B SPRING GROVE DR	2	26I	
				0.47	MD 810C DALE LA			
				0.54	MD 810D MAPLE LA	2	31I	
				0.59		2	30I	
				0.66		2	24I	
				1.19	MD 810E PINE DR			
				1.34	SPEED LIMIT 25 MPH			
				1.85	ROAD END			

\*\*\*\*\*

ROUTE NUMBER.....MD 210L  
INVENTORY DIRECTION...NORTH  
NAME: BERETTA DR

SECONDARY R	RUR-LOCAL	UNDIVIDED	NONE	0.00	ROAD END	2	20I	
				0.09		2	24I	
				0.20	MD 810E PINE DR			

\*\*\*\*\*

ROUTE NUMBER.....MD 210M  
INVENTORY DIRECTION...NORTH  
NAME: HOLLY RD

SECONDARY R	RUR-LOCAL	UNDIVIDED	NONE	0.10	OP5164 HOLLY RD (BACK)	2	28I	
				0.16		2	24I	
				0.25	MD 810F HOLLY WAY (AHEAD)			

\*\*\*\*\*

ROUTE NUMBER.....MD 210N  
INVENTORY DIRECTION...NORTH  
NAME: SERVICE RD

SECONDARY R	RUR-LOCAL	UNDIVIDED	NONE	0.00	MD 810G PINE LA	2	24I	
				0.55	MD 810H MANNING RD WEST			

\* A,B = UNIMPROVED; C = GRADED & DRAINED; D,E = SOIL, GRAVEL, STONE; F,G = LOW TYPE BITUMINOUS;  
H,I = HIGH TYPE BITUMINOUS; J = CONCRETE; K = BRICK; L = BLOCK

STATE HIGHWAY LOCATION REFERENCE

ROUTE NUMBER.....MD 210P  
INVENTORY DIRECTION...NORTH  
NAME: SERVICE RD

COUNTY-PRINCE GEORGES  
SHA DISTRICT.....3  
DATE.....12/31/2001

SYSTEM	FUNCTIONAL CLASS	HWY TYPE	ACCESS	CONTRL	MILEPOINT	MILEPOINT DESCRIPTION	MARKED LANES	SURFACE WIDTH/TYPE*	AADT
SECONDARY R	RUR-LOCAL	UNDIVIDED	NONE	0.00	MD 373	LIVINGSTON RD	2	24I	
				0.10		SPEED LIMIT 35 MPH			
				0.56		ROAD END			

\*\*\*\*\*

ROUTE NUMBER.....MD 210R  
INVENTORY DIRECTION...NORTH  
NAME: HICKORY KNOLL RD

SECONDARY R	RUR-LOCAL	UNDIVIDED	NONE	0.00	MD 810K	BRYAN POINT RD	2	28I	
				0.03			2	24I	
				0.15		SPEED LIMIT 35 MPH			
				0.45					
				0.47			2	23I	
				0.48	OP5160	WHISTLING WOOD CT	2	26I	

\*\*\*\*\*

ROUTE NUMBER.....MD 210S  
INVENTORY DIRECTION...NORTH  
NAME: BIDDLE RD

SECONDARY R	RUR-LOCAL	UNDIVIDED	NONE	0.00	MD 810J	LIVINGSTON RD	2	33I	
				0.05	MD 810K	BRYAN POINT RD			
				0.05	CO 228	BRYAN POINT RD			

\*\*\*\*\*

ROUTE NUMBER.....MD 210T  
INVENTORY DIRECTION...SOUTH  
NAME: SERVICE RD

SECONDARY R	RUR-LOCAL	UNDIVIDED	NONE	0.00	CO 154	FARMINGTON RD	2	24I	
				0.34		ROAD END			

\* A,B = UNIMPROVED; C = GRADED & DRAINED; D,E = SOIL, GRAVEL, STONE; F,G = LOW TYPE BITUMINOUS;  
H,I = HIGH TYPE BITUMINOUS; J = CONCRETE; K = BRICK; L = BLOCK

STATE HIGHWAY ADMINISTRATION OF MARYLAND  
HIGHWAY INFORMATION SERVICES DIVISION  
DATA SUPPORT GROUP

PAGE..... 43

STATE HIGHWAY LOCATION REFERENCE

ROUTE NUMBER.....MD 212  
INVENTORY DIRECTION...NORTH  
NAME: RIGGS RD

COUNTY-PRINCE GEORGES  
SHA DISTRICT.....3  
DATE.....12/31/2001

SYSTEM ...STATE....	FUNCTIONAL CLASS	HWY TYPE	ACCESS CONTRL	MILEPOINT	MILEPOINT DESCRIPTION	MARKED LANES	SURFACE WIDTH/TYPE*	AADT		
SECONDARY R	URB-MINOR ARTERIAL	UNDIVIDED	NONE	0.00	WASH DC LINE	5	75J	29,000		
				0.06		6	68I			
				0.18	CO 449					
						0.18	MD 501			23,300
						0.27				
						0.27				
						0.93	CO5778			33,325
						1.18				
						1.18	STRUC #16043 SLIGO CREEK			
						1.26	MD 410			37,300
						1.26	EAST WEST HWY			
						1.79	CO1654			56,125
						1.79	DREXEL ST			
						1.94		4	46I	
						2.07		3	34I	
				UNDIVIDED		2.09	MD 193	3	50I	26,300
						2.09	UNIVERSITY BLVD			
						2.15				
						2.15	SPEED LIMIT 30 MPH			
						2.17		3	36I	
						2.24				
						2.24	SPEED LIMIT 30 MPH	2	24I	
						2.43				
						2.43	SPEED LIMIT 30 MPH			
						2.63		2	30I	
						2.67	CO1668			
						2.67	MERRIMAC DR			
						2.73		2	22I	
						2.82				
						2.82	STRUC #16042 NORTHWEST BRANCH			
						2.99		2	26I	
						3.15		2	24I	
						3.15		2	24I	
				3.33		2	26I			
				3.60	CO 230					
				3.60	METZEROTT RD					
				3.63		2	45I			
				3.71		2	34I			
				3.83	CO 105			17,500		
				3.83	ADELPHI RD					
				3.83	CO 232					
				3.83	ADELPHI RD					
				3.86		2	26I			
				4.18		2	24I			
				4.85	IS 495					
				4.85	CAPITAL BELTWAY					
				4.85	STRUC #16120					
				5.36						
				5.36		2	30I			
				5.41	CO1786			30,600		
				5.41	POWDER MILL RD					
				5.45		2	43I			
				5.51		3	38I			
				5.51	SPEED LIMIT 40 MPH					
				5.77		2	22I			
				6.22						
				6.22	STRUC #16041 PAINT BRANCH					
				6.44		2	24I			
				6.64		2	22I			
				6.64		2	22I			
				6.80		4	48I			

NAME: POWDER MILL RD

\* A,B = UNIMPROVED; C = GRADED & DRAINED; D,E = SOIL, GRAVEL, STONE; F,G = LOW TYPE BITUMINOUS;  
H,I = HIGH TYPE BITUMINOUS; J = CONCRETE; K = BRICK; L = BLOCK

STATE HIGHWAY ADMINISTRATION OF MARYLAND  
HIGHWAY INFORMATION SERVICES DIVISION  
DATA SUPPORT GROUP

STATE HIGHWAY LOCATION REFERENCE

ROUTE NUMBER.....MD 212 CONTINUED  
INVENTORY DIRECTION...NORTH  
NAME: POWDER MILL RD

COUNTY-PRINCE GEORGES  
SHA DISTRICT.....3  
DATE.....12/31/2001

SYSTEM	FUNCTIONAL CLASS	HWY TYPE	ACCESS CONTRL	MILEPOINT	MILEPOINT DESCRIPTION	MARKED LANES	SURFACE WIDTH/TYPE*	AADT
SECONDARY R	URB-MINOR ARTERIAL	UNDIVIDED	NONE	6.87	CO 14 CHERRY HILL RD	4	48I	30,600
				6.99		4	44I	
				7.31		4	42I	
				7.38		4	72I	
		DIVIDED		7.50		4	54I	
				7.64	CO3523 BELTSVILLE DR			
				7.73	RP 9506 RAMP 6 FR MD 212 TO IS 95	4	52I	
				7.85	RP 9508 RAMP 8 FR IS 95 TO MD 212	4	56I	
				7.90	RP 9505 RAMP 5 FR IS 95 TO MD 212			
				7.91	STRUC #16211 PAINT BRANCH			
				8.05	RP 9507 RAMP 7 FR MD 212 TO IS 95			
				8.08	IS 95 NO NAME			
				8.08	STRUC #16205			
				8.08	EXIT #29			
				8.12	RP 9509 COLLECTOR D			
				8.13	RP 9503 RAMP 3 FR MD 212 TO RAMP 9			
				8.22	RP 9501 RAMP 1 FR RAMP 9 TO MD 212			
				8.32	RP 9502 RAMP 2 FR MD 212 TO RAMP 9			
				8.33	RP 9504 RAMP 4 FR RAMP 9 TO MD 212			
		UNDIVIDED		8.37	SPEED LIMIT 30 MPH	3	40I	
				8.51	CO 2 OLD GUNPOWDER RD	2	40I	
				8.51	CO4160 34TH PL			
				8.63		2	24I	
				8.93		2	22I	
				9.90		2	30I	
				9.98	US 1 BALTIMORE AVE			
				10.06	R/R #CSX 140 898 C			
				10.06	STRUC #16039			
				10.20	MD 694 AGRICULTURAL FARM RD			
				10.27	STRUC #16038 INDIAN CREEK			
				10.48	MD 201 EDMONSTON AVE			
				10.48	CO 38 EDMONSTON AVE			
				10.48	GV 6 POWDER MILL RD (AHEAD)			

\*\*\*\*\*

ROUTE NUMBER.....MD 214  
INVENTORY DIRECTION...EAST  
NAME: E CAPITOL ST

SECONDARY U	URB-OTHER PRIN ART	DIVIDED	NONE	0.00	WASH DC LINE	5	60I	26,700
R				0.05	OUT CORP LMTS CAPITOL HEIGHTS			

\* A,B = UNIMPROVED; C = GRADED & DRAINED; D,E = SOIL, GRAVEL, STONE; F,G = LOW TYPE BITUMINOUS;  
H,I = HIGH TYPE BITUMINOUS; J = CONCRETE; K = BRICK; L = BLOCK

STATE HIGHWAY ADMINISTRATION OF MARYLAND  
HIGHWAY INFORMATION SERVICES DIVISION  
DATA SUPPORT GROUP

STATE HIGHWAY LOCATION REFERENCE

ROUTE NUMBER.....MD 214 CONTINUED  
INVENTORY DIRECTION....EAST  
NAME: E CAPITOL ST

COUNTY-PRINCE GEORGES  
SHA DISTRICT.....3  
DATE.....12/31/2001

SYSTEM	FUNCTIONAL CLASS	HWY TYPE	ACCESS CONTRL	MILEPOINT	MILEPOINT DESCRIPTION	MARKED LANES	SURFACE WIDTH/TYPE*	AADT
SECONDARY R	URB-OTHER PRIN ART	DIVIDED	NONE	0.08	STRUC #16191	5	60I	26,700
				0.09		6	72I	
				0.20	SPEED LIMIT 30 MPH			
				0.33	CO1205 MARYLAND PARK DR			34,125
				0.80	MD 332 OLD CENTRAL AVE			71,825
NAME: CENTRAL AVE				0.80				
				0.87	CO 366 ADDISON RD			
				0.96	ENT METRO STATION			
				1.17	STRUC #16250 CABIN BRANCH			
				2.02	CO 360 HILL RD			
				2.02	CO2451 SHADY GLEN DR			
				2.08	SPEED LIMIT 40 MPH			
				2.80	CO 87 RITCHIE RD			
				3.47	RP 9508 RAMP 8 FR IS 95 TO MD 214			
				3.47	RP 9506 RAMP 6 FR MD 214 TO IS 95			
				3.62	RP 9505 RAMP 5 FR IS 95 TO MD 214			
				3.64	RP 9507 RAMP 7 FR MD 214 TO IS 95			
				3.67	IS 95 CAPITAL BELTWAY			71,325
				3.67	STRUC #16153			
				3.67	EXIT #15			
				3.73	RP 9501 RAMP 1 FR IS 95 TO MD 214			
				3.73	RP 9503 RAMP 3 FR MD 214 TO IS 95			
				3.79	STRUC #16152 SOUTHWEST BRANCH			
				3.90	RP 9502 RAMP 2 FR MD 214 TO IS 95			
				3.91	RP 9504 RAMP 4 FR IS 95 TO MD 214			
				4.13	MD 202C HARRY S TRUMAN DR			
				4.13	STRUC #16242			
				4.20	RP220206 RAMP 6 FR MD 214 TO MD 202			
				4.38	RP220208 RAMP 8 FR MD 202 TO MD 214			
				4.53	RP220205 RAMP 5 FR MD 202 TO MD 214			
				4.61	MD 202 LARGO RD			45,525
				4.61	STRUC #16241			
				4.65	RP220203 RAMP 3 FR MD 214 TO MD 202			
				4.67	RP220201 RAMP 1 FR MD 202 TO MD 214			
				4.77	MD 977F NO NAME			
				4.93	RP220202 RAMP 2 FR MD 214 TO MD 202			
				5.35		5	60I	
				5.76		6	72I	
				6.02		5	60I	
				6.29	STRUC #16046 WESTERN BRANCH			
				6.63		6	72I	
				6.66	STRUC #16047 NORTHEAST BRANCH			

\* A,B = UNIMPROVED; C = GRADED & DRAINED; D,E = SOIL, GRAVEL, STONE; F,G = LOW TYPE BITUMINOUS;  
H,I = HIGH TYPE BITUMINOUS; J = CONCRETE; K = BRICK; L = BLOCK

STATE HIGHWAY ADMINISTRATION OF MARYLAND  
HIGHWAY INFORMATION SERVICES DIVISION  
DATA SUPPORT GROUP

STATE HIGHWAY LOCATION REFERENCE

ROUTE NUMBER.....MD 214 CONTINUED  
INVENTORY DIRECTION...EAST  
NAME: CENTRAL AVE

COUNTY-PRINCE GEORGES  
SHA DISTRICT.....3  
DATE.....12/31/2001

SYSTEM	FUNCTIONAL CLASS	HWY TYPE	ACCESS CONTRL	MILEPOINT	MILEPOINT DESCRIPTION	MARKED LANES	SURFACE WIDTH/TYPE*	AADT
SECONDARY R	URB-OTHER PRIN ART	DIVIDED	NONE	6.77 MD 193	ENTERPRISE RD/WATKINS PARK RD	6	72I	28,700
				6.92		4	48I	
				8.42	SPEED LIMIT 50 MPH			
				8.64 CO 59	CHURCH RD			23,225
U				8.69	IN CORP LMTS BOWIE			
			PART	9.20				
R				9.48 MD 978C	DEVONWOOD DR			
				9.48	OUT CORP LMTS BOWIE			
				9.87	R/R #CR 529 571 K			
				9.92	STRUC #16045			
				10.06 MD 978A	HALL RD			
				10.47 MD 978B	OLD MD 214			
				10.58 RP130108	RAMP 8 FR US 301 TO MD 214			
				10.65 RP130105	RAMP 5 FR US 301 TO MD 214			
	RUR-MINOR ARTERIAL			10.70	US 301 (SB/L)			
				10.70	STRUC #16103			
				10.73 RP130103	RAMP 3 FR MD 214 TO US 301			
				10.82 RP130107	RAMP 7 FR MD 214 TO US 301			
				10.85 US 301	CRAIN HWY			10,900
				10.85	STRUC #16104			
				10.90 RP130101	RAMP 1 FR US 301 TO MD 214			
				11.01 RP130102	RAMP 2 FR MD 214 TO US 301			
			NONE	11.15	MD 978B (WB/L)	2	48I	
				11.19 MD 978B	OLD MD 214			
		UNDIVIDED		11.29		2	24I	
				12.84	STRUC #16049			
				12.92				11,575
				13.43	STRUC #2054 PATUXENT RIVER			
				13.43	ANNE ARUNDEL CO/L			

\*\*\*\*\*

ROUTE NUMBER.....MD 216  
INVENTORY DIRECTION...NORTH  
NAME: SEVENTH ST

MUNICIPAL U	URB-COLLECTOR	UNDIVIDED	NONE	0.00 MD 198	GORMAN AVE	2	44I	5,199
				0.00	BEGIN MUNICIPAL MAINTENANCE			
				0.07		2	33I	
				0.11	MD 198 (WB/L) TALBOTT AVE	2	24I	
				0.14		2	36I	
				0.18		2	30I	

\* A,B = UNIMPROVED; C = GRADED & DRAINED; D,E = SOIL, GRAVEL, STONE; F,G = LOW TYPE BITUMINOUS;  
H,I = HIGH TYPE BITUMINOUS; J = CONCRETE; K = BRICK; L = BLOCK



STATE HIGHWAY ADMINISTRATION OF MARYLAND  
HIGHWAY INFORMATION SERVICES DIVISION  
DATA SUPPORT GROUP

STATE HIGHWAY LOCATION REFERENCE

ROUTE NUMBER.....MD 216 CONTINUED  
INVENTORY DIRECTION....NORTH  
NAME: SEVENTH ST

COUNTY-PRINCE GEORGES  
SHA DISTRICT.....3  
DATE.....12/31/2001

SYSTEM ....STATE....	FUNCTIONAL CLASS	HWY TYPE	ACCESS CONTRL	MILEPOINT	MILEPOINT DESCRIPTION	MARKED LANES	SURFACE WIDTH/TYPE*	AADT
MUNICIPAL U	URB-COLLECTOR	UNDIVIDED	NONE	0.35 MU 260	MONTGOMERY ST	2	36I	5,199
				0.42		2	48I	
		DIVIDED	PART	0.49		4	44I	
SECONDARY	URB-MINOR ARTERIAL			0.52 MU 230	MAIN ST	3	37I	
				0.52	END MUNICIPAL MAINTENANCE			
				0.52	BEGIN STATE MAINTENANCE			
				0.57	SPEED LIMIT 40 MPH			
				0.59		4	52I	
				0.62	STRUC #13044 PATUXENT RIVER			
				0.62	HOWARD CO/L			

\*\*\*\*\*

ROUTE NUMBER.....MD 218  
INVENTORY DIRECTION....EAST  
NAME: SUITLAND RD

SECONDARY R	URB-MINOR ARTERIAL	UNDIVIDED	NONE	0.00	WASH DC LINE	2	36I	10,600
				0.01	SPEED LIMIT 30 MPH			
				0.15	STRUC #16050 OXON RUN			
				0.77		2	24I	
		CTL		0.85				
				1.23 CO3640	SHADYSIDE AVE			21,800
				1.43		2	34I	
		DIVIDED		1.56				
				1.62		4	48I	
				1.64 MD 458	SILVER HILL RD			
				1.64 CO 81	SUITLAND RD (AHEAD)			

\*\*\*\*\*

ROUTE NUMBER.....MD 223  
INVENTORY DIRECTION....NORTH  
NAME: FLORAL PARK RD

SECONDARY R	URB-OTHER PRIN ART	UNDIVIDED	NONE	0.00 CO1202	LIVINGSTON RD	2	22I	6,275
				0.04	SPEED LIMIT 30 MPH			
				0.63 CO 225	FLORAL PARK RD	2	24I	
NAME: PISCATAWAY RD				0.63				
				0.71 MD 223A	NO NAME			
				0.81	STRUC #16052 PISCATAWAY CREEK			
				1.00	SPEED LIMIT 40 MPH			

\* A,B = UNIMPROVED; C = GRADED & DRAINED; D,E = SOIL, GRAVEL, STONE; F,G = LOW TYPE BITUMINOUS;  
H,I = HIGH TYPE BITUMINOUS; J = CONCRETE; K = BRICK; L = BLOCK

STATE HIGHWAY ADMINISTRATION OF MARYLAND  
HIGHWAY INFORMATION SERVICES DIVISION  
DATA SUPPORT GROUP

STATE HIGHWAY LOCATION REFERENCE

ROUTE NUMBER.....MD 223 CONTINUED  
INVENTORY DIRECTION...NORTH  
NAME: PISCATAWAY RD

COUNTY-PRINCE GEORGES  
SHA DISTRICT.....3  
DATE.....12/31/2001

SYSTEM ....STATE....	FUNCTIONAL CLASS	HWY TYPE	ACCESS CONTRL	MILEPOINT	MILEPOINT DESCRIPTION	MARKED LANES	SURFACE WIDTH/TYPE*	AADT
SECONDARY R	URB-OTHER PRIN ART	UNDIVIDED	NONE	4.75	CO 120 STEED RD	2	24I	6,275
				5.26	CO 123 TEMPLE HILL RD			15,675
				5.86	SPEED LIMIT 35 MPH			
				6.26				
				6.70	CO 599 BRANDYWINE RD	4	44I	38,175
				6.70	CO3675 OLD BRANCH AVE			
		DIVIDED		7.10		4	48I	
				7.37	RP200508 RAMP 8 FR RAMP 5 TO MD 223			
				7.40	RP200506 RAMP 6 FR MD 223 TO RAMP 7			
				7.45	MD 5 BRANCH AVE			18,875
NAME: WOODYARD RD				7.45				
				7.45	STRUC #16249			
				7.45	RP200501 RAMP 1 FR MD 5 TO MD 223			
				7.45	RP200503 RAMP 3 FR MD 223 TO MD 5			
				7.45	RP200505 RAMP 5 FR MD 5 TO MD 223			
				7.45	RP200507 RAMP 7 FR MD 223 TO MD 5			
				7.53	RP200504 RAMP 4 FR RAMP 1 TO MD 223			
				7.53	RP200502 RAMP 2 FR MD 223 TO RAMP 3			
		UNDIVIDED		7.75		3	52I	
				7.77	SPEED LIMIT 40 MPH			
				7.81		2	24I	
				8.56	CO 557 DANGERFIELD RD	2	40I	
				8.56	CO 558 OLD ALEXANDRIA FERRY RD			
				8.66		2	24I	
				10.07	STRUC #16051 PISCATAWAY CREEK			
				10.12	CO 131 ROSARYVILLE RD	2	32I	19,075
				10.20		2	24I	
				10.80	CO 92 DOWER HOUSE RD			15,175
				10.92	SPEED LIMIT 40 MPH			
				11.78		2	49I	
				11.87		2	24I	
		DIVIDED		12.13		4	48I	
				12.24	CO3050 MARLBORO PIKE			
				12.36	RP200406 RAMP 6 FR MD 4 TO MD 223			
				12.39	RP200404 RAMP 4 FR MD 223 TO MD 4			
				12.41	RP200403 RAMP 3 FR RAMP 6 TO MD 223			
				12.41	RP200405 RAMP 5 FR MD 223 TO RAMP 4			
	URB-COLLECTOR			12.48	MD 4 PENNSYLVANIA AVE			
				12.48	STRUC #16181			
				12.51	RP200401 RAMP 1 FR MD 223 TO MD 4			
				12.57	RP200402 RAMP 2 FR MD 4 TO MD 223			
	URB-LOCAL			12.59	CO4024 OLD MARLBORO PIKE			
NAME: MELWOOD RD				12.59				

\* A,B = UNIMPROVED; C = GRADED & DRAINED; D,E = SOIL, GRAVEL, STONE; F,G = LOW TYPE BITUMINOUS;  
H,I = HIGH TYPE BITUMINOUS; J = CONCRETE; K = BRICK; L = BLOCK

STATE HIGHWAY ADMINISTRATION OF MARYLAND  
HIGHWAY INFORMATION SERVICES DIVISION  
DATA SUPPORT GROUP

STATE HIGHWAY LOCATION REFERENCE

ROUTE NUMBER.....MD 223 CONTINUED  
INVENTORY DIRECTION...NORTH  
NAME: MELWOOD RD

COUNTY-PRINCE GEORGES  
SHA DISTRICT.....3  
DATE.....12/31/2001

SYSTEM	FUNCTIONAL CLASS	HWY TYPE	ACCESS CONTRL	MILEPOINT	MILEPOINT DESCRIPTION	MARKED LANES	SURFACE WIDTH/TYPE*	AADT
SECONDARY R	URB-LOCAL	DIVIDED	NONE	12.59	RP200409 RAMP 9 FR MD 223 TO RAMP 8	4	48I	15,175
				12.61	RP200408 RAMP 8 FR MD 223 TO MD 4			
				12.62				
				12.65	CO 79 MELWOOD RD (AHEAD)	2	32I	

\*\*\*\*\*

ROUTE NUMBER.....MD 223A  
INVENTORY DIRECTION...NORTH  
NAME: NO NAME

SECONDARY R	URB-LOCAL	UNDIVIDED	NONE	0.00	MD 223 PISCATAWAY RD	2	20H	
				0.10	ROAD END			

\*\*\*\*\*

ROUTE NUMBER.....MD 228  
INVENTORY DIRECTION...EAST  
NAME: BERRY RD

PRIMARY R	RUR-OTHER PRIN ART	DIVIDED	NONE	0.00	MD 210 INDIAN HEAD HWY	5	60I	32,575
				0.17				
				0.54	MD 810I MANNING RD EAST	4	48I	
				1.30	MD 228A BEALLE HILL RD			
				1.37	STRUC #8051 MATTAWOMAN CREEK			
				1.37	CHARLES CO/L			

\*\*\*\*\*

ROUTE NUMBER.....MD 228A  
INVENTORY DIRECTION...SOUTH  
NAME: BEALLE HILL RD

SECONDARY R	RUR-MAJOR COLLECTOR	UNDIVIDED	NONE	0.86	CO 157 BEALLE HILL RD (BACK)	2	25I	12,530
				1.02	MD 228 BERRY RD			

\* A,B = UNIMPROVED; C = GRADED & DRAINED; D,E = SOIL, GRAVEL, STONE; F,G = LOW TYPE BITUMINOUS;  
H,I = HIGH TYPE BITUMINOUS; J = CONCRETE; K = BRICK; L = BLOCK

STATE HIGHWAY ADMINISTRATION OF MARYLAND  
HIGHWAY INFORMATION SERVICES DIVISION  
DATA SUPPORT GROUP

STATE HIGHWAY LOCATION REFERENCE

ROUTE NUMBER.....IS 295  
INVENTORY DIRECTION...NORTH  
NAME: ANACOSTIA FREEWAY

COUNTY-PRINCE GEORGES  
SHA DISTRICT.....3  
DATE.....12/31/2001

SYSTEM	STATE	FUNCTIONAL CLASS	HWY TYPE	ACCESS CONTRL	MILEPOINT	MILEPOINT DESCRIPTION	MARKED LANES	SURFACE WIDTH/TYPE*	AADT
PRIMARY	R	URB-INTERSTATE	DIVIDED	FULL	0.00 IS 95	CAPITAL BELTWAY	4	48I	75,350
					0.00	STRUC #16218			
					0.00 RP 9501	RAMP 1 FR MD 210 TO IS 295			
					0.00 RP 9507	RAMP 7 FR IS 295 TO MD 210			
					0.00	EXIT #2			
					0.20 RP 9505	RAMP 5 FR IS 295 TO IS 95			
					0.22		3	36I	
					0.35 RP 9508	RAMP 8 FR IS 295 TO IS 95			
					0.36 RP 9502	RAMP 2 FR IS 95 TO IS 295	5	60I	
					0.55		4	48I	
					0.80	WASH DC LINE			

\*\*\*\*\*

ROUTE NUMBER.....MD 295  
INVENTORY DIRECTION...NORTH  
NAME: BALTIMORE WASHINGTON PKWY

FEDERAL	R	URB-FRWY/EXPWY	DIVIDED	FULL	0.00 US 50	JOHN HANSON HWY	4	48I	110,200
					0.00	BEGIN US GOVT MAINTENANCE			
					0.11	SPEED LIMIT 45 MPH			
					0.14 US 50	JOHN HANSON HWY			
					0.14	STRUC #16118			
					0.31 RP229505	RAMP 5 FR MD 295 TO MD 201			
					0.31	STRUC #P FH17			
					0.33 RP229508	RAMP 8 FR MD 201 TO MD 295			
					0.38		4	60I	
					0.46 RP229505	RAMP 5 FR MD 295 TO MD 201			
					0.50 RP229502	RAMP 2 FR MD 201 TO MD 295			
					0.55		6	72I	
					0.67	R/R #CSX 140 264 F			
					0.67	STRUC #P FH15			
					0.79 MD 201	KENILWORTH AVE			
					0.79	STRUC #P FH14			
	U				1.46 RP229504	RAMP 4 FR MD 295 TO MD 202 B			
					1.47	IN CORP LMTS CHEVERLY			
	R				1.60 RP229502	RAMP 2 FR MD 202 B TO MD 295			
					1.65 MD 202	LARGO RD			106,825
					1.65	STRUC #P FH13			
					1.65	OUT CORP LMTS CHEVERLY			
					1.69 RP229507	RAMP 7 FR MD 202 TO MD 295			
					1.71		5	72I	

\* A,B = UNIMPROVED; C = GRADED & DRAINED; D,E = SOIL, GRAVEL, STONE; F,G = LOW TYPE BITUMINOUS;  
H,I = HIGH TYPE BITUMINOUS; J = CONCRETE; K = BRICK; L = BLOCK

STATE HIGHWAY ADMINISTRATION OF MARYLAND  
HIGHWAY INFORMATION SERVICES DIVISION  
DATA SUPPORT GROUP

STATE HIGHWAY LOCATION REFERENCE

ROUTE NUMBER.....MD 295 CONTINUED  
INVENTORY DIRECTION...NORTH  
NAME: BALTIMORE WASHINGTON PKWY

COUNTY-PRINCE GEORGES  
SHA DISTRICT.....3  
DATE.....12/31/2001

SYSTEM	FUNCTIONAL CLASS	HWY TYPE	ACCESS CONTRL	MILEPOINT	MILEPOINT DESCRIPTION	MARKED LANES	SURFACE WIDTH/TYPE*	AADT
FEDERAL	R	URB-FRWY/EXPWY	DIVIDED FULL	1.76	RP229504 RAMP 4 FR MD 295 TO MD 450	5	72I	106,825
				1.81	RP229508 RAMP 8 FR MD 295 TO MD 202			
				1.97	MD 450 ANNAPOLIS RD			107,025
				1.97	STRUC #P FH12			
				1.98	RP229507 RAMP 7 FR MD 450 TO MD 295	4	48I	
				2.13	RP229502 RAMP 2 FR MD 450 TO MD 295			
				2.14	RP229508 RAMP 8 FR MD 295 TO MD 450			
				2.33	SPEED LIMIT 55 MPH			
				3.51	RP229504 RAMP 4 FR MD 295 TO CO 302			
				3.53	RP229506 RAMP 6 FR CO 302 TO MD 295			
				3.63	CO 302 RIVERDALE RD			94,925
				3.63	STRUC #P FH11			
				3.63	STRUC #P FH18			
				3.73	RP229502 RAMP 2 FR CO 302 TO MD 295			
				3.75	RP229508 RAMP 8 FR MD 295 TO CO 302			
				3.99	SPEED LIMIT 55 MPH			
				4.49	CO 42 GOOD LUCK RD			
				4.49	STRUC #P FH10			
				4.50	IN CORP LMTS GREENBELT			
				5.73	RP 9506 RAMP 6 FR MD 295 TO IS 95			
				5.76	RP 9508 RAMP 8 FR IS 95 TO MD 295			
				5.93	RP 9505 RAMP 5 FR IS 95 TO MD 295			
				5.94	RP 9507 RAMP 7 FR MD 295 TO IS 95			
				5.99	IS 95 CAPITAL BELTWAY			92,325
				5.99	STRUC #16142			
				5.99	EXIT #22			
				6.04	RP 9503 RAMP 3 FR MD 295 TO IS 95			
				6.04	RP 9501 RAMP 1 FR IS 95 TO MD 295			
				6.22	RP 9502 RAMP 2 FR MD 295 TO IS 95			
				6.23	RP 9504 RAMP 4 FR IS 95 TO MD 295			
				6.36	MD 193 GREENBELT RD			78,725
				6.36	STRUC #P FH09			
				6.39	RP229507 RAMP 7 FR MD 193 A TO MD 295			
				6.53	RP229501 RAMP 1 FR MD 295 TO MD 193			
				6.54	RP229508 RAMP 8 FR MD 295 TO MD 193 A			
				6.65	RP229502 RAMP 2 FR MD 193 TO MD 295			
				7.54	RP229504 RAMP 4 FR MD 295 TO GV 1			
				7.56	OUT CORP LMTS GREENBELT			
				7.65	GV 1 BALWASH RD			
				7.65	STRUC #P FH02			
				7.76	RP229502 RAMP 2 FR GV 1 TO MD 295			
				8.65	CO 27 BEAVER DAM RD			

\* A,B = UNIMPROVED; C = GRADED & DRAINED; D,E = SOIL, GRAVEL, STONE; F,G = LOW TYPE BITUMINOUS;  
H,I = HIGH TYPE BITUMINOUS; J = CONCRETE; K = BRICK; L = BLOCK

STATE HIGHWAY ADMINISTRATION OF MARYLAND  
HIGHWAY INFORMATION SERVICES DIVISION  
DATA SUPPORT GROUP

STATE HIGHWAY LOCATION REFERENCE

ROUTE NUMBER.....MD 295 CONTINUED  
INVENTORY DIRECTION...NORTH  
NAME: BALTIMORE WASHINGTON PKWY

COUNTY-PRINCE GEORGES  
SHA DISTRICT.....3  
DATE.....12/31/2001

SYSTEM	STATE	FUNCTIONAL CLASS	HWY TYPE	ACCESS CONTRL	MILEPOINT	MILEPOINT DESCRIPTION	MARKED LANES	SURFACE WIDTH/TYPE*	AADT
FEDERAL	R	URB-FRWY/EXPWY	DIVIDED	FULL	8.65	STRUC #P FH08	4	48I	78,725
					9.45	RP229504 RAMP 4 FR MD 295 TO GV 6			
					9.46	RP229506 RAMP 6 FR GV 6 TO MD 295			
					9.65	GV 6 POWDER MILL RD			93,425
					9.65	STRUC #P FH07			
					9.86	RP229508 RAMP 8 FR MD 295 TO GV 6			
					9.88	RP229502 RAMP 2 FR GV 6 TO MD 295			
					11.24	RP229504 RAMP 4 FR MD 295 TO MD 197			
					11.32	RP229506 RAMP 6 FR MD 197 TO MD 295			
					11.51	MD 197 LAUREL BOWIE RD			80,725
					11.51	STRUC #P FH06			
					11.63	RP229502 RAMP 2 FR MD 197 TO MD 295			
					11.79	RP229508 RAMP 8 FR MD 295 TO MD 197			
					12.36	STRUC #P FH01 PATUXENT RIVER			
					12.36	ANNE ARUNDEL CO/L			

\*\*\*\*\*

ROUTE NUMBER.....US 301  
INVENTORY DIRECTION...NORTH  
NAME: CRAIN HWY

PRIMARY	R	RUR-OTHER PRIN ART	DIVIDED	NONE	0.00	CHARLES CO/L	7	86I	78,075
					0.00	STRUC #16058 MATTAWOMAN CREEK			
					0.42	CO 185 CEDARVILLE RD	6	76I	
					0.66	STRUC #16057 TIMOTHY BRANCH			
					1.98		6	72I	
					2.01	SPEED LIMIT 55 MPH			
					2.15		5	60I	
					2.46	MILE MARKER 29.0			
					2.55	MD 5 BRANCH AVE	3	48I	29,575
					2.60		4	48I	
					2.63	MD 5 BRANCH AVE			
					2.63	STRUC #16056			
					2.93	CO 599 BRANDYWINE RD			
					2.93	MD 381 BRANDYWINE RD			
					3.42	MILE MARKER 30.0			
					4.42	MILE MARKER 31.0			
					5.43	MILE MARKER 32.0			
					6.13	CO 167 CHERRY TREE CROSSING RD			
		URB-OTHER PRIN ART			6.81				
					7.42	MILE MARKER 34.0			

\* A,B = UNIMPROVED; C = GRADED & DRAINED; D,E = SOIL, GRAVEL, STONE; F,G = LOW TYPE BITUMINOUS;  
H,I = HIGH TYPE BITUMINOUS; J = CONCRETE; K = BRICK; L = BLOCK

STATE HIGHWAY ADMINISTRATION OF MARYLAND  
HIGHWAY INFORMATION SERVICES DIVISION  
DATA SUPPORT GROUP

PAGE..... 53

STATE HIGHWAY LOCATION REFERENCE

ROUTE NUMBER.....US 301 CONTINUED  
INVENTORY DIRECTION...NORTH  
NAME: CRAIN HWY

COUNTY-PRINCE GEORGES  
SHA DISTRICT.....3  
DATE.....12/31/2001

SYSTEM	FUNCTIONAL CLASS	HWY TYPE	ACCESS CONTRL	MILEPOINT	MILEPOINT DESCRIPTION	MARKED LANES	SURFACE WIDTH/TYPE*	AADT	
PRIMARY	R	URB-OTHER PRIN ART	DIVIDED	NONE	8.13 CO 131	ROSARYVILLE RD	4	48I	29,575
					9.43	MILE MARKER 36.0			
					10.11	STRUC #16055 CHARLES BRANCH			
					10.22 CO 137	S OSBORNE RD			
					10.35 MD 382	CROOM RD			35,075
					10.43	MILE MARKER 37.0			
					11.10 CO1212	OLD CRAIN HWY			
					11.43	MILE MARKER 38.0			
					13.45	R/R #CR 529 576 U			
					13.73	STRUC #16054 WESTERN BRANCH			
					13.85 MD 976C	NO NAME			
					13.94 RP130106	RAMP 6 FR MD 4 TO US 301			
					13.95 RP130104	RAMP 4 FR US 301 TO MD 4			
					13.97 RP130105	RAMP 5 FR US 301 TO MD 4			
					14.04 RP130103	RAMP 3 FR MD 4 TO US 301			
					14.10 MD 4	PENNSYLVANIA AVE			40,075
					14.10	STRUC #16097			
					14.15 RP130107	RAMP 7 FR MD 4 TO US 301			
					14.17 RP130101	RAMP 1 FR US 301 TO MD 4			
					14.24 RP130108	RAMP 8 FR US 301 TO MD 4			
					14.26 RP130102	RAMP 2 FR MD 4 TO US 301			
					14.43	MILE MARKER 41.0			
					14.81 MD 725	MARLBORO PIKE			
					17.35 CO 103	LEELAND RD S			
					17.43	MILE MARKER 44.0			
					19.02 CO1914	QUEEN ANNE RD			51,575
					19.57 MD 976B	NO NAME			
					19.91				
					19.95 MD 978B	OLD MD 214			
					20.05 RP130105	RAMP 5 FR US 301 TO MD 214			
					20.07 RP130103	RAMP 3 FR MD 214 TO US 301			
					20.09 MD 214	CENTRAL AVE			50,675
					20.09	STRUC #16103			
					20.09	STRUC #16104			
					20.10 RP130107	RAMP 7 FR MD 214 TO US 301			
					20.13 RP130101	RAMP 1 FR US 301 TO MD 214			
					20.18 RP130108	RAMP 8 FR US 301 TO MD 214			
					20.28 RP130102	RAMP 2 FR MD 214 TO US 301			
					20.43	MILE MARKER 47.0			
					20.82 MU2170	POINTER RIDGE DR			
					21.31 CO 73	MITCHELLVILLE RD			64,575
					22.23				
							5	60I	

\* A,B = UNIMPROVED; C = GRADED & DRAINED; D,E = SOIL, GRAVEL, STONE; F,G = LOW TYPE BITUMINOUS;  
H,I = HIGH TYPE BITUMINOUS; J = CONCRETE; K = BRICK; L = BLOCK

STATE HIGHWAY ADMINISTRATION OF MARYLAND  
HIGHWAY INFORMATION SERVICES DIVISION  
DATA SUPPORT GROUP

STATE HIGHWAY LOCATION REFERENCE

ROUTE NUMBER.....US 301 CONTINUED  
INVENTORY DIRECTION...NORTH  
NAME: CRAIN HWY

COUNTY-PRINCE GEORGES  
SHA DISTRICT.....3  
DATE.....12/31/2001

SYSTEM	STATE	FUNCTIONAL CLASS	HWY TYPE	ACCESS CONTRL	MILEPOINT	MILEPOINT DESCRIPTION	MARKED LANES	SURFACE WIDTH/TYPE*	AADT
PRIMARY	R	RUR-OTHER PRIN ART	DIVIDED	NONE	22.80	SPEED LIMIT 50 MPH	5	60I	64,575
					22.96		5	72I	
					23.15	MD 197 COLLINGTON RD			
					23.36		5	60I	
					23.55	MD 3F GOVERNOR BRIDGE RD	4	48I	
					23.66	RP 59504 RAMP 4 FR US 301 TO IS 595			
					23.76	RP 59506 RAMP 6 FR IS 595 TO US 301			
					23.92	RP 59503 RAMP 3 FR RAMP 6 TO MD 3			
					23.92	STRUC #16229			
					23.93	RP 59505 RAMP 5 FR US 301 TO IS 595			
					24.01	IS 595 JOHN HANSON HWY			
					24.01	STRUC #16234			
					24.01	EXIT #13			
					24.01	MD 3 CRAIN HWY (AHEAD)			
					25.28	ANNE ARUNDEL CO/L			

NAME: JOHN HANSON HWY

ROUTE NUMBER.....MD 320  
INVENTORY DIRECTION...NORTH  
NAME: PINEY BRANCH RD

SECONDARY	R	URB-MINOR ARTERIAL	DIVIDED	NONE	0.00	MONTGOMERY CO/L	4	48I	28,575
					0.11	STRUC #16065 NORTHWEST BRANCH	3	39I	
					0.16	MD 650 NEW HAMPSHIRE AVE			

ROUTE NUMBER.....MD 332  
INVENTORY DIRECTION...EAST  
NAME: CENTRAL AVE

SECONDARY	U	URB-MINOR ARTERIAL	UNDIVIDED	NONE	0.00	WASH DC LINE	2	22I	9,250
					0.08	SPEED LIMIT 25 MPH			
					0.16	CO 828 LARCHMONT AVE			9,550
					0.16	CO4610 CHAMBER AVE			
					0.28	MU 70 CAPITOL HEIGHTS BLVD			
					0.28	CO 393 CAPITOL HEIGHTS BLVD			
	R				0.56	OUT CORP LMTS CAPITOL HEIGHTS			
					0.63				
					1.04		2	24I	
					1.07	MD 214 CENTRAL AVE/E CAPITOL ST	2	20I	

NAME: OLD CENTRAL AVE

\* A,B = UNIMPROVED; C = GRADED & DRAINED; D,E = SOIL, GRAVEL, STONE; F,G = LOW TYPE BITUMINOUS;  
H,I = HIGH TYPE BITUMINOUS; J = CONCRETE; K = BRICK; L = BLOCK



STATE HIGHWAY ADMINISTRATION OF MARYLAND  
HIGHWAY INFORMATION SERVICES DIVISION  
DATA SUPPORT GROUP

STATE HIGHWAY LOCATION REFERENCE

ROUTE NUMBER.....MD 337  
INVENTORY DIRECTION...NORTH  
NAME: ALLENTOWN RD

COUNTY-PRINCE GEORGES  
SHA DISTRICT.....3  
DATE.....12/31/2001

SYSTEM ....STATE....	FUNCTIONAL CLASS	HWY TYPE	ACCESS CONTRL	MILEPOINT	MILEPOINT DESCRIPTION	MARKED LANES	SURFACE WIDTH/TYPE*	AADT
SECONDARY R	URB-MINOR ARTERIAL	DIVIDED	NONE	0.00	CO 126 ALLENTOWN RD (BACK)	5	72I	29,700
				0.00	MD 5 BRANCH AVE			
				0.00	STRUC #16253			
				0.00	RP200505 RAMP 5 FR MD 5 TO MD 337			
				0.00	RP200501 RAMP 1 FR RAMP 4 TO MD 337			
				0.03	RP200503 RAMP 3 FR MD 337 TO MD 5	5	60I	
				0.04	RP200504 RAMP 4 FR MD 5 TO MD 337			
				0.05	RP200502 RAMP 2 FR MD 337 TO RAMP 3			
		CTL		0.14		4	50I	
				0.21	SPEED LIMIT 40 MPH			
		DIVIDED		0.78	CO 127 AUTH RD	4	48I	
				0.78	IN CORP LMITS MORNINGSIDE			
				0.84		5	62I	
				1.46	RP 9506 RAMP 6 FR IS 95 TO MD 337			
				1.61	CO 81 SUITLAND RD	4	51I	27,025
				1.76		4	50I	
				1.84	SPEED LIMIT 50 MPH			
				2.20	RP 9504 RAMP 4 FR MD 377 TO IS 95	4	52I	
				2.20	CO 483 FORESTVILLE RD			
				2.23	RP 9509 RAMP 9 FR MD 337 TO RAMP 4			
		UNDIVIDED		2.52		2	20I	
				2.63		1	20I	
				2.64	SPEED LIMIT 30MPH			
				2.65	END STATE MAINTENANCE			
				2.65	GV 124 ALLENTOWN RD (AHEAD)			
				2.84	GV 124 ALLENTOWN RD (BACK)			
				2.84	GV 119 SUITLAND PKWY (AHEAD)			
				3.34	GV 119 SUITLAND PKWY (BACK)	4	56I	21,425
				3.34	RP811904 RAMP 4 FR RAMP 2 TO GV 119			
				3.34	BEGIN STATE MAINTENANCE			
				3.41	MD 4 PENNSYLVANIA AVE			

NAME: SUITLAND PKWY

R URB-OTHER PRIN ART DIVIDED

ROUTE NUMBER.....MD 373  
INVENTORY DIRECTION...EAST  
NAME: LIVINGSTON RD

SECONDARY R	RUR-MAJOR COLLECTOR	UNDIVIDED	NONE	0.00	MD 810J LIVINGSTON RD (BACK)	3	30I	7,599
				0.00	MD 210 INDIAN HEAD HWY			
				0.06	MD 210P SERVICE RD	4	44I	
				0.17		2	24I	

\* A,B = UNIMPROVED; C = GRADED & DRAINED; D,E = SOIL, GRAVEL, STONE; F,G = LOW TYPE BITUMINOUS;  
H,I = HIGH TYPE BITUMINOUS; J = CONCRETE; K = BRICK; L = BLOCK

STATE HIGHWAY ADMINISTRATION OF MARYLAND  
HIGHWAY INFORMATION SERVICES DIVISION  
DATA SUPPORT GROUP

STATE HIGHWAY LOCATION REFERENCE

ROUTE NUMBER.....MD 373 CONTINUED  
INVENTORY DIRECTION....EAST  
NAME: LIVINGSTON RD

COUNTY-PRINCE GEORGES  
SHA DISTRICT.....3  
DATE.....12/31/2001

SYSTEM	FUNCTIONAL CLASS	HWY TYPE	ACCESS CONTRL	MILEPOINT	MILEPOINT DESCRIPTION	MARKED LANES	SURFACE WIDTH/TYPE*	AADT
SECONDARY R	RUR-MAJOR COLLECTOR	UNDIVIDED	NONE	0.42	SPEED LIMIT 40 MPH	2	24I	7,599
				0.85	LIVINGSTON RD			
NAME: ACCOKEEK RD				0.85				
				1.03	CO 157 BEALLE HILL RD	2	22I	
				1.09	CO 626 BEALLE HILL RD	2	20I	
				1.14		2	23I	
				2.12	CO 160 SHARPERVILLE RD			2,925
				2.25	CO 724 BERRY RD	2	22I	
				5.46		2	24I	
				8.07		3	33I	
				8.09	MD 5 BRANCH AVE			
				8.11		2	30I	
				8.18	MD 631 OLD BRANDYWINE RD			
				8.18	CO 599 BRANDYWINE RD			

\*\*\*\*\*

ROUTE NUMBER.....MD 381  
INVENTORY DIRECTION....NORTH  
NAME: BRANDYWINE RD

SECONDARY R	RUR-MAJOR COLLECTOR	UNDIVIDED	NONE	0.00	CHARLES CO/L	2	24I	5,550
				0.00	STRUC #16060 SWANSON CREEK			
				0.14	R/R #CR 530 632 V			
				0.14	STRUC #16112			
				1.70		2	44I	
				1.83	SPEED LIMIT 50 MPH	2	24I	
				2.27	CO 194 DR BOWEN RD			4,375
				5.18	MD 382 CROOM RD			3,375
				7.66	CO4855 HORSEHEAD RD			
				7.70	CO 191 HORSEHEAD RD			
				8.06	SPEED LIMIT 40 MPH			
				8.46	CO 189 BADEN WESTWOOD RD			8,075
				9.16	CO 185 CEDARVILLE RD			
				9.89	SPEED LIMIT 50 MPH			
				12.28		2	38I	
				12.32		2	24I	
				12.78	SPEED LIMIT 30 MPH			
				13.06	R/R #CR 532 285 H	2	26I	
				13.14		2	24I	
				13.28	R/R #CR 532 294 G			
				13.68	SPEED LIMIT 40 MPH			

\* A,B = UNIMPROVED; C = GRADED & DRAINED; D,E = SOIL, GRAVEL, STONE; F,G = LOW TYPE BITUMINOUS;  
H,I = HIGH TYPE BITUMINOUS; J = CONCRETE; K = BRICK; L = BLOCK

STATE HIGHWAY ADMINISTRATION OF MARYLAND  
HIGHWAY INFORMATION SERVICES DIVISION  
DATA SUPPORT GROUP

STATE HIGHWAY LOCATION REFERENCE

ROUTE NUMBER.....MD 381 CONTINUED  
INVENTORY DIRECTION...NORTH  
NAME: BRANDYWINE RD

COUNTY-PRINCE GEORGES  
SHA DISTRICT.....3  
DATE.....12/31/2001

SYSTEM	FUNCTIONAL CLASS	HWY TYPE	ACCESS CONTRL	MILEPOINT	MILEPOINT DESCRIPTION	MARKED LANES	SURFACE WIDTH/TYPE*	AADT
SECONDARY R	RUR-MAJOR COLLECTOR	DIVIDED	NONE	14.49		2	30I	8,075
				14.53	US 301 CRAIN HWY			
				14.53	CO 599 BRANDYWINE RD (AHEAD)			

\*\*\*\*\*

ROUTE NUMBER.....MD 382  
INVENTORY DIRECTION...NORTH  
NAME: CROOM RD

SECONDARY R	RUR-MAJOR COLLECTOR	UNDIVIDED	NONE	0.00	CHARLES CO/L	2	18I	450
				0.00	STRUC #X16043 COUNTY LINE CREEK			
				0.01	SPEED LIMIT 30 MPH			
				0.65	MD 381 BRANDYWINE RD	2	24I	1,450
				0.66	SPEED LIMIT 35 MPH			
				1.35	SPEED LIMIT 40 MPH			
				1.85		2	30I	
				1.98	STRUC #16064 BLACK SWAMP CREEK			
				2.08		2	24I	
				3.05	CO 189 BADEN WESTWOOD RD			3,350
				4.28	STRUC #16259 FULL MILL BRANCH			
				4.30	STRUC #16021X FULL MILL BRANCH			
				6.42	STRUC #16063 ROCK BRANCH			
				6.45	SPEED LIMIT 40 MPH			
				7.71	CO 229 NAYLOR BADEN RD			
				8.16	SPEED LIMIT 30 MPH			
				8.30	CO3852 CANDY HILL RD			
				9.63	STRUC #16062 MATTAPONI CREEK			
				11.07		2	26I	
				11.21		2	30I	
				11.33		2	24I	
	URB-MINOR ARTERIAL			11.58				
				11.69		2	28I	
				12.03		2	26I	
				12.37	SPEED LIMIT 40 MPH			
				12.39		2	24I	
				13.88	R/R #CR 529 583 E			
				14.08	STRUC #16061 CHARLES BRANCH			
				15.34	US 301 CRAIN HWY			

\* A,B = UNIMPROVED; C = GRADED & DRAINED; D,E = SOIL, GRAVEL, STONE; F,G = LOW TYPE BITUMINOUS;  
H,I = HIGH TYPE BITUMINOUS; J = CONCRETE; K = BRICK; L = BLOCK

STATE HIGHWAY ADMINISTRATION OF MARYLAND  
HIGHWAY INFORMATION SERVICES DIVISION  
DATA SUPPORT GROUP

STATE HIGHWAY LOCATION REFERENCE

ROUTE NUMBER.....MD 410  
INVENTORY DIRECTION...EAST  
NAME: EAST WEST HWY

COUNTY-PRINCE GEORGES  
SHA DISTRICT.....3  
DATE.....12/31/2001

SYSTEM	FUNCTIONAL CLASS	HWY TYPE	ACCESS CONTRL	MILEPOINT	MILEPOINT DESCRIPTION	MARKED LANES	SURFACE WIDTH/TYPE*	AADT
SECONDARY R	URB-OTHER PRIN ART	DIVIDED	NONE	0.00	MONTGOMERY CO/L	5	58I	19,675
		CTL		0.00 MD 650	NEW HAMPSHIRE AVE			
				0.10		4	48I	
		DIVIDED		0.11	SPEED LIMIT 30 MPH			
		UNDIVIDED		0.36 CO 894	LINDEN AVE			22,175
				0.38				
				0.63	STRUC #16067 SLIGO CREEK	4	40I	
				0.64		4	44I	
		DIVIDED		0.77		6	72I	
				0.83		5	60I	
				0.86 MD 212	RIGGS RD			43,875
				1.04 CO1599	AGER RD	4	48I	
				1.13	SPEED LIMIT 40 MPH			
				1.30 CO 680	23RD AVE			24,675
				1.54	STRUC #16068 NORTHWEST BRANCH			
				1.89		5	60I	
U				2.34	IN CORP LIMITS HYATTVILLE	4	48I	
				2.34 MD 410A	BELCREST RD			
				2.34 CO5678	BELCREST RD			
R				2.65 MD 500	QUEENS CHAPEL RD	6	68I	44,975
				2.65 CO 232	ADELPHI RD			
				2.65	OUT CORP LMTS HYATTSVILLE			
				2.76 MU9420	42ND AVE			
				3.03		5	58I	
U				3.17 US 1	BALTIMORE AVE	4	54I	41,175
				3.17	IN CORP LMTS RIVERDALE PARK			
				3.41	R/R #CSX 140 904 D			
				3.41	STRUC #16187			
				3.73 MU 280	TAYLOR RD			
				3.83	STRUC #16192 NORTHEAST BRANCH			
				3.96	STRUC #16188 NORTHEAST BRANCH			
				4.25 MD 201	KENILWORTH AVE	6	78I	39,175
R				4.37 CO 317	58TH AVE			
NAME: RIVERDALE RD				4.37				
				4.37	OUT CORP LMTS RIVERDALE PARK			
		CTL		4.59		4	44I	
				4.66	SPEED LIMIT40 MPH			
				5.02 RP229508	RAMP 8 FR MD 295 TO CO 302			
				5.02 RP229506	RAMP 6 FR CO 302 TO MD 295			
				5.02 CO 302	RIVERDALE RD (AHEAD)			
		DIVIDED		5.37 CO 302	RIVERDALE RD (BACK)	3	36I	19,675
NAME: VETERANS PKWY				5.37				

\* A,B = UNIMPROVED; C = GRADED & DRAINED; D,E = SOIL, GRAVEL, STONE; F,G = LOW TYPE BITUMINOUS;  
H,I = HIGH TYPE BITUMINOUS; J = CONCRETE; K = BRICK; L = BLOCK

STATE HIGHWAY ADMINISTRATION OF MARYLAND  
HIGHWAY INFORMATION SERVICES DIVISION  
DATA SUPPORT GROUP

STATE HIGHWAY LOCATION REFERENCE

ROUTE NUMBER.....MD 410 CONTINUED  
INVENTORY DIRECTION...EAST  
NAME: VETERANS PKWY

COUNTY-PRINCE GEORGES  
SHA DISTRICT.....3  
DATE.....12/31/2001

SYSTEM	FUNCTIONAL CLASS	HWY TYPE	ACCESS CONTRL	MILEPOINT	MILEPOINT DESCRIPTION	MARKED LANES	SURFACE WIDTH/TYPE*	AADT
SECONDARY R	URB-OTHER PRIN ART	DIVIDED	NONE	5.39		4	48I	19,675
				5.46	SPEED LIMIT 45 MPH			
				6.52	MD 450 ANNAPOLIS RD			
				6.95	RP105008 RAMP 8 FR MD 410 TO US 50			
				7.05	RP105002 RAMP 2 FR US 50 TO MD 410			
				7.09	RP105007 RAMP 7 FR RAMP 2 TO MD 410			
				7.09	RP105001 RAMP 1 FR MD 410 TO RAMP 8			
	URB-COLLECTOR			7.15	US 50 JOHN HANSON HWY			
				7.15	STRUC #16115			
				7.15	EXIT #5			
				7.20	RP105005 RAMP 5 FR MD 410 TO RAMP 4			
				7.20	RP105003 RAMP 3 FR RAMP 6 TO MD 410			
				7.25	RP105004 RAMP 4 FR MD 410 TO US 50			
				7.28	RP105006 RAMP 6 FR US 50 TO MD 410			
				7.32	STRUC #16246 METRO			
				7.58		3	48I	
				7.61	CO2428 PENNSY DR			

\*\*\*\*\*

ROUTE NUMBER.....MD 410A  
INVENTORY DIRECTION...NORTH  
NAME: BELCREST RD

SECONDARY U	URB-COLLECTOR	DIVIDED	NONE	0.00	MU 370 QUEENSBURY RD (BACK)	4	54I	1,099
				0.00	MD 500 QUEENS CHAPEL RD			
				0.06				
	R			0.17	OUT CORP LMTS HYATTSVILLE	4	48I	
				0.21	SPEED LIMIT 30 MPH			
				0.25	MD 410 EAST WEST HWY			
				0.25	CO5678 BELCREST RD (AHEAD)			

\*\*\*\*\*

ROUTE NUMBER.....MD 414  
INVENTORY DIRECTION...EAST  
NAME: OXON HILL RD

SECONDARY R	URB-OTHER PRIN ART	DIVIDED	NONE	0.00	CO 114 OXON HILL RD (BACK)	5	60I	26,475
				0.00	MD 210 INDIAN HEAD HWY			
		UNDIVIDED		0.08		6	68I	
				0.12	RP 9504 RAMP 4 FR RAMP 1 TO IS 95			

\* A,B = UNIMPROVED; C = GRADED & DRAINED; D,E = SOIL, GRAVEL, STONE; F,G = LOW TYPE BITUMINOUS;  
H,I = HIGH TYPE BITUMINOUS; J = CONCRETE; K = BRICK; L = BLOCK

STATE HIGHWAY ADMINISTRATION OF MARYLAND  
HIGHWAY INFORMATION SERVICES DIVISION  
DATA SUPPORT GROUP

PAGE..... 60

STATE HIGHWAY LOCATION REFERENCE

ROUTE NUMBER.....MD 414 CONTINUED  
INVENTORY DIRECTION....EAST  
NAME: OXON HILL RD

COUNTY-PRINCE GEORGES  
SHA DISTRICT.....3  
DATE.....12/31/2001

SYSTEM ....STATE....	FUNCTIONAL CLASS	HWY TYPE	ACCESS CONTRL	MILEPOINT	MILEPOINT DESCRIPTION	MARKED LANES	SURFACE WIDTH/TYPE*	AADT
SECONDARY R	URB-OTHER PRIN ART	UNDIVED	NONE	0.12	STRUC #16220	6	68I	26,475
		CTL		0.15		4	48I	
				0.23	SPEED LIMIT 30 MPH	4	48J	
				0.51	CO1203 LIVINGSTON RD			36,375
				0.70	SPEED LIMIT 40 MPH			
				0.71		5	60I	
		DIVIDED		1.26		4	54I	
NAME: ST BARNABAS RD				1.30	CO5200 JOHN HANSON LA			
				1.37	RP 9510 RAMP 10 FR RAMP 6 TO MD 414			
				1.40	RP 9506 RAMP 6 FR IS 95 TO MD 414			
				1.50	RP 9505 RAMP 5 FR MD 414 TO IS 95			
				1.55	RP 9504 RAMP 4 FR MD 414 TO IS 95			
				1.60	RP 9503 RAMP 3 FR IS 95 TO MD 414			
				1.65	IS 95 CAPITAL BELTWAY			37,675
				1.65	STRUC #16167			
				1.65	EXIT #4			
				1.70	RP 9507 RAMP 7 FR IS 95 TO MD 414			
				1.81	RP 9508 RAMP 8 FR MD 414 TO IS 95			
				1.82	RP 9501 RAMP 1 FR MD 414 TO IS 95			
				1.87	RP 9509 RAMP 9 FR RAMP 2 TO MD 414			
				1.88	RP 9502 RAMP 2 FR IS 95 TO MD 414			
		CTL		2.04		4	44I	
				2.29	CO 110 WHEELER RD			
				3.19	CO 123 TEMPLE HILL RD	4	48I	30,175
		DIVIDED		3.46		6	76I	
				3.64	CO2655 STAMP RD			
				3.68	SPEED LIMIT 35 MPH			
				3.84		5	64I	
				3.90	RP200504 RAMP 4 FR MD 414 TO MD 5			
				3.93	RP200506 RAMP 6 FR RAMP 3 TO MD 414	4	54I	
				3.93	RP200505 RAMP 5 FR MD 414 TO RAMP 4			
				3.97	RP200503 RAMP 3 FR MD 5 TO MD 414			
				4.04	MD 5 BRANCH AVE			32,175
				4.04	STRUC #16193			
				4.07	RP200501 RAMP 1 FR MD 414 TO MD 5			
				4.12	RP200508 RAMP 8 FR MD 414 TO RAMP 1			
				4.15	RP200507 RAMP 7 FR MD 5 TO MD 414			
				4.19	RP200502 RAMP 2 FR MD 5 TO MD 414			
				4.28	MD 967A BEDFORD WAY			
				4.52		3	39I	
	URB-COLLECTOR			4.62	MD 458 SILVER HILL RD	3	54I	10,275
NAME: OLD SILVER HILL RD				4.62				

\* A,B = UNIMPROVED; C = GRADED & DRAINED; D,E = SOIL, GRAVEL, STONE; F,G = LOW TYPE BITUMINOUS;  
H,I = HIGH TYPE BITUMINOUS; J = CONCRETE; K = BRICK; L = BLOCK

STATE HIGHWAY ADMINISTRATION OF MARYLAND  
HIGHWAY INFORMATION SERVICES DIVISION  
DATA SUPPORT GROUP

STATE HIGHWAY LOCATION REFERENCE

ROUTE NUMBER.....MD 414 CONTINUED  
INVENTORY DIRECTION...EAST  
NAME: BONITA ST

COUNTY-PRINCE GEORGES  
SHA DISTRICT.....3  
DATE.....12/31/2001

SYSTEM	FUNCTIONAL CLASS	HWY TYPE	ACCESS CONTRL	MILEPOINT	MILEPOINT DESCRIPTION	MARKED LANES	SURFACE WIDTH/TYPE*	AADT
SECONDARY R	URB-COLLECTOR	UNDIVIDED	NONE	4.67		2	48I	10,275
				4.73		2	32I	
				4.89		2	48I	
				4.97		2	26I	
NAME: BONITA ST				5.08	CO1197 BONITA ST			
				5.08	MD 414A OLD SILVER HILL RD			
				5.11	MD 5 BRANCH AVE			

\*\*\*\*\*

ROUTE NUMBER.....MD 414A  
INVENTORY DIRECTION...NORTH  
NAME: OLD SILVER HILL RD

SECONDARY R	URB-LOCAL	UNDIVIDED	NONE	0.00	MD 414 ST BARNABAS RD/BONITA ST	2	32G	
				0.03	SPEED LIMIT 25 MPH			
				0.07	CO1196 ANDOVER PL			

\*\*\*\*\*

ROUTE NUMBER.....MD 430  
INVENTORY DIRECTION...EAST  
NAME: GREENBELT RD

SECONDARY U	URB-OTHER PRIN ART	UNDIVIDED	NONE	0.00	US 1 BALTIMORE AVE	3	46I	18,150
				0.03		4	72I	
				0.08	SPEED LIMIT 40 MPH			
				0.09	MD 193C NO NAME			
				0.12	MD 193E NO NAME			
				0.12	MD 193D NO NAME			
				0.13		4	54I	
				0.24		6	64I	
				0.32	CO1291 RHODE ISLAND AVE	4	48I	
				0.37		1	24I	
				0.49	MD 193 UNIVERSITY BLVD/GREENBELT RD			

\* A,B = UNIMPROVED; C = GRADED & DRAINED; D,E = SOIL, GRAVEL, STONE; F,G = LOW TYPE BITUMINOUS;  
H,I = HIGH TYPE BITUMINOUS; J = CONCRETE; K = BRICK; L = BLOCK

STATE HIGHWAY ADMINISTRATION OF MARYLAND  
HIGHWAY INFORMATION SERVICES DIVISION  
DATA SUPPORT GROUP

STATE HIGHWAY LOCATION REFERENCE

ROUTE NUMBER.....MD 450  
INVENTORY DIRECTION....EAST  
NAME: ANNAPOLIS RD

COUNTY-PRINCE GEORGES  
SHA DISTRICT.....3  
DATE.....12/31/2001

SYSTEM	FUNCTIONAL CLASS	HWY TYPE	ACCESS CONTRL	MILEPOINT	MILEPOINT DESCRIPTION	MARKED LANES	SURFACE WIDTH/TYPE*	AADT
SECONDARY U	URB-MINOR ARTERIAL	DIVIDED CTL	NONE	0.00	US 1AL BLADENSBURG RD/BALTIMORE AVE	3	42I	32,550
				0.11		4	50I	
				0.16	SPEED LIMIT 30 MPH			
				0.19	R/R #CSX 140 258 C	4	48I	
				0.21	RP220105 RAMP 5 FR MD 210 TO MD 450			
				0.21	RP220106 RAMP 6 FR MD 450 TO MD 201			
	URB-OTHER PRIN ART			0.27	MD 201 KENILWORTH AVE			28,450
				0.27	STRUC #16025			
				0.33	MD 769C 48TH ST			
				0.42	MD 769B EDMONSTON RD			
R	URB-MINOR ARTERIAL	DIVIDED		0.93	MD 202 LARGO RD	5	68I	23,250
				0.93	OUT CORP LMTS BLADENSBURG			
				1.02		6	68I	
				1.14	SPEED LIMIT 35 MPH			
				1.31	MU 570 57TH AVE			
				1.31	CO 258 57TH AVE			
				1.39		4	48I	
				1.44	RP229506 RAMP 6 FR MD 450 TO MD 295			
				1.44	RP229508 RAMP 8 FR MD 295 TO MD 450			
				1.47	RP229505 RAMP 5 FR RAMP 8 TO MD 450			
				1.47	RP229506 RAMP 6 FR MD 450 TO RAMP 7			
				1.49	RP229507 RAMP 7 FR MD 450 TO MD 295			
				1.52	MD 295 BALTIMORE WASHINGTON PKWY			35,350
				1.52	STRUC #P FH12			
				1.59	RP229503 RAMP 3 FR MD 450 TO RAMP 2			
				1.61	RP229501 RAMP 1 FR RAMP 4 TO MD 450			
				1.63	RP229502 RAMP 2 FR MD 450 TO MD 295			
				1.64	RP229504 RAMP 4 FR MD 295 TO MD 450			
				1.69		6	72I	
				2.20	CO 332 COOPER LA			
				2.94	MU9720 72ND AVE			
				3.44	MD 410 VETERANS PKWY			44,350
				3.83	CO3247 HARKINS RD			
				4.22	CO 302 RIVERDALE RD			
U				4.23	IN CORP LMTS NEW CARROLLTON	7	84I	
				4.44	MU 853 85TH AVE	6	72I	
R				4.52	OUT CORP LMTS NEW CARROLLTON			
				4.53	RP 9508 RAMP 8 FR IS 95 TO MD 450			
				4.57	RP 9505 RAMP 5 FR RAMP 8 TO MD 450			
				4.58	RP 9506 RAMP 6 FR MD 450 TO RAMP 7			
				4.60	RP 9507 RAMP 7 FR MD 450 TO IS 95			
				4.65	IS 95 CAPITAL BELTWAY			57,875

\* A,B = UNIMPROVED; C = GRADED & DRAINED; D,E = SOIL, GRAVEL, STONE; F,G = LOW TYPE BITUMINOUS;  
H,I = HIGH TYPE BITUMINOUS; J = CONCRETE; K = BRICK; L = BLOCK



STATE HIGHWAY ADMINISTRATION OF MARYLAND  
HIGHWAY INFORMATION SERVICES DIVISION  
DATA SUPPORT GROUP

PAGE..... 63

STATE HIGHWAY LOCATION REFERENCE

ROUTE NUMBER.....MD 450 CONTINUED  
INVENTORY DIRECTION....EAST  
NAME: ANNAPOLIS RD

COUNTY-PRINCE GEORGES  
SHA DISTRICT.....3  
DATE.....12/31/2001

SYSTEM	FUNCTIONAL CLASS	HWY TYPE	ACCESS CONTRL	MILEPOINT	MILEPOINT DESCRIPTION	MARKED LANES	SURFACE WIDTH/TYPE*	AADT
SECONDARY R	URB-MINOR ARTERIAL	DIVIDED	NONE	4.65	STRUC #16144	6	72I	57,875
				4.65	EXIT #20			
				4.72	RP 9501 RAMP 1 FR IS 95 TO MD 450			
				4.77	RP 9503 RAMP 3 FR MD 450 TO RAMP 2			
				4.80	RP 9504 RAMP 4 FR IS 95 TO MD 450	7	84I	
				4.83	RP 9502 RAMP 2 FR MD 450 TO IS 95			
				4.87		8	96I	
				4.95	MD 564 LANHAM SEVERN RD	5	60I	25,150
				4.97	MD 564 (WB/L)			
				5.05		4	48I	
				5.10	SPEED LIMIT 30 MPH			
				5.15	MD 564 LANHAM SEVERN RD			
				5.15	STRUC #16014			
				5.17	R/R #ATK 529 592 D			
				5.23	CO 74 WHITFIELD CHAPEL RD			
				5.35		2	24I	
		UNDIVIDED		5.41				
				5.53	STRUC #0345DP BALDHILL BRANCH			
				5.82		3	36I	
				5.87	CO1043 CARTER AVE			
				5.97		4	48I	
				6.18	CO 45 SEABROOK RD			
				6.20	SPEED LIMIT 40 MPH			
		DIVIDED		6.26				
				7.16	MD 450A OLD SECTION OF MD 450			
				7.18		3	44I	
	URB-OTHER PRIN ART			7.32	MD 704 MARTIN LUTHER KING JR HWY	6	72I	12,750
				7.46	STRUC #16016 FOLLY BRANCH			
				7.87	MD 953 GLENN DALE RD			
				8.26	STRUC #16258 OVER LOTTSFORD BRANCH			
				8.64		5	60I	
				8.79	MD 193 ENTERPRISE RD/GLENN DALE BLVD	4	52I	23,350
		UNDIVIDED		8.93		2	48I	
				9.02		2	24I	
				10.49	CO5068 HIGH BRIDGE RD			
				10.54	IN CORP LMTS BOWIE			
				10.96	CO 59 CHURCH RD			
				11.17	SPEED LIMIT 30 MPH			
				11.35	R/R #CR 529 616 P			
				11.35	STRUC #16017			
				11.42		3	48I	
				11.51	MD 197 COLLINGTON RD/LAUREL BOWIE RD	3	36I	15,250

U

\* A,B = UNIMPROVED; C = GRADED & DRAINED; D,E = SOIL, GRAVEL, STONE; F,G = LOW TYPE BITUMINOUS;  
H,I = HIGH TYPE BITUMINOUS; J = CONCRETE; K = BRICK; L = BLOCK

STATE HIGHWAY ADMINISTRATION OF MARYLAND  
HIGHWAY INFORMATION SERVICES DIVISION  
DATA SUPPORT GROUP

STATE HIGHWAY LOCATION REFERENCE

ROUTE NUMBER.....MD 450 CONTINUED  
INVENTORY DIRECTION...EAST  
NAME: ANNAPOLIS RD

COUNTY-PRINCE GEORGES  
SHA DISTRICT.....3  
DATE.....12/31/2001

SYSTEM	FUNCTIONAL CLASS	HWY TYPE	ACCESS CONTRL	MILEPOINT	MILEPOINT DESCRIPTION	MARKED LANES	SURFACE WIDTH/TYPE*	ADT
SECONDARY U	URB-OTHER PRIN ART	UNDIVIDED	NONE	11.60		2	24I	15,250
				12.00	MU1910 MOYLAN DR			
				12.00	MU3000 TRINITY DR			
				12.34				
				12.41	MU 120 BELAIR DR	2	36I	
				12.46				
		DIVIDED		12.58		3	36I	
				12.63	MU1880 MILLSTREAM DR			
				12.63	MU2760 STONYBROOK DR			
		UNDIVIDED		12.70		4	48I	
				12.88	MU2800 SUPERIOR LA			
				12.93	SPEED LIMIT 30 MPH			
				13.11	SPEED LIMIT 40 MPH			
R				13.22	CO 49 RACE TRACK RD	3	36I	
				13.22	OUT CORP LMTS BOWIE			
				13.27	SPEED LIMIT 45 MPH			
		DIVIDED		14.00		4	60I	
NAME: CRAIN HWY				14.31	MD 3 CRAIN HWY			
				14.31	SEE MD 3 (AHEAD)			
				14.59	ANNE ARUNDEL CO/L			

\*\*\*\*\*

ROUTE NUMBER.....MD 450A  
INVENTORY DIRECTION...NORTH  
NAME: NO NAME

SECONDARY R	URB-LOCAL	UNDIVIDED	NONE	0.00	MD 450 ANNAPOLIS RD	2	22I	
				0.20	CUL DE SAC			

\*\*\*\*\*

ROUTE NUMBER.....MD 458  
INVENTORY DIRECTION...NORTH  
NAME: SILVER HILL RD

SECONDARY R	URB-MINOR ARTERIAL	DIVIDED	NONE	0.00	CO5466 IVERSON ST (BACK)	4	48I	36,750
				0.00	MD 5 BRANCH AVE			
				0.10	SPEED LIMIT 35 MPH	4	60I	
	URB-OTHER PRIN ART			0.25	MD 414 ST BARNABAS RD/OLD SILVER HILL RD			
				0.27		6	72I	
				0.72	RP245808 RAMP 8 FR GV 119 TO MD 458			

\* A,B = UNIMPROVED; C = GRADED & DRAINED; D,E = SOIL, GRAVEL, STONE; F,G = LOW TYPE BITUMINOUS;  
H, I = HIGH TYPE BITUMINOUS; J = CONCRETE; K = BRICK; L = BLOCK

STATE HIGHWAY ADMINISTRATION OF MARYLAND  
HIGHWAY INFORMATION SERVICES DIVISION  
DATA SUPPORT GROUP

PAGE..... 65

STATE HIGHWAY LOCATION REFERENCE

ROUTE NUMBER.....MD 458 CONTINUED  
INVENTORY DIRECTION...NORTH  
NAME: SILVER HILL RD

COUNTY-PRINCE GEORGES  
SHA DISTRICT.....3  
DATE.....12/31/2001

SYSTEM ....STATE....	FUNCTIONAL CLASS	HWY TYPE	ACCESS CONTRL	MILEPOINT	MILEPOINT DESCRIPTION	MARKED LANES	SURFACE WIDTH/TYPE*	AADT
SECONDARY R	URB-OTHER PRIN ART	DIVIDED	NONE	0.78	RP245807 RAMP 7 FR MD 458 TO GV 119	6	72I	36,750
				0.78	RP245806 RAMP 6 FR MD 458 TO GV 119			
				0.80	RP245805 RAMP 5 FR GV 119 TO MD 458			
				0.83	GV 119 SUTLAND PKWY			
				0.88	RP245803 RAMP 3 FR MD 458 TO GV 119			
				0.89	RP245802 RAMP 2 FR MD 458 TO GV 119			
				0.91	RP245804 RAMP 4 FR GV 119 TO MD 458			
				1.41	MD 218 SUTLAND RD			35,650
				1.41	CO 81 SUTLAND RD			
				1.73	CO2828 BROOKS DR			
				2.16		5	60I	
				2.28	MD 4 PENNSYLVANIA AVE	6	72I	20,450
				2.40	MD 972A OLD SILVER HILL RD			
				2.71	CO3074 MARLBORO PIKE	6	78I	
U				2.93	IN CORP LMTS DISTRICT HEIGHTS			
R				3.03	OUT CORP LMTS DISTRICT HEIGHTS			
				3.12	MD 458A WALKER MILL RD			

\*\*\*\*\*

ROUTE NUMBER.....MD 458A  
INVENTORY DIRECTION...WEST  
NAME: WALKER MILL RD

SECONDARY R	URB-OTHER PRIN ART	DIVIDED	NONE	2.52	CO 367 WALKER MILL RD (BACK)	5	65I	35,070
	URB-COLLECTOR			2.61	MD 458B COUNTY RD			
		UNDIVIDED		2.79	MD 458 SILVER HILL RD	3	48I	10,240
				2.81				
				2.88	SPEED LIMIT 30 MPH			
				2.88	CO 367 WALKER MILL RD (AHEAD)			

\*\*\*\*\*

ROUTE NUMBER.....MD 458B  
INVENTORY DIRECTION...SOUTH  
NAME: COUNTY RD

SECONDARY R	URB-COLLECTOR	UNDIVIDED	NONE	0.00	MD 458A WALKER MILL RD	2	26I	8,080
				0.03		2	38I	
				0.08	CO 84 COUNTY RD (AHEAD)			

\* A,B = UNIMPROVED; C = GRADED & DRAINED; D,E = SOIL, GRAVEL, STONE; F,G = LOW TYPE BITUMINOUS;  
H,I = HIGH TYPE BITUMINOUS; J = CONCRETE; K = BRICK; L = BLOCK

STATE HIGHWAY ADMINISTRATION OF MARYLAND  
HIGHWAY INFORMATION SERVICES DIVISION  
DATA SUPPORT GROUP

STATE HIGHWAY LOCATION REFERENCE

ROUTE NUMBER.....MD 459  
INVENTORY DIRECTION...NORTH  
NAME: COLUMBIA PARK RD

COUNTY-PRINCE GEORGES  
SHA DISTRICT.....3  
DATE.....12/31/2001

SYSTEM ....STATE....	FUNCTIONAL CLASS	HWY TYPE	ACCESS CONTRL	MILEPOINT	MILEPOINT DESCRIPTION	MARKED LANES	SURFACE WIDTH/TYPE*	AADT
SECONDARY U	URB-COLLECTOR	UNDIVIDED	NONE	0.00	CO3668 COLUMBIA PARK RD (BACK)	2	34I	7,875
				0.00	RP105003 RAMP 3 FR US 50 TO MD 459			
				0.02	US 50 JOHN HANSON HWY			
				0.02	STRUC #16117			
NAME: TUXEDO RD				0.05	MU 59 CHEVERLY AVE			
				0.05	RP105008 RAMP 8 FR MD 459 TO US 50			
				0.07	SPEED LIMIT 25 MPH			
				0.10		2	24I	
R				0.14	OUT CORP LMTS CHEVERLY			
				0.44	MD 973B TUXEDO RD			
				0.52	R/R #CSX 140 266 J			
				0.86		2	32I	
NAME: KENILWORTH AVE		DIVIDED		0.94	RP105009 RAMP 9 FR MD 459 TO US 50	4	52I	
				0.94				
				0.94	RP105010 RAMP 10 FR US 50 TO MD 459			
				1.01	RP105001 RAMP 1 FR MD 201 TO MD 459			
				1.05		3	36I	
				1.06	RP105008 RAMP 8 FR MD 201 TO MD 459			
		UNDIVIDED		1.18		1	24I	
				1.25	MD 201 KENILWORTH AVE			

\*\*\*\*\*

ROUTE NUMBER.....IS 495  
INVENTORY DIRECTION...EAST  
NAME: CAPITAL BELTWAY

PRIMARY R	URB-INTERSTATE	DIVIDED	FULL	0.00	MONTGOMERY CO/L	10	120I	217,050
				0.07	RP 49504 RAMP 4 FR MD 650 TO IS 495			
				0.40	MD 212 RIGGS RD			
				0.40	STRUC #16174			
				0.40	STRUC #16120			
				0.65		8	96I	
				0.68	RP 9503 RAMP 3 FR IS 495 TO IS 95X			
				0.81	RP 9508 RAMP 8 FR IS 95 TO IS 95X			
				0.91	INTERSTATE MILE MARKER 27.0			
				0.97	RP 9505 RAMP 5 FR IS 95X TO IS 495			
				1.04	IS 95X NO NAME			
				1.04	STRUC #16122			
				1.04	STRUC #16123			
				1.17	IS 95X NO NAME			
				1.17	STRUC #16127			

\* A,B = UNIMPROVED; C = GRADED & DRAINED; D,E = SOIL, GRAVEL, STONE; F,G = LOW TYPE BITUMINOUS;  
H,I = HIGH TYPE BITUMINOUS; J = CONCRETE; K = BRICK; L = BLOCK

STATE HIGHWAY ADMINISTRATION OF MARYLAND  
HIGHWAY INFORMATION SERVICES DIVISION  
DATA SUPPORT GROUP

STATE HIGHWAY LOCATION REFERENCE

ROUTE NUMBER..... IS 495 CONTINUED  
INVENTORY DIRECTION... EAST  
NAME: CAPITAL BELTWAY

COUNTY-PRINCE GEORGES  
SHA DISTRICT..... 3  
DATE..... 12/31/2001

SYSTEM	FUNCTIONAL CLASS	HWY TYPE	ACCESS CONTRL	MILEPOINT	MILEPOINT DESCRIPTION	MARKED LANES	SURFACE WIDTH/TYPE*	AADT
PRIMARY	R URB-INTERSTATE	DIVIDED	FULL	1.17	STRUC #16126	8	96I	217,050
				1.22	RP 9501 RAMP 1 FR RAMP 4 TO IS 495			
				1.31	IS 95 (SB/L)			
				1.31	STRUC #16176			
				1.33	RP 9501 RAMP 1 FR RAMP 4 TO IS 495			
				1.33	STRUC #16130			
				1.42	STRUC #16131 LITTLE PAINT BRANCH			
				1.48	RP 9510 COLLECTOR B	7	84I	
				1.60	IS 95 CAPITAL BELTWAY			
				1.75	EXIT #27			
				1.75	IS 95 CAPITAL BELTWAY (AHEAD)			
				27.71	STRUC #16173 POTOMAC RIVER			
				27.71	VIRGINIA ST/L			

\*\*\*\*\*

ROUTE NUMBER..... MD 500  
INVENTORY DIRECTION... EAST  
NAME: QUEENS CHAPEL RD

SECONDARY	R URB-MINOR ARTERIAL	DIVIDED	NONE	0.00	WASH DC LINE	4	54I	27,900
				0.04	SPEED LIMIT 35 MPH			
				0.07		5	50I	
				0.23		6	68I	
				0.74	MD 501 CHILLUM RD	5	58I	41,500
				0.74	MU 70 CHILLUM RD			
				0.84	STRUC #16073 NORTHWEST BRANCH			
				0.84	IN CORP LMTS HYATTSVILLE			
				0.86	STRUC #16248P NORTHWEST BRANCH			
				0.93	CO1599 AGER RD	4	48I	
				1.06		5	60I	
		UNDIVIDED		1.16	CO1204 HAMILTON ST	6	74I	35,900
				1.16	MD 208 HAMILTON ST			
		DIVIDED		1.54		6	76I	
				1.97	MU 370 QUEENSBURY RD			
				1.97	MD 410A BELCREST RD			
				2.22	MD 410 EAST WEST HWY			
				2.22	CO 232 ADELPHI RD			

\* A,B = UNIMPROVED; C = GRADED & DRAINED; D,E = SOIL, GRAVEL, STONE; F,G = LOW TYPE BITUMINOUS;  
H,I = HIGH TYPE BITUMINOUS; J = CONCRETE; K = BRICK; L = BLOCK

STATE HIGHWAY ADMINISTRATION OF MARYLAND  
HIGHWAY INFORMATION SERVICES DIVISION  
DATA SUPPORT GROUP

STATE HIGHWAY LOCATION REFERENCE

ROUTE NUMBER.....MD 501  
INVENTORY DIRECTION...EAST  
NAME: CHILLUM RD

COUNTY-PRINCE GEORGES  
SHA DISTRICT.....3  
DATE.....12/31/2001

SYSTEM	FUNCTIONAL CLASS	HWY TYPE	ACCESS CONTRL	MILEPOINT	MILEPOINT DESCRIPTION	MARKED LANES	SURFACE WIDTH/TYPE*	AADT
SECONDARY R	URB-MINOR ARTERIAL	DIVIDED	NONE	0.00 CO 449	CHILLUM RD (BACK)	4	54I	15,750
		UNDIVIDED		0.00 MD 212	RIGGS RD	4	48I	
				0.07				
				0.08	SPEED LIMIT 35 MPH			
				0.46 CO5778	SARGENT RD			
				0.82	STRUC #16074 SLIGO CREEK			
				0.90		3	36I	
				1.03		4	48I	
				1.52		4	58I	
		DIVIDED		1.65		3	39I	
				1.68 MD 500	QUEENS CHAPEL RD			
				1.68 MU 70	CHILLUM RD (AHEAD)			

\*\*\*\*\*

ROUTE NUMBER.....MD 535A  
INVENTORY DIRECTION...WEST  
NAME: AUTH RD

SECONDARY R	URB-COLLECTOR	UNDIVIDED	NONE	1.63 RP 9502	RAMP 2 FR IS 95 TO CO 127	4	58I	9,520
		DIVIDED		1.63 CO3585	AUTH PL	4	48I	
				1.68				
				1.79 MD 5	BRANCH AVE			
				1.79 RP 9501	RAMP 1 FR MD 5 TO IS 95 (AHEAD)			

\*\*\*\*\*

ROUTE NUMBER.....MD 564  
INVENTORY DIRECTION...EAST  
NAME: LANHAM SEVERN RD

SECONDARY R	URB-MINOR ARTERIAL	DIVIDED	NONE	0.00 MD 450	ANNAPOLIS RD	5	60I	16,750
				0.06	SPEED LIMIT 30 MPH			
				0.09		5	64I	
				0.21 MD 450	ANNAPOLIS RD			
				0.21	STRUC #16014			
				0.28		4	54I	
		UNDIVIDED		0.31 CO 28	CIPRIANO RD	3	36I	
				0.41		2	24I	
				0.42	SPEED LIMIT 40 MPH			
				0.70	STRUC #16210 BALDHILL BRANCH			
				0.92		2	36I	

\* A,B = UNIMPROVED; C = GRADED & DRAINED; D,E = SOIL, GRAVEL, STONE; F,G = LOW TYPE BITUMINOUS;  
H,I = HIGH TYPE BITUMINOUS; J = CONCRETE; K = BRICK; L = BLOCK

STATE HIGHWAY ADMINISTRATION OF MARYLAND  
HIGHWAY INFORMATION SERVICES DIVISION  
DATA SUPPORT GROUP

STATE HIGHWAY LOCATION REFERENCE

ROUTE NUMBER.....MD 564 CONTINUED  
INVENTORY DIRECTION...EAST  
NAME: LANHAM SEVERN RD

COUNTY-PRINCE GEORGES  
SHA DISTRICT.....3  
DATE.....12/31/2001

SYSTEM	FUNCTIONAL CLASS	HWY TYPE	ACCESS CONTRL	MILEPOINT	MILEPOINT DESCRIPTION	MARKED LANES	SURFACE WIDTH/TYPE*	AADT
SECONDARY R	URB-MINOR ARTERIAL	UNDIVIDED	NONE	0.98	OP4293 CARTER AVE	2	24I	16,750
		DIVIDED		2.76		3	24I	
				2.88		4	48I	
				2.93	MD 953A GLENN DALE RD	4	56I	
				3.04	MD 193 GREENBELT RD/GLENN DALE BLVD			11,350
				3.09		4	48I	
				3.13	SPEED LIMIT 45 MPH			
		UNDIVIDED		3.22		2	24I	
		DIVIDED		4.04				
				4.12	CO3641 SPRINGFIELD RD			9,150
		UNDIVIDED		4.37				
				4.91	SPEED LIMIT 30 MPH			
NAME: 9TH ST				4.92	CO 762 COWAN AVE			
U				4.94	IN CORP LMTS BOWIE			
				5.30		2	28I	
				5.47		2	32I	
NAME: CHESTNUT AVE				5.60	MD 564A CHESTNUT AVE			
				5.63	R/R #ATK 529 596 F			
				5.63	STRUC #16020			
				5.71	MD 564C 11TH ST	2	26I	
NAME: 11TH ST				5.71				
				5.73	SPEED LIMIT 25 MPH			
				5.80		2	20I	
				5.83	SPEED LIMIT 30 MPH			
	URB-LOCAL			6.35	CO 49 RACE TRACK RD	2	24I	
				6.73	ROAD END			

\*\*\*\*\*

ROUTE NUMBER.....MD 564A  
INVENTORY DIRECTION...NORTH  
NAME: CHESTNUT AVE

SECONDARY U	URB-COLLECTOR	UNDIVIDED	NONE	0.00	MD 564 9TH ST/CHESTNUT AVE	2	24I	2,275
				0.06	CO5198 CHESTNUT AVE (AHEAD)			

\* A,B = UNIMPROVED; C = GRADED & DRAINED; D,E = SOIL, GRAVEL, STONE; F,G = LOW TYPE BITUMINOUS;  
H,I = HIGH TYPE BITUMINOUS; J = CONCRETE; K = BRICK; L = BLOCK

STATE HIGHWAY ADMINISTRATION OF MARYLAND  
HIGHWAY INFORMATION SERVICES DIVISION  
DATA SUPPORT GROUP

STATE HIGHWAY LOCATION REFERENCE

ROUTE NUMBER.....MD 564B  
INVENTORY DIRECTION....SOUTH  
NAME: CHESTNUT AVE

COUNTY-PRINCE GEORGES  
SHA DISTRICT.....3  
DATE.....12/31/2001

SYSTEM	FUNCTIONAL CLASS	HWY TYPE	ACCESS CONTRL	MILEPOINT	MILEPOINT DESCRIPTION	MARKED LANES	SURFACE WIDTH/TYPE*	AADT
SECONDARY U	URB-LOCAL	UNDIVIDED	NONE	0.00	ROAD END	2	31I	
				0.04	MD 564C 11TH ST			
				0.04	CO 51 CHESTNUT AVE (AHEAD)			

\*\*\*\*\*

ROUTE NUMBER.....MD 564C  
INVENTORY DIRECTION....WEST  
NAME: 11TH ST

SECONDARY U	URB-LOCAL	UNDIVIDED	NONE	0.00	MD 564 CHESTNUT AVE/11TH ST	2	30I	
				0.02	CO 51 CHESTNUT AVE			
				0.02	MD 564B CHESTNUT AVE			

\*\*\*\*\*

ROUTE NUMBER.....IS 595  
INVENTORY DIRECTION....EAST  
NAME: JOHN HANSON HWY

PRIMARY R	URB-INTERSTATE	DIVIDED	FULL	0.00	US 50 JOHN HANSON HWY (BACK)	7	84I	100,875
				0.00	RP 9503 RAMP 3 FR US 50 TO IS 95			
				0.02	RP 9508 RAMP 8 FR IS 95 TO IS 595			
				0.17	RP 9507 RAMP 7 FR IS 595 TO IS 95			
				0.17	STRUC #16227			
				0.22	RP 9505 RAMP 5 FR IS 95 TO IS 595	6	72I	
				0.22	STRUC #16223			
				0.29	IS 95 CAPITAL BELTWAY			103,950
				0.29	STRUC #16146			
				0.29	EXIT #7			
				0.32	RP 9501 RAMP 1 FR IS 95 TO IS 595	6	72J	
				0.42	RP 9503 RAMP 3 FR US 50 TO IS 95			
				0.42	STRUC #16225			
				0.51	RP 9505 RAMP 5 FR IS 95 TO IS 595	8	96J	
				0.52	MD 950A WHITFIELD CHAPEL RD			
				0.52	STRUC #16116			
				0.54	RP 9507 RAMP 7 FR IS 595 TO IS 95	9	108J	
				0.62	RP 9504 RAMP 4 FR IS 95 TO IS 595			
				0.82	RP 9509 RAMP 9 FR IS 595 TO MD 950			
				0.86				
				1.02	MD 704 MARTIN LUTHER KING JR HWY	8	96J	106,750
				1.02	STRUC #16092			

\* A,B = UNIMPROVED; C = GRADED & DRAINED; D,E = SOIL, GRAVEL, STONE; F,G = LOW TYPE BITUMINOUS;  
H,I = HIGH TYPE BITUMINOUS; J = CONCRETE; K = BRICK; L = BLOCK



STATE HIGHWAY ADMINISTRATION OF MARYLAND  
HIGHWAY INFORMATION SERVICES DIVISION  
DATA SUPPORT GROUP

STATE HIGHWAY LOCATION REFERENCE

ROUTE NUMBER.....IS 595 CONTINUED  
INVENTORY DIRECTION...EAST  
NAME: JOHN HANSON HWY

COUNTY-PRINCE GEORGES  
SHA DISTRICT.....3  
DATE.....12/31/2001

SYSTEM	FUNCTIONAL CLASS	HWY TYPE	ACCESS CONTRL	MILEPOINT	MILEPOINT DESCRIPTION	MARKED LANES	SURFACE WIDTH/TYPE*	AADT
PRIMARY	R URB-INTERSTATE	DIVIDED	FULL	1.02	EXIT #8	8	96J	106,750
				1.05	RP 59506 RAMP 6 FR IS 595 TO MD 704			
				1.24	RP 59508 RAMP 8 FR MD 704 TO IS 595			
				1.43	RP 59505 RAMP 5 FR MD 704 TO IS 595			
				1.50	RP 59507 RAMP 7 FR IS 595 TO MD 704			
				2.03	SPEED LIMIT 65 MPH			
				2.05	MD 950C LOTTSFORD VISTA RD			
				2.05	STRUC #16091			
				2.09				
				2.43	STRUC #16090 FOLLY BRANCH	6	72J	
				3.54	MD 193 ENTERPRISE RD			
				3.54	STRUC #16089			
				5.09	MD 950D CHURCH RD			
				5.09	STRUC #16088			
				6.21	R/R #CR 532 284 B			
				6.21	STRUC #16087			
				6.34	RP 59506 RAMP 6 FR IS 595 TO MD 197			
				6.41	RP 59508 RAMP 8 FR MD 197 TO IS 595	7	84J	
				6.60	RP 59501 RAMP 1 FR MD 197 TO IS 595	6	72I	
U				6.61	IN CORP LMTS BOWIE	5	60J	
				6.68	MD 197 COLLINGTON RD	7	84J	93,150
				6.68	STRUC #16086			
				6.68	EXIT #11			
				6.69	RP 59505 RAMP 5 FR MD 197 TO IS 595			
				6.90	STRUC #16288 PEDESTRIAN WALKWAY			
				6.92	RP 59502 RAMP 2 FR IS 595 TO MD 197			
				7.01	RP 59504 RAMP 4 FR MD 196 TO MD 595			
				7.30		6	72J	
				7.56	RP 59506 RAMP 6 FR IS 595 TO US 301			
				7.56	RP 59508 RAMP 8 FR MD 3 TO IS 595			
R				7.61	OUT CORP LMTS BOWIE			
				7.84	RP 59510 COLLECTOR B			
				8.01	RP 59505 RAMP 5 FR US 301 TO IS 595			
	RUR-INTERSTATE			8.08	MD 3 CRAIN HWY			79,134
				8.08	US 301 CRAIN HWY			
				8.08	STRUC #16234			
				8.08	EXIT #13			
				8.10	RP 59501 RAMP 1 FR US 301 TO RAMP 10			
				8.22	RP 59503 RAMP 3 FR RAMP 6 TO MD 3			
				8.22	STRUC #16232			
				8.23	RP 59509 RAMP 9 FR IS 595 TO RAMP 4			
				8.23	STRUC #16230			

\* A,B = UNIMPROVED; C = GRADED & DRAINED; D,E = SOIL, GRAVEL, STONE; F,G = LOW TYPE BITUMINOUS;  
H,I = HIGH TYPE BITUMINOUS; J = CONCRETE; K = BRICK; L = BLOCK

STATE HIGHWAY ADMINISTRATION OF MARYLAND  
HIGHWAY INFORMATION SERVICES DIVISION  
DATA SUPPORT GROUP

STATE HIGHWAY LOCATION REFERENCE

ROUTE NUMBER.....IS 595 CONTINUED  
INVENTORY DIRECTION...EAST  
NAME: JOHN HANSON HWY

COUNTY-PRINCE GEORGES  
SHA DISTRICT.....3  
DATE.....12/31/2001

SYSTEM	FUNCTIONAL CLASS	HWY TYPE	ACCESS CONTRL	MILEPOINT	MILEPOINT DESCRIPTION	MARKED LANES	SURFACE WIDTH/TYPE*	AADT
PRIMARY R	RUR-INTERSTATE	DIVIDED	FULL	8.42	RP 59504 RAMP 4 FR US 301 TO IS 595	6	72J	79,134
				8.63	RP 59510 COLLECTOR B			
				9.08				
				9.35	STRUC #2026 PATUXENT RIVER	6	72I	
				9.35	ANNE ARUNDEL CO/L			

\*\*\*\*\*

ROUTE NUMBER.....MD 631  
INVENTORY DIRECTION...SOUTH  
NAME: OLD BRANDYWINE RD

SECONDARY R	RUR-LOCAL	UNDIVIDED	NONE	0.00	MD 373 ACCOKEEK RD	2	25I	99
				0.00	CO 599 BRANDYWINE RD			
				0.05		2	20I	
				0.35	ROAD END			

\*\*\*\*\*

ROUTE NUMBER.....MD 637  
INVENTORY DIRECTION...EAST  
NAME: NAYLOR RD

SECONDARY R	URB-MINOR ARTERIAL	UNDIVIDED	NONE	0.00	WASH DC LINE	2	24I	21,400
		DIVIDED		0.10		4	50I	
				0.16	STRUC #16213 OXON RUN			
				0.17	GV 119 SUTLAND PKWY	2	24I	
				0.23	METRO STRUCTURE			
				0.24	METRO STRUCTURE			
				0.30	BEGIN ROUNDABOUT	2	40I	
				0.31	ROUNDABOUT			
				0.31	CO 996 OXON RUN DR			
		DIVIDED		0.32	END ROUNDABOUT	2	32J	
				0.39		2	40I	
		CTL		0.41		2	32I	
		DIVIDED		0.53				
				0.56	MD 637A NO NAME			
				0.61	MD 5 BRANCH AVE			

\* A,B = UNIMPROVED; C = GRADED & DRAINED; D,E = SOIL, GRAVEL, STONE; F,G = LOW TYPE BITUMINOUS;  
H,I = HIGH TYPE BITUMINOUS; J = CONCRETE; K = BRICK; L = BLOCK

STATE HIGHWAY ADMINISTRATION OF MARYLAND  
HIGHWAY INFORMATION SERVICES DIVISION  
DATA SUPPORT GROUP

STATE HIGHWAY LOCATION REFERENCE

ROUTE NUMBER.....MD 637A  
INVENTORY DIRECTION...SOUTH  
NAME: NO NAME

COUNTY-PRINCE GEORGES  
SHA DISTRICT.....3  
DATE.....12/31/2001

SYSTEM	FUNCTIONAL CLASS	HWY TYPE	ACCESS CONTRL	MILEPOINT	MILEPOINT	DESCRIPTION	MARKED LANES	SURFACE WIDTH/TYPE*	AADT
SECONDARY R	URB-LOCAL	UNDIVIDED	NONE	0.00 MD 5	5	BRANCH AVE	1	20I	
				0.03 MD 637	637	NAYLOR RD			

\*\*\*\*\*

ROUTE NUMBER.....MD 650  
INVENTORY DIRECTION...NORTH  
NAME: NEW HAMPSHIRE AVE

SECONDARY R	URB-OTHER PRIN ART	DIVIDED	NONE	0.00		WASH DC LINE	5	58I	36,150
				0.07		SPEED LIMIT 35 MPH			
				0.13			6	68I	
				0.43	CO 965	RAY RD			38,750
				0.81	MD 410	EAST WEST HWY			
		UNDIVIDED	PART	0.81		MONTGOMERY CO/L			
				1.85	MD 193	UNIVERSITY BLVD	6	80I	34,150
				1.85		MONTGOMERY CO/L			
		DIVIDED		1.94			6	72I	
				2.14	CO 668	MERRIMAC DR			
				2.60			6	68I	
				2.73		STRUC #16079 NORTHWEST BRANCH			
				2.78	MD 320	PINEY BRANCH RD			
				2.84		SPEED LIMIT 40 MPH			
				2.98	CO 230	METZEROTT RD			
				3.16		MONTGOMERY CO/L			

\*\*\*\*\*

ROUTE NUMBER.....MD 694  
INVENTORY DIRECTION...NORTH  
NAME: AGRICULTURAL FARM RD

SECONDARY R	URB-LOCAL	UNDIVIDED	NONE	0.00		ROAD END	2	16H	99
				0.07			2	18H	
				0.10	MD 212	POWDER MILL RD			

\* A,B = UNIMPROVED; C = GRADED & DRAINED; D,E = SOIL, GRAVEL, STONE; F,G = LOW TYPE BITUMINOUS;  
H,I = HIGH TYPE BITUMINOUS; J = CONCRETE; K = BRICK; L = BLOCK

STATE HIGHWAY ADMINISTRATION OF MARYLAND  
HIGHWAY INFORMATION SERVICES DIVISION  
DATA SUPPORT GROUP

STATE HIGHWAY LOCATION REFERENCE

ROUTE NUMBER.....MD 704  
INVENTORY DIRECTION...EAST  
NAME: MARTIN LUTHER KING JR HWY

COUNTY-PRINCE GEORGES  
SHA DISTRICT.....3  
DATE.....12/31/2001

SYSTEM	FUNCTIONAL CLASS	HWY TYPE	ACCESS CONTRL	MILEPOINT	MILEPOINT DESCRIPTION	MARKED LANES	SURFACE WIDTH/TYPE*	AADT
SECONDARY U	URB-MINOR ARTERIAL	DIVIDED	NONE	0.00	WASH DC LINE	6	72I	25,250
				0.07		6	64I	
				0.22	CO 351 ADDISON RD			
				0.27	CO 366 ADDISON RD			
				0.33	SPEED LIMIT 30 MPH			
				0.37		6	68I	
R				0.54	SPEED LIMIT 40 MPH			
				0.82	OUT CORP LMTS SEAT PLEASANT			
				0.90	STRUC #16084 CABIN BRANCH			
				1.30	CO 360 HILL RD			
				1.51	CO 75 SHERIFF RD	6	72I	31,050
				2.18	CO3668 COLUMBIA PARK RD			28,150
				2.18	CO3191 BELLE HAVEN DR			
				2.50	STRUC #16083 CATTAIL BRANCH			
				2.59		5	60I	
				2.81	RP220206 RAMP 6 FR MD 202 TO MD 704	4	48I	
				2.85	RP220204 RAMP 4 FR MD 704 TO MD 202			
				2.94	RP220203 RAMP 3 FR MD 202 TO MD 704			
				2.95	RP220205 RAMP 5 FR MD 704 TO MD 202			
				3.02	MD 202 LARGO RD			28,750
				3.02	STRUC #16030			
				3.04	RP220207 RAMP 7 FR MD 202 TO MD 704			
				3.05	RP220201 RAMP 1 FR MD 704 TO MD 202			
				3.15	RP220202 RAMP 2 FR MD 202 TO MD 704	5	60I	
U				3.15	RP220208 RAMP 8 FR MD 704 TO MD 202			
				3.24	IN CORP LMTS GLENARDEN			
R				3.32		6	72I	
				3.83	OUT CORP LMTS GLENARDEN			
				4.06		5	60I	
				4.15	CO 65 ARDWICK ARDMORE RD			29,550
				4.28	SPEED LIMIT 50 MPH			
				4.37	IS 95 CAPITAL BELTWAY			
				4.37	STRUC #16147			
				4.52	CO 74 WHITFIELD CHAPEL RD	4	48I	27,850
				4.65	SPEED LIMIT 40 MPH			
				4.95	RP 59504 RAMP 4 FR MD 704 TO RAMP 5			
				5.04	RP 59506 RAMP 6 FR IS 595 TO MD 704			
				5.04	RP 59505 RAMP 5 FR MD 704 TO IS 595			
				5.11	RP 59503 RAMP 3 FR RAMP 6 TO MD 704	5	60I	
URB-OTHER PRIN ART				5.16	IS 595 JOHN HANSON HWY			34,050
				5.16	STRUC #16092			
				5.16	EXIT #8			

\* A,B = UNIMPROVED; C = GRADED & DRAINED; D,E = SOIL, GRAVEL, STONE; F,G = LOW TYPE BITUMINOUS;  
H,I = HIGH TYPE BITUMINOUS; J = CONCRETE; K = BRICK; L = BLOCK

STATE HIGHWAY ADMINISTRATION OF MARYLAND  
HIGHWAY INFORMATION SERVICES DIVISION  
DATA SUPPORT GROUP

STATE HIGHWAY LOCATION REFERENCE

ROUTE NUMBER.....MD 704 CONTINUED  
INVENTORY DIRECTION...EAST  
NAME: MARTIN LUTHER KING JR HWY

COUNTY-PRINCE GEORGES  
SHA DISTRICT.....3  
DATE.....12/31/2001

SYSTEM	FUNCTIONAL CLASS	HWY TYPE	ACCESS CONTRL	MILEPOINT	MILEPOINT DESCRIPTION	MARKED LANES	SURFACE WIDTH/TYPE*	AADT
SECONDARY R	URB-OTHER PRIN ART	DIVIDED	NONE	5.28	RP 59509 RAMP 9 FR MD 704 TO RAMP 10	5	60I	34,050
				5.36	RP 59510 RAMP 10 FR MD 704 TO RAMP 9			
				5.41	RP 59501 RAMP 1 FR MD 704 TO RAMP 1			
				5.45	RP 59508 RAMP 8 FR MD 704 TO IS 595			
				5.45	RP 59507 RAMP 7 FR IS 595 TO MD 704			
				5.47	STRUC #16243			
				5.50	RP 59502 RAMP 2 FR RAMP 7 TO MD 704			
				5.56		6	72I	
				5.74		5	60I	
				5.82		6	72I	
				6.18	CO 67 LOTTSFORD VISTA RD			
				6.53	MD 450 ANNAPOLIS RD			

\*\*\*\*\*

ROUTE NUMBER.....MD 704A  
INVENTORY DIRECTION...EAST  
NAME: NO NAME

SECONDARY R	URB-LOCAL	UNDIVIDED	NONE	0.00	ROAD END	2	20I	
				0.03	SPUR TO/FR MD 704	2	24I	
				0.15	CUL DE SAC			

\*\*\*\*\*

ROUTE NUMBER.....MD 717  
INVENTORY DIRECTION...NORTH  
NAME: WATER ST

SECONDARY R	URB-LOCAL	UNDIVIDED	NONE	0.00	ROAD END	2	30I	9,025
				0.02	RP200406 RAMP 6 FR MD 4 TO MD 717			
				0.02	RP200405 RAMP 5 FR MD 717 TO MD 4			
				0.05	MD 4 PENNSYLVANIA AVE			
				0.05	STRUC #16099			
	URB-MINOR ARTERIAL			0.06				
				0.09	RP200401 RAMP 1 FR MD 717 TO RAMP 8			
				0.09	RP200407 RAMP 7 FR RAMP 2 TO MD 717			
				0.10	RP200402 RAMP 2 FR MD 4 TO MD 717			
				0.12	RP200408 RAMP 8 FR MD 717 TO MD 4			
				0.18	IN CORP LMTS UPPER MARLBORO	2	32I	
				0.18	STRUC #16109 WESTERN BRANCH			
				0.20	CO9003 RING RD PROPOSED			

\* A,B = UNIMPROVED; C = GRADED & DRAINED; D,E = SOIL, GRAVEL, STONE; F,G = LOW TYPE BITUMINOUS;  
H,I = HIGH TYPE BITUMINOUS; J = CONCRETE; K = BRICK; L = BLOCK

STATE HIGHWAY ADMINISTRATION OF MARYLAND  
HIGHWAY INFORMATION SERVICES DIVISION  
DATA SUPPORT GROUP

STATE HIGHWAY LOCATION REFERENCE

ROUTE NUMBER.....MD 717 CONTINUED  
INVENTORY DIRECTION...NORTH  
NAME: WATER ST

COUNTY-PRINCE GEORGES  
SHA DISTRICT.....3  
DATE.....12/31/2001

SYSTEM	FUNCTIONAL CLASS	HWY TYPE	ACCESS CONTRL	MILEPOINT	MILEPOINT DESCRIPTION	MARKED LANES	SURFACE WIDTH/TYPE*	AADT
SECONDARY U	URB-MINOR ARTERIAL	UNDIVIDED	NONE	0.26		2	35I	9,025
				0.28		2	40I	
				0.33	MD 725 MAIN ST			

\*\*\*\*\*

ROUTE NUMBER.....MD 725  
INVENTORY DIRECTION...EAST  
NAME: OLD MARLBORO PIKE

SECONDARY R	URB-MINOR ARTERIAL	UNDIVIDED	NONE	0.00	CO4024	2	24I	15,300
				0.00	CO 99			
				0.03				
				0.14				
				0.16				
				0.16				
				0.62	MU 30			
				0.65	CO1212	2	22I	
				0.73		2	35I	
				0.78	CO4027			13,725
				0.78	MD 717			
				0.92				
				1.03	CO4028	2	25I	
				1.03				
				1.15	CO9003	2	36I	
				1.19				
				1.19				
				1.25	MD 202	3	36I	18,325
				1.31		2	24I	
				1.33				
				1.42		2	41I	
				1.53		2	28I	
				1.56				
				1.64		2	24I	
				1.75		3	36I	
				1.78		4	48I	
				1.86	US 301			
				1.86	CO4025			

\* A,B = UNIMPROVED; C = GRADED & DRAINED; D,E = SOIL, GRAVEL, STONE; F,G = LOW TYPE BITUMINOUS;  
H,I = HIGH TYPE BITUMINOUS; J = CONCRETE; K = BRICK; L = BLOCK

STATE HIGHWAY ADMINISTRATION OF MARYLAND  
HIGHWAY INFORMATION SERVICES DIVISION  
DATA SUPPORT GROUP

STATE HIGHWAY LOCATION REFERENCE

ROUTE NUMBER.....MD 726  
INVENTORY DIRECTION...NORTH  
NAME: GREEN LANDING RD

COUNTY-PRINCE GEORGES  
SHA DISTRICT.....3  
DATE.....12/31/2001

SYSTEM	FUNCTIONAL CLASS	HWY TYPE	ACCESS CONTRL	MILEPOINT	MILEPOINT DESCRIPTION	MARKED LANES	SURFACE WIDTH/TYPE*	AADT
SECONDARY R	URB-LOCAL	UNDIVIDED	NONE	0.00	CO4026 HUNT CLUB RD	2	24I	2,599
				0.02	RP200404 RAMP 4 FR MD 726 TO MD 4			
				0.08	MD 4 PENNSYLVANIA AVE			
				0.08	STRUC #16096			
				0.19		2	19I	
				0.28	MD 4PA MARLBORO PIKE			

\*\*\*\*\*

ROUTE NUMBER.....MD 769B  
INVENTORY DIRECTION...NORTH  
NAME: EDMONSTON RD

SECONDARY U	URB-LOCAL	UNDIVIDED	NONE	0.00	MD 450 ANNAPOLIS RD	4	50I	7,499
				0.07		2	26I	
R				0.37	OUT CORP LIMITS BLADENSBURG			
				0.41	SPEED LIMIT 30 MPH			
				0.42		2	24I	
				0.45	CO3168 EDMONSTON RD (AHEAD)			

\*\*\*\*\*

ROUTE NUMBER.....MD 769C  
INVENTORY DIRECTION...NORTH  
NAME: 52ND AVE

SECONDARY R	URB-LOCAL	UNDIVIDED	NONE	0.00	MD 201 KENILWORTH AVE	3	37I	9,099
				0.02		2	24I	
U				0.38	IN CORP LMTS BLADENSBURG	2	22I	
NAME: QUINCY ST				0.55	CO 330 QUINCY ST			
				0.63	SPEED LIMIT 30 MPH			
				0.72		2	24I	
				0.82	MD 201A NO NAME	2	35I	
NAME: 48TH ST				0.82				
				0.90		2	40I	
				0.95	MD 450 ANNAPOLIS RD			
				1.01		1	18I	
				1.06	MD 201 KENILWORTH AVE			

\* A,B = UNIMPROVED; C = GRADED & DRAINED; D,E = SOIL, GRAVEL, STONE; F,G = LOW TYPE BITUMINOUS;  
H,I = HIGH TYPE BITUMINOUS; J = CONCRETE; K = BRICK; L = BLOCK

STATE HIGHWAY ADMINISTRATION OF MARYLAND  
HIGHWAY INFORMATION SERVICES DIVISION  
DATA SUPPORT GROUP

STATE HIGHWAY LOCATION REFERENCE

ROUTE NUMBER.....MD 769D  
INVENTORY DIRECTION...NORTH  
NAME: 52ND AVE

COUNTY-PRINCE GEORGES  
SHA DISTRICT.....3  
DATE.....12/31/2001

SYSTEM ....STATE....	FUNCTIONAL CLASS	HWY TYPE	ACCESS CONTRL	MILEPOINT	MILEPOINT DESCRIPTION	MARKED LANES	SURFACE WIDTH/TYPE*	AADT
SECONDARY R	URB-LOCAL	UNDIVIDED	NONE	0.00	ROAD END	2	26I	9,599
				0.06		2	24I	
				0.15	R/R #CSX 140 263 Y			
				0.18		2	30I	
				0.29	MD 201 KENILWORTH AVE			

\*\*\*\*\*

ROUTE NUMBER.....MD 810A  
INVENTORY DIRECTION...WEST  
NAME: LIVINGSTON RD

SECONDARY R	RUR-LOCAL	UNDIVIDED	NONE	3.41	CO1201 LIVINGSTON RD (BACK)	2	24I	4,180
				3.43	MD 210J SERVICE RD			
				3.50	MD 210 INDIAN HEAD HWY			
				3.53	MD 210K BEECH LA	2	22I	
				3.55	SPEED LIMIT 25 MPH			
				3.57	CO1201 LIVINGSTON RD (AHEAD)			

\*\*\*\*\*

ROUTE NUMBER.....MD 810B  
INVENTORY DIRECTION...EAST  
NAME: SPRING GROVE DR

SECONDARY R	RUR-LOCAL	UNDIVIDED	NONE	0.00	MD 210K BEECH LA	2	24I	
				0.04	CO1554 SPRING GROVE DR (AHEAD)			

\*\*\*\*\*

ROUTE NUMBER.....MD 810C  
INVENTORY DIRECTION...EAST  
NAME: DALE LA

SECONDARY R	RUR-LOCAL	UNDIVIDED	NONE	0.00	MD 210K BEECH LA	2	26I	
				0.01	SPEED LIMIT 25 MPH			
				0.02		2	25I	
				0.04	CO1553 DALE LA (AHEAD)			

\* A,B = UNIMPROVED; C = GRADED & DRAINED; D,E = SOIL, GRAVEL, STONE; F,G = LOW TYPE BITUMINOUS;  
H,I = HIGH TYPE BITUMINOUS; J = CONCRETE; K = BRICK; L = BLOCK



STATE HIGHWAY ADMINISTRATION OF MARYLAND  
HIGHWAY INFORMATION SERVICES DIVISION  
DATA SUPPORT GROUP

STATE HIGHWAY LOCATION REFERENCE

ROUTE NUMBER.....MD 810D  
INVENTORY DIRECTION....EAST  
NAME: MAPLE LA

COUNTY-PRINCE GEORGES  
SHA DISTRICT.....3  
DATE.....12/31/2001

SYSTEM	FUNCTIONAL CLASS	HWY TYPE	ACCESS CONTRL	MILEPOINT	MILEPOINT DESCRIPTION	MARKED LANES	SURFACE WIDTH/TYPE*	AADT
SECONDARY R	RUR-LOCAL	UNDIVIDED	NONE	0.00 MD 210K	BEECH LA	2	24I	
				0.02		2	22I	
				0.04 CO1551	MAPLE LA (AHEAD)			

\*\*\*\*\*

ROUTE NUMBER.....MD 810E  
INVENTORY DIRECTION....SOUTH  
NAME: PINE DR

SECONDARY R	RUR-LOCAL	UNDIVIDED	NONE	0.22 CO5195	PINE DR (BACK)	2	42I	
				0.23	SPEED LIMIT 25 MPH			
				0.24 MD 210L	BERETTA DR			
				0.28 MD 210	INDIAN HEAD HWY			
				0.30 MD 210K	BEECH LA			

\*\*\*\*\*

ROUTE NUMBER.....MD 810F  
INVENTORY DIRECTION....SOUTH  
NAME: HOLLY WAY

SECONDARY R	RUR-LOCAL	UNDIVIDED	NONE	0.28 CO2186	HOLLY WAY (BACK)	2	24I	
				0.28 MD 210M	HOLLY RD			
				0.38 MD 810G	PINE LA			

\*\*\*\*\*

ROUTE NUMBER.....MD 810G  
INVENTORY DIRECTION....EAST  
NAME: PINE LA

SECONDARY R	RUR-LOCAL	UNDIVIDED	NONE	0.39 CO 585	PINE LA (BACK)	2	25I	
				0.39 MD 810F	HOLLY WAY			
				0.39 CO2186	HOLLY WAY			
				0.43 MD 210N	SERVICE RD	2	38I	
				0.45 MD 210	INDIAN HEAD HWY			

\* A,B = UNIMPROVED; C = GRADED & DRAINED; D,E = SOIL, GRAVEL, STONE; F,G = LOW TYPE BITUMINOUS;  
H,I = HIGH TYPE BITUMINOUS; J = CONCRETE; K = BRICK; L = BLOCK

STATE HIGHWAY ADMINISTRATION OF MARYLAND  
HIGHWAY INFORMATION SERVICES DIVISION  
DATA SUPPORT GROUP

STATE HIGHWAY LOCATION REFERENCE

ROUTE NUMBER.....MD 810H  
INVENTORY DIRECTION...SOUTH  
NAME: MANNING RD WEST

COUNTY-PRINCE GEORGES  
SHA DISTRICT.....3  
DATE.....12/31/2001

SYSTEM	FUNCTIONAL CLASS	HWY TYPE	ACCESS CONTRL	MILEPOINT	MILEPOINT DESCRIPTION	MARKED LANES	SURFACE WIDTH/TYPE*	AADT
SECONDARY R	RUR-LOCAL	UNDIVIDED	NONE	0.43	CO 699 MANNING RD WEST (BACK)	2	24I	
				0.51	MD 210N SERVICE RD			
				0.54	MD 210 INDIAN HEAD HWY			
				0.54	MD 810I MANNING RD EAST (AHEAD)			

ROUTE NUMBER.....MD 810I  
INVENTORY DIRECTION...SOUTH  
NAME: MANNING RD EAST

SECONDARY R	RUR-LOCAL	UNDIVIDED	NONE	0.00	MD 810H MANNING RD WEST (BACK)	2	24I	
				0.00	MD 210 INDIAN HEAD HWY			
				0.05	CO 153 MANNING RD EAST (AHEAD)			
				1.17	CO 153 MANNING RD EAST (BACK)			
				1.23	MD 228 BERRY RD			
				1.27	CO 153 MANNING RD EAST (AHEAD)			

ROUTE NUMBER.....MD 810J  
INVENTORY DIRECTION...WEST  
NAME: LIVINGSTON RD

SECONDARY R	RUR-LOCAL	UNDIVIDED	NONE	0.00	MD 373 LIVINGSTON RD (BACK)	2	44I	4,180
				0.00	MD 210 INDIAN HEAD HWY			
				0.10	MD 210S BIDDLE RD			
				0.10	CO1201 LIVINGSTON RD (AHEAD)			

ROUTE NUMBER.....MD 810K  
INVENTORY DIRECTION...WEST  
NAME: BRYAN POINT RD

SECONDARY R	RUR-MINOR COLLECTOR	UNDIVIDED	NONE	0.00	ROAD END	2	25I	880
				0.03	MD 210R HICKORY KNOLL RD	2	30I	
				0.10	MD 210S BIDDLE RD			
				0.10	CO 228 BRYAN POINT RD (AHEAD)			

\* A,B = UNIMPROVED; C = GRADED & DRAINED; D,E = SOIL, GRAVEL, STONE; F,G = LOW TYPE BITUMINOUS;  
H,I = HIGH TYPE BITUMINOUS; J = CONCRETE; K = BRICK; L = BLOCK

STATE HIGHWAY ADMINISTRATION OF MARYLAND  
HIGHWAY INFORMATION SERVICES DIVISION  
DATA SUPPORT GROUP

STATE HIGHWAY LOCATION REFERENCE

ROUTE NUMBER.....MD 950  
INVENTORY DIRECTION...NORTH  
NAME: GARDEN CITY DR

COUNTY-PRINCE GEORGES  
SHA DISTRICT.....3  
DATE.....12/31/2001

SYSTEM	FUNCTIONAL CLASS	HWY TYPE	ACCESS CONTRL	MILEPOINT	MILEPOINT DESCRIPTION	MARKED LANES	SURFACE WIDTH/TYPE*	ADT
SECONDARY R	URB-COLLECTOR	UNDIVIDED	NONE	0.28 CO4231	GARDEN CITY DR (BACK)	3	36I	5,450
				0.31	SPEED LIMIT 40 MPH			
				0.50 RP 9510	RAMP 10 FR MD 950 TO RAMP 5			
				0.50 RP 9509	RAMP 9 FR IS 595 TO MD 950			

\*\*\*\*\*

ROUTE NUMBER.....MD 950A  
INVENTORY DIRECTION...SOUTH  
NAME: WHITFIELD CHAPEL RD

SECONDARY R	URB-COLLECTOR	UNDIVIDED	NONE	1.14 CO 74	WHITFIELD CHAPEL RD (BACK)	2	34I	11,130
				1.19		2	24I	
				1.29 RP 9509	RAMP 9 FR IS 595 TO MD 950			
				1.30 RP 9507	RAMP 7 FR IS 595 TO IS 95			
				1.31 IS 595	JOHN HANSON HWY			
				1.31	STRUC #16116			
				1.32 RP 9504	RAMP 4 FR IS 95 TO IS 595			
				1.38		2	28I	
				1.42 CO 74	WHITFIELD CHAPEL RD (AHEAD)			

\*\*\*\*\*

ROUTE NUMBER.....MD 950C  
INVENTORY DIRECTION...SOUTH  
NAME: LOTTSFORD VISTA RD

SECONDARY R	URB-COLLECTOR	UNDIVIDED	NONE	0.45 CO 67	LOTTSFORD VISTA RD (BACK)	2	24I	2,780
				0.52	SPEED LIMIT 25 MPH			
				0.62 IS 595	JOHN HANSON HWY			
				0.62	STRUC #16091			
				0.87 CO 67	LOTTSFORD VISTA RD (AHEAD)			

\*\*\*\*\*

ROUTE NUMBER.....MD 950D  
INVENTORY DIRECTION...SOUTH  
NAME: CHURCH RD

SECONDARY R	URB-COLLECTOR	UNDIVIDED	NONE	1.82 CO 59	CHURCH RD (BACK)	2	24I	1,270
				1.95	SPEED LIMIT 30 MPH			
				1.99 IS 595	JOHN HANSON HWY			

\* A,B = UNIMPROVED; C = GRADED & DRAINED; D,E = SOIL, GRAVEL, STONE; F,G = LOW TYPE BITUMINOUS;  
H,I = HIGH TYPE BITUMINOUS; J = CONCRETE; K = BRICK; L = BLOCK

STATE HIGHWAY ADMINISTRATION OF MARYLAND  
HIGHWAY INFORMATION SERVICES DIVISION  
DATA SUPPORT GROUP

STATE HIGHWAY LOCATION REFERENCE

ROUTE NUMBER.....MD 950D CONTINUED  
INVENTORY DIRECTION....SOUTH  
NAME: CHURCH RD

COUNTY-PRINCE GEORGES  
SHA DISTRICT.....3  
DATE.....12/31/2001

SYSTEM ....STATE....	FUNCTIONAL CLASS	HWY TYPE	ACCESS CONTRL	MILEPOINT	MILEPOINT DESCRIPTION	MARKED LANES	SURFACE WIDTH/TYPE*	AADT
SECONDARY R	URB-COLLECTOR	UNDIVIDED	NONE	1.99	STRUC #16088	2	24I	1,270
				2.16	CO 59 CHURCH RD (AHEAD)			

\*\*\*\*\*

ROUTE NUMBER.....MD 953  
INVENTORY DIRECTION....NORTH  
NAME: GLENN DALE RD

SECONDARY R	URB-COLLECTOR	UNDIVIDED	NONE	0.00	MD 193 ENTERPRISE RD	2	24I	1,999
				0.05	SPEED LIMIT 40 MPH			
				0.50		2	48I	
				0.53		4	24I	
				0.54	STRUC #16216P LOTTSFORD BRANCH			
				0.75		4	36I	
				0.91		3	36I	
				1.11		3	48I	
				1.32	MD 450 ANNAPOLIS RD	2	24I	
				1.47		2	22I	
				2.73		2	24I	
				2.74	SPEED LIMIT 30 MPH			
	URB-LOCAL			2.98		2	22I	
				3.38	CO 56 PROSPECT HILL RD	2	26I	
				3.53	ROAD END			

\*\*\*\*\*

ROUTE NUMBER.....MD 953A  
INVENTORY DIRECTION....NORTH  
NAME: GLENN DALE RD

SECONDARY R	URB-LOCAL	UNDIVIDED	NONE	0.00	CO2901 DUVALL ST	2	26I	99
				0.03		2	24I	
				0.10	MD 564 LANHAM SEVERN RD	2	26I	
				0.15	ROAD END			

\* A,B = UNIMPROVED; C = GRADED & DRAINED; D,E = SOIL, GRAVEL, STONE; F,G = LOW TYPE BITUMINOUS;  
H,I = HIGH TYPE BITUMINOUS; J = CONCRETE; K = BRICK; L = BLOCK

STATE HIGHWAY ADMINISTRATION OF MARYLAND  
HIGHWAY INFORMATION SERVICES DIVISION  
DATA SUPPORT GROUP

STATE HIGHWAY LOCATION REFERENCE

ROUTE NUMBER.....MD 963  
INVENTORY DIRECTION...EAST  
NAME: DEPUTY LA

COUNTY-PRINCE GEORGES  
SHA DISTRICT.....3  
DATE.....12/31/2001

SYSTEM	FUNCTIONAL CLASS	HWY TYPE	ACCESS CONTRL	MILEPOINT	MILEPOINT DESCRIPTION	MARKED LANES	SURFACE WIDTH/TYPE*	AADT
SECONDARY R	URB-LOCAL	UNDIVIDED	NONE	0.00	CO 360 HILL RD	2	20I	
				0.01	ROAD END			

\*\*\*\*\*

ROUTE NUMBER.....MD 964  
INVENTORY DIRECTION...SOUTH  
NAME: TRUMAN RD

SECONDARY R	URB-LOCAL	UNDIVIDED	NONE	0.00	ROAD END	2	14G	
				0.07		2	26H	
				0.10	CO 441 TRUMAN RD (AHEAD)			

\*\*\*\*\*

ROUTE NUMBER.....MD 965  
INVENTORY DIRECTION...NORTH  
NAME: KENILWORTH AVE

SECONDARY R	URB-LOCAL	UNDIVIDED	NONE	0.00	WASH DC LINE	1	26J	
				0.09	RP220102 RAMP 2 FR MD 965 TO MD 201			
				0.11		1	24J	
				0.23		2	24J	
				0.24	ROAD END			

\*\*\*\*\*

ROUTE NUMBER.....MD 965A  
INVENTORY DIRECTION...SOUTH  
NAME: KENILWORTH AVE

SECONDARY R	URB-LOCAL	UNDIVIDED	NONE	0.00	RP220105 RAMP 5 FR MD 201 TO MD 965	2	26J	
				0.09	WASH DC LINE			

\*\*\*\*\*

ROUTE NUMBER.....MD 967  
INVENTORY DIRECTION...SOUTH  
NAME: SERVICE RD

SECONDARY R	URB-LOCAL	UNDIVIDED	NONE	0.00	CO 607 COLEBROOKE DR	2	38I	
				0.03	ROAD END			

\* A,B = UNIMPROVED; C = GRADED & DRAINED; D,E = SOIL, GRAVEL, STONE; F,G = LOW TYPE BITUMINOUS;  
H,I = HIGH TYPE BITUMINOUS; J = CONCRETE; K = BRICK; L = BLOCK

STATE HIGHWAY ADMINISTRATION OF MARYLAND  
HIGHWAY INFORMATION SERVICES DIVISION  
DATA SUPPORT GROUP

STATE HIGHWAY LOCATION REFERENCE

ROUTE NUMBER.....MD 967A  
INVENTORY DIRECTION...NORTH  
NAME: OLD BRANCH AVE

COUNTY-PRINCE GEORGES  
SHA DISTRICT.....3  
DATE.....12/31/2001

SYSTEM	FUNCTIONAL CLASS	HWY TYPE	ACCESS CONTRL	MILEPOINT	MILEPOINT DESCRIPTION	MARKED LANES	SURFACE WIDTH/TYPE*	AADT
SECONDARY R	URB-LOCAL	UNDIVIDED	NONE	0.00	CO2606 BEECH RD (BACK)	2	30I	
				0.00	MD 5 BRANCH AVE			
				0.04	SPEED LIMIT 25 MPH			
				0.07		2	24I	
				0.31		2	30I	
				0.49		2	24I	
				0.57		3	24I	
				0.70		2	24I	
NAME: BEDFORD WAY				0.89	CO1763 BEDFORD PL			
				0.93		3	40I	
				0.98	MD 414 ST BARNABAS RD			

ROUTE NUMBER.....MD 967B  
INVENTORY DIRECTION...SOUTH  
NAME: OLD BRANCH AVE

SECONDARY R	URB-LOCAL	UNDIVIDED	NONE	0.00	MD 5 BRANCH AVE	2	20I	
				0.38	CO2606 BEECH RD			

ROUTE NUMBER.....MD 967C  
INVENTORY DIRECTION...NORTH  
NAME: OLD BRANCH AVE

SECONDARY R	URB-LOCAL	UNDIVIDED	NONE	0.00	ROAD END	2	25I	
				0.08		2	30I	
				0.24	SPEED LIMIT 25 MPH			
NAME: SIMPSON RD				0.27	CO3151 SIMPSON RD			
				0.29	MD 5 BRANCH AVE			

ROUTE NUMBER.....MD 967D  
INVENTORY DIRECTION...SOUTH  
NAME: SERVICE RD

SECONDARY R	URB-LOCAL	UNDIVIDED	NONE	0.00	MD 5L COVENTRY WAY	2	24I	
				0.02	SPEED LIMIT 30 MPH			
		DIVIDED		0.49	CO 931 SCHULTZ RD	2	40I	

\* A,B = UNIMPROVED; C = GRADED & DRAINED; D,E = SOIL, GRAVEL, STONE; F,G = LOW TYPE BITUMINOUS;  
H,I = HIGH TYPE BITUMINOUS; J = CONCRETE; K = BRICK; L = BLOCK

STATE HIGHWAY ADMINISTRATION OF MARYLAND  
HIGHWAY INFORMATION SERVICES DIVISION  
DATA SUPPORT GROUP

STATE HIGHWAY LOCATION REFERENCE

ROUTE NUMBER.....MD 967D CONTINUED  
INVENTORY DIRECTION...SOUTH  
NAME: SERVICE RD

COUNTY-PRINCE GEORGES  
SHA DISTRICT.....3  
DATE.....12/31/2001

SYSTEM	FUNCTIONAL CLASS	HWY TYPE	ACCESS CONTRL	MILEPOINT	MILEPOINT DESCRIPTION	MARKED LANES	SURFACE WIDTH/TYPE*	AADT
SECONDARY R	URB-LOCAL	DIVIDED	NONE	0.54		2	44I	
		UNDIVIDED		0.60		1	16I	
				0.69	MD 5 BRANCH AVE			

\*\*\*\*\*

ROUTE NUMBER.....MD 968  
INVENTORY DIRECTION...NORTH  
NAME: ENT NAT GUARD ARMORY

SECONDARY U	URB-LOCAL	UNDIVIDED	NONE	0.00	MD 193 GREENBELT RD	2	24I	
				0.02		2	30I	
				0.06	ROAD END			

\*\*\*\*\*

ROUTE NUMBER.....MD 972A  
INVENTORY DIRECTION...EAST  
NAME: OLD SILVER HILL RD

SECONDARY R	URB-LOCAL	DIVIDED	NONE	0.00	MD 458 SILVER HILL RD	4	54I	6,099
		UNDIVIDED		0.08		5	56I	
				0.10	SPEED LIMIT 30 MPH			
		DIVIDED		0.41		4	56I	
				0.43	CO3074 MARLBORO PIKE			

\*\*\*\*\*

ROUTE NUMBER.....MD 973B  
INVENTORY DIRECTION...EAST  
NAME: TUXEDO RD

SECONDARY R	URB-LOCAL	UNDIVIDED	NONE	0.00	MD 459 TUXEDO RD	2	20H	99
				0.03		2	30I	
				0.06	ROAD END			

\* A,B = UNIMPROVED; C = GRADED & DRAINED; D,E = SOIL, GRAVEL, STONE; F,G = LOW TYPE BITUMINOUS;  
H,I = HIGH TYPE BITUMINOUS; J = CONCRETE; K = BRICK; L = BLOCK

STATE HIGHWAY ADMINISTRATION OF MARYLAND  
HIGHWAY INFORMATION SERVICES DIVISION  
DATA SUPPORT GROUP

STATE HIGHWAY LOCATION REFERENCE

ROUTE NUMBER.....MD 974  
INVENTORY DIRECTION...NORTH  
NAME: NO NAME

COUNTY-PRINCE GEORGES  
SHA DISTRICT.....3  
DATE.....12/31/2001

SYSTEM ....STATE....	FUNCTIONAL CLASS	HWY TYPE	ACCESS CONTRL	MILEPOINT	MILEPOINT DESCRIPTION	MARKED LANES	SURFACE WIDTH/TYPE*	AADT
SECONDARY R	URB-LOCAL	UNDIVIDED	NONE	0.00	ROAD END	2	16G	99
				0.08	CO4995 SONDBERG LA	2	14G	
NAME: SONDBERG LA				0.08				
				0.10	MD 193 ENTERPRISE RD			

\*\*\*\*\*

ROUTE NUMBER.....MD 976  
INVENTORY DIRECTION...NORTH  
NAME: COLUMBIAN WAY

SECONDARY R	RUR-LOCAL	UNDIVIDED	NONE	0.00	MD 3 CRAIN HWY	2	24I	
				0.01	SPEED LIMIT 25 MPH			
				0.31	MD 3 CRAIN HWY			

\*\*\*\*\*

ROUTE NUMBER.....MD 976A  
INVENTORY DIRECTION...NORTH  
NAME: NO NAME

SECONDARY R	URB-LOCAL	UNDIVIDED	NONE	0.00	ROAD END	2	24F	199
				0.03		2	16F	
				0.12		2	12F	
				0.14	ROAD END			

\*\*\*\*\*

ROUTE NUMBER.....MD 976B  
INVENTORY DIRECTION...NORTH  
NAME: NO NAME

SECONDARY R	RUR-LOCAL	UNDIVIDED	NONE	0.00	US 301 CROSSOVER	2	24H	99
				0.17		2	18H	
				0.22	US 301 CRAIN HWY			

\* A,B = UNIMPROVED; C = GRADED & DRAINED; D,E = SOIL, GRAVEL, STONE; F,G = LOW TYPE BITUMINOUS;  
H,I = HIGH TYPE BITUMINOUS; J = CONCRETE; K = BRICK; L = BLOCK



STATE HIGHWAY ADMINISTRATION OF MARYLAND  
HIGHWAY INFORMATION SERVICES DIVISION  
DATA SUPPORT GROUP

STATE HIGHWAY LOCATION REFERENCE

ROUTE NUMBER.....MD 976C  
INVENTORY DIRECTION...EAST  
NAME: NO NAME

COUNTY-PRINCE GEORGES  
SHA DISTRICT.....3  
DATE.....12/31/2001

SYSTEM	FUNCTIONAL CLASS	HWY TYPE	ACCESS CONTRL	MILEPOINT	MILEPOINT DESCRIPTION	MARKED LANES	SURFACE WIDTH/TYPE*	AADT
SECONDARY R	URB-LOCAL	UNDIVIDED	NONE	0.00 US 301	CRAIN HWY	2	36I	
				0.09		2	32I	
				0.14		2	24I	
				0.16	ROAD END			

\*\*\*\*\*

ROUTE NUMBER.....MD 977F  
INVENTORY DIRECTION...SOUTH  
NAME: NO NAME

SECONDARY R	URB-LOCAL	DIVIDED	NONE	0.00 MD 214	CENTRAL AVE	2	36I	99
		UNDIVIDED		0.02		2	24I	
				0.25		2	36I	
				0.37		2	24I	
				0.44		1	15I	
				0.48 MD 202	LARGO RD			

\*\*\*\*\*

ROUTE NUMBER.....MD 977H  
INVENTORY DIRECTION...NORTH  
NAME: PROSPECT ST

SECONDARY R	URB-LOCAL	UNDIVIDED	NONE	0.00 MD 202	LARGO RD	2	20I	
				0.06		2	18I	
				0.19	ROAD END			

\*\*\*\*\*

ROUTE NUMBER.....MD 978A  
INVENTORY DIRECTION...EAST  
NAME: HALL RD

SECONDARY U	URB-LOCAL	UNDIVIDED	NONE	0.00 MD 978C	DEVONWOOD DR	2	30I	299
				0.02	SPEED LIMIT 35 MPH			
				0.03		2	20I	
R				0.22	OUT CORP LMTS BOWIE			
				0.41	R/R #CR 529 570 D			
U				0.44	IN CORP LMTS BOWIE			
				0.45	STRUC #16048 COLLINGTON BRANCH			
	URB-COLLECTOR			0.50 MU2170	POINTER RIDGE DR			

\* A,B = UNIMPROVED; C = GRADED & DRAINED; D,E = SOIL, GRAVEL, STONE; F,G = LOW TYPE BITUMINOUS;  
H,I = HIGH TYPE BITUMINOUS; J = CONCRETE; K = BRICK; L = BLOCK

STATE HIGHWAY ADMINISTRATION OF MARYLAND  
HIGHWAY INFORMATION SERVICES DIVISION  
DATA SUPPORT GROUP

STATE HIGHWAY LOCATION REFERENCE

ROUTE NUMBER.....MD 978A CONTINUED  
INVENTORY DIRECTION...EAST  
NAME: HALL RD

COUNTY-PRINCE GEORGES  
SHA DISTRICT.....3  
DATE.....12/31/2001

SYSTEM	FUNCTIONAL CLASS	HWY TYPE	ACCESS CONTRL	MILEPOINT	MILEPOINT DESCRIPTION	MARKED LANES	SURFACE WIDTH/TYPE*	AADT
SECONDARY R	URB-COLLECTOR	UNDIVIDED	NONE	0.52	OUT CORP LMTS BOWIE	2	20I	299
				0.60		2	22I	
				0.63	MD 214 CENTRAL AVE			

\*\*\*\*\*

ROUTE NUMBER.....MD 978B  
INVENTORY DIRECTION...EAST  
NAME: OLD MD 214

SECONDARY R	URB-LOCAL	UNDIVIDED	NONE	0.00	MD 214 CENTRAL AVE	2	24I	299
	RUR-LOCAL			0.30	US 301 (SB/L) CRAIN HWY			
		DIVIDED		0.48	US 301 CRAIN HWY			
				0.75		2	36I	
				0.84	MD 214 CENTRAL AVE			

\*\*\*\*\*

ROUTE NUMBER.....MD 978C  
INVENTORY DIRECTION...NORTH  
NAME: DEVONWOOD DR

SECONDARY U	URB-LOCAL	UNDIVIDED	NONE	0.00	MD 214 CENTRAL AVE	2	24I	299
		DIVIDED		0.02		3	36I	
				0.04	MD 978A HALL RD			

\*\*\*\*\*

ROUTE NUMBER.....MD 979  
INVENTORY DIRECTION...NORTH  
NAME: MAIN ST

SECONDARY U	URB-MINOR ARTERIAL	UNDIVIDED	NONE	0.00	MU 230 MAIN ST (BACK)	2	30I	8,199
				0.00	US 1 SECOND ST			
				0.03		2	40I	
				0.05		2	30I	
				0.07	US 1 (SB/L) WASHINGTON BLVD			
				0.07	MU 230 MAIN ST (AHEAD)			

\* A, B = UNIMPROVED; C = GRADED & DRAINED; D, E = SOIL, GRAVEL, STONE; F, G = LOW TYPE BITUMINOUS;  
H, I = HIGH TYPE BITUMINOUS; J = CONCRETE; K = BRICK; L = BLOCK

STATE HIGHWAY ADMINISTRATION OF MARYLAND  
HIGHWAY INFORMATION SERVICES DIVISION  
DATA SUPPORT GROUP

PAGE..... 89


STATE HIGHWAY LOCATION REFERENCE

ROUTE NUMBER.....MD 980D  
INVENTORY DIRECTION...EAST  
NAME: RITCHIE MARLBORO RD

COUNTY-PRINCE GEORGES  
SHA DISTRICT.....3  
DATE.....12/31/2001

SYSTEM	FUNCTIONAL CLASS	HWY TYPE	ACCESS CONTRL	MILEPOINT	MILEPOINT DESCRIPTION	MARKED LANES	SURFACE WIDTH/TYPE*	AADT
SECONDARY R	RUR-MAJOR COLLECTOR	UNDIVIDED	NONE	0.00	CO 974 RITCHIE MARLBORO RD (BACK)	2	24I	3,199
		DIVIDED		0.00	CO4024 OLD MARLBORO PIKE			
				0.10	RP200408 RAMP 8 FR MD 980 D TO MD 4	3	44I	
				0.21	MD 4 PENNSYLVANIA AVE			
				0.21	STRUC #16102			
				0.27	RP200403 RAMP 3 FR MD 4 TO MD 980 D			
				0.35		2	40I	
		UNDIVIDED		0.40		1	14I	
				0.41	SPEED LIMIT 30 MPH			
				0.44	MD 4 PENNSYLVANIA AVE			

\* A,B = UNIMPROVED; C = GRADED & DRAINED; D,E = SOIL, GRAVEL, STONE; F,G = LOW TYPE BITUMINOUS;  
H,I = HIGH TYPE BITUMINOUS; J = CONCRETE; K = BRICK; L = BLOCK



**2001**

Calendar Year

**HIGHWAY LOCATION REFERENCE**

Data as of December 31, 2001


**QUEEN ANNE'S**

**COUNTY**

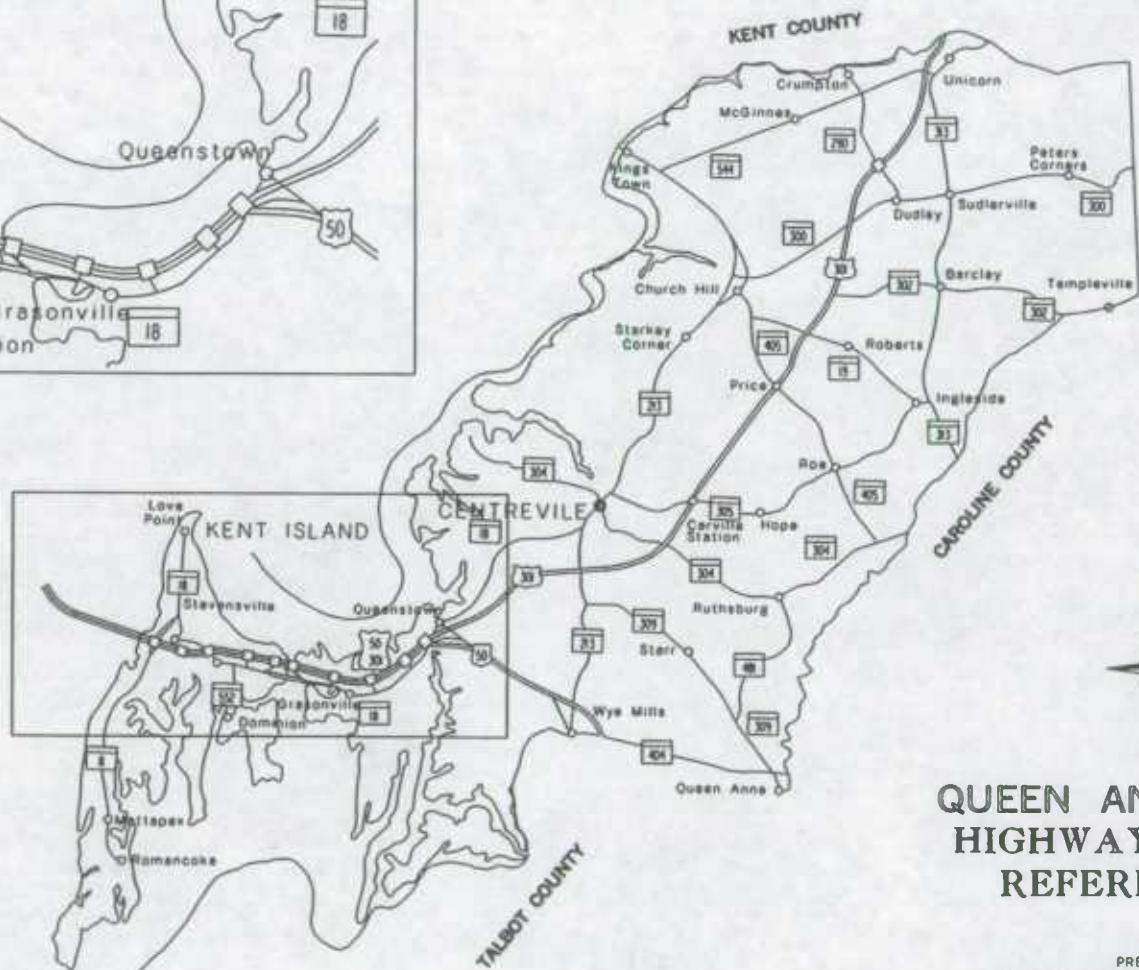
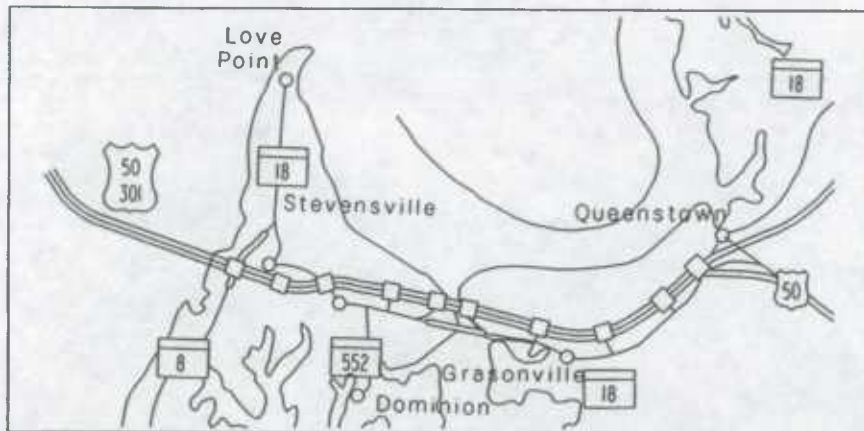
SHA DISTRICT #2

**QA**





### KENT ISLAND



## QUEEN ANNE'S COUNTY HIGHWAY LOCATION REFERENCE MAP

2001

PREPARED BY THE  
*Maryland Department of Transportation*  
STATE HIGHWAY ADMINISTRATION  
HIGHWAY INFORMATION SERVICES DIVISION



#### LEGEND

- Multi Lane Divided Highway  
Access Fully Controlled
- Multi Lane Divided Highway
- Undivided Highway
- Local Highway

This map is intended for use as a reference only.  
For more detailed maps, please contact:  
Kevin Powers of the  
Highway Information Services Division at:  
410-545-5518 or  
by email to [kpowers@sha.state.md.us](mailto:kpowers@sha.state.md.us)






ROUTE ALERT LIST

QUEEN ANNE'S COUNTY


MD 8-B, Vestfield Rd - Removed from the State Inventory. This road was found to be scarified during the 2001 GPS Project.



MARYLAND STATE HIGHWAY ADMINISTRATION  
HIGHWAY INFORMATION SERVICES DIVISION  
STATE MAINTAINED HIGHWAYS ON THE NATIONAL HIGHWAY SYSTEM  
AS OF DECEMBER 31, 2001

QUEEN ANNE'S COUNTY

ROUTE	BEGIN MILEPOINT	BEGIN DESCRIPTION	END MILEPOINT	END DESCRIPTION
US 50	0.00	ANNE ARUNDEL CO/L	18.78	TALBOT CO/L
MD 300	3.92	US 301 BLUE STAR MEMORIAL HWY	13.55	DELAWARE ST/L
US 301	11.82	US 50 BLUE STAR MEMORIAL HWY (BACK)	39.49	KENT CO/L
MD 404	0.00	TALBOT CO/L	1.47	CAROLINE CO/L



STATE HIGHWAY ADMINISTRATION OF MARYLAND  
HIGHWAY INFORMATION SERVICES DIVISION  
DATA SUPPORT GROUP

STATE HIGHWAY LOCATION REFERENCE

ROUTE NUMBER.....MD 8  
INVENTORY DIRECTION...NORTH  
NAME: ROMANCOKE RD

COUNTY-QUEEN ANNES  
SHA DISTRICT.....2  
DATE.....12/31/2001

SYSTEM ....STATE....	FUNCTIONAL CLASS	HWY TYPE	ACCESS CONTRL	MILEPOINT	MILEPOINT DESCRIPTION	MARKED LANES	SURFACE WIDTH/TYPE*	AADT
SECONDARY R	RUR-LOCAL	UNDIVIDED	NONE	0.00	ROAD END	2	20I	5,400
	RUR-MAJOR COLLECTOR			0.54	SPEED LIMIT 50 MPH			
				0.96		2	22I	
				4.23	MD 802 BATTS NECK RD			
				4.56	MD 8A BATTS NECK RD			
				5.24	MD 802 BATTS NECK RD			
				5.63	SPEED LIMIT 40 MPH			
				6.63		2	24I	
		DIVIDED		7.78		4	48I	
				7.87	MD 835A THOMPSON CREEK SERVICE RD			19,825
				7.98	RP105004 RAMP 4 FR MD 8 TO US 50			
				7.98	RP105006 RAMP 6 FR US 50 TO MD 8			
				8.01	RP105005 RAMP 5 FR MD 8 TO RAMP 4			
				8.01	RP105003 RAMP 3 FR RAMP 6 TO MD 8			
NAME: BUSINESS PKWY				8.05	US 50 BLUE STAR MEMORIAL HWY			
				8.05	STRUC #17051			
				8.05	EXIT #37			
				8.08	RP105007 RAMP 7 FR RAMP 2 TO MD 8			
				8.08	RP105001 RAMP 1 FR MD 8 TO RAMP 8			
				8.10	RP105002 RAMP 2 FR US 50 TO MD 8			
				8.10	RP105008 RAMP 8 FR MD 8 TO US 50			
				8.37	MD 18A MAIN ST/BUSINESS PKWY			

ROUTE NUMBER.....MD 8A  
INVENTORY DIRECTION...EAST  
NAME: BATTS NECK RD

SECONDARY R	RUR-LOCAL	UNDIVIDED	NONE	0.00	MD 8 ROMANCOKE RD	2	22I	
				0.10	MD 802 BATTS NECK RD			

ROUTE NUMBER.....MD 18A  
INVENTORY DIRECTION...EAST  
NAME: LOVE POINT RD

SECONDARY R	RUR-MINOR COLLECTOR	UNDIVIDED	NONE	0.00	CO 220 THIRD ST (BACK)	2	20I	7,275
				0.07	SPEED LIMIT 50 MPH			
				0.15		2	22I	

\* A,B = UNIMPROVED; C = GRADED & DRAINED; D,E = SOIL, GRAVEL, STONE; F,G = LOW TYPE BITUMINOUS;  
H,I = HIGH TYPE BITUMINOUS; J = CONCRETE; K = BRICK; L = BLOCK

STATE HIGHWAY ADMINISTRATION OF MARYLAND  
HIGHWAY INFORMATION SERVICES DIVISION  
DATA SUPPORT GROUP

STATE HIGHWAY LOCATION REFERENCE

ROUTE NUMBER.....MD 18A CONTINUED  
INVENTORY DIRECTION...EAST  
NAME: BUSINESS PKWY

COUNTY-QUEEN ANNES  
SHA DISTRICT.....2  
DATE.....12/31/2001

SYSTEM	FUNCTIONAL CLASS	HWY TYPE	ACCESS CONTRL	MILEPOINT	MILEPOINT DESCRIPTION	MARKED LANES	SURFACE WIDTH/TYPE*	AADT
SECONDARY R	RUR-MINOR COLLECTOR	UNDIVIDED	NONE	2.86				
				3.01	MD 835C LOVE POINT RD	2	24I	7,275
NAME: BUSINESS PKWY				3.27	MD 835F SCHOONER PKWY			
				3.39				
				3.55	MD 8 BUSINESS PKWY	4	48I	
NAME: MAIN ST				3.55		2	24I	
				3.66	CO 600 ST CLAIRE PL			
				3.67	SPEED LIMIT 30 MPH			
				3.80	MD 759B LOVE POINT RD			
				3.83				
				3.95	MD 835C E MAIN ST	2	21I	
				3.97				
				4.55	STRUC #17001 COX CREEK	2	22I	
				4.61	SPEED LIMIT 35 MPH			
				4.89				
				5.02	MD 18R MAIN ST			
				5.38	BEGIN ROUNDABOUT	2	76I	
				5.39	ROUNDABOUT			
				5.39	MD 18H CASTLE MARINA RD			
				5.39	CO 197 CASTLE MARINA RD			
				5.39	MD 18B MAIN ST			

\*\*\*\*\*

ROUTE NUMBER.....MD 18B  
INVENTORY DIRECTION...EAST  
NAME: MAIN ST

SECONDARY R	RUR-MAJOR COLLECTOR		NONE	0.00	MD 18H CASTLE MARINA RD	2	76I	2,475
				0.00	CO 197 CASTLE MARINA RD			
				0.00	MD 18A MAIN ST			
				0.00	ROUNDABOUT			
				0.01		2	34I	
				0.08	SPEED LIMIT 30 MPH			
				0.11	MD 18T PINEY CREEK RD			
				0.15				
				0.36	US 50 BLUE STAR MEMORIAL HWY	2	24I	
				0.36	STRUC #17047			
				0.47	SPUR TO POSTAL RD			
				0.48	CO 721 POSTAL RD			
				0.51	SPUR FR POSTAL RD			
				0.52		2	34I	

\* A,B = UNIMPROVED; C = GRADED & DRAINED; D,E = SOIL, GRAVEL, STONE; F,G = LOW TYPE BITUMINOUS;  
H,I = HIGH TYPE BITUMINOUS; J = CONCRETE; K = BRICK; L = BLOCK

STATE HIGHWAY ADMINISTRATION OF MARYLAND  
HIGHWAY INFORMATION SERVICES DIVISION  
DATA SUPPORT GROUP

STATE HIGHWAY LOCATION REFERENCE

ROUTE NUMBER.....MD 18B CONTINUED  
INVENTORY DIRECTION...EAST  
NAME: MAIN ST

COUNTY-QUEEN ANNES  
SHA DISTRICT.....2  
DATE.....12/31/2001

SYSTEM	FUNCTIONAL CLASS	HWY TYPE	ACCESS CONTRL	MILEPOINT	MILEPOINT DESCRIPTION	MARKED LANES	SURFACE WIDTH/TYPE*	AADT
SECONDARY R	RUR-MAJOR COLLECTOR	UNDIVIDED	NONE	0.61 MD 552	DOMINION RD	2	34I	2,475
				0.65	SPEED LIMIT 40 MPH			
				0.72		2	20I	
				0.83		2	20H	
		DIVIDED		2.01		2	24I	
				2.07 RP105006	RAMP 6 FR US 50 TO MD 18B			
				2.07	EXIT #41			
				2.08 RP105005	RAMP 5 FR MD 18B TO US 50			
				2.50		2	24J	
				2.58	STRUC #17006 KENT ISLAND NARROWS			
				2.62		2	24I	
		CTL		2.82				
		UNDIVIDED		2.94		2	22I	
				3.17 MD 835	SEWARD MARINA RD	2	20I	
		DIVIDED		3.94		2	24I	
				4.06 MD 18F	NO NAME			
				4.07	SPEED LIMIT 30 MPH			
		UNDIVIDED		4.10		2	20I	
				4.54		2	24I	
				4.61 MD 18V	CHESTER RIVER BEACH RD			
				4.65		2	20I	
				4.81 CO 174	PERRY CORNER RD			
				5.72	SPEED LIMIT 40 MPH			
				5.75		2	22I	
				6.27		2	20I	
				6.40		2	24I	
				6.48 MD 835K	NESBIT RD			
				6.53		2	20I	
				6.88 CO 173	BENNETT POINT RD			
				7.38	SPEED LIMIT 35 MPH			
		DIVIDED		7.90		2	28I	
				7.94 US 50	OCEAN GATEWAY			

\*\*\*\*\*

ROUTE NUMBER.....MD 18C  
INVENTORY DIRECTION...EAST  
NAME: MAIN ST

SECONDARY R	RUR-MAJOR COLLECTOR	DIVIDED	NONE	0.00 US 50	OCEAN GATEWAY	2	41I	4,125
		UNDIVIDED		0.01		2	24I	
				0.28 MD 656	FRIELS RD	4	50I	

\* A,B = UNIMPROVED; C = GRADED & DRAINED; D,E = SOIL, GRAVEL, STONE; F,G = LOW TYPE BITUMINOUS;  
H,I = HIGH TYPE BITUMINOUS; J = CONCRETE; K = BRICK; L = BLOCK

STATE HIGHWAY ADMINISTRATION OF MARYLAND  
HIGHWAY INFORMATION SERVICES DIVISION  
DATA SUPPORT GROUP

STATE HIGHWAY LOCATION REFERENCE

ROUTE NUMBER.....MD 18C CONTINUED  
INVENTORY DIRECTION....EAST  
NAME: MAIN ST

COUNTY-QUEEN ANNES  
SHA DISTRICT.....2  
DATE.....12/31/2001

SYSTEM ....STATE....	FUNCTIONAL CLASS	HWY TYPE	ACCESS CONTRL	MILEPOINT	MILEPOINT DESCRIPTION	MARKED LANES	SURFACE WIDTH/TYPE*	AADT
SECONDARY R	RUR-MAJOR COLLECTOR	UNDIVIDED	NONE	0.33	US 301			
U				0.35	BLUE STAR MEMORIAL HWY	2	24H	4,000
				0.40	IN CORP LMTS QUEENSTOWN			
				0.41	LINKS LA			
				0.47	SPEED LIMIT 25 MPH	2	21I	
				0.64				
				0.71		2	20I	
				0.80	MD 456	2	24I	
				0.93	DEL RHODES AVE			
R				1.14	OUT CORP LMTS QUEENSTOWN	2	22I	
				1.15	SPEED LIMIT 40 MPH			
				1.63				
				1.67	CO 148	2	28I	
NAME: 4H PARK RD				1.67	GREENSPRING RD	2	24I	
				2.26				
				2.68		2	22I	
				2.73		2	20I	
				3.79		2	22I	
				4.38	CO 143			
				4.89	STRUC #X17045 REED CREEK			
				6.67	WRIGHTS NECK RD	2	21I	
U				6.68	SPEED LIMIT 30 MPH			
				6.69		2	22I	
				7.05	IN CORP LMTS CENTREVILLE			
				7.06	MD 213	2	32I	
					CENTREVILLE RD			

ROUTE NUMBER.....MD 18F  
INVENTORY DIRECTION....NORTH  
NAME: NO NAME

SECONDARY R	RUR-LOCAL	UNDIVIDED	NONE	0.00	MD 18B			
		DIVIDED		0.01	MAIN ST	2	52I	
				0.03	US 50	2	40I	
				0.04	BLUE STAR MEMORIAL HWY			
					EXIT #43A			

\* A,B = UNIMPROVED; C = GRADED & DRAINED; D,E = SOIL, GRAVEL, STONE; F,G = LOW TYPE BITUMINOUS;  
H,I = HIGH TYPE BITUMINOUS; J = CONCRETE; K = BRICK; L = BLOCK



STATE HIGHWAY ADMINISTRATION OF MARYLAND  
HIGHWAY INFORMATION SERVICES DIVISION  
DATA SUPPORT GROUP

STATE HIGHWAY LOCATION REFERENCE

ROUTE NUMBER.....MD 18G  
INVENTORY DIRECTION....SOUTH  
NAME: LINKS LA

COUNTY-QUEEN ANNES  
SHA DISTRICT.....2  
DATE.....12/31/2001

SYSTEM	FUNCTIONAL CLASS	HWY TYPE	ACCESS	CONTRL	MILEPOINT	MILEPOINT DESCRIPTION	MARKED LANES	SURFACE WIDTH/TYPE*	AADT
SECONDARY R	RUR-LOCAL	UNDIVIDED	NONE		0.00 MD 18C	MAIN ST	2	20I	
					0.06 OP 229	LINKS LA (AHEAD)			

\*\*\*\*\*

ROUTE NUMBER.....MD 18H  
INVENTORY DIRECTION....SOUTH  
NAME: CASTLE MARINA RD

SECONDARY R	RUR-MAJOR COLLECTOR		NONE		0.00 MD 18B	MAIN ST	2	76I	2,599
					0.00 MD 18A	MAIN ST			
					0.00	ROUNDABOUT			
	RUR-MINOR COLLECTOR	UNDIVIDED			0.01		3	36I	
		DIVIDED			0.11 MD 18R	MAIN ST	2	36I	
					0.17				
					0.19 US 50	BLUE STAR MEMORIAL HWY			
					0.19	EXIT #39A			

\*\*\*\*\*

ROUTE NUMBER.....MD 18I  
INVENTORY DIRECTION....NORTH  
NAME: STATION LA

SECONDARY R	RUR-LOCAL	DIVIDED	NONE		0.16 CO 406	STATION LA (BACK)	2	48I	
					0.20 US 50	BLUE STAR MEMORIAL HWY			
					0.20	EXIT #44A			

\*\*\*\*\*

ROUTE NUMBER.....MD 18R  
INVENTORY DIRECTION....EAST  
NAME: MAIN ST

SECONDARY R	RUR-LOCAL	UNDIVIDED	NONE		0.00 MD 18A	MAIN ST	2	24I	
					0.05	SPEED LIMIT 35 MPH			
					0.32 MD 18H	CASTLE MARINA RD			

\* A,B = UNIMPROVED; C = GRADED & DRAINED; D,E = SOIL, GRAVEL, STONE; F,G = LOW TYPE BITUMINOUS;  
H,I = HIGH TYPE BITUMINOUS; J = CONCRETE; K = BRICK; L = BLOCK

STATE HIGHWAY ADMINISTRATION OF MARYLAND  
HIGHWAY INFORMATION SERVICES DIVISION  
DATA SUPPORT GROUP

STATE HIGHWAY LOCATION REFERENCE

ROUTE NUMBER.....MD 18T  
INVENTORY DIRECTION...EAST  
NAME: PINEY CREEK RD

COUNTY-QUEEN ANNES  
SHA DISTRICT.....2  
DATE.....12/31/2001

SYSTEM	FUNCTIONAL CLASS	HWY TYPE	ACCESS CONTRL	MILEPOINT	MILEPOINT DESCRIPTION	MARKED LANES	SURFACE WIDTH/TYPE*	AADT
SECONDARY R	RUR-LOCAL	UNDIVIDED	NONE	0.00 MD 18B	MAIN ST	2	24I	
				0.38 MD 552A	CHESTER STATION RD			
				0.38 CO 190	PINEY CREEK RD (AHEAD)			

\*\*\*\*\*

ROUTE NUMBER.....MD 18U  
INVENTORY DIRECTION...NORTH  
NAME: JACKSON CREEK RD

SECONDARY R	RUR-LOCAL	DIVIDED	NONE	0.00 US 50	BLUE STAR MEMORIAL HWY	2	44I	
				0.00	EXIT #43A			
				0.02 MD 835B	SADDLER RD			
				0.02 CO 182	JACKSON CREEK RD (AHEAD)			

\*\*\*\*\*

ROUTE NUMBER.....MD 18V  
INVENTORY DIRECTION...NORTH  
NAME: CHESTER RIVER BEACH RD

SECONDARY R	RUR-LOCAL	UNDIVIDED	NONE	0.00 MD 18B	MAIN ST	2	34I	
				0.02	SPEED LIMIT 30 MPH			
				0.06		2	24I	
				0.12 RP105008	RAMP 8 FR US 50 TO MD 18V	2	34I	
				0.13 RP105006	RAMP 6 FR MD 18V TO US 50			
				0.15 RP105007	RAMP 7 FR MD 18V TO RAMP 6			
				0.18		2	24I	
				0.24 US 50	BLUE STAR MEMORIAL HWY			
				0.24	STRUC #17048			
				0.24	EXIT #43B			
				0.26		2	34I	
				0.31 RP105002	RAMP 2 FR MD 18V TO US 50			
				0.36 MD 835B	SADDLER RD			
				0.40		2	24I	
				0.54 MD 18W	VFW AVE			
				0.63 CO 730	LOBLOLLY WAY			
				0.65 CO 414	CHESTER RIVER BEACH RD (AHEAD)			

\* A,B = UNIMPROVED; C = GRADED & DRAINED; D,E = SOIL, GRAVEL, STONE; F,G = LOW TYPE BITUMINOUS;  
H,I = HIGH TYPE BITUMINOUS; J = CONCRETE; K = BRICK; L = BLOCK

STATE HIGHWAY ADMINISTRATION OF MARYLAND  
HIGHWAY INFORMATION SERVICES DIVISION  
DATA SUPPORT GROUP

STATE HIGHWAY LOCATION REFERENCE

ROUTE NUMBER.....MD 18W  
INVENTORY DIRECTION...NORTH  
NAME: VFW AVE

COUNTY-QUEEN ANNES  
SHA DISTRICT.....2  
DATE.....12/31/2001

SYSTEM ....STATE....	FUNCTIONAL CLASS	HWY TYPE	ACCESS CONTRL	MILEPOINT	MILEPOINT DESCRIPTION	MARKED LANES	SURFACE WIDTH/TYPE*	AADT
SECONDARY R	RUR-LOCAL	DIVIDED	NONE	0.00 US 50	BLUE STAR MEMORIAL HWY	2	42I	
				0.00	EXIT #44A			
		UNDIVIDED		0.04		2	48I	
				0.05 MD 835H	WINCHESTER CREEK RD			
				0.05 CO 165	VFW AVE (AHEAD)			
				0.26 CO 165	VFW AVE (BACK)	2	22I	
				0.33 MD 18V	CHESTER RIVER BEACH RD			

ROUTE NUMBER.....MD 18X  
INVENTORY DIRECTION...NORTH  
NAME: HESS RD

SECONDARY R	RUR-LOCAL	DIVIDED	NONE	0.00 CO 517	HESS RD (BACK)	2	34I	
				0.00 MD 18Y	HESS FRONTAGE RD			
				0.07 US 50	BLUE STAR MEMORIAL HWY			
				0.07	EXIT #45A			

ROUTE NUMBER.....MD 18Y  
INVENTORY DIRECTION...EAST  
NAME: HESS FRONTAGE RD

SECONDARY R	RUR-LOCAL	UNDIVIDED	NONE	0.00 MD 18X	HESS RD	2	22I	
				0.11 OP 134	HESS FRONTAGE RD (AHEAD)			

ROUTE NUMBER.....MD 18Z  
INVENTORY DIRECTION...NORTH  
NAME: EVANS AVE

SECONDARY R	RUR-LOCAL	DIVIDED	NONE	0.00 CO 163	EVANS RD (BACK)	2	48I	
				0.03 US 50	BLUE STAR MEMORIAL HWY			
				0.03	EXIT #44B			

\* A,B = UNIMPROVED; C = GRADED & DRAINED; D,E = SOIL, GRAVEL, STONE; F,G = LOW TYPE BITUMINOUS;  
H,I = HIGH TYPE BITUMINOUS; J = CONCRETE; K = BRICK; L = BLOCK

STATE HIGHWAY ADMINISTRATION OF MARYLAND  
HIGHWAY INFORMATION SERVICES DIVISION  
DATA SUPPORT GROUP

STATE HIGHWAY LOCATION REFERENCE

ROUTE NUMBER.....MD 19  
INVENTORY DIRECTION...EAST  
NAME: MAIN ST

COUNTY-QUEEN ANNES  
SHA DISTRICT.....2  
DATE.....12/31/2001

SYSTEM ....STATE....	FUNCTIONAL CLASS	HWY TYPE	ACCESS CONTRL	MILEPOINT	MILEPOINT DESCRIPTION	MARKED LANES	SURFACE WIDTH/TYPE*	AADT
SECONDARY R	RUR-LOCAL	UNDIVIDED	NONE	0.00 MD 213	CHURCH HILL RD	2	24I	2,475
				0.08	SPEED LIMIT 25 MPH			
				0.10				
U	RUR-MAJOR COLLECTOR			0.16	IN CORP LMTS CHURCH HILL	2	22I	
				0.47 MD 300	SUDLERSVILLE RD			
				0.54		2	24I	
				0.75		2	28I	
				0.88		2	30I	
NAME: WALNUT ST				1.05 MD 19A	MAIN ST	2	36I	
				1.05				
				1.12		2	26I	
				1.24		2	22I	
R				1.30	SPEED LIMIT 35 MPH			
				1.46	OUT CORP LMTS CHURCH HILL			
				1.48	SPEED LIMIT 50 MPH			
NAME: ROBERTS STATION RD				2.05 MD 405	PRICE STATION RD			975
				2.05				
				3.93 US 301	BLUE STAR MEMORIAL HWY			1,275
				3.98		2	24I	
				5.05	SPEED LIMIT 30 MPH			
				5.33	R/R #MDDE 526 398 A			
				5.54	SPEED LIMIT 50 MPH			
				5.77 CO 401	BRIERLY MILL RD			1,475
				7.95	SPEED LIMIT 30 MPH			
				8.13 CO 82	ROE INGLESIDE RD	2	22I	
				8.17	STRUC #17003 BEAVERDAM DITCH			
				8.19		2	24I	
				8.60 MD 313	GOLDSBORO RD			
				8.60 CO 78	INGLESIDE RD (AHEAD)			

ROUTE NUMBER.....MD 19A  
INVENTORY DIRECTION...NORTH  
NAME: MAIN ST

SECONDARY R	RUR-MAJOR COLLECTOR	UNDIVIDED	NONE	0.00 MD 213	CHURCH HILL RD	2	22I	1,299
				0.16	SPEED LIMIT 25 MPH			
U				0.28	IN CORP LMTS CHURCH HILL			
				0.28	STRUC #17017 SOUTHEAST CREEK			
				0.38		2	28I	
				0.49 MD 19	MAIN ST/WALNUT ST			

\* A,B = UNIMPROVED; C = GRADED & DRAINED; D,E = SOIL, GRAVEL, STONE; F,G = LOW TYPE BITUMINOUS;  
H,I = HIGH TYPE BITUMINOUS; J = CONCRETE; K = BRICK; L = BLOCK

STATE HIGHWAY ADMINISTRATION OF MARYLAND  
HIGHWAY INFORMATION SERVICES DIVISION  
DATA SUPPORT GROUP

PAGE..... 9

STATE HIGHWAY LOCATION REFERENCE

ROUTE NUMBER.....US 50  
INVENTORY DIRECTION....EAST  
NAME: BLUE STAR MEMORIAL HWY

COUNTY-QUEEN ANNES  
SHA DISTRICT.....2  
DATE.....12/31/2001

SYSTEM	FUNCTIONAL CLASS	HWY TYPE	ACCESS CONTRL	MILEPOINT	MILEPOINT DESCRIPTION	MARKED LANES	SURFACE WIDTH/TYPE*	AADT
PRIMARY	R	RUR-OTHER PRIN ART	DIVIDED FULL	0.00	ANNE ARUNDEL CO/L	5	66J	65,843
				0.00	STRUC #AAZ050 CHESAPEAKE BAY			
				0.40	SPEED LIMIT 50 MPH			
				0.60	MILE MARKER 35.0			
				1.60	MILE MARKER 36.0			
				1.89		5	60I	
				2.42	MILE MARKER 37.0	6	72I	
				2.53	END TOLL MAINTENANCE			
				2.53	BEGIN STATE MAINTENANCE			
				2.67	SPEED LIMIT 55 MPH			
				2.71	RP105008 RAMP 8 FR MD 8 TO US 50			
				2.74	RP105006 RAMP 6 FR US 50 TO MD 8			
				2.95	MD 8 BUSINESS PKWY			75,950
				2.95	STRUC #17051			
				2.95	EXIT #37			
				3.09	RP105002 RAMP 2 FR US 50 TO MD 8			
				3.13	RP105004 RAMP 4 FR MD 8 TO US 50			
				3.36	MILE MARKER 38.0			
				3.56	CO 597 DUKE ST			
				3.58				
				3.62	CO 210 THOMPSON CREEK RD			70,150
				3.62	EXIT #38A			
				4.03	STRUC #17004 COX CREEK			
				4.04	US 50QC SERVICE RD			
				4.38	MILE MARKER 39.0			
				4.59	US 50QC SERVICE RD			
				4.59	EXIT #38B			
				4.71	CO 200 COX NECK RD			68,450
				4.72	MD 18H CASTLE MARINA RD			
				4.72	EXIT #39A			
				5.05	MD 18B MAIN ST			
				5.05	STRUC #17047			
				5.22	MD 552A CHESTER STATION RD			66,950
				5.24	MD 552 DOMINION RD			
				5.24	EXIT #39B			
				5.38	MILE MARKER 40.0			
				5.87	CO 650 SOUTH PINEY CREEK RD			
				5.87	EXIT #40A			
				6.22				
				6.25	CO 188 DUNDEE AVE			66,450
				6.25	EXIT #40B			
				6.39	MILE MARKER 41.0			

\* A,B = UNIMPROVED; C = GRADED & DRAINED; D,E = SOIL, GRAVEL, STONE; F,G = LOW TYPE BITUMINOUS;  
H,I = HIGH TYPE BITUMINOUS; J = CONCRETE; K = BRICK; L = BLOCK

STATE HIGHWAY ADMINISTRATION OF MARYLAND  
HIGHWAY INFORMATION SERVICES DIVISION  
DATA SUPPORT GROUP

PAGE..... 10

STATE HIGHWAY LOCATION REFERENCE

ROUTE NUMBER.....US 50 CONTINUED  
INVENTORY DIRECTION...EAST  
NAME: BLUE STAR MEMORIAL HWY

COUNTY-QUEEN ANNES  
SHA DISTRICT.....2  
DATE.....12/31/2001

SYSTEM	FUNCTIONAL CLASS	HWY TYPE	ACCESS CONTRL	MILEPOINT	MILEPOINT DESCRIPTION	MARKED LANES	SURFACE WIDTH/TYPER*	AADT
PRIMARY	R	RUR-OTHER PRIN ART	DIVIDED FULL	6.45	STRUC #17005 PINEY CREEK	6	72I	66,450
				6.49	RP105006 RAMP 6 FR US 50 TO MD 18B			
				6.49	EXIT #41			
				6.57	RP105008 RAMP 8 FR RAMP 7 TO US 50			
				6.60	RP105005 RAMP 5 FR MD 18B TO US 50			
				6.63	RP105007 RAMP 7 FR US 50 TO RAMP 8			
				6.77		6	72J	
				7.08	STRUC #17046 KENT ISLAND NARROWS			
				7.35		6	72I	
				7.40	MILE MARKER 42.0			
				7.63	MD 835G KENT NARROWS RD			68,750
				7.67	MD 835 SEWARD MARINA RD			
				7.67	EXIT #42			
				8.41	MILE MARKER 43.0			
				8.53	MD 18U JACKSON CREEK RD			66,050
				8.53	EXIT #43A			
				8.55	MD 18F NO NAME			
				8.91	RP105008 RAMP 8 FR US 50 TO MD 18V			
				8.99	RP105002 RAMP 2 FR MD 18V TO US 50			
				9.07	RP105006 RAMP 6 FR MD 18V TO US 50			
				9.10	MD 18V CHESTER RIVER BEACH RD			
				9.10	STRUC #17048			
				9.10	EXIT #43B			
				9.42	MILE MARKER 44.0			
				9.50	MD 18W VFW AVE			
				9.51	MD 18I STATION LA			
				9.51	EXIT #44A			
				9.82				65,150
				9.87	MD 18Z EVANS AVE			
				9.87	EXIT #44B			
				10.20	MD 835I HISSEY RD			
				10.21	MD 18X HESS RD			
				10.21	EXIT #45A			
				10.42	MILE MARKER 45.0			
				10.48	RP105008 RAMP 8 FR US 50 TO MD 835K			
				10.52	RP105005 RAMP 5 FR MD 835J TO US 50			
				10.63	MD 835K NESBIT RD			54,350
				10.63	STRUC #17049			
				10.63	EXIT #45B			
				10.74	RP105004 RAMP 4 FR US 50 TO MD 835J			
				10.82	RP105006 RAMP 6 FR MD 835K TO US 50			
				11.27		5	60I	

\* A,B = UNIMPROVED; C = GRADED & DRAINED; D,E = SOIL, GRAVEL, STONE; F,G = LOW TYPE BITUMINOUS;  
H,I = HIGH TYPE BITUMINOUS; J = CONCRETE; K = BRICK; L = BLOCK

STATE HIGHWAY ADMINISTRATION OF MARYLAND  
HIGHWAY INFORMATION SERVICES DIVISION  
DATA SUPPORT GROUP

STATE HIGHWAY LOCATION REFERENCE

ROUTE NUMBER.....US 50 CONTINUED  
INVENTORY DIRECTION...EAST  
NAME: BLUE STAR MEMORIAL HWY

COUNTY-QUEEN ANNES  
SHA DISTRICT.....2  
DATE.....12/31/2001

SYSTEM	FUNCTIONAL CLASS	HWY TYPE	ACCESS CONTRL	MILEPOINT	MILEPOINT DESCRIPTION	MARKED LANES	SURFACE WIDTH/TYPE*	AADT
PRIMARY	RUR-OTHER PRIN ART	DIVIDED	FULL	11.45	MILE MARKER 46.0	5	60I	54,350
				11.82	US 301 BLUE STAR MEMORIAL HWY	4	48I	39,050
NAME: OCEAN GATEWAY								
				11.82				
				11.82	EXIT #46			
				11.90	US 301 BLUE STAR MEMORIAL HWY			
				11.90	STRUC #17010			
				12.07	MD 18C (WB/L)			
		NONE		12.08	MD 18B MAIN ST			
				12.10	MD 18B MAIN ST			
				12.10	MD 18C MAIN ST			
				12.44	MILE MARKER 47.0			
				12.96	STRUC #17007 WYE RIVER			
				13.43	MILE MARKER 48.0			
				13.45	MD 456 DEL RHODES AVE			
				13.55	US 50QB NO NAME			
				14.42	MILE MARKER 49.0			
				14.82	CO 156 CARMICHAEL RD			39,350
				15.42	MILE MARKER 50.0			
				15.48	STRUC #17008 WYE EAST RIVER			
				16.36	MD 662A NO NAME			
				16.40	MILE MARKER 51.0			
				16.43	MD 662 WYE MILLS RD			
				17.30	MD 213 CENTREVILLE RD/COLLEGE DR			41,150
				17.39	MILE MARKER 52.0			
				17.97	STRUC #17009 WYE MILLS COMM LAKE			
				18.38	MILE MARKER 53.0			
				18.78	TALBOT CO/L			

\*\*\*\*\*

ROUTE NUMBER.....US 50QB  
INVENTORY DIRECTION...EAST  
NAME: NO NAME

SECONDARY	RUR-LOCAL	UNDIVIDED	NONE	0.00	US 50 OCEAN GATEWAY	1	18I	
				0.10	MD 456 DEL RHODES AVE			

\* A,B = UNIMPROVED; C = GRADED & DRAINED; D,E = SOIL, GRAVEL, STONE; F,G = LOW TYPE BITUMINOUS;  
H,I = HIGH TYPE BITUMINOUS; J = CONCRETE; K = BRICK; L = BLOCK

STATE HIGHWAY ADMINISTRATION OF MARYLAND  
HIGHWAY INFORMATION SERVICES DIVISION  
DATA SUPPORT GROUP

STATE HIGHWAY LOCATION REFERENCE

ROUTE NUMBER.....US 50QC  
INVENTORY DIRECTION...WEST  
NAME: NO NAME

COUNTY-QUEEN ANNES  
SHA DISTRICT.....2  
DATE.....12/31/2001

SYSTEM	FUNCTIONAL CLASS	HWY TYPE	ACCESS CONTRL	MILEPOINT	MILEPOINT DESCRIPTION	MARKED LANES	SURFACE WIDTH/TYPE*	AADT
SECONDARY R	RUR-LOCAL	UNDIVIDED	NONE	0.00 US 50	BLUE STAR MEMORIAL HWY	1	12I	
				0.00	EXIT #38B			
				0.13		1	22I	
				0.18		1	11I	
				0.28		1	12I	
				0.55 US 50	BLUE STAR MEMORIAL HWY			

\*\*\*\*\*

ROUTE NUMBER.....MD 213  
INVENTORY DIRECTION...NORTH  
NAME: COLLEGE DR

SECONDARY R	RUR-MINOR COLLECTOR	UNDIVIDED	NONE	0.00 MD 662	WYE MILLS RD	2	22I	6,400
				0.12	SPEED LIMIT 40 MPH			
		DIVIDED		0.79		2	30I	
	RUR-MINOR ARTERIAL			0.82 US 50	OCEAN GATEWAY			
NAME: CENTREVILLE RD		UNDIVIDED		0.82				
				0.85		2	24I	
				1.03	SPEED LIMIT 55 MPH			
				3.64	STRUC #17022 MATTAMASON BRANCH			
				4.19 MD 309	STARR RD			6,200
				4.98 RP130104	RAMP 4 FR MD 213 TO US 301	2	36I	
				5.07 RP130106	RAMP 6 FR US 301 TO MD 213			
				5.10 RP130105	RAMP 5 FR MD 213 TO RAMP 4			
		DIVIDED		5.13		2	24I	
				5.16 RP130103	RAMP 3 FR US 301 TO MD 213			
				5.21 US 301	BLUE STAR MEMORIAL HWY			15,000
				5.21	STRUC #17050			
				5.26 RP130107	RAMP 7 FR RAMP 2 TO MD 213			
				5.26 RP130101	RAMP 1 FR MD 213 TO RAMP 8			
				5.35 RP130102	RAMP 2 FR US 301 TO MD 213			
				5.36 RP130108	RAMP 8 FR MD 213 TO US 301			
		UNDIVIDED		5.42				
				5.50		2	22I	
				6.41	SPEED LIMIT 40 MPH			
				6.43	IN CORP LMTS CENTREVILLE			
				6.67	SPEED LIMIT 30 MPH			
				6.74 MD 18C	4H PARK RD			12,525
		DIVIDED		7.03	STRUC #17021 MILL STREAM BRANCH	2	30I	
NAME: S COMMERCE ST				7.03				
				7.06		2	57I	

\* A,B = UNIMPROVED; C = GRADED & DRAINED; D,E = SOIL, GRAVEL, STONE; F,G = LOW TYPE BITUMINOUS;  
H,I = HIGH TYPE BITUMINOUS; J = CONCRETE; K = BRICK; L = BLOCK



STATE HIGHWAY ADMINISTRATION OF MARYLAND  
HIGHWAY INFORMATION SERVICES DIVISION  
DATA SUPPORT GROUP

PAGE..... 13

STATE HIGHWAY LOCATION REFERENCE

ROUTE NUMBER.....MD 213 CONTINUED  
INVENTORY DIRECTION...NORTH  
NAME: S COMMERCE ST

COUNTY-QUEEN ANNES  
SHA DISTRICT.....2  
DATE.....12/31/2001

SYSTEM ....STATE....	FUNCTIONAL CLASS	HWY TYPE	ACCESS CONTRL	MILEPOINT	MILEPOINT DESCRIPTION	MARKED LANES	SURFACE WIDTH/TYPE*	AADT
SECONDARY U	RUR-MINOR ARTERIAL	DIVIDED	NONE	7.10		2	49I	12,525
				7.18		2	57I	
				7.23	SPEED LIMIT 25 MPH	2	48I	
				7.37		2	45I	
				7.47		2	40I	
				7.55	MD 304 WATER ST	2	54I	7,275
				7.62		2	41I	
				7.69	SPEED LIMIT 30 MPH			
				7.73	MU 340 TURPINS LA	2	48I	
NAME: N COMMERCE ST				7.73				
				7.76		2	53I	
		UNDIVIDED		7.85		2	24I	
NAME: LIBERTY ST				7.88	STRUC #17020 GRAVEL RUN			
				7.96		2	30I	
				8.06		2	38I	
				8.10	MD 305 HOPE RD	2	24I	
				8.13	SPEED LIMIT 40 MPH			
				8.48	SPEED LIMIT 55 MPH			
NAME: CHURCH HILL RD				8.49	STRUC #17019 THREE BRIDGES BRANCH			
R				8.53	OUT CORP LMTS CENTREVILLE			
				9.50	CO 108 PURPLE MARTIN RD			
				10.65	STRUC #17041 ISLAND CREEK			
				12.86	STRUC #17018 GRANNY FINLEY BRANCH			
				14.04	CO 77 FLAT IRON SQUARE RD			
				14.04	CO 392 CLABBER HILL RD			
			PART	15.76	MD 19A MAIN ST			
				16.08	STRUC #17044 SOUTHEAST CREEK			
U				16.31	IN CORP LMTS CHURCH HILL			
				16.67	MD 300 SUDLERSVILLE RD			9,575
R				16.69	OUT CORP LMTS CHURCH HILL			
			NONE	17.09	MD 19 MAIN ST			
				17.56	STRUC #17016 BROWNS BRANCH			
				18.17	CO 20 JOHN POWELL RD			10,375
				20.75	SPEED LIMIT 50 MPH			
				21.30	MD 544 MCGINNIS RD			16,275
				21.95	CO 749 ROUND TOP RD			
				22.28	SPEED LIMIT 40 MPH			
				22.57	SPEED LIMIT 30 MPH			
				22.76		2	24J	
				22.90	STRUC #14027 CHESTER RIVER			
				22.90	KENT CO/L			

\* A,B = UNIMPROVED; C = GRADED & DRAINED; D,E = SOIL, GRAVEL, STONE; F,G = LOW TYPE BITUMINOUS;  
H,I = HIGH TYPE BITUMINOUS; J = CONCRETE; K = BRICK; L = BLOCK

STATE HIGHWAY ADMINISTRATION OF MARYLAND  
HIGHWAY INFORMATION SERVICES DIVISION  
DATA SUPPORT GROUP

STATE HIGHWAY LOCATION REFERENCE

ROUTE NUMBER.....MD 290  
INVENTORY DIRECTION...NORTH  
NAME: DUDLEY CORNER RD

COUNTY-QUEEN ANNES  
SHA DISTRICT.....2  
DATE.....12/31/2001

SYSTEM	FUNCTIONAL CLASS	HWY TYPE	ACCESS CONTRL	MILEPOINT	MILEPOINT DESCRIPTION	MARKED LANES	SURFACE WIDTH/TYP*	AADT
SECONDARY R	RUR-MINOR COLLECTOR	UNDIVIDED	NONE	0.00 MD 300	SUDLERSVILLE RD	2	24I	1,825
				0.10	SPEED LIMIT 50 MPH			
				1.00	STRUC #17023 RED LION BRANCH			
				1.14 RP130104	RAMP 4 FR MD 290 TO US 301			
				1.21 US 301	BLUE STAR MEMORIAL HWY			3,125
				1.21	STRUC #17011			
				1.26 RP130108	RAMP 8 FR MD 290 TO US 301			
				2.41 CO 23	POND TOWN RD			2,225
				3.69 MD 544	MCGINNIS RD			2,425
				3.79	SPEED LIMIT 40 MPH			
				4.25	SPEED LIMIT 30 MPH			
				4.76				
				4.80	STRUC #14013 CHESTER RIVER	2	28I	
				4.80	KENT CO/L			

\*\*\*\*\*

ROUTE NUMBER.....MD 300  
INVENTORY DIRECTION...EAST  
NAME: SUDLERSVILLE RD

SECONDARY U	RUR-MINOR ARTERIAL	UNDIVIDED	NONE	0.00 MD 213	CHURCH HILL RD	2	25I	825
				0.02		2	24I	
				0.16 MD 19	MAIN ST	2	22I	
				0.29	SPEED LIMIT 50 MPH			
R				0.37	OUT CORP LMTS CHURCH HILL			
				2.19				
				2.77 CO 20	JOHN POWELL RD	2	24I	1,725
				3.79				
				3.92 US 301	BLUE STAR MEMORIAL HWY	2	22I	2,725
				5.43	STRUC #17024 RED LION BRANCH			
				5.52 MD 290	DUDLEY CORNER RD			3,325
				5.63		2	24I	
				6.73	SPEED LIMIT 40 MPH			
				7.02	SPEED LIMIT 25 MPH			
U				7.21	IN CORP LMTS SUDLERSVILLE	2	22I	
NAME: W MAIN ST				7.21				
				7.28 MD 837	CHURCH CIR	2	35I	
				7.34 MD 313	CHURCH ST N&S			2,225
NAME: E MAIN ST				7.34				
				7.37		2	30I	
				7.39		2	36I	

\* A, B = UNIMPROVED; C = GRADED & DRAINED; D, E = SOIL, GRAVEL, STONE; F, G = LOW TYPE BITUMINOUS;  
H, I = HIGH TYPE BITUMINOUS; J = CONCRETE; K = BRICK; L = BLOCK

STATE HIGHWAY ADMINISTRATION OF MARYLAND  
HIGHWAY INFORMATION SERVICES DIVISION  
DATA SUPPORT GROUP

PAGE..... 15

STATE HIGHWAY LOCATION REFERENCE

ROUTE NUMBER.....MD 300 CONTINUED  
INVENTORY DIRECTION....EAST  
NAME: E MAIN ST

COUNTY-QUEEN ANNES  
SHA DISTRICT.....2  
DATE.....12/31/2001

SYSTEM	FUNCTIONAL CLASS	HWY TYPE	ACCESS CONTRL	MILEPOINT	MILEPOINT DESCRIPTION	MARKED LANES	SURFACE WIDTH/TYPE*	AADT
SECONDARY U	RUR-MINOR ARTERIAL	UNDIVIDED	NONE	7.49	R/R #MDDE 526 411 L	2	24I	2,225
				7.67	SPEED LIMIT 40 MPH			
				7.80	OUT CORP LMTS SUDLERSVILLE			
R				7.80				
NAME: SUDLERSVILLE RD				7.82				
				7.92	SPEED LIMIT 50 MPH	2	22I	
				8.74	STRUC #17025 UNICORN BRANCH	2	24I	
				11.19	CO 59 PETERS CORNER RD			2,700
				11.20	CO 48 PETERS CORNER RD			
				11.80	STRUC #17026 ANDOVER BRANCH			
				11.83		2	23I	
				12.11	STRUC #17027 ANDOVER BRANCH			
				13.55	DELAWARE ST/L			

\*\*\*\*\*

ROUTE NUMBER.....US 301  
INVENTORY DIRECTION....NORTH  
NAME: BLUE STAR MEMORIAL HWY

				0.00				
				0.00	ANNE ARUNDEL CO/L			
				0.00	SEE US 50			
PRIMARY	RUR-OTHER PRIN ART	DIVIDED	PART	11.82	US 50 BLUE STAR MEMORIAL HWY (BACK)	4	48I	28,650
				11.82	EXIT #46			
				11.95	US 50 OCEAN GATEWAY			
				11.95	STRUC #17010			
				11.98	SPEED LIMIT 55 MPH			
				12.03	MILE MARKER 84.0			
U				12.38	IN CORP LMTS QUEENSTOWN			23,050
				12.38	MD 18C MAIN ST			
R				12.52	OUT CORP LMTS QUEENSTOWN			
U				12.80	IN CORP LMTS QUEENSTOWN			
				12.88	MD 456 DEL RHODES AVE			25,650
				13.01	MILE MARKER 85.0			
R				13.02	OUT CORP LMTS QUEENSTOWN			
				14.01	MILE MARKER 86.0			
				15.00	MILE MARKER 87.0			
				15.99	MILE MARKER 88.0			
				16.98	MILE MARKER 89.0			
				17.37	RP130108 RAMP 8 FR MD 213 TO US 301			
				17.38	RP130106 RAMP 6 FR US 301 TO MD 213			
				17.58	MD 213 CENTREVILLE RD			15,899

\* A,B = UNIMPROVED; C = GRADED & DRAINED; D,E = SOIL, GRAVEL, STONE; F,G = LOW TYPE BITUMINOUS;  
H,I = HIGH TYPE BITUMINOUS; J = CONCRETE; K = BRICK; L = BLOCK

PAGE..... 15

STATE HIGHWAY ADMINISTRATION OF MARYLAND  
HIGHWAY INFORMATION SERVICES DIVISION  
DATA SUPPORT GROUP

STATE HIGHWAY LOCATION REFERENCE

ROUTE NUMBER.....US 301 CONTINUED  
INVENTORY DIRECTION...NORTH  
NAME: BLUE STAR MEMORIAL HWY

COUNTY-QUEEN ANNES  
SHA DISTRICT.....2  
DATE.....12/31/2001

SYSTEM	FUNCTIONAL CLASS	HWY TYPE	ACCESS CONTRL	MILEPOINT	MILEPOINT DESCRIPTION	MARKED LANES	SURFACE WIDTH/TYPE*	AADT
PRIMARY	R	RUR-OTHER PRIN ART	DIVIDED PART	17.58	STRUC #17050	4	48I	15,899
				17.63	RP130103 RAMP 3 FR US 301 TO MD 213			
				17.77	RP130102 RAMP 2 FR US 301 TO MD 213			
				17.88	RP130104 RAMP 4 FR MD 213 TO US 301			
				18.00	MILE MARKER 90.0			
				18.94	MILE MARKER 91.0			
				19.61	STRUC #17015 OLD MILL STREAM			
				19.94	MILE MARKER 92.0			
				20.37	ATR STATION #0028			
				20.50	MD 304 RUTHSBURG RD			18,750
				20.95	MILE MARKER 93.0			
				21.43	R/R #MDDE 526 382 D			
				21.96	MILE MARKER 94.0			
				22.17	MD 305 HOPE RD			15,050
				22.96	MILE MARKER 95.0			
				23.96	MILE MARKER 96.0			
				24.94	MD 834 HAYDEN CLARK RD			
				24.95	MILE MARKER 97.0			
				26.59	MD 405 PRICE STATION RD			
				27.96	MILE MARKER 100.0			
				28.57	MD 19 ROBERTS STATION RD			14,050
				28.97	MILE MARKER 101.0			
				29.96	MILE MARKER 102.0			
				30.11	MD 302 BARCLAY RD			
				30.97	MILE MARKER 103.0			
				31.97	MILE MARKER 104.0			
				32.40	MD 300 SUDLERSVILLE RD			
				32.97	MILE MARKER 105.0			
				33.96	MILE MARKER 106.0			
				34.36	RP130108 RAMP 8 FR MD 290 TO US 301			
				34.46	RP130107 RAMP 7 FR US 301 TO RAMP 8			
				34.57	MD 290 DUDLEY CORNER RD			10,850
				34.57	STRUC #17011			
				34.68	RP130103 RAMP 3 FR US 301 TO RAMP 4			
				34.76	RP130104 RAMP 4 FR MD 290 TO US 301			
				34.84	STRUC #17012 RED LION BRANCH			
				34.96	MILE MARKER 107.0			
				35.96	MILE MARKER 108.0			
				36.90	MILE MARKER 109.0			
				37.96	MILE MARKER 110.0			
				37.97	MD 544 MCGINNIS RD			
				38.96	MILE MARKER 111.0			

\* A,B = UNIMPROVED; C = GRADED & DRAINED; D,E = SOIL, GRAVEL, STONE; F,G = LOW TYPE BITUMINOUS;  
H,I = HIGH TYPE BITUMINOUS; J = CONCRETE; K = BRICK; L = BLOCK

STATE HIGHWAY ADMINISTRATION OF MARYLAND  
HIGHWAY INFORMATION SERVICES DIVISION  
DATA SUPPORT GROUP

STATE HIGHWAY LOCATION REFERENCE

ROUTE NUMBER.....US 301 CONTINUED  
INVENTORY DIRECTION...NORTH  
NAME: BLUE STAR MEMORIAL HWY

COUNTY-QUEEN ANNES  
SHA DISTRICT.....2  
DATE.....12/31/2001

SYSTEM	FUNCTIONAL CLASS	HWY TYPE	ACCESS CONTRL	MILEPOINT	MILEPOINT DESCRIPTION	MARKED LANES	SURFACE WIDTH/TYPE*	AADT
PRIMARY R	RUR-OTHER PRIN ART	DIVIDED	PART	39.01	STRUC #17013 UNICORN BRANCH	4	48I	10,850
				39.49	STRUC #17014 CHESTER RIVER			
				39.49	KENT CO/L			

\*\*\*\*\*

ROUTE NUMBER.....MD 302  
INVENTORY DIRECTION...EAST  
NAME: BARCLAY RD

SECONDARY R	RUR-MINOR COLLECTOR	UNDIVIDED	NONE	0.00	US 301 BLUE STAR MEMORIAL HWY	2	22I	2,750
				0.09	SPEED LIMIT 50 MPH			
				1.96	CO 72 BENTON CORNER RD			3,250
				3.32	SPEED LIMIT 30 MPH			
				3.35	STRUC #17028 RED LION BRANCH			
				3.44	IN CORP LMTS BARCLAY			
				3.44				
				3.45	R/R #MDDE 526 401 F			
				3.48	MD 313 GOLDSBORO RD	2	34I	
				3.68	OUT CORP LMTS BARCLAY	2	22I	
				3.68				
				3.71	SPEED LIMIT 50 MPH			
				7.65	CAROLINE CO/L			

\*\*\*\*\*

ROUTE NUMBER.....MD 303  
INVENTORY DIRECTION...NORTH  
NAME: MAIN ST

SECONDARY U	RUR-MINOR COLLECTOR	UNDIVIDED	NONE	0.00	TALBOT CO/L	2	20I	775
				0.01	SPEED LIMIT 25 MPH			
				0.20	OUT CORP LMTS QUEEN ANNE			
				0.25	MD 309 CORDOVA RD/STARR RD	2	24I	
				0.42	MD 404 QUEEN ANNES HWY			

\* A,B = UNIMPROVED; C = GRADED & DRAINED; D,E = SOIL, GRAVEL, STONE; F,G = LOW TYPE BITUMINOUS;  
H,I = HIGH TYPE BITUMINOUS; J = CONCRETE; K = BRICK; L = BLOCK

STATE HIGHWAY ADMINISTRATION OF MARYLAND  
HIGHWAY INFORMATION SERVICES DIVISION  
DATA SUPPORT GROUP

PAGE..... 18

STATE HIGHWAY LOCATION REFERENCE

ROUTE NUMBER.....MD 304  
INVENTORY DIRECTION...EAST  
NAME: CORSICA NECK RD

COUNTY-QUEEN ANNES  
SHA DISTRICT.....2  
DATE.....12/31/2001

SYSTEM	FUNCTIONAL CLASS	HWY TYPE	ACCESS CONTRL	MILEPOINT	MILEPOINT DESCRIPTION	MARKED LANES	SURFACE WIDTH/TYPE*	AADT
SECONDARY R	RUR-MINOR COLLECTOR	UNDIVIDED	NONE	0.00	CO 142 SPIDER WEB RD	2	22I	675
				0.12	SPEED LIMIT 40 MPH			
				0.74	CO 140 N HIBERNIA RD			1,575
				2.37	SPEED LIMIT 30 MPH			
MUNICIPAL U				2.40	IN CORP LMTS CENTREVILLE	2	26I	
NAME: BRIDGE ST				2.40				
				2.40	END STATE MAINTENANCE			
				2.40	BEGIN MUNICIPAL MAINTENANCE			
				2.40	STRUC #17029 CORSICA CREEK			
				2.53	MU 110 CREAMERY LA	2	24I	
NAME: CHESTERFIELD AVE				2.53				
				2.58	MU 75 WATSON RD			2,475
				2.79	SPEED LIMIT 25 MPH			
				2.90		2	23I	
				2.99		2	24I	
				3.02		2	30I	
				3.09		2	32I	
				3.13		1	26I	
	RUR-MAJOR COLLECTOR			3.21	MD 213 (SB/L) LIBERTY ST			
NAME: WATER ST				3.21				
				3.28	MD 213 COMMERCE ST	2	27I	2,975
				3.35		2	35I	
				3.46	R/R #MDDE 526 378 N	2	28I	
NAME: RAILROAD AVE				3.46				
				3.88		2	37I	
				3.92		2	28I	
SECONDARY R				3.98	END MUNICIPAL MAINTENANCE	2	24I	
NAME: RUTHSBURG RD				3.98				
				3.98	BEGIN STATE MAINTENANCE			
				3.98	OUT CORP LMTS CENTREVILLE			
				4.00	SPEED LIMIT 30 MPH			
				4.57	SPEED LIMIT 50 MPH			
				5.79	US 301 BLUE STAR MEMORIAL HWY			3,175
				9.77	SPEED LIMIT 25 MPH			
				9.99	MD 481 DAMSONTOWN RD			3,075
				10.07	SPEED LIMIT 50 MPH			
				11.25	STRUC #17042 GERMAN BRANCH			
				13.85	MD 405 PRICE STATION RD			2,975
				14.50	SPEED LIMIT 40 MPH			
				14.75	STRUC #5018 MASON BRANCH			
				14.75	CAROLINE CO/L			

\* A,B = UNIMPROVED; C = GRADED & DRAINED; D,E = SOIL, GRAVEL, STONE; F,G = LOW TYPE BITUMINOUS;  
H,I = HIGH TYPE BITUMINOUS; J = CONCRETE; K = BRICK; L = BLOCK

STATE HIGHWAY ADMINISTRATION OF MARYLAND  
HIGHWAY INFORMATION SERVICES DIVISION  
DATA SUPPORT GROUP

STATE HIGHWAY LOCATION REFERENCE

ROUTE NUMBER.....MD 305  
INVENTORY DIRECTION...EAST  
NAME: HOPE RD

COUNTY-QUEEN ANNES  
SHA DISTRICT.....2  
DATE.....12/31/2001

SYSTEM	FUNCTIONAL CLASS	HWY TYPE	ACCESS CONTRL	MILEPOINT	MILEPOINT DESCRIPTION	MARKED LANES	SURFACE WIDTH/TYPE*	AADT
SECONDARY U	RUR-MINOR COLLECTOR	DIVIDED	NONE	0.00 MD 213	LIBERTY ST	2	36I	1,475
		UNDIVIDED		0.03		2	41I	
				0.10	SPEED LIMIT 30 MPH			
R				0.40	OUT CORP LMTS CENTREVILLE	2	22I	
				0.43	SPEED LIMIT 40 MPH			
				0.62	SPEED LIMIT 50 MPH			
				2.89				1,075
				2.92 US 301	BLUE STAR MEMORIAL HWY			
				2.94		2	24I	
				3.10	R/R #MDDE 526 383 K	2	22I	
				5.08 CO 94	HAYDEN CLARK RD			
				5.08 CO 396	HOPE RD (AHEAD)			

\*\*\*\*\*

ROUTE NUMBER.....MD 309  
INVENTORY DIRECTION...NORTH  
NAME: CORDOVA RD

SECONDARY R	RUR-MAJOR COLLECTOR	UNDIVIDED	NONE	0.00	TALBOT CO/L	2	24I	4,475
				0.23 MD 303	MAIN ST	2	22I	
NAME: STARR RD				0.23				
				0.35 MD 404	QUEEN ANNES HWY	2	24I	2,706
				0.59	SPEED LIMIT 50 MPH			
				0.85	ATR STATION #0008			
				2.41 MD 481	DAMSONTOWN RD			1,750
				5.03	SPEED LIMIT 40 MPH			
				5.43	SPEED LIMIT 50 MPH			
				9.11 MD 213	CENTREVILLE RD			

\*\*\*\*\*

ROUTE NUMBER.....MD 313  
INVENTORY DIRECTION...NORTH  
NAME: GOLDSBORO RD

SECONDARY R	RUR-MAJOR COLLECTOR	UNDIVIDED	NONE	0.00	CAROLINE CO/L	2	22I	2,275
				0.00	STRUC #5003 LONG MARSH DITCH			
				0.12	SPEED LIMIT 50 MPH			
				1.65 CO 80	ELL MORRIS RD			
				1.93 MD 19	ROBERTS STATION RD			1,575
				1.93 CO 78	INGLESIDE RD			

\* A,B = UNIMPROVED; C = GRADED & DRAINED; D,E = SOIL, GRAVEL, STONE; F,G = LOW TYPE BITUMINOUS;  
H,I = HIGH TYPE BITUMINOUS; J = CONCRETE; K = BRICK; L = BLOCK

STATE HIGHWAY ADMINISTRATION OF MARYLAND  
HIGHWAY INFORMATION SERVICES DIVISION  
DATA SUPPORT GROUP

STATE HIGHWAY LOCATION REFERENCE

ROUTE NUMBER.....MD 313 CONTINUED  
INVENTORY DIRECTION...NORTH  
NAME: GOLDSBORO RD

COUNTY-QUEEN ANNES  
SHA DISTRICT.....2  
DATE.....12/31/2001

SYSTEM	FUNCTIONAL CLASS	HWY TYPE	ACCESS CONTRL	MILEPOINT	MILEPOINT DESCRIPTION	MARKED LANES	SURFACE WIDTH/TYPE*	AADT
SECONDARY R	RUR-MAJOR COLLECTOR	UNDIVIDED	NONE	3.55	CO 68 MERRICK CORNER RD	2	22I	1,675
				5.33	SPEED LIMIT 30 MPH			
U				5.35	IN CORP LMTS BARCLAY			
				5.66	MD 302 CHURCH ST			1,875
R				5.70	R/R #MDDE 526 402 M			
				5.83	OUT CORP LMTS BARCLAY			
				5.85	SPEED LIMIT 50 MPH			
				7.90	SPEED LIMIT 40 MPH			
				8.07				
				8.09	SPEED LIMIT 25 MPH	2	23I	
U				8.11	IN CORP LMTS SUDLERSVILLE			
NAME: S CHURCH ST				8.11				
				8.19		2	22I	
				8.33		2	40I	
				8.43		2	37I	
				8.48		2	34I	
NAME: N CHURCH ST				8.69	MD 300 E & W MAIN ST			
				8.69				
				8.76	MD 837 CHURCH CIR			
				8.87		2	40I	
				8.94		2	22I	
R				9.08	OUT CORP LMTS SUDLERSVILLE			
NAME: MILLINGTON RD				9.08				
				9.08	SPEED LIMIT 40 MPH			
				9.29	SPEED LIMIT 50 MPH			
				11.53	CO 49 HACKETT CORNER RD			
				12.51	MD 544 MCGINNIS RD			2,175
				13.43	STRUC #17031 UNICORN BRANCH			
				14.35	SPEED LIMIT 40 MPH			
				14.49	IN CORP LMTS MILLINGTON			
U				14.49				
NAME: SASSAFRAS ST				14.51	SPEED LIMIT 25 MPH	2	24I	
				14.78	STRUC #17030 CHESTER RIVER			
				14.78	KENT CO/L			

\*\*\*\*\*

ROUTE NUMBER.....MD 404  
INVENTORY DIRECTION...EAST  
NAME: QUEEN ANNES HWY

PRIMARY R	RUR-OTHER PRIN ART	UNDIVIDED	NONE	0.00	TALBOT CO/L	2	24I	10,100
-----------	--------------------	-----------	------	------	-------------	---	-----	--------

\* A,B = UNIMPROVED; C = GRADED & DRAINED; D,E = SOIL, GRAVEL, STONE; F,G = LOW TYPE BITUMINOUS;  
H,I = HIGH TYPE BITUMINOUS; J = CONCRETE; K = BRICK; L = BLOCK



STATE HIGHWAY ADMINISTRATION OF MARYLAND  
HIGHWAY INFORMATION SERVICES DIVISION  
DATA SUPPORT GROUP

PAGE..... 21

STATE HIGHWAY LOCATION REFERENCE

ROUTE NUMBER.....MD 404 CONTINUED  
INVENTORY DIRECTION...EAST  
NAME: QUEEN ANNES HWY

COUNTY-QUEEN ANNES  
SHA DISTRICT.....2  
DATE.....12/31/2001

SYSTEM	STATE	FUNCTIONAL CLASS	HWY TYPE	ACCESS CONTRL	MILEPOINT	MILEPOINT DESCRIPTION	MARKED LANES	SURFACE WIDTH/TYPE*	AADT
PRIMARY	R	RUR-OTHER PRIN ART	UNDIVIDED	NONE	0.13	STRUC #17032 NORWICH CREEK	2	24I	10,100
					0.20	MILE MARKER 6.0			
					0.25	STRUC #17043			
					0.70	MILE MARKER 6.5			
					0.98	MD 309 STARR RD			16,793
					1.19	MD 303 MAIN ST			
					1.20	MILE MARKER 7.0			
					1.28	SPEED LIMIT 55 MPH			
					1.30	R/R #MDDE 502 440 D			
					1.43	ATR STATION #0036			
					1.47	STRUC #5015 TUCKAHOE CREEK			
					1.47	CAROLINE CO/L			

\*\*\*\*\*

ROUTE NUMBER.....MD 405  
INVENTORY DIRECTION...NORTH  
NAME: PRICE STATION RD

SECONDARY	R	RUR-MINOR COLLECTOR	UNDIVIDED	NONE	0.00	MD 304 RUTHSBURG RD	2	22I	675
					2.76	CO 82 ROE INGLESIDE RD			
					2.76	CO 396 HOPE RD			
					3.57	STRUC #17034 GERMAN BRANCH			
					5.72	SPEED LIMIT 30 MPH			
					5.94	R/R #MDDE 526 394 X	2	24I	
					5.98	US 301 BLUE STAR MEMORIAL HWY (NB/L)			1,675
					6.08	US 301(SB/L) BLUE STAR MEMORIAL HWY 2	2	22I	
					7.27	CO 77 FLAT IRON SQUARE RD			
					8.49	STRUC #17033 SOUTHEAST CREEK			
					8.59	MD 19 ROBERTS STATION RD			

\*\*\*\*\*

ROUTE NUMBER.....MD 456  
INVENTORY DIRECTION...NORTH  
NAME: DEL RHODES AVE

SECONDARY	R	RUR-MINOR COLLECTOR	DIVIDED	NONE	0.00	US 50 OCEAN GATEWAY	2	42I	1,599
			UNDIVIDED		0.04	US 50QB NO NAME	2	22I	
					0.15	SPEED LIMIT 30 MPH			
					0.47	STRUC #17035 WYE RIVER			
					0.47	IN CORP LMTS QUEENSTOWN			

U

\* A,B = UNIMPROVED; C = GRADED & DRAINED; D,E = SOIL, GRAVEL, STONE; F,G = LOW TYPE BITUMINOUS;  
H,I = HIGH TYPE BITUMINOUS; J = CONCRETE; K = BRICK; L = BLOCK

STATE HIGHWAY ADMINISTRATION OF MARYLAND  
HIGHWAY INFORMATION SERVICES DIVISION  
DATA SUPPORT GROUP

STATE HIGHWAY LOCATION REFERENCE

ROUTE NUMBER.....MD 456 CONTINUED  
INVENTORY DIRECTION...NORTH  
NAME: DEL RHODES AVE

COUNTY-QUEEN ANNES  
SHA DISTRICT.....2  
DATE.....12/31/2001

SYSTEM	FUNCTIONAL CLASS	HWY TYPE	ACCESS CONTRL	MILEPOINT	MILEPOINT DESCRIPTION	MARKED LANES	SURFACE WIDTH/TYPE*	AADT
SECONDARY U	RUR-MINOR COLLECTOR	UNDIVIDED	NONE	0.56 MD 656	FRIELS RD	2	22I	1,599
				0.68	SPEED LIMIT 25 MPH			
				0.86		2	30I	
		DIVIDED		0.88 US 301	BLUE STAR MEMORIAL HWY	2	24I	
		UNDIVIDED		0.93				
				0.95		2	22I	
				1.04		2	24I	
				1.18		2	28I	
				1.22 MD 18C	MAIN ST			

\*\*\*\*\*

ROUTE NUMBER.....MD 481  
INVENTORY DIRECTION...NORTH  
NAME: DAMSONTOWN RD

SECONDARY R	RUR-MINOR COLLECTOR	UNDIVIDED	NONE	0.00 MD 309	STARR RD	2	20I	675
				0.08	SPEED LIMIT 50 MPH			
				2.59	STRUC #17036 BLOCKSTON BRANCH			
				3.05 CO 126	CROUSE MILL RD			
				5.02	SPEED LIMIT 25 MPH			
				5.13 MD 304	RUTHSBURG RD			

\*\*\*\*\*

ROUTE NUMBER.....MD 544  
INVENTORY DIRECTION...EAST  
NAME: MCGINNIS RD

SECONDARY R	RUR-MAJOR COLLECTOR	UNDIVIDED	NONE	0.00 MD 213	CHURCH HILL RD	2	24I	2,525
				0.22	SPEED LIMIT 55 MPH			
				2.96	STRUC #X17029 FOREMAN BRANCH			
				4.73 CO 13	DEEP LANDING RD			2,625
				5.93	STRUC #17045 PEARL CREEK			
				6.99 MD 290	DUDLEY CORNER RD			3,625
				7.54	STRUC #17038 RED LION BRANCH			
				9.29 US 301	BLUE STAR MEMORIAL HWY			
				9.48 MD 313	SUDLERSVILLE MILLINGTON RD			

\* A,B = UNIMPROVED; C = GRADED & DRAINED; D,E = SOIL, GRAVEL, STONE; F,G = LOW TYPE BITUMINOUS;  
H,I = HIGH TYPE BITUMINOUS; J = CONCRETE; K = BRICK; L = BLOCK

STATE HIGHWAY ADMINISTRATION OF MARYLAND  
HIGHWAY INFORMATION SERVICES DIVISION  
DATA SUPPORT GROUP

STATE HIGHWAY LOCATION REFERENCE

ROUTE NUMBER.....MD 552  
INVENTORY DIRECTION...NORTH  
NAME: DOMINION RD

COUNTY-QUEEN ANNES  
SHA DISTRICT.....2  
DATE.....12/31/2001

SYSTEM	FUNCTIONAL CLASS	HWY TYPE	ACCESS CONTRL	MILEPOINT	MILEPOINT DESCRIPTION	MARKED LANES	SURFACE WIDTH/TYPE*	AADT
SECONDARY R	RUR-LOCAL	UNDIVIDED	NONE	0.00	CO 199 LITTLE CREEK RD (BACK)	2	20I	4,725
				0.00	BEGIN STATE MAINTENANCE			
				0.04		2	24I	
	RUR-MINOR COLLECTOR			0.06	SPEED LIMIT 40 MPH			
				0.34				
				0.55	SPEED LIMIT 50 MPH			
				1.50	SPEED LIMIT 40 MPH			
		DIVIDED		2.11	MD 18B MAIN ST	2	44I	
				2.18		2	48I	
				2.20	US 50 BLUE STAR MEMORIAL HWY			
				2.20	EXIT #39B			

\*\*\*\*\*

ROUTE NUMBER.....MD 552A  
INVENTORY DIRECTION...NORTH  
NAME: CHESTER STATION RD

SECONDARY R	RUR-LOCAL	DIVIDED	NONE	0.00	US 50 BLUE STAR MEMORIAL HWY	2	48I	
				0.00	EXIT #39B			
		UNDIVIDED		0.02		2	24I	
				0.08	MD 18T PINEY CREEK RD			

\*\*\*\*\*

ROUTE NUMBER.....MD 656  
INVENTORY DIRECTION...EAST  
NAME: FRIELS RD

SECONDARY U	RUR-LOCAL	UNDIVIDED	NONE	0.00	MD 18C MAIN ST	2	22I	299
				0.10	SPEED LIMIT 50 MPH			
R				0.12	OUT CORP LMTS QUEENSTOWN			
				0.13		2	24I	
U				0.59	IN CORP LMTS QUEENSTOWN			
				0.70	MD 456 DEL RHODES AVE			

\* A,B = UNIMPROVED; C = GRADED & DRAINED; D,E = SOIL, GRAVEL, STONE; F,G = LOW TYPE BITUMINOUS;  
H,I = HIGH TYPE BITUMINOUS; J = CONCRETE; K = BRICK; L = BLOCK

STATE HIGHWAY ADMINISTRATION OF MARYLAND  
HIGHWAY INFORMATION SERVICES DIVISION  
DATA SUPPORT GROUP

STATE HIGHWAY LOCATION REFERENCE

ROUTE NUMBER.....MD 662  
INVENTORY DIRECTION...NORTH  
NAME: OLD WYE MILLS RD

COUNTY-QUEEN ANNES  
SHA DISTRICT.....2  
DATE.....12/31/2001

SYSTEM	FUNCTIONAL CLASS	HWY TYPE	ACCESS CONTRL	MILEPOINT	MILEPOINT DESCRIPTION	MARKED LANES	SURFACE WIDTH/TYPE*	AADT
SECONDARY R	RUR-MINOR COLLECTOR	UNDIVIDED	NONE	0.00	TALBOT CO/L	2	22I	850
	RUR-LOCAL			0.06	STRUC #17039 WYE EAST RIVER			
				0.08	MD 213 COLLEGE DR			
				0.13	SPEED LIMIT 30 MPH			
				0.53	SPEED LIMIT 40 MPH			
				1.37	MD 662A NO NAME	2	24I	
				1.40	US 50 OCEAN GATEWAY			

\*\*\*\*\*

ROUTE NUMBER.....MD 662A  
INVENTORY DIRECTION...SOUTH  
NAME: NO NAME

SECONDARY R	RUR-LOCAL	UNDIVIDED	NONE	0.00	US 50 OCEAN GATEWAY	1	12I	
				0.08	MD 662 WYE MILLS RD			

\*\*\*\*\*

ROUTE NUMBER.....MD 759B  
INVENTORY DIRECTION...EAST  
NAME: LOVE POINT RD

SECONDARY R	RUR-LOCAL	UNDIVIDED	NONE	0.00	ROAD END	2	23I	199
				0.21	MD 18A MAIN ST			

\*\*\*\*\*

ROUTE NUMBER.....MD 802  
INVENTORY DIRECTION...NORTH  
NAME: BATTS NECK RD

SECONDARY R	RUR-LOCAL	UNDIVIDED	NONE	0.00	MD 8 ROMANCOKE RD	2	22I	499
				0.04		2	18I	
				0.29	MD 8A BATTS NECK RD			
				0.33	SPEED LIMIT 25 MPH			
				0.98		2	27I	
				1.02	MD 8 ROMANCOKE RD			

\* A,B = UNIMPROVED; C = GRADED & DRAINED; D,E = SOIL, GRAVEL, STONE; F,G = LOW TYPE BITUMINOUS;  
H,I = HIGH TYPE BITUMINOUS; J = CONCRETE; K = BRICK; L = BLOCK

STATE HIGHWAY ADMINISTRATION OF MARYLAND  
HIGHWAY INFORMATION SERVICES DIVISION  
DATA SUPPORT GROUP

STATE HIGHWAY LOCATION REFERENCE

ROUTE NUMBER.....MD 834  
INVENTORY DIRECTION...EAST  
NAME: HAYDEN CLARK RD

COUNTY-QUEEN ANNES  
SHA DISTRICT.....2  
DATE.....12/31/2001

SYSTEM	FUNCTIONAL CLASS	HWY TYPE	ACCESS CONTRL	MILEPOINT	MILEPOINT DESCRIPTION	MARKED LANES	SURFACE WIDTH/TYPE*	AADT
SECONDARY R	RUR-LOCAL	UNDIVIDED	NONE	0.00 CO 403	WHITE MARSH RD	2	48I	299
				0.02	US 301(SB/L) BLUE STAR MEMORIAL HWY	2	27I	
				0.06	ENT TO REST AREA			
				0.09	EXIT FR REST AREA			
				0.13 US 301	BLUE STAR MEMORIAL HWY (NB/L)			
				0.15		2	20I	
				0.16	R/R #MDDE 526 389 B			
				0.16 CO 94	HAYDEN CLARK RD (AHEAD)			

\*\*\*\*\*

ROUTE NUMBER.....MD 835  
INVENTORY DIRECTION...NORTH  
NAME: SEWARD MARINA RD

SECONDARY R	RUR-LOCAL	UNDIVIDED	NONE	0.00 MD 18B	MAIN ST	2	24I	
		DIVIDED		0.10		2	30I	
				0.13 US 50	BLUE STAR MEMORIAL HWY			
				0.13	EXIT #42			

\*\*\*\*\*

ROUTE NUMBER.....MD 835A  
INVENTORY DIRECTION...EAST  
NAME: PIER ONE RD

SECONDARY R	RUR-LOCAL	UNDIVIDED	NONE	0.00 CO 329	PIER ONE RD (BACK)	2	20I	
				0.02		2	36I	
				0.07 MD 8	ROMANCOKE RD	2	23I	
				0.07				
				0.13	SPEED LIMIT 35 MPH			
		DIVIDED		0.74		2	25I	
				0.77 CO 210	THOMPSON CREEK RD			

\*\*\*\*\*

ROUTE NUMBER.....MD 835B  
INVENTORY DIRECTION...EAST  
NAME: SADDLER RD

SECONDARY R	RUR-LOCAL	UNDIVIDED	NONE	0.00 CO 182	JACKSON CREEK RD	2	24I	
				0.00 MD 18U	JACKSON CREEK RD			

\* A,B = UNIMPROVED; C = GRADED & DRAINED; D,E = SOIL, GRAVEL, STONE; F,G = LOW TYPE BITUMINOUS;  
H,I = HIGH TYPE BITUMINOUS; J = CONCRETE; K = BRICK; L = BLOCK

STATE HIGHWAY ADMINISTRATION OF MARYLAND  
HIGHWAY INFORMATION SERVICES DIVISION  
DATA SUPPORT GROUP

STATE HIGHWAY LOCATION REFERENCE

ROUTE NUMBER.....MD 835B CONTINUED  
INVENTORY DIRECTION...EAST  
NAME: SADDLER RD

COUNTY-QUEEN ANNES  
SHA DISTRICT.....2  
DATE.....12/31/2001

SYSTEM	FUNCTIONAL CLASS	HWY TYPE	ACCESS CONTRL	MILEPOINT	MILEPOINT DESCRIPTION	MARKED LANES	SURFACE WIDTH/TYPE*	AADT
SECONDARY R	RUR-LOCAL	UNDIVIDED	NONE	0.00 CO 530	LONG POINT RD	2	24I	
				0.09	SPEED LIMIT 30 MPH			
				0.62 MD 18V	CHESTER RIVER BEACH RD			

\*\*\*\*\*

ROUTE NUMBER.....MD 835C  
INVENTORY DIRECTION...EAST  
NAME: LOVE POINT RD

SECONDARY R	RUR-LOCAL	UNDIVIDED	NONE	0.00 MD 18A	LOVE POINT RD/BUSINESS PKWY	2	24I	
				0.05		2	22I	
				0.08	SPEED LIMIT 30 MPH			
				0.58		2	24I	
				0.61		2	27I	
				0.65 CO 281	LOVE POINT RD	2	25I	
				0.65				
				0.72		2	20I	
		DIVIDED		0.76		2	28I	
				0.77 MD 18A	MAIN ST			

\*\*\*\*\*

ROUTE NUMBER.....MD 835F  
INVENTORY DIRECTION...NORTH  
NAME: SCHOONER PKWY

SECONDARY R	RUR-LOCAL	DIVIDED	NONE	0.00 MD 18A	BUSINESS PKWY	4	48I	
				0.05 CO 611	SCHOONER PKWY (AHEAD)			

\*\*\*\*\*

ROUTE NUMBER.....MD 835G  
INVENTORY DIRECTION...EAST  
NAME: KENT NARROWS RD

SECONDARY R	RUR-LOCAL	UNDIVIDED	NONE	0.00 CO 185	KENT NARROWS WAY N	2	24I	
				0.10	SPEED LIMIT 30 MPH			
				0.17		2	22I	
		DIVIDED		0.34		2	32I	
				0.38		2	34I	
				0.40 US 50	BLUE STAR MEMORIAL HWY			

\* A,B = UNIMPROVED; C = GRADED & DRAINED; D,E = SOIL, GRAVEL, STONE; F,G = LOW TYPE BITUMINOUS;  
H,I = HIGH TYPE BITUMINOUS; J = CONCRETE; K = BRICK; L = BLOCK

STATE HIGHWAY ADMINISTRATION OF MARYLAND  
HIGHWAY INFORMATION SERVICES DIVISION  
DATA SUPPORT GROUP

STATE HIGHWAY LOCATION REFERENCE

ROUTE NUMBER.....MD 835G CONTINUED  
INVENTORY DIRECTION...EAST  
NAME: KENT NARROWS RD

COUNTY-QUEEN ANNES  
SHA DISTRICT.....2  
DATE.....12/31/2001

SYSTEM	FUNCTIONAL CLASS	HWY TYPE	ACCESS CONTRL	MILEPOINT	MILEPOINT DESCRIPTION	MARKED LANES	SURFACE WIDTH/TYPE*	AADT
SECONDARY R	RUR-LOCAL	DIVIDED	NONE	0.40	EXIT #42	2	34I	

ROUTE NUMBER.....MD 835H  
INVENTORY DIRECTION...EAST  
NAME: WINCHESTER CREEK RD

SECONDARY R	RUR-LOCAL	UNDIVIDED	NONE	0.00	MD 18W VFW AVE	2	22I	
				0.05		2	24I	
				0.18		2	22I	
				0.24		2	24I	
				0.38	EXIT #44B FR US 50			
				0.40	SPEED LIMIT 30 MPH			
				0.51		2	22I	
				0.74	MD 835I HISSEY RD			

ROUTE NUMBER.....MD 835I  
INVENTORY DIRECTION...NORTH  
NAME: HISSEY RD

SECONDARY R	RUR-LOCAL	DIVIDED	NONE	0.00	US 50 BLUE STAR MEMORIAL HWY	2	48I	
				0.00	EXIT #45A			
		UNDIVIDED		0.03		2	33I	
				0.05	MD 835J WINCHESTER CREEK RD	2	22I	
				0.08	SPEED LIMIT 30 MPH			
				0.18	MD 835H WINCHESTER CREEK RD			
				0.20	CO 162 HISSEY RD (AHEAD)			

ROUTE NUMBER.....MD 835J  
INVENTORY DIRECTION...EAST  
NAME: WINCHESTER CREEK RD

SECONDARY R	RUR-LOCAL	UNDIVIDED	NONE	0.00	MD 835I HISSEY RD	2	22I	
				0.38	RP105005 RAMP 5 FR MD 835J TO US 50			
				0.44	MD 835K NESBIT RD			
				0.50	RP105004 RAMP 4 FR US 50 TO MD 835J			
				0.50				

NAME: BLACKBEARD RD

\* A,B = UNIMPROVED; C = GRADED & DRAINED; D,E = SOIL, GRAVEL, STONE; F,G = LOW TYPE BITUMINOUS;  
H,I = HIGH TYPE BITUMINOUS; J = CONCRETE; K = BRICK; L = BLOCK

STATE HIGHWAY ADMINISTRATION OF MARYLAND  
HIGHWAY INFORMATION SERVICES DIVISION  
DATA SUPPORT GROUP

STATE HIGHWAY LOCATION REFERENCE

ROUTE NUMBER.....MD 835J CONTINUED  
INVENTORY DIRECTION...EAST  
NAME: BLACKBEARD RD

COUNTY-QUEEN ANNES  
SHA DISTRICT.....2  
DATE.....12/31/2001

SYSTEM	FUNCTIONAL CLASS	HWY TYPE	ACCESS CONTRL	MILEPOINT	MILEPOINT DESCRIPTION	MARKED LANES	SURFACE WIDTH/TYPE*	AADT
SECONDARY R	RUR-LOCAL	UNDIVIDED	NONE	0.71		2	12F	
				0.77	CO 295 BLACKBEARD RD (AHEAD)			

\*\*\*\*\*

ROUTE NUMBER.....MD 835K  
INVENTORY DIRECTION...NORTH  
NAME: NESBIT RD

SECONDARY R	RUR-LOCAL	UNDIVIDED	NONE	0.00	MD 18B MAIN ST	2	22I	
				0.03	SPEED LIMIT 30 MPH			
				0.19	RP105006 RAMP 6 FR MD 835K TO US 50			
				0.19	RP105008 RAMP 8 FR US 50 TO MD 835K			
				0.26	US 50 BLUE STAR MEMORIAL HWY			
				0.26	STRUC #17049			
				0.26	EXIT #45B			
				0.31	MD 835J WINCHESTER CREEK RD			
				0.42	CO 161 NESBIT RD (AHEAD)			

\*\*\*\*\*

ROUTE NUMBER.....MD 837  
INVENTORY DIRECTION...NORTH  
NAME: CHURCH CIR

SECONDARY U	RUR-LOCAL	UNDIVIDED	NONE	0.00	MD 300 W MAIN ST	2	24I	199
R				0.04	OUT CORP LMTS SUDLERSVILLE			
U				0.09	IN CORP LMTS SUDLERSVILLE			
				0.12	MD 313 N CHURCH ST			

\* A,B = UNIMPROVED; C = GRADED & DRAINED; D,E = SOIL, GRAVEL, STONE; F,G = LOW TYPE BITUMINOUS;  
H,I = HIGH TYPE BITUMINOUS; J = CONCRETE; K = BRICK; L = BLOCK



**2001**

Calendar Year

**HIGHWAY LOCATION REFERENCE**

Data as of December 31, 2001


**SAINT MARY'S**

**COUNTY**

**SHA DISTRICT #5**

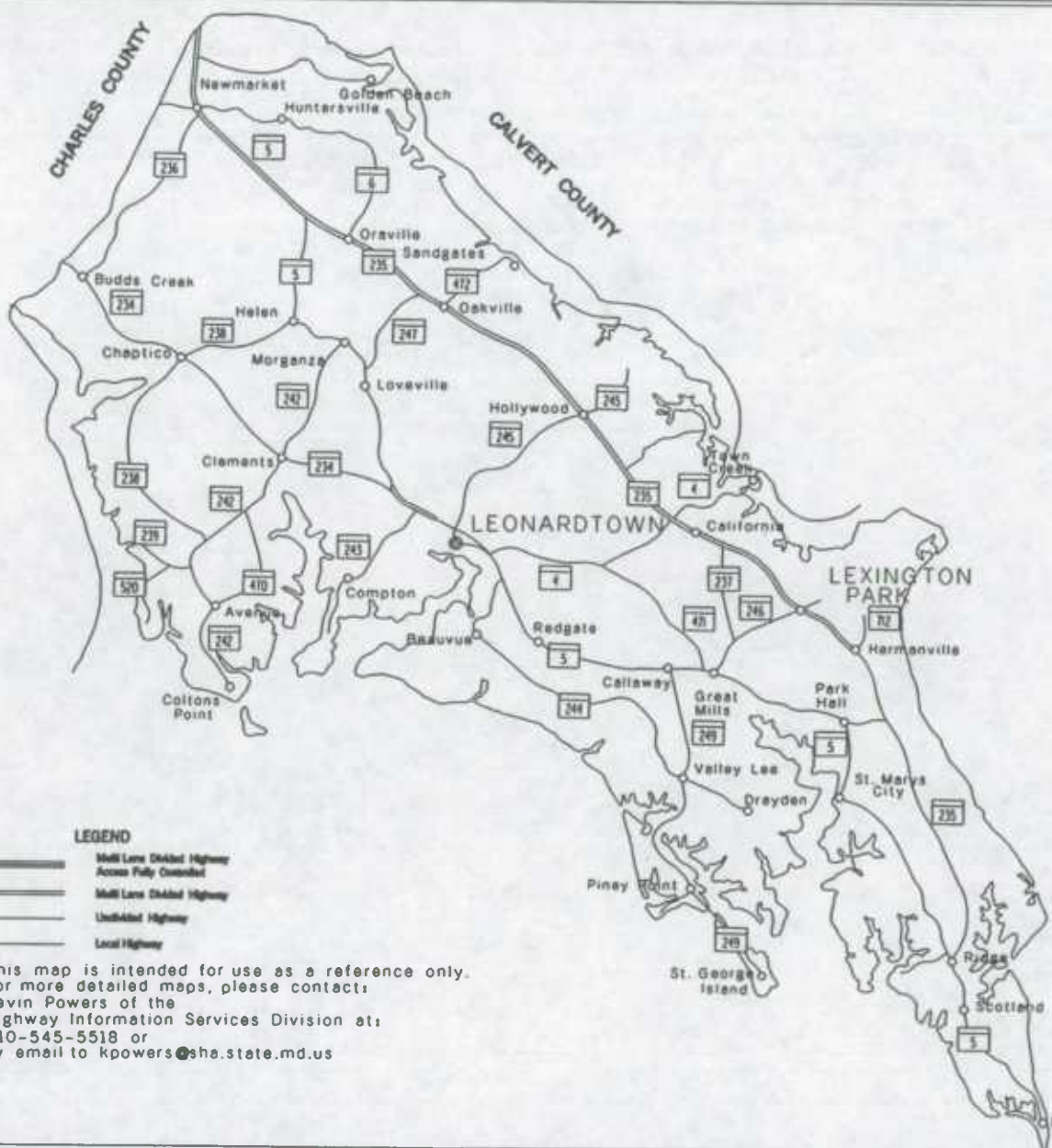
**SM**





CHARLES COUNTY

CALVERT COUNTY



**LEGEND**

- Multi Lane Divided Highway  
Access Fully Controlled
- Multi Lane Divided Highway  
Access Partially Controlled
- Unimproved Highway
- Local Highway

This map is intended for use as a reference only.  
 For more detailed maps, please contact:  
 Kevin Powers of the  
 Highway Information Services Division at:  
 410-545-5518 or  
 by email to [kpowers@sha.state.md.us](mailto:kpowers@sha.state.md.us)




**ST. MARY'S COUNTY  
 HIGHWAY LOCATION  
 REFERENCE MAP**

**2001**

PREPARED BY THE  
**Maryland Department of Transportation**  
 STATE HIGHWAY ADMINISTRATION  
 HIGHWAY INFORMATION SERVICES DIVISION




Point Lookout



ROUTE ALERT LIST

SAINT MARY'S COUNTY


None



MARYLAND STATE HIGHWAY ADMINISTRATION  
HIGHWAY INFORMATION SERVICES DIVISION  
STATE MAINTAINED HIGHWAYS ON THE NATIONAL HIGHWAY SYSTEM  
AS OF DECEMBER 31, 2001

ST. MARY'S COUNTY

ROUTE	BEGIN MILEPOINT	BEGIN DESCRIPTION	END MILEPOINT	END DESCRIPTION
MD 4	6.10	MD 235 THREE NOTCH RD	9.36	CALVERT CO/L
MD 5	38.32	MD 235 THREE NOTCH RD	45.23	CHARLES CO/L
MD 235	11.97	MD 246 GREAT MILLS RD	30.75	MD 5 THREE NOTCH RD/POINT LOOKOUT RD





STATE HIGHWAY ADMINISTRATION OF MARYLAND  
HIGHWAY INFORMATION SERVICES DIVISION  
DATA SUPPORT GROUP

STATE HIGHWAY LOCATION REFERENCE

ROUTE NUMBER.....MD 4  
INVENTORY DIRECTION...NORTH  
NAME: ST ANDREWS CHURCH RD

COUNTY-SAINT MARYS  
SHA DISTRICT.....5  
DATE.....12/31/2001

SYSTEM	FUNCTIONAL CLASS	HWY TYPE	ACCESS	MILEPOINT	MILEPOINT DESCRIPTION	MARKED LANES	SURFACE WIDTH/TYPE*	ADT
SECONDARY R	RUR-MINOR ARTERIAL	UNDIVIDED	NONE	0.00 MD 5	POINT LOOKOUT RD	2	24I	12,425
				0.08		2	22I	
				0.11	SPEED LIMIT 50 MPH			
				3.55 CO 232	INDIAN BRIDGE RD			
				5.00	STRUC #18035 ST MARYS RIVER			
				6.05				
PRIMARY	URB-OTHER PRIN ART	DIVIDED	PART	6.10 MD 235	THREE NOTCH RD	2	24I	22,225
NAME: PATUXENT BEACH RD				6.10				
		UNDIVIDED		6.58				
		DIVIDED		6.69				
		UNDIVIDED		6.90				
		DIVIDED		7.07				
		UNDIVIDED		7.33				
		DIVIDED		7.61				
		UNDIVIDED		7.82				
				8.17	STRUC #18033 KINGSTON CREEK			
		DIVIDED		8.23				
		UNDIVIDED		8.45				
	RUR-OTHER PRIN ART			8.48	SPEED LIMIT 45 MPH			
				8.53		2	28J	
				9.36	STRUC #4019 PATUXENT RIVER			
				9.36	CALVERT CO/L			

\*\*\*\*\*

ROUTE NUMBER.....MD 5  
INVENTORY DIRECTION...NORTH  
NAME: POINT LOOKOUT RD

SECONDARY R	RUR-MINOR COLLECTOR	UNDIVIDED	NONE	0.00 SR 2	POINT LOOKOUT RD (BACK)	2	20I	1,650
				0.15	SPEED LIMIT 30 MPH			
				0.67	SPEED LIMIT 40 MPH			
	RUR-MAJOR COLLECTOR			1.15				
				2.16				
				2.39	SPEED LIMIT 50 MPH	2	22I	
				2.99 MD 5F	GASLEWBROOK DR			
				4.15	SPEED LIMIT 40 MPH			
				4.91				
				5.01 MD 235	THREE NOTCH RD	2	24I	4,875
				5.13 CO 390	WYNNE RD			
				5.34	SPEED LIMIT 50 MPH			

\* A,B = UNIMPROVED; C = GRADED & DRAINED; D,E = SOIL, GRAVEL, STONE; F,G = LOW TYPE BITUMINOUS;  
H,I = HIGH TYPE BITUMINOUS; J = CONCRETE; K = BRICK; L = BLOCK

STATE HIGHWAY ADMINISTRATION OF MARYLAND  
HIGHWAY INFORMATION SERVICES DIVISION  
DATA SUPPORT GROUP

STATE HIGHWAY LOCATION REFERENCE

ROUTE NUMBER.....MD 5 CONTINUED  
INVENTORY DIRECTION...NORTH  
NAME: POINT LOOKOUT RD

COUNTY - SAINT MARYS  
SHA DISTRICT.....5  
DATE.....12/31/2001

SYSTEM	FUNCTIONAL CLASS	HWY TYPE	ACCESS CONTRL	MILEPOINT	MILEPOINT DESCRIPTION	MARKED LANES	SURFACE WIDTH/TYPE*	AADT
SECONDARY R	RUR-MAJOR COLLECTOR	UNDIVIDED	NONE	7.64	CO 381 TRAPP RD	2	24I	4,875
				8.40	CO 376 VILLA RD			
				8.52	STRUC #18010 CHURCH CREEK			
				9.56	MD 5J 18 WHEELS DR			
				10.42	SPEED LIMIT 40 MPH			
				10.62	CO 357 MATTAPANY RD			
				10.74	SPEED LIMIT 30 MPH			
				10.92	MD 584 NO NAME			
				11.16	MD 584 NO NAME			5,550
				11.47	STRUC #18009 FISHERMAN CREEK			
				11.75	SPEED LIMIT 40 MPH			
				12.05	SPEED LIMIT 50 MPH			
				12.96	CO 355 SNOW HILL MANOR RD			5,950
				13.23	SPEED LIMIT 40 MPH			
				13.33	MD 489 PARK HALL RD			7,550
				13.61	SPEED LIMIT 50 MPH			
				14.45	CO 352 HERMANVILLE RD			
				14.58	SPEED LIMIT 50 MPH			
				14.80	STRUC #18008 EASTERN BRANCH			
				14.88	CO 334 WILLOWS RD			
				15.19	STRUC #18007 HILTON RUN			
		DIVIDED		17.12				
				17.14	SPEED LIMIT 40 MPH			
	RUR-MINOR ARTERIAL			17.20	MD 246 GREAT MILLS RD			20,050
				17.26	MD 5A OLD GREAT MILLS RD			
				17.27	MD 5A (SB/L)			
				17.30	STRUC #18006 ST MARYS RIVER			
		UNDIVIDED		17.31				
				17.46	MD 471 INDIAN BRIDGE RD			17,250
				17.57	SPEED LIMIT 40 MPH			
				18.00	SPEED LIMIT 50 MPH			
				18.57	SPEED LIMIT 40 MPH			
				18.60				
		CTL		18.65	MD 249 PINEY POINT RD	3	34I	
		UNDIVIDED		18.91	SPEED LIMIT 50 MPH	2	24I	14,450
				20.24	SPEED LIMIT 50 MPH			
				22.73	SPEED LIMIT 50 MPH			
				23.45	STRUC #18005 MOLL DYERS RUN			
				24.20	SPEED LIMIT 40 MPH			
		CTL		24.23				
		DIVIDED		24.29				
		CTL		24.34				

\* A,B = UNIMPROVED; C = GRADED & DRAINED; D,E = SOIL, GRAVEL, STONE; F,G = LOW TYPE BITUMINOUS;  
H,I = HIGH TYPE BITUMINOUS; J = CONCRETE; K = BRICK; L = BLOCK

STATE HIGHWAY ADMINISTRATION OF MARYLAND  
HIGHWAY INFORMATION SERVICES DIVISION  
DATA SUPPORT GROUP

STATE HIGHWAY LOCATION REFERENCE

ROUTE NUMBER.....MD 5 CONTINUED  
INVENTORY DIRECTION...NORTH  
NAME: POINT LOOKOUT RD

COUNTY-SAINT MARYS  
SHA DISTRICT.....5  
DATE.....12/31/2001

SYSTEM ....STATE....	FUNCTIONAL CLASS	HWY TYPE	ACCESS CONTRL	MILEPOINT	MILEPOINT	DESCRIPTION	MARKED LANES	SURFACE WIDTH/TYPE*	AADT
SECONDARY R	RUR-MINOR ARTERIAL	DIVIDED	NONE	24.71	MD 244	MEDLEYS NECK RD	2	24I	14,450
		UNDIVIDED		24.84					
				24.97		SPEED LIMIT 50 MPH			
				25.42		STRUC #18004 GLEBE RUN			
		DIVIDED		25.47					
				25.53	MD 4	ST ANDREWS CHURCH RD			
				25.57			2	36I	
		UNDIVIDED		25.73			3	40I	
		DIVIDED		25.78			2	36I	
				25.85			2	24I	
				25.94	MD 5I	CEDAR LANE CT			
U				25.97	MD 5BU	FENWICK ST			
				25.97		IN CORP LMTS LEONARDTOWN			
				26.09	MD 5H	CEDAR LANE RD			
		UNDIVIDED		26.32					
				26.34		STRUC #18038 TOWN RUN			
				26.48		SPEED LIMIT 40 MPH			
		DIVIDED		26.62			4	48I	
		UNDIVIDED		26.70	MD 245	HOLLYWOOD RD	4	60I	27,150
				26.70	MD 5BU	WASHINGTON ST			
				26.79			4	50I	
				27.35		SPEED LIMIT 40 MPH			
				27.95		STRUC #18002 MCINTOSH RUN			
R				27.98		OUT CORP LMTS LEONARDTOWN			
		DIVIDED		27.99			4	48I	
				28.09	MD 243	NEWTOWNE NECK RD			18,750
				28.30		SPEED LIMIT 50 MPH			
				28.81	MD 5C	NO NAME			
				28.83	MD 234	BUDDS CREEK RD			9,150
				28.93			2	24I	
		UNDIVIDED		29.01					
				32.61	MD 247	LOVEVILLE RD			8,250
				33.21		SPEED LIMIT 40 MPH			
				33.47		SPEED LIMIT 30 MPH			
				33.67	MD 242	COLTON POINT RD			
				33.67	CO 53	MORGANZA TURNER RD			
				33.87		SPEED LIMIT 40 MPH			
				34.11		SPEED LIMIT 50 MPH			
				34.42		STRUC #18001 CLEMENTS CREEK			
				35.14	MD 238	CHAPTICO RD			7,450
				35.27	MD 5B	NO NAME			
				36.14		SPEED LIMIT 50 MPH			

\* A,B = UNIMPROVED; C = GRADED & DRAINED; D,E = SOIL, GRAVEL, STONE; F,G = LOW TYPE BITUMINOUS;  
H,I = HIGH TYPE BITUMINOUS; J = CONCRETE; K = BRICK; L = BLOCK

STATE HIGHWAY ADMINISTRATION OF MARYLAND  
HIGHWAY INFORMATION SERVICES DIVISION  
DATA SUPPORT GROUP

STATE HIGHWAY LOCATION REFERENCE

ROUTE NUMBER.....MD 5 CONTINUED  
INVENTORY DIRECTION...NORTH  
NAME: POINT LOOKOUT RD

COUNTY-SAINT MARYS  
SHA DISTRICT.....5  
DATE.....12/31/2001

SYSTEM	FUNCTIONAL CLASS	HWY TYPE	ACCESS CONTRL	MILEPOINT	MILEPOINT DESCRIPTION	MARKED LANES	SURFACE WIDTH/TYPER*	AADT
SECONDARY R	RUR-MINOR ARTERIAL	UNDIVIDED	NONE	37.34 CO 713	BIRCH MANOR DR	2	24I	8,850
		DIVIDED		38.26		2	40I	
PRIMARY	RUR-OTHER PRIN ART			38.32 MD 235	THREE NOTCH RD	4	48I	27,250
NAME: THREE NOTCH RD				38.32				
				38.45	SPEED LIMIT 55 MPH			
				39.81				
				40.25 CO 29	MECHANICSVILLE RD	4	46I	
				42.55 MD 236	THOMPSONS CORNER RD	4	48I	
				42.71 MD 236A	OLD MD 236			
				42.76 MD 6	NEW MARKET RD/NEW MARKET TURNER RD			39,450
				43.79 MD 863A	NO NAME			
				43.95 MD 863A	NO NAME			
				44.27 CO 4	GOLDEN BEACH RD			
				45.23	CHARLES CO/L			

\*\*\*\*\*

ROUTE NUMBER.....MD 5A  
INVENTORY DIRECTION...NORTH  
NAME: OLD GREAT MILLS RD

SECONDARY R	RUR-LOCAL	DIVIDED	NONE	0.00 MD 5	POINT LOOKOUT RD	2	32I	
		UNDIVIDED		0.01		2	20I	
				0.08		2	28I	
				0.11 MD 246	GREAT MILLS RD			

\*\*\*\*\*

ROUTE NUMBER.....MD 5B  
INVENTORY DIRECTION...EAST  
NAME: NO NAME

SECONDARY R	RUR-MINOR COLLECTOR	UNDIVIDED	NONE	0.00 MD 238	CHAPTICO RD	2	20I	99
				0.08		2	30I	
				0.10 MD 5	POINT LOOKOUT RD			

\* A,B = UNIMPROVED; C = GRADED & DRAINED; D,E = SOIL,GRAVEL,STONE; F,G = LOW TYPE BITUMINOUS;  
H,I = HIGH TYPE BITUMINOUS; J = CONCRETE; K = BRICK; L = BLOCK

STATE HIGHWAY ADMINISTRATION OF MARYLAND  
HIGHWAY INFORMATION SERVICES DIVISION  
DATA SUPPORT GROUP

STATE HIGHWAY LOCATION REFERENCE

ROUTE NUMBER.....MD 5BU  
INVENTORY DIRECTION...NORTH  
NAME: FENWICK ST

COUNTY-SAINT MARYS  
SHA DISTRICT.....5  
DATE.....12/31/2001

SYSTEM	FUNCTIONAL CLASS	HWY TYPE	ACCESS CONTRL	MILEPOINT	MILEPOINT	DESCRIPTION	MARKED LANES	SURFACE WIDTH/TYPE*	AADT
SECONDARY R	RUR-MAJOR COLLECTOR	UNDIVIDED	NONE	0.00 MD 5		POINT LOOKOUT RD	2	24I	10,750
				0.05 MD 5G		CAMP CALVERT RD			
				0.11		SPEED LIMIT 40 MPH			
				0.30		IN CORP LMTS LEONARDTOWN			
				0.30		STRUC #18003 TOWN RUN			
				0.48		SPEED LIMIT 25 MPH			
		DIVIDED		0.57 MU 230		WASHINGTON ST	4	74I	
				0.57					
				0.63				48I	
		UNDIVIDED		0.65				50I	
				0.96 MD 5		POINT LOOKOUT RD			
				0.96 MD 245		HOLLYWOOD RD (AHEAD)			

ROUTE NUMBER.....MD 5C  
INVENTORY DIRECTION...EAST  
NAME: NO NAME

SECONDARY R	RUR-LOCAL	UNDIVIDED	NONE	0.00 MD 234		BUDDS CREEK RD	1	16I	
				0.07 MD 5		POINT LOOKOUT RD			

ROUTE NUMBER.....MD 5F  
INVENTORY DIRECTION...NORTH  
NAME: GASLEWBROOK DR

SECONDARY R	RUR-LOCAL	UNDIVIDED	NONE	0.00 MD 5		POINT LOOKOUT RD	2	30I	99
				0.02			2	20H	
				0.19		ROAD END			

ROUTE NUMBER.....MD 5G  
INVENTORY DIRECTION...NORTH  
NAME: CAMP CALVERT RD

SECONDARY R	RUR-LOCAL	UNDIVIDED	NONE	0.34 CO 921		CAMP CALVERT RD (BACK)	2	24I	
				0.45 MD 5BU		FENWICK ST			

\* A,B = UNIMPROVED; C = GRADED & DRAINED; D,E = SOIL, GRAVEL, STONE; F,G = LOW TYPE BITUMINOUS;  
H,I = HIGH TYPE BITUMINOUS; J = CONCRETE; K = BRICK; L = BLOCK

STATE HIGHWAY ADMINISTRATION OF MARYLAND  
HIGHWAY INFORMATION SERVICES DIVISION  
DATA SUPPORT GROUP

STATE HIGHWAY LOCATION REFERENCE

ROUTE NUMBER.....MD 5H  
INVENTORY DIRECTION...NORTH  
NAME: CEDAR LANE RD

COUNTY-SAINT MARYS  
SHA DISTRICT.....5  
DATE.....12/31/2001

SYSTEM	FUNCTIONAL CLASS	HWY TYPE	ACCESS CONTRL	MILEPOINT	MILEPOINT DESCRIPTION	MARKED LANES	SURFACE WIDTH/TYPE*	AADT
SECONDARY U	RUR-LOCAL	UNDIVIDED	NONE	0.00 MD 5	POINT LOOKOUT RD	2	24I	
R				0.07 MD 5I	CEDAR LANE CT			
				0.07	OUT CORP LMTS LEONARDTOWN			
				0.11 CO 223	CEDAR LANE RD (AHEAD)			

\*\*\*\*\*

ROUTE NUMBER.....MD 5I  
INVENTORY DIRECTION...NORTH  
NAME: CEDAR LANE CT

SECONDARY U	RUR-LOCAL	UNDIVIDED	NONE	0.00 MD 5	POINT LOOKOUT RD	1	14I	
				0.03		2	24I	
				0.15 MD 5H	CEDAR LANE RD			

\*\*\*\*\*

ROUTE NUMBER.....MD 5J  
INVENTORY DIRECTION...NORTH  
NAME: 18 WHEELS DR

SECONDARY R	RUR-LOCAL	UNDIVIDED	NONE	0.00 MD 5	POINT LOOKOUT RD	2	16F	
				0.10	ROAD END			

\*\*\*\*\*

ROUTE NUMBER.....MD 6  
INVENTORY DIRECTION...EAST  
NAME: NEW MARKET RD

SECONDARY R	RUR-MAJOR COLLECTOR	UNDIVIDED	NONE	0.00	CHARLES CO/L	2	24I	4,775
				0.07	SPEED LIMIT 50 MPH			
				0.61 CO 6	WHALEN RD			4,725
				1.18	MD 5 (SB/L) THREE NOTCH RD	2	40I	
NAME: NEW MARKET TURNER RD				1.18				
	RUR-MINOR COLLECTOR			1.23 MD 5	THREE NOTCH RD	2	20I	2,525
				1.32	SPEED LIMIT 40 MPH			
				3.78 CO 7	ALL FAITH CHURCH RD			1,725
				4.82	STRUC #18012 SWAMP CREEK			
				7.11	STRUC #18013 PERSIMMON CREEK			
				8.31	SPEED LIMIT 50 MPH			
				9.48		2	22I	

\* A,B = UNIMPROVED; C = GRADED & DRAINED; D,E = SOIL, GRAVEL, STONE; F,G = LOW TYPE BITUMINOUS;  
H,I = HIGH TYPE BITUMINOUS; J = CONCRETE; K = BRICK; L = BLOCK

STATE HIGHWAY ADMINISTRATION OF MARYLAND  
HIGHWAY INFORMATION SERVICES DIVISION  
DATA SUPPORT GROUP

STATE HIGHWAY LOCATION REFERENCE

ROUTE NUMBER.....MD 6 CONTINUED  
INVENTORY DIRECTION...EAST  
NAME: NEW MARKET TURNER RD

COUNTY-SAINT MARYS  
SHA DISTRICT.....5  
DATE.....12/31/2001

SYSTEM	FUNCTIONAL CLASS	HWY TYPE	ACCESS CONTRL	MILEPOINT	MILEPOINT	DESCRIPTION	MARKED LANES	SURFACE WIDTH/TYPE*	AADT
SECONDARY R	RUR-MINOR COLLECTOR	UNDIVIDED	NONE	9.55	MD 235	THREE NOTCH RD	2	22I	1,725
				9.55	CO 53	MORGANZA TURNER RD (AHEAD)			

\*\*\*\*\*

ROUTE NUMBER.....MD 234  
INVENTORY DIRECTION...EAST  
NAME: BUDDS CREEK RD

SECONDARY R	RUR-MINOR ARTERIAL	UNDIVIDED	NONE	0.00		CHARLES CO/L	2	24I	4,400
				0.00		STRUC #18014 BUDDS CREEK			
				0.88	MD 236	THOMPSONS CORNER RD			7,325
				0.99		SPEED LIMIT 55 MPH			
				4.48	CO 29	MECHANICSVILLE RD			
				4.70		STRUC #18015 HAYDEN RUN			
				4.92	MD 238	CHAPTICO RD/MADDOX RD			5,225
				7.80	CO 89	HORSE SHOE RD			5,725
				8.60		SPEED LIMIT 50 MPH			
				8.90		SPEED LIMIT 40 MPH			
				9.16	MD 242	COLTON POINT RD			9,100
				9.44		STRUC #18016 CLEMENTS CREEK			
				9.56		SPEED LIMIT 50 MPH			
				10.01	CO 145	BAYSIDE RD			
				12.23		STRUC #18037 NELSON RUN			
				12.64	MD 5C	NO NAME			
				12.65			2	32I	
				12.66	MD 5	POINT LOOKOUT RD			

\*\*\*\*\*

ROUTE NUMBER.....MD 235  
INVENTORY DIRECTION...NORTH  
NAME: THREE NOTCH RD

SECONDARY R	RUR-MINOR ARTERIAL	UNDIVIDED	NONE	0.00	MD 5	POINT LOOKOUT RD	2	24I	2,475
				0.10		SPEED LIMIT 50 MPH			
				0.17	CO 390	WYNNE RD			
				2.60	CO 367	ST JEROMES NECK RD			
				2.74	CO 381	TRAPP RD			3,975
				6.08	CO 357	MATTAPANY RD			
				7.67	MD 489	PARK HALL RD			7,575
		DIVIDED		9.77			2	31I	

\* A,B = UNIMPROVED; C = GRADED & DRAINED; D,E = SOIL, GRAVEL, STONE; F,G = LOW TYPE BITUMINOUS;  
H,I = HIGH TYPE BITUMINOUS; J = CONCRETE; K = BRICK; L = BLOCK

STATE HIGHWAY ADMINISTRATION OF MARYLAND  
HIGHWAY INFORMATION SERVICES DIVISION  
DATA SUPPORT GROUP

STATE HIGHWAY LOCATION REFERENCE

ROUTE NUMBER.....MD 235 CONTINUED  
INVENTORY DIRECTION...NORTH  
NAME: THREE NOTCH RD

COUNTY-SAINT MARYS  
SHA DISTRICT.....5  
DATE.....12/31/2001

SYSTEM ....STATE....	FUNCTIONAL CLASS	HWY TYPE	ACCESS CONTRL	MILEPOINT	MILEPOINT DESCRIPTION	MARKED LANES	SURFACE WIDTH/TYPE*	AADT
SECONDARY R	URB-OTHER PRIN ART	DIVIDED	NONE	9.89 CO 352	HERMANVILLE RD	2	31I	13,175
				9.89 MD 712	FOREST PARK RD			
				9.91		3	36I	
				10.05		4	48I	
				11.75	SPEED LIMIT 30 MPH			
PRIMARY		UNDIVIDED		11.93 CO 412	TULAGI PL	4	62I	
				11.97 MD 246	GREAT MILLS RD			23,575
				11.99		4	55I	
		CTL		12.15		4	48I	
				12.23	SPEED LIMIT 35 MPH			
		DIVIDED		12.83				
				12.91 CO 272	PEGG RD			
				13.04	SPEED LIMIT 40 MPH			
				13.06		5	60I	
				13.12		4	48I	
				13.27		5	60I	
				13.36	SPEED LIMIT 45 MPH	6	72I	
				14.05 CO 426	BUCK HEWITTS RD			
				14.43 CO 269	MILLSTONE LANDING RD			
				14.67	SPEED LIMIT 45 MPH			
				14.97 MD 237	CHANCELLORS RUN RD			
				15.39 CO 222	TOWN CREEK DR	6	68I	45,175
				15.88 CO 528	SHADY MILE DR			
				16.02	SPEED LIMIT 50 MPH			
				16.67 MD 4	ST ANDREWS CH RD/PATUXENT BEACH RD			29,575
				16.83	SPEED LIMIT 55 MPH			
	RUR-OTHER PRIN ART			16.92		4	48I	
				17.34				
				17.71 MD 944F	AIRPORT DR			
				18.21 MD 944E	MILES VILLAGE RD			
				18.52 MD 944D	AIRPORT VIEW DR			
				18.73 MD 944C	CLARKS LANDING RD			22,475
				18.90 MD 944B	SANDY BOTTOM RD			
				19.73 MD 944A	ST JOHNS RD/BECK RD			
				20.55 MD 944	MERVELL DEAN RD			
				20.78 MD 245	HOLLYWOOD RD/SOTTERLEY RD			23,275
				22.54 CO 178	JONES WHARF RD			
				23.84 CO 79	CLOVER HILL RD			
				25.95 MD 472	NORTH SANDGATES RD			
				26.70 MD 247	LOVEVILLE RD/ALBERT WOOD RD			19,675
				29.36 CO 53	MORGANZA TURNER RD			20,175
				29.36 MD 6	NEW MARKET TURNER RD			

\* A,B = UNIMPROVED; C = GRADED & DRAINED; D,E = SOIL, GRAVEL, STONE; F,G = LOW TYPE BITUMINOUS;  
H,I = HIGH TYPE BITUMINOUS; J = CONCRETE; K = BRICK; L = BLOCK



STATE HIGHWAY ADMINISTRATION OF MARYLAND  
HIGHWAY INFORMATION SERVICES DIVISION  
DATA SUPPORT GROUP

STATE HIGHWAY LOCATION REFERENCE

ROUTE NUMBER.....MD 235 CONTINUED  
INVENTORY DIRECTION...NORTH  
NAME: THREE NOTCH RD

COUNTY-SAINT MARYS  
SHA DISTRICT.....5  
DATE.....12/31/2001

SYSTEM	FUNCTIONAL CLASS	HWY TYPE	ACCESS CONTRL	MILEPOINT	MILEPOINT DESCRIPTION	MARKED LANES	SURFACE WIDTH/TYPE*	AADT
PRIMARY R	RUR-OTHER PRIN ART	DIVIDED	NONE	30.75 MD 5	THREE NOTCH RD/POINT LOOKOUT RD	4	48I	20,175

\*\*\*\*\*

ROUTE NUMBER.....MD 236  
INVENTORY DIRECTION...NORTH  
NAME: THOMPSONS CORNER RD

SECONDARY R	RUR-MAJOR COLLECTOR	UNDIVIDED	NONE	0.00 MD 234	BUDDS CREEK RD	2	24I	3,225
				0.05 MD 868G	OLD MD 234	2	22I	
				0.12	SPEED LIMIT 40 MPH			
				4.03		2	20I	
				4.53		2	22I	
				6.06 MD 236A	OLD MD 236			
				6.15	MD 5 (SB/L) POINT LOOKOUT RD	2	44I	
				6.19 MD 5	THREE NOTCH RD			

\*\*\*\*\*

ROUTE NUMBER.....MD 236A  
INVENTORY DIRECTION...NORTH  
NAME: OLD MD 236

SECONDARY R	RUR-LOCAL	UNDIVIDED	NONE	0.00 MD 236	THOMPSONS CORNER RD	2	22I	499
				0.02		2	20I	
				0.17		2	28I	
				0.18 MD 5	THREE NOTCH RD			

\*\*\*\*\*

ROUTE NUMBER.....MD 237  
INVENTORY DIRECTION...NORTH  
NAME: CHANCELLORS RUN RD

SECONDARY R	URB-MINOR ARTERIAL	UNDIVIDED	NONE	0.00 MD 246	GREAT MILLS RD	3	36I	16,925
		CTL		0.10		4	48I	
				0.11	SPEED LIMIT 40 MPH			
				0.18		3	36I	
		DIVIDED		0.24 CO 272	PEGG RD	2	20I	
		UNDIVIDED		0.43				
				1.86	SPEED LIMIT 40 MPH			
				1.88 CO 426	BUCK HEWITTS RD			

\* A,B = UNIMPROVED; C = GRADED & DRAINED; D,E = SOIL, GRAVEL, STONE; F,G = LOW TYPE BITUMINOUS;  
H,I = HIGH TYPE BITUMINOUS; J = CONCRETE; K = BRICK; L = BLOCK

STATE HIGHWAY ADMINISTRATION OF MARYLAND  
HIGHWAY INFORMATION SERVICES DIVISION  
DATA SUPPORT GROUP

STATE HIGHWAY LOCATION REFERENCE

ROUTE NUMBER.....MD 237 CONTINUED  
INVENTORY DIRECTION...NORTH  
NAME: CHANCELLORS RUN RD

COUNTY-SAINT MARYS  
SHA DISTRICT.....5  
DATE.....12/31/2001

SYSTEM	FUNCTIONAL CLASS	HWY TYPE	ACCESS CONTRL	MILEPOINT	MILEPOINT DESCRIPTION	MARKED LANES	SURFACE WIDTH/TYPE*	AADT
SECONDARY R	URB-MINOR ARTERIAL	UNDIVIDED	NONE	2.25	SPEED LIMIT 40 MPH	2	20I	16,925
				2.88		2	24I	
				2.95	MD 235 THREE NOTCH RD			
				2.95	CO 267 MAPLE RD (AHEAD)			

\*\*\*\*\*

ROUTE NUMBER.....MD 238  
INVENTORY DIRECTION...NORTH  
NAME: MADDOX RD

SECONDARY R	RUR-MAJOR COLLECTOR	UNDIVIDED	NONE	0.00	MD 242 COLTON POINT RD	2	24I	1,225
				0.04		2	20I	
				0.10	SPEED LIMIT 40 MPH			
				0.81	SPEED LIMIT 45 MPH			
				4.66	CO 90 MANOR RD			1,425
				5.67	STRUC #18018 BURROUGHS RUN			
				6.88	STRUC #18017 NELSONS RUN			
	RUR-MINOR COLLECTOR			7.10		2	24I	
NAME: CHAPTICO RD				7.16	MD 234 BUDDS CREEK RD			1,825
				7.18		2	20I	
				8.48	SPEED LIMIT 50 MPH			
				10.72	MD 5B NO NAME			
				10.82		2	36I	
				10.83	MD 5 POINT LOOKOUT RD			

\*\*\*\*\*

ROUTE NUMBER.....MD 239  
INVENTORY DIRECTION...EAST  
NAME: BUSHWOOD WHARF RD

SECONDARY R	RUR-LOCAL	UNDIVIDED	NONE	0.00	ROAD END	2	18I	275
				0.10	SPEED LIMIT 50 MPH			
	RUR-MINOR COLLECTOR			1.08	MD 520 WHITES NECK RD			
				1.64	MD 242 COLTON POINT RD			

\* A,B = UNIMPROVED; C = GRADED & DRAINED; D,E = SOIL, GRAVEL, STONE; F,G = LOW TYPE BITUMINOUS;  
H,I = HIGH TYPE BITUMINOUS; J = CONCRETE; K = BRICK; L = BLOCK

STATE HIGHWAY ADMINISTRATION OF MARYLAND  
HIGHWAY INFORMATION SERVICES DIVISION  
DATA SUPPORT GROUP

STATE HIGHWAY LOCATION REFERENCE

ROUTE NUMBER.....MD 242  
INVENTORY DIRECTION...NORTH  
NAME: COLTON POINT RD

COUNTY-SAINT MARYS  
SHA DISTRICT.....5  
DATE.....12/31/2001

SYSTEM	FUNCTIONAL CLASS	HWY TYPE	ACCESS CONTRL	MILEPOINT	MILEPOINT	DESCRIPTION	MARKED LANES	SURFACE WIDTH/TYPE*	AADT
SECONDARY R	RUR-MINOR COLLECTOR	UNDIVIDED	NONE	0.00	CO 141	BEACH RD	2	20I	725
				0.19		SPEED LIMIT 40 MPH			
	RUR-MAJOR COLLECTOR			3.01	MD 470	OAKLEY RD			
				4.37	MD 239	BUSHWOOD WHARF RD			3,125
				5.19		SPEED LIMIT 50 MPH			
				5.31			2	24I	
				5.34	MD 238	MADDOX RD			5,725
				6.05		STRUC #18022 TOMAKOKIN CREEK			
				6.91	MD 470	OAKLEY RD			
				7.97		STRUC #18021 DYNARD RUN			
				8.59		SPEED LIMIT 40 MPH			
				8.76			3	34I	
				8.79			4	44I	
				8.83	MD 234	BUDDS CREEK RD			2,025
				8.86			2	24I	
				8.91			2	22I	
				9.35		STRUC #18020 CLEMENTS CREEK			
				11.18		STRUC #18019 LOCUST RUN			
				11.59	CO 52	DR JOHNSON RD			2,825
				12.22		STRUC #18034 GILBERT DRAIN			
		DIVIDED		12.77			2	30I	
				12.80	MD 5	POINT LOOKOUT RD			
				12.80	CO 53	MORGANZA TURNER RD (AHEAD)			

ROUTE NUMBER.....MD 243  
INVENTORY DIRECTION...NORTH  
NAME: NEWTOWNE NECK RD

SECONDARY R	RUR-LOCAL	UNDIVIDED	NONE	0.00		ROAD END	2	22G	975
				0.03			2	12G	
				0.09			2	18I	
				0.16		SPEED LIMIT 40 MPH			
				1.05			2	22I	
	RUR-MAJOR COLLECTOR			1.50	CO 145	BAYSIDE RD			7,275
				2.12		SPEED LIMIT 45 MPH			
				3.16	CO 167	BULL RD			
				4.38			2	24I	
				4.42		IN CORP LMTS LEONARDTOWN			
U				4.46		OUT CORP LMTS LEONARDTOWN			
R				4.60			2	28I	

\* A,B = UNIMPROVED; C = GRADED & DRAINED; D,E = SOIL, GRAVEL, STONE; F,G = LOW TYPE BITUMINOUS;  
H,I = HIGH TYPE BITUMINOUS; J = CONCRETE; K = BRICK; L = BLOCK

STATE HIGHWAY ADMINISTRATION OF MARYLAND  
HIGHWAY INFORMATION SERVICES DIVISION  
DATA SUPPORT GROUP

STATE HIGHWAY LOCATION REFERENCE

ROUTE NUMBER.....MD 243 CONTINUED  
INVENTORY DIRECTION...NORTH  
NAME: NEWTOWNE NECK RD

COUNTY-SAINT MARYS  
SHA DISTRICT.....5  
DATE.....12/31/2001

SYSTEM	FUNCTIONAL CLASS	HWY TYPE	ACCESS CONTRL	MILEPOINT	MILEPOINT DESCRIPTION	MARKED LANES	SURFACE WIDTH/TYPE*	AADT
SECONDARY R	RUR-MAJOR COLLECTOR	UNDIVIDED	NONE	4.62 MD 5	POINT LOOKOUT RD	2	28I	7,275

\*\*\*\*\*

ROUTE NUMBER.....MD 244  
INVENTORY DIRECTION...EAST  
NAME: MEDLEYS NECK RD

SECONDARY R	RUR-MINOR COLLECTOR	UNDIVIDED	NONE	0.00 MD 5	POINT LOOKOUT RD	2	34I	1,750
				0.05	SPEED LIMIT 40 MPH			
				0.09				
				1.21	STRUC #18023 MOLDIER RUN	2	22I	
	RUR-LOCAL			1.93				
				2.01 CO 237	BRETON BEACH RD	2	20I	
				2.26	SPEED LIMIT 45 MPH			
				5.91	STRUC #18024 POPLAR HILL CREEK			
	RUR-MINOR COLLECTOR			9.80	SPEED LIMIT 30 MPH			
NAME: BLAKE CREEK RD				9.92 CO 292	BLAKE CREEK RD			2,050
				9.92				
				10.44		2	40I	
				10.48 MD 249	PINEY POINT RD			

\*\*\*\*\*

ROUTE NUMBER.....MD 245  
INVENTORY DIRECTION...NORTH  
NAME: HOLLYWOOD RD

SECONDARY U	RUR-MAJOR COLLECTOR	DIVIDED	NONE	0.00 MD 5BU	WASHINGTON ST (BACK)	2	36I	10,175
				0.00 MD 5	JEFFERSON ST/POINT LOOKOUT RD			
				0.11	SPEED LIMIT 30 MPH			
		CTL		0.14				
		DIVIDED		0.53	SPEED LIMIT 40 MPH	2	24I	
		UNDIVIDED		0.61				
	R			0.90	SPEED LIMIT 50 MPH	2	22I	
				0.95	OUT CORP LMTS LEONARDTOWN	2	20I	
				1.79 CO 80	MCINTOSH RD	2	22I	7,175
				3.56	STRUC #18025 BROOKS RUN			
				4.80	SPEED LIMIT 40 MPH			
NAME: SOTTERLEY RD				5.27 MD 235	THREE NOTCH RD			2,375
				5.27				
				5.31		2	20I	

\* A,B = UNIMPROVED; C = GRADED & DRAINED; D,E = SOIL, GRAVEL, STONE; F,G = LOW TYPE BITUMINOUS;  
H,I = HIGH TYPE BITUMINOUS; J = CONCRETE; K = BRICK; L = BLOCK

STATE HIGHWAY ADMINISTRATION OF MARYLAND  
HIGHWAY INFORMATION SERVICES DIVISION  
DATA SUPPORT GROUP

STATE HIGHWAY LOCATION REFERENCE

ROUTE NUMBER.....MD 245 CONTINUED  
INVENTORY DIRECTION...NORTH  
NAME: SOTTERLEY RD

COUNTY-SAINT MARYS  
SHA DISTRICT.....5  
DATE.....12/31/2001

SYSTEM	FUNCTIONAL CLASS	HWY TYPE	ACCESS CONTRL	MILEPOINT	MILEPOINT DESCRIPTION	MARKED LANES	SURFACE WIDTH/TYPE*	AADT
SECONDARY R	RUR-MAJOR COLLECTOR	UNDIVIDED	NONE	5.34	SPEED LIMIT 30 MPH	2	20I	2,375
				5.45		2	22I	
				6.04	SPEED LIMIT 40 MPH	2	20I	
				7.44		2	22I	
				7.55	CO 185 STEER HORN NECK RD			

\*\*\*\*\*

ROUTE NUMBER.....MD 246  
INVENTORY DIRECTION...EAST  
NAME: GREAT MILLS RD

SECONDARY R	RUR-MINOR ARTERIAL	DIVIDED	NONE	0.00	MD 5 POINT LOOKOUT RD	3	36I	19,450
		CTL		0.10	MD 5A OLD GREAT MILLS RD	4	48I	
				0.19	SPEED LIMIT 40 MPH			
		DIVIDED		0.90				
	URB-OTHER PRIN ART			0.97	MD 237 CHANCELLORS RUN RD			
		CTL		1.04				
				1.90	SPEED LIMIT 30 MPH			
				2.07	CO 939 PACIFIC DR			
				2.35	SPEED LIMIT 35 MPH			
				2.39		4	44I	
				2.86		4	48I	
				3.09	CO 332 SHANGRILA DR N&S			
		UNDIVIDED		3.19	CO 333 S CORAL DR	4	52I	
	RUR-LOCAL	DIVIDED		3.26	MD 235 THREE NOTCH RD	4	44I	
				3.35	ROAD END			

\*\*\*\*\*

ROUTE NUMBER.....MD 247  
INVENTORY DIRECTION...NORTH  
NAME: LOVEVILLE RD

SECONDARY R	RUR-MAJOR COLLECTOR	UNDIVIDED	NONE	0.00	MD 5 POINT LOOKOUT RD	2	22I	3,675
				0.13	SPEED LIMIT 50 MPH			
	RUR-LOCAL			2.84	MD 235 THREE NOTCH RD	2	20I	
NAME: ALBERT WOOD RD				2.84				
				2.89	CO 65 OAKVILLE RD			

\* A,B = UNIMPROVED; C = GRADED & DRAINED; D,E = SOIL, GRAVEL, STONE; F,G = LOW TYPE BITUMINOUS;  
H,I = HIGH TYPE BITUMINOUS; J = CONCRETE; K = BRICK; L = BLOCK

STATE HIGHWAY ADMINISTRATION OF MARYLAND  
HIGHWAY INFORMATION SERVICES DIVISION  
DATA SUPPORT GROUP

STATE HIGHWAY LOCATION REFERENCE

ROUTE NUMBER.....MD 249  
INVENTORY DIRECTION...NORTH  
NAME: PINEY POINT RD

COUNTY-SAINT MARYS  
SHA DISTRICT.....5  
DATE.....12/31/2001

SYSTEM	FUNCTIONAL CLASS	HWY TYPE	ACCESS CONTRL	MILEPOINT	MILEPOINT DESCRIPTION	MARKED LANES	SURFACE WIDTH/TYPE*	AADT
SECONDARY R	RUR-MINOR COLLECTOR	UNDIVIDED	NONE	0.00	CO 327 INDIGO POINT RD (BACK)	2	20I	1,550
				0.01	SPEED LIMIT 30 MPH			
				1.53	STRUC #18026 ST GEORGE CREEK			
				1.63				
				2.34	SPEED LIMIT 40 MPH	2	24I	
	RUR-MAJOR COLLECTOR			2.46	CO 323 LIGHTHOUSE RD			3,850
				2.65	SPEED LIMIT 50 MPH			
				6.47	CO 895 DRAYDEN RD			
				6.65	MD 244 BLAKE CREEK RD			5,750
		DIVIDED		9.80				
				9.84	MD 5 POINT LOOKOUT RD	3	38I	

\*\*\*\*\*

ROUTE NUMBER.....MD 470  
INVENTORY DIRECTION...NORTH  
NAME: OAKLEY RD

SECONDARY R	RUR-MINOR COLLECTOR	UNDIVIDED	NONE	0.00	MD 242 COLTON POINT RD	2	18I	1,075
				0.06		2	20I	
				0.10	SPEED LIMIT 50 MPH			
				2.87	STRUC #18027 TOMAKOKIN CREEK			
				3.62				
				3.75	MD 242 COLTON POINT RD	2	22I	

\*\*\*\*\*

ROUTE NUMBER.....MD 471  
INVENTORY DIRECTION...NORTH  
NAME: INDIAN BRIDGE RD

SECONDARY R	RUR-MINOR COLLECTOR	UNDIVIDED	NONE	0.00	MD 5 POINT LOOKOUT RD	2	30I	3,775
				0.03		2	20I	
				0.08	SPEED LIMIT 30 MPH			
				0.36	STRUC #18029 ST MARYS RIVER			
				0.44	SPEED LIMIT 40 MPH			
				1.01	STRUC #18028 ST MARYS RIVER			
				1.01	CO 232 INDIAN BRIDGE RD (AHEAD)			

\* A,B = UNIMPROVED; C = GRADED & DRAINED; D,E = SOIL, GRAVEL, STONE; F,G = LOW TYPE BITUMINOUS;  
H,I = HIGH TYPE BITUMINOUS; J = CONCRETE; K = BRICK; L = BLOCK

STATE HIGHWAY ADMINISTRATION OF MARYLAND  
HIGHWAY INFORMATION SERVICES DIVISION  
DATA SUPPORT GROUP

PAGE..... 15

STATE HIGHWAY LOCATION REFERENCE

ROUTE NUMBER.....MD 472  
INVENTORY DIRECTION...NORTH  
NAME: NORTH SANDGATES RD

COUNTY-SAINT MARYS  
SHA DISTRICT.....5  
DATE.....12/31/2001

SYSTEM	FUNCTIONAL CLASS	HWY TYPE	ACCESS CONTRL	MILEPOINT	MILEPOINT DESCRIPTION	MARKED LANES	SURFACE WIDTH/TYPE*	AADT
SECONDARY R	RUR-MINOR COLLECTOR	UNDIVIDED	NONE	0.00 MD 235	THREE NOTCH RD	2	20I	2,475
				0.04		2	18I	
				1.08	SPEED LIMIT 40 MPH			
				2.07	SPEED LIMIT 30 MPH			
	RUR-LOCAL			2.39				
				2.58 CO 636	S SANDGATES RD (AHEAD)			

\*\*\*\*\*

ROUTE NUMBER.....MD 489  
INVENTORY DIRECTION...EAST  
NAME: PARK HALL RD

SECONDARY R	RUR-MINOR COLLECTOR	UNDIVIDED	NONE	0.00 MD 5	POINT LOOKOUT RD	2	20I	1,775
				0.10	SPEED LIMIT 35 MPH			
				1.20		2	24I	
				1.27 MD 235	THREE NOTCH RD			

\*\*\*\*\*

ROUTE NUMBER.....MD 520  
INVENTORY DIRECTION...NORTH  
NAME: WHITES NECK RD

SECONDARY R	RUR-LOCAL	UNDIVIDED	NONE	0.00	ROAD END	2	18I	675
				0.20	SPEED LIMIT 40 MPH			
	RUR-MINOR COLLECTOR			0.66				
				2.61 MD 239	BUSHWOOD WHARF RD			

\*\*\*\*\*

ROUTE NUMBER.....MD 584  
INVENTORY DIRECTION...NORTH  
NAME: NO NAME

SECONDARY R	RUR-LOCAL	UNDIVIDED	NONE	0.00 MD 5	POINT LOOKOUT RD	2	18H	499
				0.17		2	26H	
				0.20		2	20H	
				0.24		2	24H	
				0.26		2	22H	
				0.34		2	24I	
				0.38 MD 5	POINT LOOKOUT RD			

\* A,B = UNIMPROVED; C = GRADED & DRAINED; D,E = SOIL, GRAVEL, STONE; F,G = LOW TYPE BITUMINOUS;  
H,I = HIGH TYPE BITUMINOUS; J = CONCRETE; K = BRICK; L = BLOCK

STATE HIGHWAY ADMINISTRATION OF MARYLAND  
HIGHWAY INFORMATION SERVICES DIVISION  
DATA SUPPORT GROUP

STATE HIGHWAY LOCATION REFERENCE

ROUTE NUMBER.....MD 712  
INVENTORY DIRECTION...NORTH  
NAME: FOREST PARK RD

COUNTY-SAIN T MARYS  
SHA DISTRICT.....5  
DATE.....12/31/2001

SYSTEM ....STATE....	FUNCTIONAL CLASS	HWY TYPE	ACCESS CONTRL	MILEPOINT	MILEPOINT DESCRIPTION	MARKED LANES	SURFACE WIDTH/TYPE*	AADT
SECONDARY R	URB-COLLECTOR	UNDIVIDED	NONE	0.00	CO 352 HERMANVILLE RD (BACK)	2	24I	6,475
				0.00	MD 235 THREE NOTCH RD			
				0.07	SPEED LIMIT 50 MPH			
				0.35		2	20I	
				0.81	SPEED LIMIT 35 MPH			
				1.11	ROAD END			

\*\*\*\*\*

ROUTE NUMBER.....MD 863A  
INVENTORY DIRECTION...NORTH  
NAME: NO NAME

SECONDARY R	RUR-LOCAL	UNDIVIDED	NONE	0.00	MD 5 THREE NOTCH RD	2	20I	
				0.16		2	44I	
				0.18		3	44I	
				0.20	MD 5 THREE NOTCH RD			

\*\*\*\*\*

ROUTE NUMBER.....MD 868G  
INVENTORY DIRECTION...EAST  
NAME: STONE CORNER LA

SECONDARY R	RUR-LOCAL	UNDIVIDED	NONE	0.00	MD 236 THOMPSONS CORNER RD	2	14F	99
				0.07	ROAD END			

\*\*\*\*\*

ROUTE NUMBER.....MD 944  
INVENTORY DIRECTION...NORTH  
NAME: MERVELL DEAN RD

SECONDARY R	RUR-LOCAL	UNDIVIDED	NONE	0.00	CO 203 MERVELL DEAN RD (BACK)	2	24I	1,899
				0.20	MD 944D AIRPORT VIEW DR			
				0.24	SPEED LIMIT 40 MPH			
				0.40	CO 195 CLARKS LANDING RD			
				0.40	MD 944C CLARKS LANDING RD			
				1.27	SPEED LIMIT 40 MPH			
				2.26	MD 235 THREE NOTCH RD			

\* A,B = UNIMPROVED; C = GRADED & DRAINED; D,E = SOIL, GRAVEL, STONE; F,G = LOW TYPE BITUMINOUS;  
H,I = HIGH TYPE BITUMINOUS; J = CONCRETE; K = BRICK; L = BLOCK



STATE HIGHWAY ADMINISTRATION OF MARYLAND  
HIGHWAY INFORMATION SERVICES DIVISION  
DATA SUPPORT GROUP

STATE HIGHWAY LOCATION REFERENCE

ROUTE NUMBER.....MD 944A  
INVENTORY DIRECTION...EAST  
NAME: ST JOHNS RD

COUNTY-SAINT MARYS  
SHA DISTRICT.....5  
DATE.....12/31/2001

SYSTEM	FUNCTIONAL CLASS	HWY TYPE	ACCESS CONTRL	MILEPOINT	MILEPOINT DESCRIPTION	MARKED LANES	SURFACE WIDTH/TYPE*	AADT
SECONDARY R	RUR-LOCAL	UNDIVIDED	NONE	0.00 CO 215	ST JOHNS RD (BACK)	2	22I	
				0.06 MD 235	THREE NOTCH RD	2	46I	
NAME: BECK RD				0.06				
				0.11		2	24I	
				0.18 CO1286	BECK RD (AHEAD)			

ROUTE NUMBER.....MD 944B  
INVENTORY DIRECTION...EAST  
NAME: SANDY BOTTOM RD

SECONDARY R	RUR-LOCAL	UNDIVIDED	NONE	1.06 CO 225	SANDY BOTTOM RD (BACK)	2	20I	
				1.08 MD 235	THREE NOTCH RD			

ROUTE NUMBER.....MD 944C  
INVENTORY DIRECTION...EAST  
NAME: CLARKS LANDING RD

SECONDARY R	RUR-MINOR COLLECTOR	UNDIVIDED	NONE	0.00 MD 235	THREE NOTCH RD	2	22I	3,425
				0.04 MD 944	MERVELL DEAN RD			
				0.04 CO 195	CLARKS LANDING RD (AHEAD)			

ROUTE NUMBER.....MD 944D  
INVENTORY DIRECTION...EAST  
NAME: AIRPORT VIEW DR

SECONDARY R	RUR-LOCAL	UNDIVIDED	NONE	0.00 MD 944	MERVELL DEAN RD	2	32I	
				0.04 MD 235	THREE NOTCH RD	2	24I	
				0.06 CO 733	AIRPORT VIEW DR (AHEAD)			

ROUTE NUMBER.....MD 944E  
INVENTORY DIRECTION...WEST  
NAME: MILES VILLAGE RD

SECONDARY R	RUR-LOCAL	UNDIVIDED	NONE	0.00 MD 235	THREE NOTCH RD	2	18I	
-------------	-----------	-----------	------	-------------	----------------	---	-----	--

\* A,B = UNIMPROVED; C = GRADED & DRAINED; D,E = SOIL, GRAVEL, STONE; F,G = LOW TYPE BITUMINOUS;  
H,I = HIGH TYPE BITUMINOUS; J = CONCRETE; K = BRICK; L = BLOCK

STATE HIGHWAY ADMINISTRATION OF MARYLAND  
HIGHWAY INFORMATION SERVICES DIVISION  
DATA SUPPORT GROUP

STATE HIGHWAY LOCATION REFERENCE

ROUTE NUMBER.....MD 944E CONTINUED  
INVENTORY DIRECTION...WEST  
NAME: MILES VILLAGE RD

COUNTY-SAINT MARYS  
SHA DISTRICT.....5  
DATE.....12/31/2001

SYSTEM	FUNCTIONAL CLASS	HWY TYPE	ACCESS CONTRL	MILEPOINT	MILEPOINT DESCRIPTION	MARKED LANES	SURFACE WIDTH/TYPE*	AADT
SECONDARY R	RUR-LOCAL	UNDIVIDED	NONE	0.02 CO1163	MILES VILLAGE RD (AHEAD)	2	18I	

\*\*\*\*\*

ROUTE NUMBER.....MD 944F  
INVENTORY DIRECTION...WEST  
NAME: AIRPORT DR

SECONDARY R	RUR-LOCAL	DIVIDED	NONE	0.00 MD 235	THREE NOTCH RD	2	27I	
				0.02 CO 466	AIRPORT DR (AHEAD)			

\*\*\*\*\*

ROUTE NUMBER.....MD 945  
INVENTORY DIRECTION...NORTH  
NAME: OLD MD 235

SECONDARY R	RUR-LOCAL	UNDIVIDED	NONE	0.00	ROAD END	2	24I	1,099
				0.05	SPUR TO & FR MD 235			
				0.08	SPUR TO & FR MD 235	2	18I	
				0.10	SPUR TO & FR MD 235			
				0.10	ROAD END			

\* A,B = UNIMPROVED; C = GRADED & DRAINED; D,E = SOIL, GRAVEL, STONE; F,G = LOW TYPE BITUMINOUS;  
H,I = HIGH TYPE BITUMINOUS; J = CONCRETE; K = BRICK; L = BLOCK

**2001**

Calendar Year

**HIGHWAY LOCATION REFERENCE**

Data as of December 31, 2001


**SOMERSET**

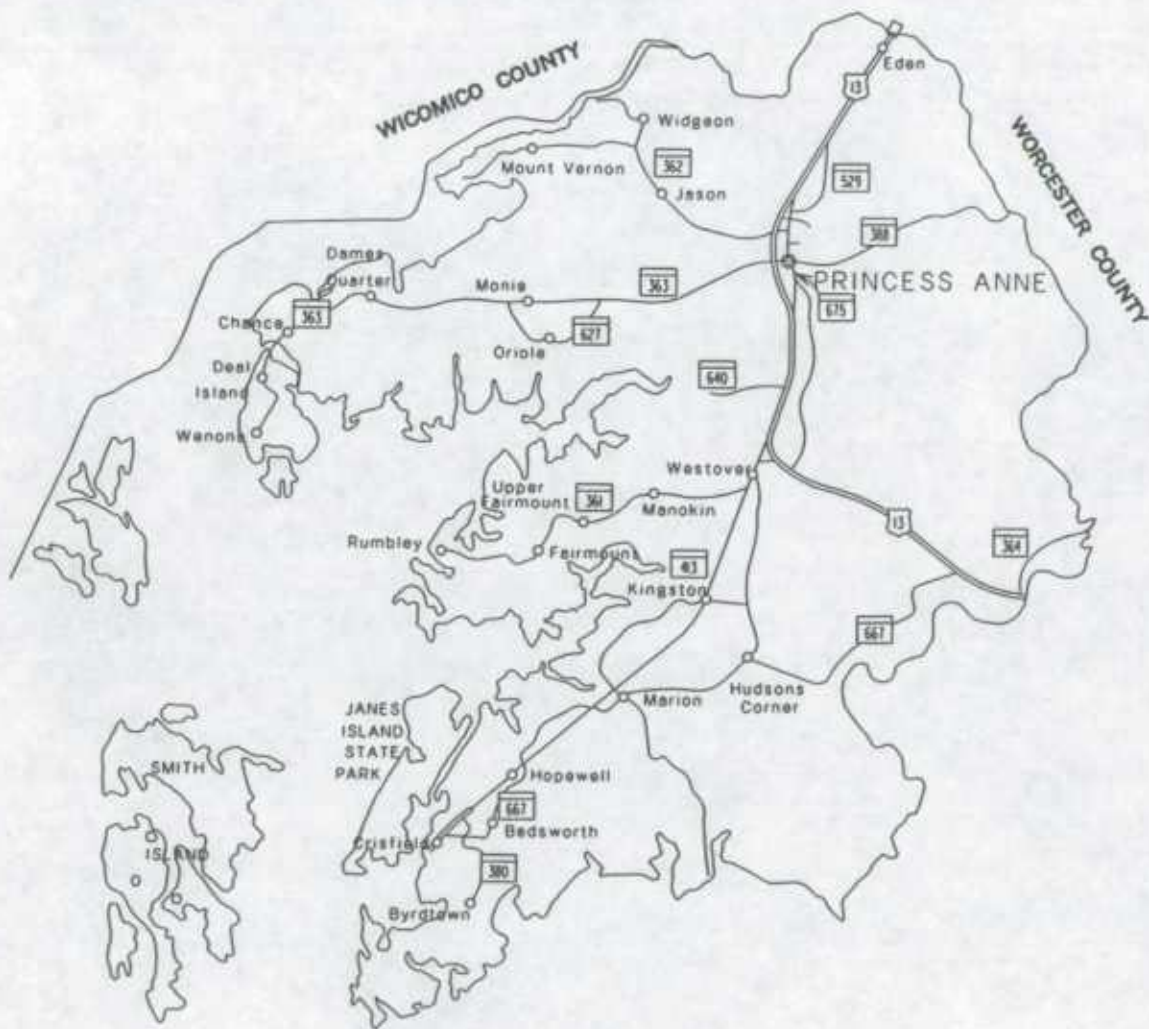
**COUNTY**

SHA DISTRICT #1






**S**







**LEGEND**

-  Multi Lane Divided Highway
-  Access Fully Controlled
-  Multi Lane Divided Highway
-  Undivided Highway
-  Local Highway


This map is intended for use as a reference only. For more detailed maps, please contact: Kevin Powers of the Highway Information Services Division at: 410-545-5518 or by email to [kpowers@sha.state.md.us](mailto:kpowers@sha.state.md.us)



**SOMERSET COUNTY  
HIGHWAY LOCATION  
REFERENCE MAP  
2001**

PREPARED BY THE  
*Maryland Department of Transportation*  
STATE HIGHWAY ADMINISTRATION  
HIGHWAY INFORMATION SERVICES DIVISION






ROUTE ALERT LIST

SOMERSET COUNTY

MD 822, UMES Access Road - new road now open to traffic.






MARYLAND STATE HIGHWAY ADMINISTRATION  
HIGHWAY INFORMATION SERVICES DIVISION  
STATE MAINTAINED HIGHWAYS ON THE NATIONAL HIGHWAY SYSTEM  
AS OF DECEMBER 31, 2001

SOMERSET COUNTY

ROUTE	BEGIN MILEPOINT	BEGIN DESCRIPTION	END MILEPOINT	END DESCRIPTION
US 13	0.00	WORCESTER CO/L	20.28	WICOMICO CO/L



STATE HIGHWAY ADMINISTRATION OF MARYLAND  
HIGHWAY INFORMATION SERVICES DIVISION  
DATA SUPPORT GROUP

PAGE..... 1

STATE HIGHWAY LOCATION REFERENCE

ROUTE NUMBER.....US 13  
INVENTORY DIRECTION....NORTH  
NAME: OCEAN HWY

COUNTY-SOMERSET  
SHA DISTRICT.....1  
DATE.....12/31/2001

SYSTEM	FUNCTIONAL CLASS	HWY TYPE	ACCESS	MILEPOINT	MILEPOINT DESCRIPTION	MARKED LANES	SURFACE WIDTH/TYPE*	AADT
PRIMARY	R	RUR-OTHER PRIN ART	DIVIDED PART	0.00	WORCESTER CO/L	4	48I	15,900
				0.00	STRUC #23016 POCOMOKE RIVER			
				0.00	STRUC #23016 POCOMOKE RIVER			
				0.26	MD 364 DIVIDING CREEK RD			14,225
				0.26	US 13BU MARKET ST			
				0.34	SPEED LIMIT 55 MPH			
				0.66	R/R #CR 530 580 F			
				0.66	STRUC #19004			
				0.70	MILE MARKER 7.0			
				1.69	MILE MARKER 8.0			
				2.10	MD 667 REHOBETH RD			13,500
				2.68	MILE MARKER 9.0			
				3.63	MD 920Q QUAIL LA			
				3.63	MD 920P WOODS LA			
				3.69	MILE MARKER 10.0			
				4.69	MILE MARKER 11.0			
				5.78	CO 188 MENNONITE CHURCH RD			14,000
				5.78	CO 311 ARDEN STATION RD			
				6.68	MD 920H FORTUNE LA			
				6.68	MD 920F TIPS LA			
				6.69	MILE MARKER 13.0			
				7.55	CO 86 OLD PRINCESS ANNE RD			14,800
				7.69	MILE MARKER 14.0			
				7.87	MD 673A SAM BARNES RD			
				7.87	MD 920B SPRING LA			
				7.94	SPEED LIMIT 55 MPH			
				8.27	STRUC #19016 BACK CREEK			
				8.46	MD 413 CRISFIELD HWY			18,825
				8.67	MILE MARKER 15.0			
				9.71	MILE MARKER 16.0			
				9.73	MD 640 REVELLS NECK RD			19,525
				10.63	STRUC #19003 KINGS CREEK			
				10.68	MILE MARKER 17.0			
				10.81	MD 920 MARKET LA			
				11.19	STRUC #19014 JONES CREEK			
				11.68	MILE MARKER 18.0			
				11.77	MD 920 MARKET LA			
				11.87	MD 675 SOMERSET AVE			20,125
				12.03	MD 675D NO NAME			
				12.12		4	49I	
				12.69	MILE MARKER 19.0			

\* A,B = UNIMPROVED; C = GRADED & DRAINED; D,E = SOIL, GRAVEL, STONE; F,G = LOW TYPE BITUMINOUS;  
H,I = HIGH TYPE BITUMINOUS; J = CONCRETE; K = BRICK; L = BLOCK

STATE HIGHWAY ADMINISTRATION OF MARYLAND  
HIGHWAY INFORMATION SERVICES DIVISION  
DATA SUPPORT GROUP

STATE HIGHWAY LOCATION REFERENCE

ROUTE NUMBER.....US 13 CONTINUED  
INVENTORY DIRECTION....NORTH  
NAME: OCEAN HWY

COUNTY-SOMERSET  
SHA DISTRICT.....1  
DATE.....12/31/2001

SYSTEM	STATE	FUNCTIONAL CLASS	HWY TYPE	ACCESS CONTRL	MILEPOINT	MILEPOINT DESCRIPTION	MARKED LANES	SURFACE WIDTH/TYPE*	AADT
PRIMARY	R	RUR-OTHER PRIN ART	DIVIDED	PART	13.42 MD 363	DEAL ISLAND RD/MANOKIN AVE	4	49I	22,700
					13.48	STRUC #19012 MANOKIN RIVER			
	U				13.68	MILE MARKER 20.0			
					14.14 MD 362	MT VERNON RD	4	48I	19,925
	R				14.14	IN CORP LMTS PRINCESS ANNE			
					14.16	OUT CORP LMTS PRINCESS ANNE			
					14.57 MD 822	UMES BLVD			
					14.68	MILE MARKER 21.0			
					15.36 MD 675	SOMERSET AVE			
					15.68	MILE MARKER 22.0			
					16.69	MILE MARKER 23.0			
					16.92 CO 25	ALLEN RD			
					16.92 MD 529	LORETTO RD			
					17.69	MILE MARKER 24.0			
					17.97 CO 26	PEGGY NECK RD			26,253
					18.42	ATR STATION #0059			
					18.68	MILE MARKER 25.0			
					19.64 CO 27	EDEN ALLEN RD			
					20.28	STRUC #19001 PASSERDYKE CREEK			
					20.28	WICOMICO CO/L			

\*\*\*\*\*

ROUTE NUMBER.....US 13BU  
INVENTORY DIRECTION....NORTH  
NAME: MARKET ST

SECONDARY	R	RUR-MAJOR COLLECTOR	UNDIVIDED	NONE	0.00	WORCESTER CO/L	2	24I	3,950
					0.00	STRUC #23004 POCOMOKE RIVER			
					0.12	SPEED LIMIT 30 MPH			
					0.32		2	26I	
					0.33		2	25I	
					0.42 US 13	OCEAN HWY			
					0.42 MD 364	DIVIDING CREEK RD (AHEAD)			

\*\*\*\*\*

ROUTE NUMBER.....MD 358  
INVENTORY DIRECTION....NORTH  
NAME: JACKSONVILLE RD

MUNICIPAL	U	RUR-MAJOR COLLECTOR	UNDIVIDED	NONE	0.00 MU 430	SOMERSET AVE (BACK)	2	22I	2,199
-----------	---	---------------------	-----------	------	-------------	---------------------	---	-----	-------

\* A,B = UNIMPROVED; C = GRADED & DRAINED; D,E = SOIL, GRAVEL, STONE; F,G = LOW TYPE BITUMINOUS;  
H,I = HIGH TYPE BITUMINOUS; J = CONCRETE; K = BRICK; L = BLOCK

STATE HIGHWAY ADMINISTRATION OF MARYLAND  
HIGHWAY INFORMATION SERVICES DIVISION  
DATA SUPPORT GROUP

STATE HIGHWAY LOCATION REFERENCE

ROUTE NUMBER.....MD 358 CONTINUED  
INVENTORY DIRECTION...NORTH  
NAME: JACKSONVILLE RD

COUNTY-SOMERSET  
SHA DISTRICT.....1  
DATE.....12/31/2001

SYSTEM	FUNCTIONAL CLASS	HWY TYPE	ACCESS CONTRL	MILEPOINT	MILEPOINT DESCRIPTION	MARKED LANES	SURFACE WIDTH/TYPE*	AADT
MUNICIPAL U SECONDARY R	RUR-MAJOR COLLECTOR	UNDIVIDED	NONE	0.00 MD 413	MARYLAND AVE/RICHARDSON AVE	2	22I	2,199
				0.09	END MUNICIPAL MAINTENANCE			
				0.09	BEGIN STATE MAINTENANCE			
				0.09	OUT CORP LMTS CRISFIELD			
				0.31	SPEED LIMIT 30 MPH			
				0.74		2	24I	
	RUR-LOCAL			0.80 MD 358A	BOX IRON RD			
				1.11 CO 233	ALFRED J LAWSON RD			
				1.13 CO 128	JACKSONVILLE RD (AHEAD)			

\*\*\*\*\*

ROUTE NUMBER.....MD 358A  
INVENTORY DIRECTION...NORTH  
NAME: BOX IRON RD

SECONDARY R	RUR-LOCAL	UNDIVIDED	NONE	0.00 MD 358	JACKSONVILLE RD	2	27I	
				0.07 CO 394	BOX IRON RD (AHEAD)			

\*\*\*\*\*

ROUTE NUMBER.....MD 361  
INVENTORY DIRECTION...EAST  
NAME: FAIRMOUNT RD

SECONDARY R	RUR-MINOR COLLECTOR	UNDIVIDED	NONE	0.00 CO 399	FAIRMOUNT RD (BACK)	2	22I	1,575
				0.24	SPEED LIMIT 30 MPH			
	RUR-MAJOR COLLECTOR			0.81				
				1.23	SPEED LIMIT 50 MPH			
				3.33 CO 92	MILLARD LONG RD			1,675
				4.21 CO 95	CLYDE FORD RD			2,475
				5.62 MD 413	CRISFIELD HWY			

\*\*\*\*\*

ROUTE NUMBER.....MD 362  
INVENTORY DIRECTION...EAST  
NAME: MT VERNON RD

SECONDARY R	RUR-MINOR COLLECTOR	UNDIVIDED	NONE	0.00 CO 1	MT VERNON RD (BACK)	2	22I	2,175
				0.00 CO 13	BOBTOWN RD			
				0.49		2	21I	

\* A,B = UNIMPROVED; C = GRADED & DRAINED; D,E = SOIL, GRAVEL, STONE; F,G = LOW TYPE BITUMINOUS;  
H,I = HIGH TYPE BITUMINOUS; J = CONCRETE; K = BRICK; L = BLOCK

STATE HIGHWAY ADMINISTRATION OF MARYLAND  
HIGHWAY INFORMATION SERVICES DIVISION  
DATA SUPPORT GROUP

STATE HIGHWAY LOCATION REFERENCE

ROUTE NUMBER.....MD 362 CONTINUED  
INVENTORY DIRECTION....EAST  
NAME: MT VERNON RD

COUNTY-SOMERSET  
SHA DISTRICT.....1  
DATE.....12/31/2001

SYSTEM	FUNCTIONAL CLASS	HWY TYPE	ACCESS	MILEPOINT	MILEPOINT DESCRIPTION	MARKED LANES	SURFACE WIDTH/TYPE*	AADT
SECONDARY R	RUR-MINOR COLLECTOR	UNDIVIDED	NONE	0.53		2	22I	2,175
				0.76		2	24I	
	RUR-MAJOR COLLECTOR			0.91	CO 17 FITZBOUNDS RD			
				0.99				
				1.10	SPEED LIMIT 50 MPH			
				2.68	STRUC #19005 MONIE CREEK			
				3.24	CO 18 BLACK RD			3,375
				5.44	SPEED LIMIT 40 MPH			
U				5.87	IN CORP LMTS PRINCESS ANNE			
				5.91	MD 920A BRITTINGHAM LA			
R				5.93	OUT CORP LMTS PRINCESS ANNE			
				5.96		3	38I	
		CTL		5.99	US 13 OCEAN HWY	2	24I	
U				6.01	IN CORP LMTS PRINCESS ANNE			
				6.23	MD 675 SOMERSET AVE			

\*\*\*\*\*

ROUTE NUMBER.....MD 363  
INVENTORY DIRECTION....EAST  
NAME: DEAL ISLAND RD

SECONDARY R	RUR-LOCAL	UNDIVIDED	NONE	0.00	ROAD END	2	20I	1,075
	RUR-MAJOR COLLECTOR			2.73	CO 77 E SCHOOL RD			1,975
				2.92	SPEED LIMIT 30 MPH			
				3.30		2	22I	
				3.48		2	22J	
				3.63	STRUC #19006 UPPER THOROFARE			
				3.76		2	22I	
				3.81	MD 363A NO NAME			
				4.85	CO 63 EARL WEBSTER RD			
				4.85	SPEED LIMIT 50 MPH			
				5.06	STRUC #19007 ROCK CREEK			
				6.16	STRUC #19008 ROCK CREEK			
				6.58	SPEED LIMIT 30 MPH			
	RUR-MINOR ARTERIAL			6.70	CO 60 HODSON WHITE RD			2,075
				7.28	CO 57 MESSICK RD			2,175
				7.37	SPEED LIMIT 50 MPH			
				7.79	STRUC #19019 DAMES QUARTER CREEK			
				9.75	SPEED LIMIT 40 MPH			
				10.60		2	24I	
				10.66	SPEED LIMIT 50 MPH			

\* A,B = UNIMPROVED; C = GRADED & DRAINED; D,E = SOIL, GRAVEL, STONE; F,G = LOW TYPE BITUMINOUS;  
H,I = HIGH TYPE BITUMINOUS; J = CONCRETE; K = BRICK; L = BLOCK

STATE HIGHWAY ADMINISTRATION OF MARYLAND  
HIGHWAY INFORMATION SERVICES DIVISION  
DATA SUPPORT GROUP

PAGE..... 5

STATE HIGHWAY LOCATION REFERENCE

ROUTE NUMBER.....MD 363 CONTINUED  
INVENTORY DIRECTION....EAST  
NAME: DEAL ISLAND RD

COUNTY-SOMERSET  
SHA DISTRICT.....1  
DATE.....12/31/2001

SYSTEM ....STATE....	FUNCTIONAL CLASS	HWY TYPE	ACCESS CONTRL	MILEPOINT	MILEPOINT	DESCRIPTION	MARKED LANES	SURFACE WIDTH/TYPE*	AADT
SECONDARY R	RUR-MINOR ARTERIAL	UNDIVIDED	NONE	13.09	CO 44	DRAWBRIDGE RD	2	24I	2,675
				13.09	MD 627	ORIOLE RD			
				16.16			2	22I	
				16.49	CO 300	PINE POLE RD			4,075
				17.70		SPEED LIMIT 40 MPH			
				17.76			2	28I	
				17.95		SPEED LIMIT 30 MPH			
				18.03			2	22I	
				18.13		STRUC #19009 MANOKIN RIVER			
				18.17			2	32I	
	RUR-MAJOR COLLECTOR			18.19	US 13	OCEAN HWY			
NAME: MANOKIN AVE				18.19					
U				18.20		IN CORP LMTS PRINCESS ANNE	2	23I	
				18.30	MU 210	MANSION AVE			

\*\*\*\*\*  
ROUTE NUMBER.....MD 363A  
INVENTORY DIRECTION....WEST  
NAME: NO NAME

SECONDARY R	RUR-LOCAL	UNDIVIDED	NONE	0.00	MD 363	DEAL ISLAND RD	2	18I	
				0.06		ROAD END			

\*\*\*\*\*  
ROUTE NUMBER.....MD 364  
INVENTORY DIRECTION....NORTH  
NAME: DIVIDING CREEK RD

SECONDARY R	RUR-MAJOR COLLECTOR	UNDIVIDED	NONE	0.00	US 13BU	MARKET ST (BACK)	2	22I	1,250
				0.00	US 13	OCEAN HWY			
				0.07		SPEED LIMIT 50 MPH			
				2.19	CO 312	COURTHOUSE HILL RD			
				2.71		STRUC #19010 DIVIDING CREEK			
				2.71		WORCESTER CO/L			

\* A,B = UNIMPROVED; C = GRADED & DRAINED; D,E = SOIL, GRAVEL, STONE; F,G = LOW TYPE BITUMINOUS;  
H,I = HIGH TYPE BITUMINOUS; J = CONCRETE; K = BRICK; L = BLOCK

STATE HIGHWAY ADMINISTRATION OF MARYLAND  
HIGHWAY INFORMATION SERVICES DIVISION  
DATA SUPPORT GROUP

STATE HIGHWAY LOCATION REFERENCE

ROUTE NUMBER.....MD 380  
INVENTORY DIRECTION...NORTH  
NAME: LAWSONIA RD

COUNTY-SOMERSET  
SHA DISTRICT.....1  
DATE.....12/31/2001

SYSTEM	FUNCTIONAL CLASS	HWY TYPE	ACCESS CONTRL	MILEPOINT	MILEPOINT DESCRIPTION	MARKED LANES	SURFACE WIDTH/TYPE*	AADT
SECONDARY R	RUR-MINOR COLLECTOR	UNDIVIDED	NONE	0.00 CO 147	BYRDTOWN RD (BACK)	2	22I	1,650
				0.00	BEGIN STATE MAINTENANCE			
				0.00 CO 152	APE HOLE RD			
				0.04	SPEED LIMIT 30 MPH			
				0.82 CO 294	ASBURY AVE			1,850
NAME: MAIN ST EXT				1.02 CO 142	FREEDOMTOWN RD			
				1.56	IN CORP LIMITS CRISFIELD			
				1.56 MU 310	MAIN ST E (AHEAD)			

\*\*\*\*\*

ROUTE NUMBER.....MD 388  
INVENTORY DIRECTION...EAST  
NAME: ANTIOCH AVE

SECONDARY U	RUR-MAJOR COLLECTOR	UNDIVIDED	NONE	0.00 MD 675	SOMERSET AVE	2	22I	1,950
				0.05		2	24I	
NAME: E ANTIOCH AVE				0.06	SPEED LIMIT 25 MPH			
				0.11	R/R #CR 530 246 K	2	22I	
				0.21	SPEED LIMIT 30 MPH			
R				0.46	OUT CORP LMTS PRINCESS ANNE			
				0.65	SPEED LIMIT 50 MPH			
NAME: W POST OFFICE RD				1.00 CO 220	TOM NICHOLS RD			
				1.00				
				1.68 CO 213	PERRYHAWKIN RD			
				2.38	END STATE MAINTENANCE			
				2.38 CO 217	W POST OFFICE RD (AHEAD)			

\*\*\*\*\*

ROUTE NUMBER.....MD 413  
INVENTORY DIRECTION...NORTH  
NAME: W MAIN ST

SECONDARY U	RUR-MAJOR COLLECTOR	DIVIDED	NONE	0.00 MU 210	DOCK ST	4	58I	11,950
				0.06		4	68I	
				0.11	SPEED LIMIT 35 MPH			
				0.42 MU 310	W MAIN ST	4	48I	
NAME: RICHARDSON AVE/MARYLAND AVE				0.67 MU 120	CHESAPEAKE AVE			
				1.35 MD 460	HALL HWY			
RUR-MINOR ARTERIAL				1.40 MD 358	JACKSONVILLE RD			8,750
				1.40 MU 430	SOMERSET AVE N&S			

\* A,B = UNIMPROVED; C = GRADED & DRAINED; D,E = SOIL, GRAVEL, STONE; F,G = LOW TYPE BITUMINOUS;  
H,I = HIGH TYPE BITUMINOUS; J = CONCRETE; K = BRICK; L = BLOCK



STATE HIGHWAY ADMINISTRATION OF MARYLAND  
HIGHWAY INFORMATION SERVICES DIVISION  
DATA SUPPORT GROUP

PAGE..... 7

STATE HIGHWAY LOCATION REFERENCE

ROUTE NUMBER.....MD 413 CONTINUED  
INVENTORY DIRECTION...NORTH  
NAME: CRISFIELD HWY

COUNTY-SOMERSET  
SHA DISTRICT.....1  
DATE.....12/31/2001

SYSTEM ....STATE....	FUNCTIONAL CLASS	HWY TYPE	ACCESS CONTRL	MILEPOINT	MILEPOINT DESCRIPTION	MARKED LANES	SURFACE WIDTH/TYPE*	AADT
SECONDARY U	RUR-MINOR ARTERIAL	DIVIDED	NONE	1.49 MU 10	A RD	4	48I	8,750
		UNDIVIDED		1.53		2	75I	
				1.56		2	22I	
R				1.96	OUT CORP LMTS CRISFIELD			
				2.18	SPEED LIMIT 45 MPH			
				2.41	SPEED LIMIT 55 MPH			
				3.19 CO 405	PLANTATION RD			7,550
				3.19 CO 307	LAWSON BARNES RD			
				3.45 MD 667	CRISFIELD MARION RD/OLD STATE RD	2	23I	6,746
				5.56	ATR STATION #0010			
				5.95 MD 667	CRISFIELD MARION RD			6,850
				6.67 CO 164	TULLS CORNER RD			5,450
				7.67		2	22I	
				10.11 CO 400	KINGSTON LA			5,150
				10.75	STRUC #19011 ANNEMESSEX RIVER			
				13.34 MD 361	FAIRMOUNT RD			
				13.46	SPEED LIMIT 40 MPH			
				14.06 MD 673A	SAM BARNES RD			
				14.20	SPEED LIMIT 50 MPH			
		DIVIDED		14.60		2	27I	
				14.61 US 13	OCEAN HWY			

ROUTE NUMBER.....MD 460  
INVENTORY DIRECTION...EAST  
NAME: HALL HWY

SECONDARY R	RUR-LOCAL	UNDIVIDED	NONE	0.00 CO 130	BYRD RD (BACK)	2	22I	1,100
U				0.04	IN CORP LMTS CRISFIELD			
				0.05		2	32I	
				0.23	SPEED LIMIT 30 MPH	2	27I	
	RUR-MINOR COLLECTOR			0.25				
				0.26	STRUC #19013 ANNEMESSEX RIVER			
				0.30		2	40I	
				0.78 MD 413	MARYLAND AVE/RICHARDSON AVE			

\* A,B = UNIMPROVED; C = GRADED & DRAINED; D,E = SOIL, GRAVEL, STONE; F,G = LOW TYPE BITUMINOUS;  
H,I = HIGH TYPE BITUMINOUS; J = CONCRETE; K = BRICK; L = BLOCK

STATE HIGHWAY ADMINISTRATION OF MARYLAND  
HIGHWAY INFORMATION SERVICES DIVISION  
DATA SUPPORT GROUP

STATE HIGHWAY LOCATION REFERENCE

ROUTE NUMBER.....MD 529  
INVENTORY DIRECTION...NORTH  
NAME: LORETTO RD

COUNTY-SOMERSET  
SHA DISTRICT.....1  
DATE.....12/31/2001

SYSTEM	FUNCTIONAL CLASS	HWY TYPE	ACCESS CONTRL	MILEPOINT	MILEPOINT DESCRIPTION	MARKED LANES	SURFACE WIDTH/TYP*	AADT
SECONDARY R	RUR-LOCAL	UNDIVED	NONE	0.00 MD 675	SOMERSET AVE	2	22I	550
				0.23	R/R #CR 530 244 W			
				2.48	SPEED LIMIT 40 MPH			
				2.53	R/R #CR 530 241 B			
				2.57 US 13	OCEAN HWY			
				2.57 CO 25	ALLEN RD (AHEAD)			

\*\*\*\*\*

ROUTE NUMBER.....MD 627  
INVENTORY DIRECTION...EAST  
NAME: ORIOLE RD

SECONDARY R	RUR-LOCAL	UNDIVED	NONE	0.00 CO 55	CRAB ISLAND RD (BACK)	2	15I	499
				0.00 CO 56	ORIOLE BACK RD			
				0.05	SPEED LIMIT 30 MPH			
	RUR-MINOR COLLECTOR			0.16		2	16I	
				0.52				
				1.10		2	18I	
				1.25		2	22I	
				1.40	SPEED LIMIT 40 MPH			
				2.48 MD 363	DEAL ISLAND RD			
				2.48 CO 44	DRAWBRIDGE RD (AHEAD)			

\*\*\*\*\*

ROUTE NUMBER.....MD 640  
INVENTORY DIRECTION...EAST  
NAME: REVELLS NECK RD

SECONDARY R	RUR-MINOR COLLECTOR	UNDIVED	NONE	4.96 CO 87	REVELLS NECK RD (BACK)	2	24I	499
				5.54 US 13	OCEAN HWY			

\*\*\*\*\*

ROUTE NUMBER.....MD 667  
INVENTORY DIRECTION...EAST  
NAME: OLD STATE RD

SECONDARY R	RUR-MINOR COLLECTOR	UNDIVED	NONE	0.00 MU 120	CHESAPEAKE AVE (BACK)	2	20I	1,550
				0.00	OUT CORP LIMITS OF CRISFIELD			
				0.18	SPEED LIMIT 35 MPH			

\* A,B = UNIMPROVED; C = GRADED & DRAINED; D,E = SOIL, GRAVEL, STONE; F,G = LOW TYPE BITUMINOUS;  
H,I = HIGH TYPE BITUMINOUS; J = CONCRETE; K = BRICK; L = BLOCK

STATE HIGHWAY ADMINISTRATION OF MARYLAND  
HIGHWAY INFORMATION SERVICES DIVISION  
DATA SUPPORT GROUP

STATE HIGHWAY LOCATION REFERENCE

ROUTE NUMBER.....MD 667 CONTINUED  
INVENTORY DIRECTION...EAST  
NAME: OLD STATE RD

COUNTY-SOMERSET  
SHA DISTRICT.....1  
DATE.....12/31/2001

SYSTEM	FUNCTIONAL CLASS	HWY TYPE	ACCESS	CONTRL	MILEPOINT	MILEPOINT DESCRIPTION	MARKED LANES	SURFACE WIDTH/TYPE*	AADT
SECONDARY R	RUR-MINOR COLLECTOR	UNDIVIDED	NONE		1.02		2	22I	1,550
	RUR-LOCAL				2.42	CO 307 LAWSON BARNES RD			
NAME: CRISFIELD MARION RD					2.77	MD 413 CRISFIELD HWY			
					2.80	SPEED LIMIT 40 MPH			
					5.81	MD 413 CRISFIELD HWY	2	24I	2,750
					5.90	SPEED LIMIT 30 MPH			
	RUR-MAJOR COLLECTOR				6.55	CO 164 TULLS CORNER RD			
NAME: HUDSON CORNER RD					6.55				
					6.98	SPEED LIMIT 50 MPH			
NAME: REHOBETH RD					10.39	CO 305 OLD WESTOVER MARION RD	2	22I	
					10.39				
					10.52	STRUC #19018 MARUMSCO CREEK			
					11.90	CO 179 OLD REHOBETH RD			
					12.65	STRUC #19017 REHOBETH BRANCH			
					14.40	CO 189 GORDY RD			
					17.61	US 13 OCEAN HWY			

ROUTE NUMBER.....MD 673A  
INVENTORY DIRECTION...EAST  
NAME: SAM BARNES RD

SECONDARY R	RUR-MAJOR COLLECTOR	UNDIVIDED	NONE		0.00	MD 413 CRISFIELD HWY	2	24I	1,050
					0.15	SPEED LIMIT 50 MPH			
		DIVIDED			0.44		2	36I	
		UNDIVIDED			0.49	US 13 (SB/L)	2	46I	
					0.53	US 13 OCEAN HWY			
					0.53	MD 920B SPRING LA (AHEAD)			

ROUTE NUMBER.....MD 675  
INVENTORY DIRECTION...NORTH  
NAME: SOMERSET AVE

SECONDARY R	RUR-MAJOR COLLECTOR	UNDIVIDED	NONE		0.00	US 13 OCEAN HWY	1	13I	13,325
					0.08	SPEED LIMIT 50 MPH			
					0.18	MD 675D NO NAME	2	24I	
					0.39	CO 351 MULDER BRANCH RD			
					0.66	SPEED LIMIT 30 MPH			
U					0.79	IN CORP LMTS PRINCESS ANNE			

\* A,B = UNIMPROVED; C = GRADED & DRAINED; D,E = SOIL, GRAVEL, STONE; F,G = LOW TYPE BITUMINOUS;  
H,I = HIGH TYPE BITUMINOUS; J = CONCRETE; K = BRICK; L = BLOCK

STATE HIGHWAY ADMINISTRATION OF MARYLAND  
HIGHWAY INFORMATION SERVICES DIVISION  
DATA SUPPORT GROUP

STATE HIGHWAY LOCATION REFERENCE

ROUTE NUMBER.....MD 675 CONTINUED  
INVENTORY DIRECTION...NORTH  
NAME: SOMERSET AVE

COUNTY-SOMERSET  
SHA DISTRICT.....1  
DATE.....12/31/2001

SYSTEM	FUNCTIONAL CLASS	HWY TYPE	ACCESS CONTRL	MILEPOINT	MILEPOINT DESCRIPTION	MARKED LANES	SURFACE WIDTH/TYPE*	AADT
SECONDARY U	RUR-MAJOR COLLECTOR	UNDIVIDED	NONE	0.86 MU 253	PARK DR	2	24I	13,325
				0.97		2	41I	
				1.00		2	34I	
				1.10		2	30I	
				1.21		2	38I	
				1.32 MD 388	ANTIOCH AVE			
				1.41		2	54I	
				1.51 MU 280	PRINCE WILLIAM ST E&W	2	56I	
				1.61 MD 918	E BROAD ST	2	46I	
				1.65		2	48I	
				1.69	STRUC #19002 MANOKIN RIVER	2	34I	
				1.77		2	29I	
R				2.22 MD 362	MT VERNON RD	2	24I	4,900
				2.22	OUT CORP LMTS PRINCESS ANNE			
				2.31	SPEED LIMIT 40 MPH			
U				2.45	IN CORP LMTS PRINCESS ANNE			
R				2.53	OUT CORP LMTS PRINCESS ANNE			
				2.59 MD 822	UMES BLVD			
				2.81 MD 529	LORETTO RD			
		DIVIDED		3.30		2	25I	
				3.39 US 13	OCEAN HWY			

ROUTE NUMBER.....MD 675D  
INVENTORY DIRECTION...SOUTH  
NAME: NO NAME

SECONDARY R	RUR-LOCAL	UNDIVIDED	NONE	0.00 MD 675	SOMERSET AVE	2	26I	
				0.07 US 13	OCEAN HWY			

ROUTE NUMBER.....MD 822  
INVENTORY DIRECTION...EAST  
NAME: UMES ACCESS RD

PRIMARY R	RUR-MAJOR COLLECTOR	DIVIDED	NONE	0.00 US 13	OCEAN HWY	2	24I	999
U				0.12 MD 675	SOMERSET AVE			
				0.12	IN CORP LIMITS PRINCESS ANNE			
				0.28 MU 157	HICKORY RD			
		UNDIVIDED		0.40				

\* A,B = UNIMPROVED; C = GRADED & DRAINED; D,E = SOIL, GRAVEL, STONE; F,G = LOW TYPE BITUMINOUS;  
H,I = HIGH TYPE BITUMINOUS; J = CONCRETE; K = BRICK; L = BLOCK

STATE HIGHWAY ADMINISTRATION OF MARYLAND  
HIGHWAY INFORMATION SERVICES DIVISION  
DATA SUPPORT GROUP

STATE HIGHWAY LOCATION REFERENCE

ROUTE NUMBER.....MD 822 CONTINUED  
INVENTORY DIRECTION...EAST  
NAME: UMES ACCESS RD

COUNTY-SOMERSET  
SHA DISTRICT.....1  
DATE.....12/31/2001

SYSTEM	FUNCTIONAL CLASS	HWY TYPE	ACCESS CONTRL	MILEPOINT	MILEPOINT DESCRIPTION	MARKED LANES	SURFACE WIDTH/TYPE*	AADT
PRIMARY	U	RUR-MAJOR COLLECTOR	UNDIVIDED NONE	0.43	NORFOLK SOUTHERN CORP R/R	2	24I	999
				0.60	STRUCT OV LORETTO BRANCH			
			DIVIDED	0.62				
	R			0.81	OUT CORP LIMITS PRINCESS ANNE			
				0.83	SPUR TO COLLEGE BACKBONE RD			
				0.84	SPUR FR COLLEGE BACKBONE RD			
				0.85	CO 303 COLLEGE BACKBONE RD			

\*\*\*\*\*

ROUTE NUMBER.....MD 918  
INVENTORY DIRECTION...EAST  
NAME: E BROAD ST

SECONDARY	U	RUR-LOCAL	UNDIVIDED NONE	0.00	MD 675 SOMERSET AVE	2	48I	3,500
				0.06		2	42I	
				0.08	SPEED LIMIT 25 MPH	2	30I	
	R			0.10	STRUC #19032 MANNIKIN BRANCH			
				0.10	OUT CORP LMTS PRINCESS ANNE			
				0.19	R/R #CR 530 243 P			
				0.22	CO 303 COLLEGE BACKBONE RD			

\*\*\*\*\*

ROUTE NUMBER.....MD 920  
INVENTORY DIRECTION...NORTH  
NAME: MARKET LA

SECONDARY	R	RUR-LOCAL	UNDIVIDED NONE	0.00	US 13 OCEAN HWY	2	21I	
				0.38	STRUC #19014 JONES CREEK			
				0.97	US 13 OCEAN HWY			

\*\*\*\*\*

ROUTE NUMBER.....MD 920A  
INVENTORY DIRECTION...NORTH  
NAME: BRITTINGHAM LA

SECONDARY	U	RUR-LOCAL	UNDIVIDED NONE	0.00	MD 362 MT VERNON RD	2	37I	
				0.00	IN CORP LMTS PRINCESS ANNE			
				0.04		2	21I	
	R			0.07	OUT CORP LMTS PRINCESS ANNE			

\* A,B = UNIMPROVED; C = GRADED & DRAINED; D,E = SOIL, GRAVEL, STONE; F,G = LOW TYPE BITUMINOUS;  
H,I = HIGH TYPE BITUMINOUS; J = CONCRETE; K = BRICK; L = BLOCK

STATE HIGHWAY ADMINISTRATION OF MARYLAND  
HIGHWAY INFORMATION SERVICES DIVISION  
DATA SUPPORT GROUP

STATE HIGHWAY LOCATION REFERENCE

ROUTE NUMBER.....MD 920A CONTINUED  
INVENTORY DIRECTION...NORTH  
NAME: BRITTINGHAM LA

COUNTY-SOMERSET  
SHA DISTRICT.....1  
DATE.....12/31/2001

SYSTEM	FUNCTIONAL CLASS	HWY TYPE	ACCESS CONTRL	MILEPOINT	MILEPOINT DESCRIPTION	MARKED LANES	SURFACE WIDTH/TYPE*	AADT
SECONDARY R	RUR-LOCAL	UNDIVIDED	NONE	0.30	SPUR FR US 13	2	21I	
				0.32	SPUR FR US 13			
				0.42	ROAD END			

\*\*\*\*\*

ROUTE NUMBER.....MD 920B  
INVENTORY DIRECTION...NORTH  
NAME: SPRING LA

SECONDARY R	RUR-LOCAL	UNDIVIDED	NONE	0.00	MD 673A SAM BARNES RD (BACK)	2	20I	
				0.00	US 13 OCEAN HWY			
				0.06		2	20G	
				0.32	CO 239 CAMP RD			

\*\*\*\*\*

ROUTE NUMBER.....MD 920C  
INVENTORY DIRECTION...EAST  
NAME: SAWMILL RD

SECONDARY R	RUR-LOCAL	UNDIVIDED	NONE	0.00	ROAD END	2	20G	
				0.01	SPUR TO US 13			
				0.17	ROAD END			

\*\*\*\*\*

ROUTE NUMBER.....MD 920D  
INVENTORY DIRECTION...EAST  
NAME: LISA LA

SECONDARY R	RUR-LOCAL	UNDIVIDED	NONE	0.00	ROAD END	2	20G	
				0.14	SPUR TO US 13			
				0.42	ROAD END			

\*\*\*\*\*

ROUTE NUMBER.....MD 920F  
INVENTORY DIRECTION...EAST  
NAME: TIPS LA

SECONDARY R	RUR-LOCAL	UNDIVIDED	NONE	0.00	MD 920H FORTUNE LA (BACK)	2	20G	
-------------	-----------	-----------	------	------	---------------------------	---	-----	--

\* A,B = UNIMPROVED; C = GRADED & DRAINED; D,E = SOIL, GRAVEL, STONE; F,G = LOW TYPE BITUMINOUS;  
H, I = HIGH TYPE BITUMINOUS; J = CONCRETE; K = BRICK; L = BLOCK

STATE HIGHWAY ADMINISTRATION OF MARYLAND  
HIGHWAY INFORMATION SERVICES DIVISION  
DATA SUPPORT GROUP

STATE HIGHWAY LOCATION REFERENCE

ROUTE NUMBER.....MD 920F CONTINUED  
INVENTORY DIRECTION...EAST  
NAME: TIPS LA

COUNTY-SOMERSET  
SHA DISTRICT.....1  
DATE.....12/31/2001

SYSTEM	FUNCTIONAL CLASS	HWY TYPE	ACCESS CONTRL	MILEPOINT	MILEPOINT DESCRIPTION	MARKED LANES	SURFACE WIDTH/TYPE*	ADT
SECONDARY R	RUR-LOCAL	UNDIVIDED	NONE	0.00 US 13	OCEAN HWY	2	20G	
				0.03 MD 920G	TIPS LA			
				0.08	ROAD END			

\*\*\*\*\*

ROUTE NUMBER.....MD 920G  
INVENTORY DIRECTION...EAST  
NAME: TIPS LA

SECONDARY R	RUR-LOCAL	UNDIVIDED	NONE	0.00 MD 920F	TIPS LA	2	20G	
				0.09	ROAD END			

\*\*\*\*\*

ROUTE NUMBER.....MD 920H  
INVENTORY DIRECTION...SOUTH  
NAME: FORTUNE LA

SECONDARY R	RUR-LOCAL	UNDIVIDED	NONE	0.00 MD 920F	TIPS LA (BACK)	2	20G	
				0.00 US 13	OCEAN HWY			
				0.09	ROAD END			

\*\*\*\*\*

ROUTE NUMBER.....MD 920J  
INVENTORY DIRECTION...EAST  
NAME: LAKE SOMERSET RD

SECONDARY R	RUR-LOCAL	UNDIVIDED	NONE	0.00	ROAD END	2	20G	
				0.21	SPUR TO US 13			
				0.23	ROAD END			

\*\*\*\*\*

ROUTE NUMBER.....MD 920K  
INVENTORY DIRECTION...NORTH  
NAME: FLEA MARKET LA

SECONDARY R	RUR-LOCAL	UNDIVIDED	NONE	0.00 CO 196	WALTER JOHNSON RD	2	20G	
				0.16	ROAD END			

\* A,B = UNIMPROVED; C = GRADED & DRAINED; D,E = SOIL, GRAVEL, STONE; F,G = LOW TYPE BITUMINOUS;  
H,I = HIGH TYPE BITUMINOUS; J = CONCRETE; K = BRICK; L = BLOCK

STATE HIGHWAY ADMINISTRATION OF MARYLAND  
HIGHWAY INFORMATION SERVICES DIVISION  
DATA SUPPORT GROUP

STATE HIGHWAY LOCATION REFERENCE

ROUTE NUMBER.....MD 920L  
INVENTORY DIRECTION...EAST  
NAME: GREENHILL LA

COUNTY-SOMERSET  
SHA DISTRICT.....1  
DATE.....12/31/2001

SYSTEM	FUNCTIONAL CLASS	HWY TYPE	ACCESS CONTRL	MILEPOINT	MILEPOINT DESCRIPTION	MARKED LANES	SURFACE WIDTH/TYPE*	AADT
SECONDARY R	RUR-LOCAL	UNDIVIDED	NONE	0.00	CO 188 MENNONITE CHURCH RD	2	20G	
				0.64	SPUR TO US 13			
				0.83	ROAD END			

\*\*\*\*\*

ROUTE NUMBER.....MD 920M  
INVENTORY DIRECTION...NORTH  
NAME: NO NAME

SECONDARY R	RUR-LOCAL	UNDIVIDED	NONE	0.00	ROAD END	2	20G	
				0.03	CO 196 WALTER JOHNSON RD			
				0.04	ROAD END			

\*\*\*\*\*

ROUTE NUMBER.....MD 920N  
INVENTORY DIRECTION...EAST  
NAME: DUKES LA

SECONDARY R	RUR-LOCAL	UNDIVIDED	NONE	0.00	ROAD END	2	20G	
				0.01	SPUR TO US 13			
				0.10	ROAD END			

\*\*\*\*\*

ROUTE NUMBER.....MD 920O  
INVENTORY DIRECTION...EAST  
NAME: COTTMAN LA

SECONDARY R	RUR-LOCAL	UNDIVIDED	NONE	0.00	ROAD END	2	20G	
				0.01	SPUR TO US 13			
				0.11	ROAD END			

\*\*\*\*\*

ROUTE NUMBER.....MD 920P  
INVENTORY DIRECTION...NORTH  
NAME: WOODS LA

SECONDARY R	RUR-LOCAL	UNDIVIDED	NONE	0.00	MD 920Q QUAIL LA (BACK)	2	20G	
				0.00	US 13 OCEAN HWY			

\* A,B = UNIMPROVED; C = GRADED & DRAINED; D,E = SOIL, GRAVEL, STONE; F,G = LOW TYPE BITUMINOUS;  
H,I = HIGH TYPE BITUMINOUS; J = CONCRETE; K = BRICK; L = BLOCK



STATE HIGHWAY ADMINISTRATION OF MARYLAND  
HIGHWAY INFORMATION SERVICES DIVISION  
DATA SUPPORT GROUP

PAGE..... 15

STATE HIGHWAY LOCATION REFERENCE

ROUTE NUMBER.....MD 920P CONTINUED  
INVENTORY DIRECTION...NORTH  
NAME: WOODS LA

COUNTY-SOMERSET  
SHA DISTRICT.....1  
DATE.....12/31/2001

SYSTEM	FUNCTIONAL CLASS	HWY TYPE	ACCESS CONTRL	MILEPOINT	MILEPOINT DESCRIPTION	MARKED LANES	SURFACE WIDTH/TYPE*	AADT
SECONDARY R	RUR-LOCAL	UNDIVIDED	NONE	0.28	ROAD END	2	20G	

\*\*\*\*\*

ROUTE NUMBER.....MD 920Q  
INVENTORY DIRECTION...SOUTH  
NAME: QUAIL LA

SECONDARY R	RUR-LOCAL	UNDIVIDED	NONE	0.00	MD 920P WOODS LA (BACK)	2	20G	
				0.00	US 13 OCEAN HWY			
				0.20	ROAD END			

\*\*\*\*\*

ROUTE NUMBER.....MD 920R  
INVENTORY DIRECTION...NORTH  
NAME: FISHING HOLE RD

SECONDARY R	RUR-LOCAL	UNDIVIDED	NONE	0.00	ROAD END	2	20H	
				0.03	SPUR TO US 13			
				0.06	ROAD END			

\*\*\*\*\*

ROUTE NUMBER.....MD 920S  
INVENTORY DIRECTION...EAST  
NAME: SHORT LA

SECONDARY R	RUR-LOCAL	UNDIVIDED	NONE	0.00	ROAD END	2	20G	
				0.02	SPUR TO US 13			
				0.10	ROAD END			

\*\*\*\*\*

ROUTE NUMBER.....MD 920T  
INVENTORY DIRECTION...NORTH  
NAME: DAIRY LA

SECONDARY R	RUR-LOCAL	UNDIVIDED	NONE	0.00	ROAD END	2	20G	
				0.02	SPUR TO US 13			
				0.04	ROAD END			

\* A,B = UNIMPROVED; C = GRADED & DRAINED; D,E = SOIL, GRAVEL, STONE; F,G = LOW TYPE BITUMINOUS;  
H,I = HIGH TYPE BITUMINOUS; J = CONCRETE; K = BRICK; L = BLOCK



**2001**

Calendar Year

**HIGHWAY LOCATION REFERENCE**

Data as of December 31, 2001


**TALBOT**

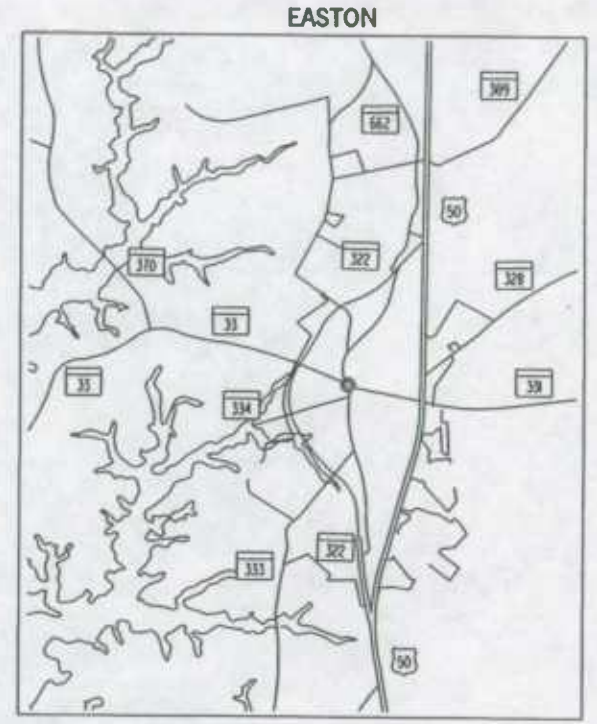
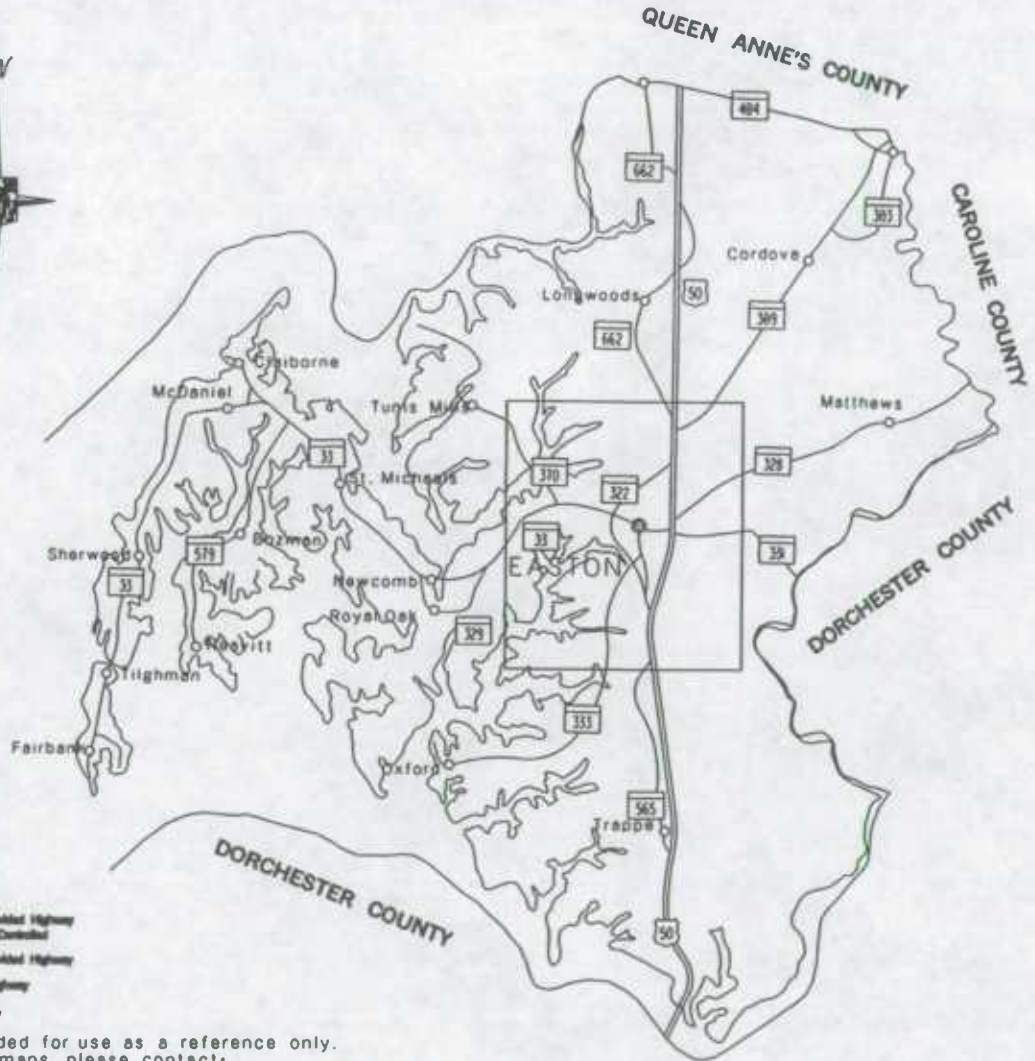
**COUNTY**

SHA DISTRICT #2

**T**







**LEGEND**

- Multi Lane Divided Highway  
Access Fully Controlled
- Multi Lane Divided Highway
- Undivided Highway
- Local Highway


This map is intended for use as a reference only.  
For more detailed maps, please contact:  
Kevin Powers of the  
Highway Information Services Division at:  
410-545-5518 or  
by email to [kpowers@sha.state.md.us](mailto:kpowers@sha.state.md.us)

**TALBOT COUNTY  
HIGHWAY LOCATION  
REFERENCE MAP**

**2001**

PREPARED BY THE  
*Maryland Department of Transportation*  
STATE HIGHWAY ADMINISTRATION  
HIGHWAY INFORMATION SERVICES DIVISION






ROUTE ALERT LIST

TALBOT COUNTY

None






MARYLAND STATE HIGHWAY ADMINISTRATION  
HIGHWAY INFORMATION SERVICES DIVISION  
STATE MAINTAINED HIGHWAYS ON THE NATIONAL HIGHWAY SYSTEM  
AS OF DECEMBER 31, 2001

TALBOT COUNTY

ROUTE	BEGIN MILEPOINT	BEGIN DESCRIPTION	END MILEPOINT	END DESCRIPTION
US 50	0.00	QUEEN ANNES CO/L	25.45	DORCHESTER CO/L
MD 404	1.01	US 50 OCEAN GATEWAY	5.77	QUEEN ANNES CO/L



STATE HIGHWAY ADMINISTRATION OF MARYLAND  
HIGHWAY INFORMATION SERVICES DIVISION  
DATA SUPPORT GROUP

PAGE..... 1

STATE HIGHWAY LOCATION REFERENCE

ROUTE NUMBER.....MD 33  
INVENTORY DIRECTION...EAST  
NAME: TILGHMAN ISLAND RD

COUNTY-TALBOT  
SHA DISTRICT.....2  
DATE.....12/31/2001

SYSTEM	FUNCTIONAL CLASS	HWY TYPE	ACCESS CONTRL	MILEPOINT	MILEPOINT DESCRIPTION	MARKED LANES	SURFACE WIDTH/TYPE*	AADT
SECONDARY R	RUR-MINOR COLLECTOR	UNDIVIDED	NONE	0.00	CO 159 BLACK WALNUT POINT RD (BACK)	2	23I	2,025
	RUR-MAJOR COLLECTOR			0.10		2	20I	
				0.63	SPEED LIMIT 25 MPH			
				0.80		2	28I	
				0.87	STRUC #20001 KNAPPS NARROWS			
				0.92		2	24I	
				1.03	SPEED LIMIT 35 MPH			
				1.26	SPEED LIMIT 50 MPH			
				6.72	CO 85 POT PIE RD			2,625
				8.02	CO 443 WALKERS TURN RD			2,325
NAME: ST MICHAELS RD				9.07	CO 83 MACKS LA			
				9.56	CO 79 OLD CLAIBORNE RD			
				10.00	CO 440 CLAIBORNE RD			4,525
				10.06	CO 442 CLAIBORNE RD RAMP			
	RUR-MINOR ARTERIAL			10.81	MD 579 BOZMAN NEAVITT RD			5,425
NAME: TALBOT ST				12.53				
				12.53	IN CORP LMTS ST MICHAELS			
				12.73	SPEED LIMIT 35 MPH			
				13.10	SPEED LIMIT 25 MPH			
				13.12		2	30I	
				13.20	MU 250 MILL ST			11,800
				13.25		2	36I	
				13.38		2	30I	
				13.70		2	34I	
				13.77		2	32I	
				13.81	SPEED LIMIT 30 MPH			
				13.86		2	24I	
				14.01	SPEED LIMIT 35 MPH			
NAME: ST MICHAELS RD				14.08	OUT CORP LMTS ST MICHAELS			
				14.08				
				14.97	SPEED LIMIT 50 MPH			
				16.33	MD 329 ROYAL OAK RD			14,000
				16.97	STRUC #20002 OAK CREEK			
		DIVIDED		18.32				
				18.43	MD 329 ROYAL OAK RD			
		UNDIVIDED		18.54				
				20.93	MD 370 UNIONVILLE RD			15,700
				22.26	IN CORP LMTS EASTON			
				22.55	SPEED LIMIT 30 MPH			
NAME: BAY ST	URB-OTHER PRIN ART			22.66	MD 322 EASTON PKWY			
				22.66				

\* A,B = UNIMPROVED; C = GRADED & DRAINED; D,E = SOIL, GRAVEL, STONE; F,G = LOW TYPE BITUMINOUS;  
H,I = HIGH TYPE BITUMINOUS; J = CONCRETE; K = BRICK; L = BLOCK

STATE HIGHWAY ADMINISTRATION OF MARYLAND  
HIGHWAY INFORMATION SERVICES DIVISION  
DATA SUPPORT GROUP

STATE HIGHWAY LOCATION REFERENCE

ROUTE NUMBER.....MD 33 CONTINUED  
INVENTORY DIRECTION...EAST  
NAME: BAY ST

COUNTY-TALBOT  
SHA DISTRICT.....2  
DATE.....12/31/2001

SYSTEM	FUNCTIONAL CLASS	HWY TYPE	ACCESS CONTRL	MILEPOINT	MILEPOINT DESCRIPTION	MARKED LANES	SURFACE WIDTH/TYPE*	AADT
SECONDARY U	URB-OTHER PRIN ART	UNDIVIDED	NONE	22.66	STRUC #20026 TANYARD BRANCH	2	24I	15,700
				22.95	SPEED LIMIT 25 MPH			
				23.00		2	26I	
				23.09		3	36I	
				23.17	MU1090 N WASHINGTON ST			

\*\*\*\*\*

ROUTE NUMBER.....US 50  
INVENTORY DIRECTION...EAST  
NAME: OCEAN GATEWAY

PRIMARY R	RUR-OTHER PRIN ART	DIVIDED	NONE	0.00	QUEEN ANNES CO/L	4	48I	32,846
				0.00	MD 404 QUEEN ANNES HWY			
				0.21	SPEED LIMIT 55 MPH			
				0.58	MILE MARKER 54.0			
				1.56	MILE MARKER 55.0			
				1.62	STRUC #20003 MILL CREEK			
				2.31	MD 662 OLD WYE MILLS RD			
				2.57	MILE MARKER 56.0			
				2.77	MD 662B OLD SKIPTON RD			
				3.15	CO 27 SKIPTON LANDING RD			
				3.56	MILE MARKER 57.0			
				3.63	STRUC #20004 SKIPTON CREEK			
				3.97	STRUC #20005 SKIPTON CREEK			
				4.55	MILE MARKER 58.0			
				4.63	MD 662B OLD SKIPTON RD			
				4.63	MD 662C LONGWOODS RD			
				4.69	ATR STATION #0022			
				5.53	MILE MARKER 59.0			
				5.89	STRUC #20006 POTTS MILL CREEK			
				5.95	STRUC #20027X POTTS MILL CREEK			
				6.06	CO 26 RABBIT HILL RD			
				6.58	MILE MARKER 60.0			
				6.97	STRUC #20007 POTTS MILL CREEK			
				7.53	MILE MARKER 61.0			
				8.53	MILE MARKER 62.0			
	URB-OTHER PRIN ART			8.72	MD 309 BLACK DOG ALLEY			40,575
				8.72	CO 277 AIRPORT RD			
				8.81	CO 332 CORDOVA RD			
				9.13	OP 206 REAGAN DR			
U				9.42	IN CORP LMTS EASTON			

\* A,B = UNIMPROVED; C = GRADED & DRAINED; D,E = SOIL, GRAVEL, STONE; F,G = LOW TYPE BITUMINOUS;  
H,I = HIGH TYPE BITUMINOUS; J = CONCRETE; K = BRICK; L = BLOCK

STATE HIGHWAY ADMINISTRATION OF MARYLAND  
HIGHWAY INFORMATION SERVICES DIVISION  
DATA SUPPORT GROUP

STATE HIGHWAY LOCATION REFERENCE

ROUTE NUMBER.....US 50 CONTINUED  
INVENTORY DIRECTION....EAST  
NAME: OCEAN GATEWAY

COUNTY-TALBOT  
SHA DISTRICT.....2  
DATE.....12/31/2001

SYSTEM	STATE	FUNCTIONAL CLASS	HWY TYPE	ACCESS CONTRL	MILEPOINT	MILEPOINT DESCRIPTION	MARKED LANES	SURFACE WIDTH/TYPE*	AADT
PRIMARY	U	URB-OTHER PRIN ART	DIVIDED	NONE	9.50	MILE MARKER 63.0	4	48I	40,575
					9.63 MD 322	EASTON PKWY			
					9.66 MD 322	EASTON PKWY			
					9.69	MD 322 (SB/L)			
					10.49	SPEED LIMIT 45 MPH			
					10.50	MILE MARKER 64.0			
					11.15 MD 328	MATTHEWSTOWN RD			35,475
					11.15 MU 430	GOLDSBOROUGH ST			
					11.47	MILE MARKER 65.0			
					11.49 MD 331	DOVER RD			37,175
					11.72 MU 500	HIGH ST			
					12.09 MU 540	IDLEWILD AVE			
					12.38 MU 293	DUTCHMANS LA			
					12.43	SPEED LIMIT 55 MPH			
					12.45	MILE MARKER 66.0			
					12.93	STRUC #20008 PAPERMILL POND			
					13.44	MILE MARKER 67.0			
					13.73 MD 322A	NO NAME			
					13.82 MD 322	EASTON PKWY			
	R	RUR-OTHER PRIN ART			13.87	OUT CORP LMTS EASTON			
					13.96	MD 322 (SB/L)			
					14.39	STRUC #20009 PEACHBLOSSOM CREEK			
					14.41	MILE MARKER 68.0			
					14.65 MD 565	EASTON TRAPPE RD			27,575
					14.65 CO 101	LANDING NECK RD			
					15.41	MILE MARKER 69.0			
					16.40	MILE MARKER 70.0			
					16.83 CO 282	ALMSHOUSE RD			
					16.83 CO 280	MANADIER RD			
					17.38	MILE MARKER 71.0			
					18.36	MILE MARKER 72.0			
	U				18.47	IN CORP LMTS TRAPPE			
					19.36	MILE MARKER 73.0			
					19.92 MU 25	MAIN ST			23,300
					19.92 CO 290	BARBER RD			
	R				19.94	OUT CORP LMTS TRAPPE			
					20.33	MILE MARKER 74.0			
					21.31	MILE MARKER 75.0			
					22.30	MILE MARKER 76.0			
					23.28	MILE MARKER 77.0			
					24.24 MD 954A	MARINA RD			
					24.28	MILE MARKER 78.0			

\* A,B = UNIMPROVED; C = GRADED & DRAINED; D,E = SOIL, GRAVEL, STONE; F,G = LOW TYPE BITUMINOUS;  
H,I = HIGH TYPE BITUMINOUS; J = CONCRETE; K = BRICK; L = BLOCK



STATE HIGHWAY ADMINISTRATION OF MARYLAND  
HIGHWAY INFORMATION SERVICES DIVISION  
DATA SUPPORT GROUP

PAGE..... 5

STATE HIGHWAY LOCATION REFERENCE

ROUTE NUMBER.....MD 309 CONTINUED  
INVENTORY DIRECTION...NORTH  
NAME: CORDOVA RD

COUNTY-TALBOT  
SHA DISTRICT.....2  
DATE.....12/31/2001

SYSTEM ....STATE....	FUNCTIONAL CLASS	HWY TYPE	ACCESS CONTRL	MILEPOINT	MILEPOINT DESCRIPTION	MARKED LANES	SURFACE WIDTH/TYPE*	AADT
SECONDARY R	RUR-MAJOR COLLECTOR	UNDIVIDED	NONE	2.73 CO 26	RABBIT HILL RD	2	24I	4,575
				4.42	SPEED LIMIT 40 MPH			
				5.34	SPEED LIMIT 30 MPH			
				5.67 CO 271	KITTYS CORNER RD			
				5.67 CO 3	SKIPTON CORDOVA RD			
				6.06	SPEED LIMIT 40 MPH			
		PART		6.09				
				6.23	SPEED LIMIT 50 MPH			
				6.69 MD 303	OLD CORDOVA RD			4,475
				9.18	STRUC #20024 NORWICH CREEK			
				9.22 MD 404AL	MILLSBORO DENTON RD			
				9.22 CO 431	OLD QUEEN ANNE RD			
				9.39	QUEEN ANNES CO/L			

\*\*\*\*\*

ROUTE NUMBER.....MD 322  
INVENTORY DIRECTION...NORTH  
NAME: EASTON PKWY

SECONDARY U	URB-OTHER PRIN ART	DIVIDED	PART	0.00 US 50	OCEAN GATEWAY	4	48I	12,750
				0.08 MD 322A	NO NAME			
				0.53 MD 565A	S WASHINGTON ST	3	41I	
		UNDIVIDED		0.71		2	24I	
				0.76	SPEED LIMIT 50 MPH			
				1.04	STRUC #20027 PAPER MILL POND			
				1.59 MD 333	OXFORD RD/PEACH BLOSSOM RD			
				2.10	STRUC OV TRED AVON RIVER			
				2.41 CO 439	PORT ST			16,050
				2.41 MD 334	PORT ST			
				2.98 MD 33	ST MICHAELS RD/BAY ST			
				2.98	STRUC #20026 TANYARD BRANCH			
				3.81 MU 410	GLEBE RD			13,250
				4.64 MU1090	N WASHINGTON ST			
				4.64 MD 322B	AIRPARK DR			
		DIVIDED		4.72		2	27I	
		UNDIVIDED		4.83		2	24I	
		DIVIDED		4.94				
				5.03 US 50	OCEAN GATEWAY	2	30I	
				5.12 US 50	OCEAN GATEWAY			

\* A,B = UNIMPROVED; C = GRADED & DRAINED; D,E = SOIL, GRAVEL, STONE; F,G = LOW TYPE BITUMINOUS;  
H,I = HIGH TYPE BITUMINOUS; J = CONCRETE; K = BRICK; L = BLOCK

STATE HIGHWAY ADMINISTRATION OF MARYLAND  
HIGHWAY INFORMATION SERVICES DIVISION  
DATA SUPPORT GROUP

STATE HIGHWAY LOCATION REFERENCE

ROUTE NUMBER.....MD 322A  
INVENTORY DIRECTION....NORTH  
NAME: NO NAME

COUNTY-TALBOT  
SHA DISTRICT.....2  
DATE.....12/31/2001

SYSTEM	FUNCTIONAL CLASS	HWY TYPE	ACCESS CONTRL	MILEPOINT	MILEPOINT DESCRIPTION	MARKED LANES	SURFACE WIDTH/TYPE*	AADT
SECONDARY U	URB-LOCAL	UNDIVIDED	PART	0.00 US 50	OCEAN GATEWAY	1	16I	
				0.07 MD 322	EASTON PKWY			

\*\*\*\*\*

ROUTE NUMBER.....MD 322B  
INVENTORY DIRECTION....WEST  
NAME: AIRPARK DR

SECONDARY U	URB-LOCAL	UNDIVIDED	NONE	0.00 MU1090	N WASHINGTON ST (BACK)	2	36I	
				0.00 MD 322	EASTON PKWY			
				0.03 MD 662C	CENTREVILLE RD			

\*\*\*\*\*

ROUTE NUMBER.....MD 328  
INVENTORY DIRECTION....EAST  
NAME: MATTHEWSTOWN RD

SECONDARY U	URB-OTHER PRIN ART	UNDIVIDED	NONE	0.00 MU 430	GOLDSBOROUGH ST (BACK)	2	48I	9,150
				0.00 US 50	OCEAN GATEWAY			
				0.08		2	36I	
				0.10	SPEED LIMIT 30 MPH			
				0.13		2	22I	
				0.33	SPEED LIMIT 40 MPH			
R				0.45	OUT CORP LMTS EASTON			
U				0.58				
	RUR-MINOR ARTERIAL			0.63	IN CORP LMTS EASTON			
				0.70				
				0.80	SPEED LIMIT 50 MPH			
				1.05	OUT CORP LMTS EASTON			
R				1.64 CO 28	BLACK DOG ALLEY			
				2.32	STRUC #20013 WOOTENAUX CREEK			
				5.45	STRUC #20014 BEAVER DAM BRANCH			
				6.34 CO 271	KITTYS CORNER RD			
				6.51 CO 19	LEWISTOWN RD			5,650
				8.89	STRUC #5012 TUCKAHOE CREEK			
				8.89	CAROLINE CO/L			

\* A,B = UNIMPROVED; C = GRADED & DRAINED; D,E = SOIL, GRAVEL, STONE; F,G = LOW TYPE BITUMINOUS;  
H,I = HIGH TYPE BITUMINOUS; J = CONCRETE; K = BRICK; L = BLOCK



STATE HIGHWAY ADMINISTRATION OF MARYLAND  
HIGHWAY INFORMATION SERVICES DIVISION  
DATA SUPPORT GROUP

PAGE..... 7

STATE HIGHWAY LOCATION REFERENCE

ROUTE NUMBER.....MD 329  
INVENTORY DIRECTION...EAST  
NAME: ROYAL OAK RD

COUNTY-TALBOT  
SHA DISTRICT.....2  
DATE.....12/31/2001

SYSTEM ....STATE....	FUNCTIONAL CLASS	HWY TYPE	ACCESS CONTRL	MILEPOINT	MILEPOINT	DESCRIPTION	MARKED LANES	SURFACE WIDTH/TYPE*	AADT
SECONDARY R	RUR-MINOR COLLECTOR	UNDIVED	NONE	0.00	MD 33	ST MICHAELS RD	2	24I	1,675
				0.05		SPEED LIMIT 40 MPH	2	20I	
				0.75		SPEED LIMIT 30 MPH			
				1.01	CO 59	BELLEVUE RD			2,075
				1.90	CO 54	HOPKINS NECK RD			2,275
				2.12		SPEED LIMIT 40 MPH			
				3.25			2	24I	
				3.29	MD 33	ST MICHAELS RD			

\*\*\*\*\*

ROUTE NUMBER.....MD 331  
INVENTORY DIRECTION...NORTH  
NAME: DOVER RD

SECONDARY R	RUR-MINOR ARTERIAL	UNDIVED	NONE	0.00		CAROLINE CO/L	2	24J	11,550
				0.00		STRUC #20023 CHOPTANK RIVER			
				0.08			2	24I	
				0.42		SPEED LIMIT 50 MPH			
				1.81	CO 28	BLACK DOG ALLEY			
				2.11	CO 96	DOVER NECK RD			
				3.27		SPEED LIMIT 40 MPH			
		CTL		3.37			2	28I	
	URB-OTHER PRIN ART			3.48					
				3.51		SPEED LIMIT 30 MPH			
U				3.52		IN CORP LMETS EASTON			
		DIVIDED		3.91			3	28I	
		UNDIVED		3.96	US 50	OCEAN GATEWAY	2	40I	11,450
				4.10			2	26I	
				4.15		SPEED LIMIT 25 MPH			
				4.22			2	30I	
				4.43			2	27I	
				4.47	MU 280	DOVER ST			

\*\*\*\*\*

ROUTE NUMBER.....MD 333  
INVENTORY DIRECTION...NORTH  
NAME: MORRIS ST

SECONDARY U	RUR-MAJOR COLLECTOR	UNDIVED	NONE	0.00		STRUC #20025 TRED AVON RIVER	2	24I	2,875
				0.05			2	22I	

\* A,B = UNIMPROVED; C = GRADED & DRAINED; D,E = SOIL, GRAVEL, STONE; F,G = LOW TYPE BITUMINOUS;  
H,I = HIGH TYPE BITUMINOUS; J = CONCRETE; K = BRICK; L = BLOCK

PAGE..... 7

STATE HIGHWAY ADMINISTRATION OF MARYLAND  
HIGHWAY INFORMATION SERVICES DIVISION  
DATA SUPPORT GROUP

STATE HIGHWAY LOCATION REFERENCE

ROUTE NUMBER.....MD 333 CONTINUED  
INVENTORY DIRECTION....NORTH  
NAME: MORRIS ST

COUNTY-TALBOT  
SHA DISTRICT.....2  
DATE.....12/31/2001

SYSTEM ...STATE...	FUNCTIONAL CLASS	HWY TYPE	ACCESS CONTRL	MILEPOINT	MILEPOINT DESCRIPTION	MARKED LANES	SURFACE WIDTH/TYPE*	AADT
SECONDARY U	RUR-MAJOR COLLECTOR	UNDIVDED	NONE	0.06	SPEED LIMIT 25 MPH	2	22I	2,875
				0.29		2	23I	
NAME: OXFORD RD				0.63	MU 180 S MORRIS ST			
	RUR-MINOR ARTERIAL			0.67		2	24I	
R				0.90				
				0.94	OUT CORP LMTS OXFORD			
				1.03	SPEED LIMIT 40 MPH			
				1.22	SPEED LIMIT 50 MPH			
				4.24	CO 282 ALMSHOUSE RD			9,275
				5.94		2	24J	
				5.97	STRUC #20017 TRIPPE CREEK			
				6.00		2	24I	
				6.95	CO 102 BAILEYS NECK RD			
				6.95	CO 285 LLANDAFF RD			
				7.41		2	24J	
				7.46	STRUC #20016 PEACH BLOSSOM CREEK			
				7.51		2	24I	
U	URB-OTHER PRIN ART			8.68	IN CORP LMTS EASTON			
				9.29	STRUC #20015 PAPER MILL POND			
				9.31	SPEED LIMIT 30 MPH			
	URB-MINOR ARTERIAL			9.41	MD 322 EASTON PKWY			
NAME: PEACH BLOSSOM RD				9.41				
				9.53	SPEED LIMIT 25 MPH			
				9.60		2	42I	
				9.79	MU1090 S WASHINGTON ST			
				9.79	MU 540 IDLEWILD AVE (AHEAD)			

\*\*\*\*\*

ROUTE NUMBER.....MD 334  
INVENTORY DIRECTION....EAST  
NAME: PORT ST

SECONDARY U	URB-COLLECTOR	UNDIVDED	NONE	0.42	CO 439 PORT ST (BACK)	2	20I	5,100
				0.42	MD 322 EASTON PKWY			
				0.55	SPEED LIMIT 30 MPH			
				0.69	SPEED LIMIT 25 MPH	2	36I	
				0.74		2	25I	
MUNICIPAL				0.77	END STATE MAINTENANCE			
				0.77	BEGIN MUNICIPAL MAINTENANCE			
				1.03	MU1090 S WASHINGTON ST			

\* A,B = UNIMPROVED; C = GRADED & DRAINED; D,E = SOIL, GRAVEL, STONE; F,G = LOW TYPE BITUMINOUS;  
H,I = HIGH TYPE BITUMINOUS; J = CONCRETE; K = BRICK; L = BLOCK

STATE HIGHWAY ADMINISTRATION OF MARYLAND  
HIGHWAY INFORMATION SERVICES DIVISION  
DATA SUPPORT GROUP

STATE HIGHWAY LOCATION REFERENCE

ROUTE NUMBER.....MD 370  
INVENTORY DIRECTION...NORTH  
NAME: UNIONVILLE RD

COUNTY-TALBOT  
SHA DISTRICT.....2  
DATE.....12/31/2001

SYSTEM	FUNCTIONAL CLASS	HWY TYPE	ACCESS CONTRL	MILEPOINT	MILEPOINT DESCRIPTION	MARKED LANES	SURFACE WIDTH/TYPE*	AADT
SECONDARY R	RUR-MAJOR COLLECTOR	UNDIVIDED	NONE	0.00 MD 33	ST MICHAELS RD	2	31I	3,050
				0.02		2	20I	
				0.08	SPEED LIMIT 40 MPH			
				0.72		2	22I	
				0.98	STRUC #20018 MILES RIVER			
				1.07		2	28I	
				1.58 CO 45	UNIONVILLE RD (AHEAD)			

\*\*\*\*\*

ROUTE NUMBER.....MD 404  
INVENTORY DIRECTION...EAST  
NAME: QUEEN ANNES HWY

SECONDARY R	RUR-MINOR COLLECTOR	UNDIVIDED	NONE	0.00 MD 662	OLD WYE MILLS RD	2	22I	625
				0.09	SPEED LIMIT 30 MPH			
				0.23	SPEED LIMIT 45 MPH			
				0.99		2	29I	
PRIMARY	RUR-OTHER PRIN ART			1.01 US 50	OCEAN GATEWAY	3	50I	10,925
				1.03		3	34I	
				1.14	SPEED LIMIT 55 MPH			
				1.29		2	24I	
				4.68 CO 2	CONNOLLY RD			10,100
				5.66	STRUC #17043 NORWICH CREEK			
				5.74 CO 431	OLD QUEEN ANNE RD			
				5.77	QUEEN ANNES CO/L			

\*\*\*\*\*

ROUTE NUMBER.....MD 404AL  
INVENTORY DIRECTION...EAST  
NAME: MILLSBORO DENTON RD

SECONDARY R	RUR-MINOR COLLECTOR	UNDIVIDED	NONE	0.00 CO 431	OLD QUEEN ANNE RD (BACK)	2	22I	350
				0.00 MD 309	CORDOVA RD			
				0.28	STRUC #20011 NORWICH CREEK			
				0.29	R/R #MDDE 502 443 Y			
				0.48 MD 303	OLD CORDOVA RD	2	20I	1,525
NAME: TALBOT AVE				0.48				
U				0.53	IN CORP LMTS QUEEN ANNE			
				0.56 MD 303	MAIN ST	2	22I	
				0.63	SPEED LIMIT 25 MPH			

\* A,B = UNIMPROVED; C = GRADED & DRAINED; D,E = SOIL, GRAVEL, STONE; F,G = LOW TYPE BITUMINOUS;  
H,I = HIGH TYPE BITUMINOUS; J = CONCRETE; K = BRICK; L = BLOCK

STATE HIGHWAY ADMINISTRATION OF MARYLAND  
HIGHWAY INFORMATION SERVICES DIVISION  
DATA SUPPORT GROUP

STATE HIGHWAY LOCATION REFERENCE

ROUTE NUMBER.....MD 404AL CONTINUED  
INVENTORY DIRECTION...EAST  
NAME: TALBOT AVE

COUNTY-TALBOT  
SHA DISTRICT.....2  
DATE.....12/31/2001

SYSTEM	FUNCTIONAL CLASS	HWY TYPE	ACCESS CONTRL	MILEPOINT	MILEPOINT DESCRIPTION	MARKED LANES	SURFACE WIDTH/TYPE*	AADT
SECONDARY U	RUR-MINOR COLLECTOR	UNDIVIDED	NONE	0.64 MD 518	FIRST ST	2	22I	1,525
R				0.94	OUT CORP LMTS QUEEN ANNE			
				0.95	STRUC #5017 TUCKAHOE CREEK			
				0.95	CAROLINE CO/L			

\*\*\*\*\*

ROUTE NUMBER.....MD 518  
INVENTORY DIRECTION...NORTH  
NAME: FIRST ST

SECONDARY U	RUR-LOCAL	UNDIVIDED	NONE	0.00 MD 404AL	TALBOT AVE	2	31I	199
				0.01	SPEED LIMIT 30 MPH			
				0.06	QUEEN ANNES CO/L			

\*\*\*\*\*

ROUTE NUMBER.....MD 565  
INVENTORY DIRECTION...NORTH  
NAME: MAIN ST

SECONDARY U	RUR-LOCAL	UNDIVIDED	NONE	0.59 MU 25	MAIN ST (BACK)	2	24I	1,150
				0.59 MU 30	MAPLE AVE			
				0.61		2	20I	
				0.92	SPEED LIMIT 35 MPH	2	22I	
R				1.26 CO 106	WHITE MARSH RD			
NAME: EASTON TRAPPE RD				1.26				
				1.26	OUT CORP LMTS TRAPPE			
				1.37	SPEED LIMIT 45 MPH			
	RUR-MINOR COLLECTOR			3.16 CO 282	ALMSHOUSE RD			1,050
				5.38 CO 285	LLANDAFF RD			
				5.71 MD 565B	NO NAME	2	36I	
				5.77 US 50	OCEAN GATEWAY			
				5.77 CO 101	LANDING NECK RD (AHEAD)			

\*\*\*\*\*

ROUTE NUMBER.....MD 565A  
INVENTORY DIRECTION...NORTH  
NAME: S WASHINGTON ST

SECONDARY U	URB-COLLECTOR	UNDIVIDED	NONE	0.00 MD 322	EASTON PKWY	2	26I	1,850
-------------	---------------	-----------	------	-------------	-------------	---	-----	-------

\* A,B = UNIMPROVED; C = GRADED & DRAINED; D,E = SOIL, GRAVEL, STONE; F,G = LOW TYPE BITUMINOUS;  
H,I = HIGH TYPE BITUMINOUS; J = CONCRETE; K = BRICK; L = BLOCK

STATE HIGHWAY ADMINISTRATION OF MARYLAND  
HIGHWAY INFORMATION SERVICES DIVISION  
DATA SUPPORT GROUP

STATE HIGHWAY LOCATION REFERENCE

ROUTE NUMBER.....MD 565A CONTINUED  
INVENTORY DIRECTION...NORTH  
NAME: S WASHINGTON ST

COUNTY-TALBOT  
SHA DISTRICT.....2  
DATE.....12/31/2001

SYSTEM ....STATE....	FUNCTIONAL CLASS	HWY TYPE	ACCESS CONTRL	MILEPOINT	MILEPOINT DESCRIPTION	MARKED LANES	SURFACE WIDTH/TYPE*	AADT
SECONDARY U	URB-COLLECTOR	UNDIVIDED	NONE	0.07	SPEED LIMIT 40 MPH	2	26I	1,850
				0.50	STRUC #20028			
				0.51	SPEED LIMIT 40 MPH			
				0.55				
				0.58	MU 590 LEE TERR	2	22I	
				0.58	MU1090 S WASHINGTON ST (AHEAD)			

\*\*\*\*\*

ROUTE NUMBER.....MD 565B  
INVENTORY DIRECTION...NORTH  
NAME: NO NAME

SECONDARY R	RUR-LOCAL	UNDIVIDED	NONE	0.00	MD 565 EASTON TRAPPE RD	2	15F	100
				0.13		2	8F	
				0.18	ROAD END			

\*\*\*\*\*

ROUTE NUMBER.....MD 579  
INVENTORY DIRECTION...NORTH  
NAME: BOZMAN NEAVITT RD

SECONDARY R	RUR-LOCAL	UNDIVIDED	NONE	0.49	CO 210 LONG POINT RD (BACK)	2	18I	625
				0.49	SPEED LIMIT 30 MPH			
				0.82		2	20I	
				0.90		2	18I	
	RUR-MINOR COLLECTOR			0.97				
				1.18	SPEED LIMIT 50 MPH			
				1.20				
				2.94	CO 353 INDIAN POINT RD	2	22I	825
				3.94	CO 148 MAY PORT RD			1,825
				4.09	SPEED LIMIT 40 MPH			
				4.47	SPEED LIMIT 30 MPH			
	RUR-MAJOR COLLECTOR			4.65				
				5.10	SPEED LIMIT 50 MPH			
				7.84	MD 33 ST MICHAELS RD			

\* A,B = UNIMPROVED; C = GRADED & DRAINED; D,E = SOIL, GRAVEL, STONE; F,G = LOW TYPE BITUMINOUS;  
H,I = HIGH TYPE BITUMINOUS; J = CONCRETE; K = BRICK; L = BLOCK

STATE HIGHWAY ADMINISTRATION OF MARYLAND  
HIGHWAY INFORMATION SERVICES DIVISION  
DATA SUPPORT GROUP

STATE HIGHWAY LOCATION REFERENCE

ROUTE NUMBER.....MD 662  
INVENTORY DIRECTION...NORTH  
NAME: OLD WYE MILLS RD

COUNTY-TALBOT  
SHA DISTRICT.....2  
DATE.....12/31/2001

SYSTEM	FUNCTIONAL CLASS	HWY TYPE	ACCESS CONTRL	MILEPOINT	MILEPOINT DESCRIPTION	MARKED LANES	SURFACE WIDTH/TYPE*	AADT
SECONDARY R	RUR-LOCAL	UNDIVIDED	NONE	0.00 US 50	OCEAN GATEWAY	2	20I	1,125
				0.07	SPEED LIMIT 50 MPH			
				0.11		2	18I	
				0.76	STRUC #20020 MILL CREEK	2	20I	
				1.82	SPEED LIMIT 40 MPH			
				2.58	SPEED LIMIT 30 MPH			
	RUR-MINOR COLLECTOR			2.98 MD 404	QUEEN ANNES HWY			850
				3.03	QUEEN ANNES CO/L			

\*\*\*\*\*

ROUTE NUMBER.....MD 662B  
INVENTORY DIRECTION...NORTH  
NAME: OLD SKIPTON RD

SECONDARY R	RUR-LOCAL	UNDIVIDED	NONE	0.00 MD 662C	LONGWOODS RD (BACK)	2	20I	600
				0.00 US 50	OCEAN GATEWAY			
				0.09	SPEED LIMIT 45 MPH			
				0.69	STRUC #20021 SKIPTON CREEK			
				1.72	SPEED LIMIT 30 MPH			
	RUR-MINOR COLLECTOR			1.77 CO 27	SKIPTON LANDING RD			
	RUR-LOCAL			1.88 CO 3	SKIPTON CORDOVA RD			
				2.15		2	22I	
				2.16 US 50	OCEAN GATEWAY			

\*\*\*\*\*

ROUTE NUMBER.....MD 662C  
INVENTORY DIRECTION...NORTH  
NAME: CENTREVILLE RD

SECONDARY U	URB-LOCAL	UNDIVIDED	NONE	0.00	ROAD END	2	36I	2,200
				0.02 MD 322B	AIRPARK DR	2	30I	
				0.04	SPEED LIMIT 30 MPH			
				0.06		2	20H	
				0.33		2	24H	
	R			0.40	OUT CORP LMTS EASTON	2	30I	
				0.65		2	24H	
				0.86		2	24I	
	RUR-LOCAL			1.30 CO 277	AIRPORT RD			
	NAME: LONGWOODS RD			1.30				
				1.35	SPEED LIMIT 50 MPH			

\* A,B = UNIMPROVED; C = GRADED & DRAINED; D,E = SOIL, GRAVEL, STONE; F,G = LOW TYPE BITUMINOUS;  
H,I = HIGH TYPE BITUMINOUS; J = CONCRETE; K = BRICK; L = BLOCK

STATE HIGHWAY ADMINISTRATION OF MARYLAND  
HIGHWAY INFORMATION SERVICES DIVISION  
DATA SUPPORT GROUP

STATE HIGHWAY LOCATION REFERENCE

ROUTE NUMBER.....MD 662C CONTINUED  
INVENTORY DIRECTION...NORTH  
NAME: LONGWOODS RD

COUNTY-TALBOT  
SHA DISTRICT.....2  
DATE.....12/31/2001

SYSTEM	FUNCTIONAL CLASS	HWY TYPE	ACCESS CONTRL	MILEPOINT	MILEPOINT DESCRIPTION	MARKED LANES	SURFACE WIDTH/TYPE*	AADT
SECONDARY R	RUR-LOCAL	UNDIVIDED	NONE	1.60		2	20I	2,200
				4.05	STRUC #20022 POTTS MILL CREEK			
	RUR-MINOR COLLECTOR			4.24	CO 41 SHARP RD			
	RUR-LOCAL			4.44	CO 26 RABBIT HILL RD			
				4.97	SPEED LIMIT 40 MPH			
				5.48	SPEED LIMIT 50 MPH			
				6.10	US 50 OCEAN GATEWAY			
				6.10	MD 662B OLD SKIPTON RD (AHEAD)			

\*\*\*\*\*

ROUTE NUMBER.....MD 954A  
INVENTORY DIRECTION...EAST  
NAME: MARINA DR

SECONDARY R	RUR-LOCAL	UNDIVIDED	NONE	0.00	CO 446 BOLINGBROKE POINT DR (BACK)	2	36I	
				0.00	US 50 OCEAN GATEWAY			
				0.07		2	24I	
				0.12	US 954B FERRY POINT DR			
				0.17	US 954C NO NAME			
				0.20	CUL DE SAC			

\*\*\*\*\*

ROUTE NUMBER.....MD 954B  
INVENTORY DIRECTION...EAST  
NAME: FERRY POINT DR


SECONDARY R	RUR-LOCAL	UNDIVIDED	NONE	0.00	MD 954A MARINA DR	2	24I	
				0.05	OP 233 FERRY POINT DR (AHEAD)			

\*\*\*\*\*

ROUTE NUMBER.....MD 954C  
INVENTORY DIRECTION...EAST  
NAME: NO NAME

SECONDARY R	RUR-LOCAL	UNDIVIDED	NONE	0.00	MD 954A MARINA DR	2	30F	
				0.02	ROAD END			

\* A,B = UNIMPROVED; C = GRADED & DRAINED; D,E = SOIL, GRAVEL, STONE; F,G = LOW TYPE BITUMINOUS;  
H,I = HIGH TYPE BITUMINOUS; J = CONCRETE; K = BRICK; L = BLOCK





**2001**

Calendar Year

**HIGHWAY LOCATION REFERENCE**

Data as of December 31, 2001


**WASHINGTON**

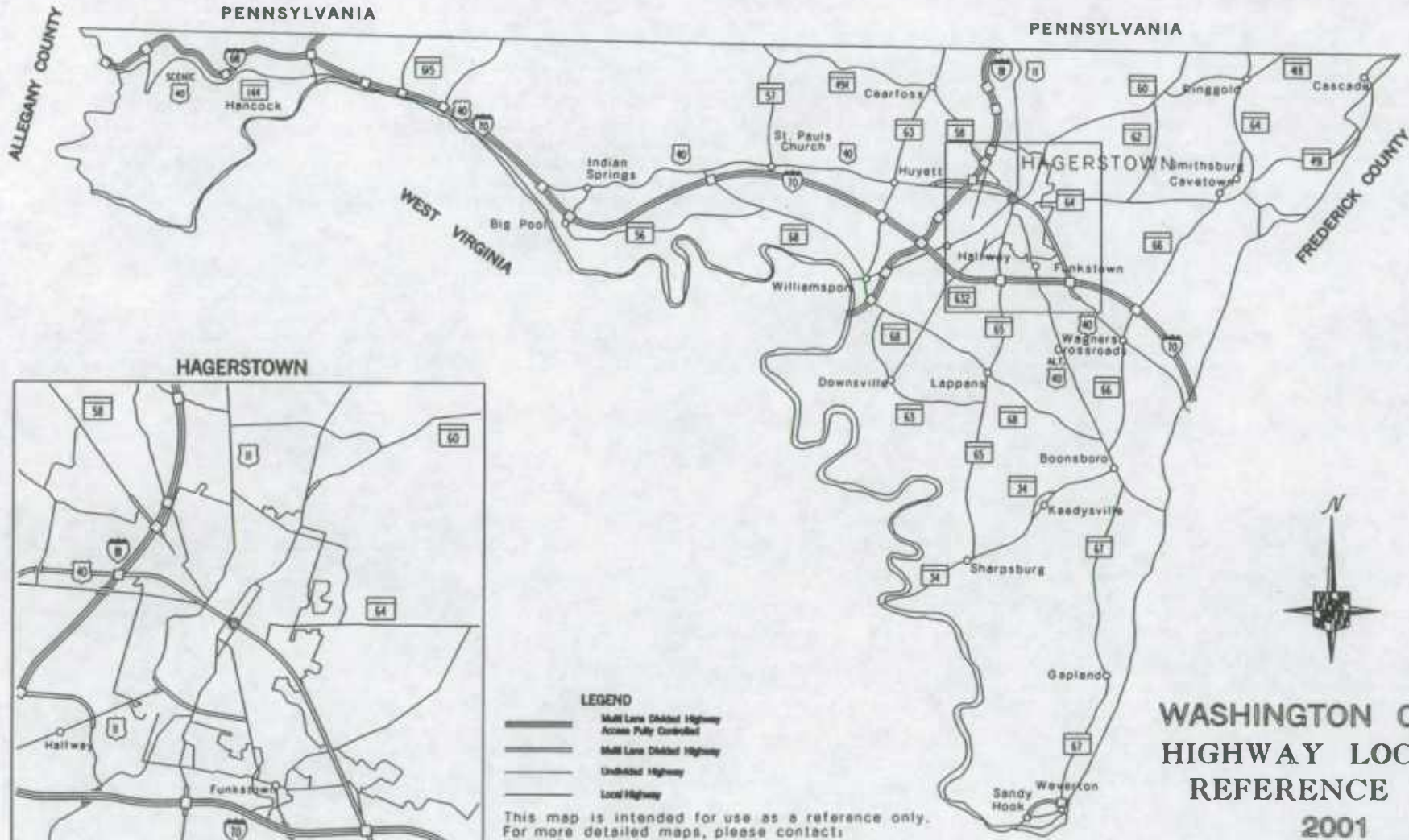
**COUNTY**

SHA DISTRICT #6

**W**







- LEGEND**
- Multi Lane Divided Highway  
Access Fully Controlled
  - Multi Lane Divided Highway
  - Undivided Highway
  - Local Highway


This map is intended for use as a reference only.  
 For more detailed maps, please contact:  
 Kevin Powers of the  
 Highway Information Services Division at:  
 410-545-5518 or  
 by email to [kpowers@sha.state.md.us](mailto:kpowers@sha.state.md.us)

**WASHINGTON COUNTY  
 HIGHWAY LOCATION  
 REFERENCE MAP**

**2001**

PREPARED BY THE  
*Maryland Department of Transportation*  
 STATE HIGHWAY ADMINISTRATION  
 HIGHWAY INFORMATION SERVICES DIVISION






ROUTE ALERT LIST

WASHINGTON COUNTY


None



MARYLAND STATE HIGHWAY ADMINISTRATION  
 HIGHWAY INFORMATION SERVICES DIVISION  
 STATE MAINTAINED HIGHWAYS ON THE NATIONAL HIGHWAY SYSTEM  
 AS OF DECEMBER 31, 2001

WASHINGTON COUNTY

ROUTE	BEGIN MILEPOINT	BEGIN DESCRIPTION	END MILEPOINT	END DESCRIPTION
IS 68	0.00	ALLEGANY CO/L	9.04	IS 70 EISENHOWER MEMORIAL HWY (AHEAD)
IS 70	0.00	PENNSYLVANIA ST/L	38.33	FREDERICK CO/L
IS 81	0.00	WEST VIRGINIA ST/L	12.08	PENNSYLVANIA ST/L
US 340	0.00	BEGIN STRUCTURE IN VIRGINIA	2.27	FREDERICK CO/L





STATE HIGHWAY ADMINISTRATION OF MARYLAND  
HIGHWAY INFORMATION SERVICES DIVISION  
DATA SUPPORT GROUP

STATE HIGHWAY LOCATION REFERENCE

ROUTE NUMBER.....US 11  
INVENTORY DIRECTION...NORTH  
NAME: POTOMAC ST

COUNTY-WASHINGTON  
SHA DISTRICT.....6  
DATE.....12/31/2001

SYSTEM	FUNCTIONAL CLASS	HWY TYPE	ACCESS CONTRL	MILEPOINT	MILEPOINT DESCRIPTION	MARKED LANES	SURFACE WIDTH/TYPE*	AADT
SECONDARY R	URB-MINOR ARTERIAL	UNDIVIDED	NONE	0.00	WEST VIRGINIA ST/L	2	30J	7,775
				0.13	SPEED LIMIT 25 MPH			
				0.17	IN CORP LMTS WILLIAMSPORT			
				0.31	R/R #CSX 832 398 S			
				0.31	STRUC #21001 POTOMAC RIVER			
MUNICIPAL				0.33	END STATE MAINTENANCE	2	30I	
				0.33	BEGIN MUNICIPAL MAINTENANCE			
				0.35	MU 60 COMMERCE ST			
				0.39				
				0.62	MD 68 CONOCOCHIEAGUE ST	2	50I	
				0.62	MD 63 CONOCOCHIEAGUE ST			
				0.75	MU 20 S ARTIZAN ST			23,075
				0.75	MD 63 N ARTIZAN ST			
				0.77				
				1.08	SPEED LIMIT 35 MPH	2	26I	
		DIVIDED		1.25				
				1.33	MU 138 MILESTONE TERR	3	36I	
				1.41		3	37I	
SECONDARY R				1.46	END MUNICIPAL MAINTENANCE			
NAME: VIRGINIA AVE				1.46				
				1.46	BEGIN STATE MAINTENANCE			
				1.46	OUT CORP LMTS WILLIAMSPORT			
				1.47	RP 8106 RAMP 6 FR US 11 TO IS 81			
				1.49		4	48I	
				1.51	RP 8108 RAMP 8 FR IS 81 TO US 11			
				1.53	RP 8107 RAMP 7 FR US 11 TO RAMP 6			
				1.54	SPEED LIMIT 40 MPH			
				1.60	RP 8105 RAMP 5 FR RAMP 8 TO US 11			
				1.65				
	URB-OTHER PRIN ART			1.67	IS 81 MARYLAND VETERANS MEMORIAL HWY	4	54I	13,775
				1.67	STRUC #21083			
				1.67	EXIT #2			
				1.73	RP 8103 RAMP 3 FR US 11 TO IS 81	4	48I	
				1.83	RP 8101 RAMP 1 FR RAMP 4 TO US 11			
				1.86	RP 8102 RAMP 2 FR US 11 TO IS 81			
				1.89	RP 8104 RAMP 4 FR IS 81 TO US 11			
				2.00		2	36I	
				2.05		2	28I	
				2.11	CO 667 GOVERNOR LANE BLVD			
		UNDIVIDED		2.14				
				2.88	IS 70 EISENHOWER MEMORIAL HWY	2	24I	

\* A,B = UNIMPROVED; C = GRADED & DRAINED; D,E = SOIL, GRAVEL, STONE; F,G = LOW TYPE BITUMINOUS;  
H,I = HIGH TYPE BITUMINOUS; J = CONCRETE; K = BRICK; L = BLOCK

STATE HIGHWAY ADMINISTRATION OF MARYLAND  
HIGHWAY INFORMATION SERVICES DIVISION  
DATA SUPPORT GROUP

STATE HIGHWAY LOCATION REFERENCE

ROUTE NUMBER.....US 11 CONTINUED  
INVENTORY DIRECTION...NORTH  
NAME: VIRGINIA AVE

COUNTY-WASHINGTON  
SHA DISTRICT.....6  
DATE.....12/31/2001

SYSTEM	FUNCTIONAL CLASS	HWY TYPE	ACCESS CONTRL	MILEPOINT	MILEPOINT DESCRIPTION	MARKED LANES	SURFACE WIDTH/TYPE*	AADT
SECONDARY R	URB-OTHER PRIN ART	UNDIVIDED	NONE	2.88	STRUC #21112	2	24I	13,775
				3.30	SPEED LIMIT 30 MPH			
				3.45	R/R #CR 534 903 M			
				3.49	BOWER AVE			
		CTL		4.25				
				4.42	CO 666 HALFWAY BLVD			
		UNDIVIDED		4.58	CO 420 GREENBERRY RD			
				5.17	IN CORP LMTS HAGERSTOWN			
				5.32		3	38I	
MUNICIPAL				5.40	END STATE MAINTENANCE			
				5.40	BEGIN MUNICIPAL MAINTENANCE			
				5.44		4	48I	
		DIVIDED		5.47				
				5.56	R/R #NW 469 311 A			
				5.56	STRUC #WH023			
	URB-MINOR ARTERIAL			5.61	MU2430 VIRGINIA AVE			
NAME: BURHANS BLVD				5.61				
				5.61	MU2600 WILSON BLVD			
				5.68	STRUC #WH024			
		UNDIVIDED		5.75				
				5.82	MU2220 SHERMAN AVE	2	34I	
				6.02		3	48I	
				6.10	R/R #CR 534 899 A	2	34I	
				6.10	STRUC #WH021			
				6.30	R/R #CR 534 898 T			
				6.30	STRUC #WH022			
				6.39	MU2547 WESEL BLVD			
				6.49				
				6.78	R/R #CSX 832 385 R	2	27I	
		DIVIDED		6.84	MU 720 ELGIN BLVD	2	26I	
		UNDIVIDED		6.88		4	48I	
				6.90	SPEED LIMIT 25 MPH			
				7.21	MU 30 W ANTIENTAM ST			
				7.27	US 40 WASHINGTON AVE/WASHINGTON ST			
				7.37	US 40 (WB/L) FRANKLIN ST			16,275
				7.48	MU 440 CHURCH ST	2	58I	
				7.48	MU2200 SALEM AVE			
				7.59	SPEED LIMIT 30 MPH			
				7.61				
				7.78	R/R #CR 534 892 C	2	24I	
				7.78	STRUC #WH051			
				7.80		2	28I	

\* A,B = UNIMPROVED; C = GRADED & DRAINED; D,E = SOIL, GRAVEL, STONE; F,G = LOW TYPE BITUMINOUS;  
H,I = HIGH TYPE BITUMINOUS; J = CONCRETE; K = BRICK; L = BLOCK

STATE HIGHWAY ADMINISTRATION OF MARYLAND  
HIGHWAY INFORMATION SERVICES DIVISION  
DATA SUPPORT GROUP

STATE HIGHWAY LOCATION REFERENCE

ROUTE NUMBER.....US 11 CONTINUED  
INVENTORY DIRECTION...NORTH  
NAME: BURHANS BLVD

COUNTY-WASHINGTON  
SHA DISTRICT.....6  
DATE.....12/31/2001

SYSTEM	FUNCTIONAL CLASS	HWY TYPE	ACCESS CONTRL	MILEPOINT	MILEPOINT DESCRIPTION	MARKED LANES	SURFACE WIDTH/TYPE*	AADT
MUNICIPAL U	URB-MINOR ARTERIAL	UNDIVIDED	NONE	8.04		2	34I	16,275
				8.16	MU1690 MITCHELL AVE			
				8.16	MU1930 PARK LA			
	URB-OTHER PRIN ART			8.31	MU1960 PENNSYLVANIA AVE	2	50I	
NAME: PENNSYLVANIA AVE				8.31				
		DIVIDED		8.41		2	52I	
				8.56		2	34I	
				8.64		2	36I	
SECONDARY		UNDIVIDED		8.73		2	56I	
				8.81	END MUNICIPAL MAINTENANCE			
				8.81	BEGIN STATE MAINTENANCE			
				8.85	SPEED LIMIT 35 MPH			
R		CTL		8.89	OUT CORP LMTS HAGERSTOWN	2	24I	
NAME: MIDDLEBURG PIKE				8.89				
				9.10	MU1810 NORTHERN AVE			
				10.07	CO1135 NORTH POINTE DR			
		UNDIVIDED		10.23	CO 146 MAUGANS AVE			14,375
				10.23	CO 179 LONGMEADOW RD			
				10.42	SPEED LIMIT 40 MPH			
		CTL		10.88				
		UNDIVIDED		11.33				
				11.37	CO 140 SHOWALTER RD			7,275
				12.30	SPEED LIMIT 35 MPH			
				12.83	PENNSYLVANIA ST/L			

\*\*\*\*\*

ROUTE NUMBER.....MD 34  
INVENTORY DIRECTION...EAST  
NAME: SHEPHERDSTOWN PIKE

SECONDARY R	RUR-MINOR ARTERIAL	UNDIVIDED	NONE	0.00	BEGIN STRUCTURE IN WEST VIRGINIA	2	24I	6,200
				0.01	WEST VIRGINIA ST/L			
				0.01	WASHINGTON CO LINE			
				0.10	STRUC #21002 POTOMAC RIVER			
				0.20		2	20I	
				0.36	SPEED LIMIT 50 MPH			
				0.38		2	23I	
				0.61		2	24I	
				1.56	R/R #NW 469 339 R			
				2.15	SPEED LIMIT 30 MPH			
U				2.48	IN CORP LMTS SHARPSBURG			

\* A,B = UNIMPROVED; C = GRADED & DRAINED; D,E = SOIL, GRAVEL, STONE; F,G = LOW TYPE BITUMINOUS;  
H,I = HIGH TYPE BITUMINOUS; J = CONCRETE; K = BRICK; L = BLOCK

STATE HIGHWAY ADMINISTRATION OF MARYLAND  
HIGHWAY INFORMATION SERVICES DIVISION  
DATA SUPPORT GROUP

STATE HIGHWAY LOCATION REFERENCE

ROUTE NUMBER.....MD 34 CONTINUED  
INVENTORY DIRECTION...EAST  
NAME: SHEPHERDSTOWN PIKE

COUNTY-WASHINGTON  
SHA DISTRICT.....6  
DATE.....12/31/2001

SYSTEM	FUNCTIONAL CLASS	HWY TYPE	ACCESS	MILEPOINT	MILEPOINT DESCRIPTION	MARKED LANES	SURFACE WIDTH/TYPE*	AADT
SECONDARY U	RUR-MINOR ARTERIAL	UNDIVIDED	NONE	2.57	SPEED LIMIT 25 MPH	2	24I	6,200
				2.94		2	40I	
				3.10		2	36I	
				3.40		2	40I	
NAME: E MAIN ST				3.42	MU 90 N MECHANIC ST			
				3.42	MU 100 S MECHANIC ST			
				3.57	MD 65 N CHURCH ST			5,000
				3.64		2	38I	
				3.72		2	40I	
				3.87		2	24I	
NAME: SHEPHERDSTOWN PIKE				3.90	OUT CORP LMTS SHARPSBURG			
				3.90				
				3.95	SPEED LIMIT 35 MPH			
				4.24	SPEED LIMIT 50 MPH			
				4.77	STRUC #21003 ANTIETAM CREEK			
				6.39	IN CORP LMTS KEEDYSVILLE			
				6.39	MD 845A S MAIN ST			
				6.39	CO 565 KEEDYSVILLE RD			
				6.58	STRUC #21050 LITTLE ANTIETAM CREEK			
				7.61	MD 845A KEEDY DR			
				7.66	OUT CORP LMTS KEEDYSVILLE			
				8.55	STRUC #21044 LITTLE ANTIETAM CREEK			
				8.92	CO 543 MONROE RD			6,000
				9.00	SPEED LIMIT 40 MPH			
				9.03	IN CORP LMTS BOONSBORO			
NAME: POTOMAC ST				9.03				
				9.25	STRUC #21005 BEAVER CREEK			
				9.50	SPEED LIMIT 25 MPH	2	27I	
				9.56		2	28I	
				9.66		2	20I	
				9.87		2	29I	
				9.95	US 40AL MAIN ST N&S			
				9.95	MU 160 ST PAUL ST (AHEAD)			

\*\*\*\*\*

ROUTE NUMBER.....MD 34A  
INVENTORY DIRECTION...NORTH  
NAME: N. MAIN ST

SECONDARY U	RUR-LOCAL	UNDIVIDED	NONE	0.00	MD 845A KEEDY DR/N MAIN ST	2	20I	
R				0.10	OUT CORP LMTS KEEDYSVILLE			

\* A,B = UNIMPROVED; C = GRADED & DRAINED; D,E = SOIL, GRAVEL, STONE; F,G = LOW TYPE BITUMINOUS;  
H,I = HIGH TYPE BITUMINOUS; J = CONCRETE; K = BRICK; L = BLOCK

STATE HIGHWAY ADMINISTRATION OF MARYLAND  
HIGHWAY INFORMATION SERVICES DIVISION  
DATA SUPPORT GROUP

STATE HIGHWAY LOCATION REFERENCE

ROUTE NUMBER.....MD 34A CONTINUED  
INVENTORY DIRECTION....NORTH  
NAME: N. MAIN ST

COUNTY-WASHINGTON  
SHA DISTRICT.....6  
DATE.....12/31/2001

SYSTEM	FUNCTIONAL CLASS	HWY TYPE	ACCESS CONTRL	MILEPOINT	MILEPOINT DESCRIPTION	MARKED LANES	SURFACE WIDTH/TYPE*	AADT
SECONDARY R	RUR-LOCAL	UNDIVIDED	NONE	0.13	ROAD END	2	20I	

\*\*\*\*\*

ROUTE NUMBER.....US 40  
INVENTORY DIRECTION....EAST  
NAME: NATIONAL PIKE

				0.00	ALLEGANY CO/L			
				0.00	BEGIN IS 68			
				9.04	END IS 68			
SECONDARY	RUR-MAJOR COLLECTOR	DIVIDED	NONE	9.04	IS 70 EISENHOWER MEMORIAL HWY (AHEAD)			
				17.20	IS 70 EISENHOWER MEMORIAL HWY (BACK)	3	40I	1,375
				17.20	EXIT #9			
				17.40		3	44I	
				17.43	IS 70 EISENHOWER MEMORIAL HWY			
				17.43	STRUC #21093			
		UNDIVIDED		17.51	US 40 (WB/L)	2	22I	
				17.63	SPEED LIMIT 50 MPH			
				17.69	STRUC #21010 LICKING CREEK			
				19.35		2	24I	
				20.15	CO1185 BIG POOL RD			1,775
				20.28	CO 48 INDIAN SPRINGS RD			
				20.87		3	36I	
				22.05		3	48I	
				22.22		3	36I	
				23.34		2	24I	
				23.90	SPEED LIMIT 25 MPH			
				24.30	IN CORP LMTS CLEAR SPRING			
U	CUMBERLAND ST			24.30				
				24.31				
	RUR-MINOR ARTERIAL			24.60	MD 68 S MILL ST	2	22I	4,275
				24.60	MU 30 MILL ST			
R	NATIONAL PIKE			24.72	OUT CORP LMTS CLEAR SPRING	2	23I	
				24.72				
				24.90	SPEED LIMIT 50 MPH			
				25.00		2	24I	
				25.88	STRUC #21011 CONOCOCHIEGUE CREEK			
				27.00	MD 57 ST PAUL RD			11,975
				27.10	CO 88 ST PAUL RD			
				28.79	CO 758 CEDAR RIDGE RD			
				28.79	CO 81 ROCKDALE RD			

\* A,B = UNIMPROVED; C = GRADED & DRAINED; D,E = SOIL, GRAVEL, STONE; F,G = LOW TYPE BITUMINOUS;  
H,I = HIGH TYPE BITUMINOUS; J = CONCRETE; K = BRICK; L = BLOCK

STATE HIGHWAY ADMINISTRATION OF MARYLAND  
HIGHWAY INFORMATION SERVICES DIVISION  
DATA SUPPORT GROUP

STATE HIGHWAY LOCATION REFERENCE

ROUTE NUMBER.....US 40 CONTINUED  
INVENTORY DIRECTION...EAST  
NAME: NATIONAL PIKE

COUNTY-WASHINGTON  
SHA DISTRICT.....6  
DATE.....12/31/2001

SYSTEM ....STATE....	FUNCTIONAL CLASS	HWY TYPE	ACCESS CONTRL	MILEPOINT	MILEPOINT DESCRIPTION	MARKED LANES	SURFACE WIDTH/TYPE*	AADT
SECONDARY R	RUR-MINOR ARTERIAL	UNDIVIDED	NONE	28.92	STRUC #21012 CONOCOCHIEAGUE CREEK	2	24I	11,975
				31.54 MD 63	GREENCASTLE PIKE			13,420
				32.12	ATR STATION #0002			
		DIVIDED		32.60				
				32.75 MD 144WA	WASHINGTON ST			
				32.83		3	36I	
				32.87	SPEED LIMIT 55 MPH			
				32.96		4	48I	
	URB-OTHER PRIN ART			33.18 CO 120	MCDADE RD			
				33.18	STRUC #21064			
				33.81 MU 405	CENTRE BLVD			
				34.00 RP 8106	RAMP 6 FR US 40 TO IS 81			
				34.10 RP 8108	RAMP 8 FR IS 81 TO US 40			
				34.13 RP 8105	RAMP 5 FR IS 81 TO US 40			
				34.22 RP 8107	RAMP 7 FR US 40 TO IS 81			
		FULL		34.26 IS 81	MARYLAND VETERANS MEMORIAL HWY			21,875
				34.26	STRUC #21052			
				34.26	EXIT #6			
				34.33 RP 8103	RAMP 3 FR US 40 TO IS 81			
				34.39 RP 8101	RAMP 1 FR IS 81 TO US 40			
				34.44 RP 8104	RAMP 4 FR IS 81 TO US 40			
				34.52 RP 8102	RAMP 2 FR US 40 TO IS 81			
				34.64 MD 910C	WESTERN MARYLAND PKWY			
				34.65	IN CORP LMTS HAGERSTOWN			
				34.84	SPEED LIMIT 35 MPH			
		NONE		34.91 MU1830	NOTTINGHAM RD	6	76I	
				34.91				
				34.97	SPEED LIMIT 25 MPH			
				35.15				
				35.49	SPUR TO W ANTIETAM ST	6	60I	
				35.54 MU2500	W WASHINGTON ST			
				35.66 US 11	BURHANS BLVD			
				35.70	R/R #CSX 831 843 Y			
				35.70	STRUC #21066			
				35.71	R/R #CR 534 896 E			
				35.71	STRUC #21056			
				35.76 MU2470	WALNUT ST			
				35.83 MU2030	N PROSPECT ST			
				35.93 MU1230	JONATHAN ST			
				35.93 MU2301	SUMMIT AVE			
				36.08 MU2005	POTOMAC ST	5	52I	
				36.23 MU1430	S LOCUST ST			

\* A,B = UNIMPROVED; C = GRADED & DRAINED; D,E = SOIL, GRAVEL, STONE; F,G = LOW TYPE BITUMINOUS;  
H,I = HIGH TYPE BITUMINOUS; J = CONCRETE; K = BRICK; L = BLOCK

STATE HIGHWAY ADMINISTRATION OF MARYLAND  
HIGHWAY INFORMATION SERVICES DIVISION  
DATA SUPPORT GROUP

STATE HIGHWAY LOCATION REFERENCE

ROUTE NUMBER.....US 40 CONTINUED  
INVENTORY DIRECTION...EAST  
NAME: WASHINGTON ST

COUNTY-WASHINGTON  
SHA DISTRICT.....6  
DATE.....12/31/2001

SYSTEM	FUNCTIONAL CLASS	HWY TYPE	ACCESS CONTRL	MILEPOINT	MILEPOINT DESCRIPTION	MARKED LANES	SURFACE WIDTH/TYPE*	AADT
SECONDARY U	URB-OTHER PRIN ART	DIVIDED	NONE	36.33 MU1760	MULBERRY ST	5	52I	21,875
				36.43 MU 330	CANNON AVE N&S	4	48I	
				36.54 MU2510	E WASHINGTON ST			
NAME: DUAL HWY				36.54				
				36.71 MU 480	CLEVELAND AVE			35,175
				36.71 MD 64	CLEVELAND AVE			
				36.82	SPEED LIMIT 35 MPH			
				36.98	STRUC #21013 ANTIETAM CREEK			
				37.33 MU 705	EASTERN BLVD			
				37.37	STRUC #21014 ANTIETAM CREEK			
				37.50	SPEED LIMIT 45 MPH			
R				37.55	OUT CORP LMTS HAGERSTOWN			
				37.81 CO 937	MT AETNA RD W			
				37.89 CO 310	MT AETNA RD			
				37.93				30,975
U				38.40	IN CORP LMTS HAGERSTOWN			
				38.51 MU 710	EDGEWOOD DR			
R				39.05 CO 787	EMMERT RD			
				39.05	OUT CORP LMTS HAGERSTOWN			
				39.52 RP 7002	RAMP 2 FR IS 70 TO US 40			
				39.55 RP 7008	RAMP 8 FR US 40 TO IS 70			
				39.66 RP 7007	RAMP 7 FR IS 70 TO US 40			
				39.69 RP 7001	RAMP 1 FR US 40 TO IS 70			
	RUR-MAJOR COLLECTOR			39.75 IS 70	EISENHOWER MEMORIAL HWY			10,575
NAME: NATIONAL PIKE				39.75				
				39.75	STRUC #21123			
				39.75	EXIT #32			
				39.83 RP 7005	RAMP 5 FR US 40 TO IS 70			
				39.85 RP 7003	RAMP 3 FR IS 70 TO US 40			
				39.96 RP 7006	RAMP 6 FR IS 70 TO US 40	3	36I	
				39.96 RP 7004	RAMP 4 FR US 40 TO IS 70			
				40.18		3	40I	
				40.26	SPEED LIMIT 50 MPH			
	UNDIVIDED			40.34		2	24I	
				40.36	STRUC #21015 LANDIS SPRING CREEK			
				41.89	STRUC #21016 BEAVER CREEK			
				42.56 MD 66	MAPLEVILLE RD			6,375
				44.10	STRUC #21017 LITTLE BEAVER CREEK			
				45.47		4	44I	
				45.55		3	33I	
				45.83 CO 943	BOONSBORO MOUNTAIN RD			
				45.92 IS 70	EISENHOWER MEMORIAL HWY			

\* A,B = UNIMPROVED; C = GRADED & DRAINED; D,E = SOIL, GRAVEL, STONE; F,G = LOW TYPE BITUMINOUS;  
H,I = HIGH TYPE BITUMINOUS; J = CONCRETE; K = BRICK; L = BLOCK

STATE HIGHWAY ADMINISTRATION OF MARYLAND  
HIGHWAY INFORMATION SERVICES DIVISION  
DATA SUPPORT GROUP

STATE HIGHWAY LOCATION REFERENCE

ROUTE NUMBER.....US 40 CONTINUED  
INVENTORY DIRECTION...EAST  
NAME: NATIONAL PIKE

COUNTY-WASHINGTON  
SHA DISTRICT.....6  
DATE.....12/31/2001

SYSTEM	FUNCTIONAL CLASS	HWY TYPE	ACCESS CONTRL	MILEPOINT	MILEPOINT DESCRIPTION	MARKED LANES	SURFACE WIDTH/TYPE*	AADT
SECONDARY R	RUR-MAJOR COLLECTOR	UNDIVIDED	NONE	45.92	STRUC #21136	3	33I	6,375
				45.95	FREDERICK CO/L			

\*\*\*\*\*

ROUTE NUMBER.....US 40AL  
INVENTORY DIRECTION...EAST  
NAME: E BALTIMORE ST

MUNICIPAL U	URB-MINOR ARTERIAL	UNDIVIDED	NONE	0.00	MU 90	2	48I	13,175
				0.00	MU2005			
				0.02		2	37I	
				0.13	MU1430			
				0.24	MU 90	2	24I	
NAME: FREDERICK ST				0.24				
				0.24	MU1760			
				0.51				
				0.58	MU1650	2	30I	
				0.76		2	44I	
				0.79				
				0.85	MU 705			
				0.92				
				1.36	MU2600	2	40I	7,475
				1.50		2	30I	
SECONDARY R				1.55		2	40I	
				1.60		2	24I	
				1.60	END MUNICIPAL MAINTENANCE			
				1.60	BEGIN STATE MAINTENANCE			
				1.60	OUT CORP LMTS HAGERSTOWN			
				1.94	IN CORP LMTS FUNKSTOWN			
				2.02	STRUC #21018 ANTIETAM CREEK			
				2.03		2	22I	
				2.16	MU 160	2	24I	
NAME: E BALTIMORE ST				2.16				
				2.38		2	26I	
				2.43		2	28I	
				2.48	MU 40	3	38I	
NAME: FREDERICK RD				2.48				
				2.48	MU 90			
				2.50	EDGEWOOD DR			
				2.50	SPEED LIMIT 25 MPH			
				2.51	US 40H			
				2.51	OLD US 40AL			
				2.53		2	22I	
				2.77		2	24I	
NAME: BOONSBORO PIKE				2.77	OUT CORP LMTS FUNKSTOWN			

\* A,B = UNIMPROVED; C = GRADED & DRAINED; D,E = SOIL, GRAVEL, STONE; F,G = LOW TYPE BITUMINOUS;  
H,I = HIGH TYPE BITUMINOUS; J = CONCRETE; K = BRICK; L = BLOCK



STATE HIGHWAY ADMINISTRATION OF MARYLAND  
HIGHWAY INFORMATION SERVICES DIVISION  
DATA SUPPORT GROUP

STATE HIGHWAY LOCATION REFERENCE

ROUTE NUMBER.....US 40AL CONTINUED  
INVENTORY DIRECTION...EAST  
NAME: BOONSBORO PIKE

COUNTY-WASHINGTON  
SHA DISTRICT.....6  
DATE.....12/31/2001

SYSTEM ....STATE....	FUNCTIONAL CLASS	HWY TYPE	ACCESS CONTRL	MILEPOINT	MILEPOINT DESCRIPTION	MARKED LANES	SURFACE WIDTH/TYPE*	ADT
SECONDARY R	URB-OTHER PRIN ART RUR-MINOR ARTERIAL	UNDIVIDED	NONE	2.90	SPEED LIMIT 50 MPH	2	24I	7,475
				3.14	EISENHOWER MEMORIAL HWY			
				3.14	STRUC #21121			
				5.03	MD 741 NO NAME			
				5.23	STRUC #21019 LANDIS SPRING BRANCH			
				6.78	STRUC #21020 BEAVER CREEK			
				7.12	STRUC #21021 BEAVER CREEK			
				8.49	SPEED LIMIT 40 MPH			
				9.13	SPEED LIMIT 40 MPH			
				9.18	IN CORP LMTS BOONSBORO			8,975
				9.18				
				9.18	MD 68 LAPPANS RD			
				9.46	SPEED LIMIT 30 MPH			
				9.62		2	23I	
				9.75	MD 66 MAPLE AVE	2	46I	11,875
				9.81		2	48I	
				9.95		2	40I	
				9.96	SPEED LIMIT 25 MPH			
				10.03		2	42I	
				10.12		2	45I	
				10.21	MD 34 POTOMAC ST			
				10.21	MU 160 ST PAUL ST			
				10.64		2	24I	
				10.70	OUT CORP LMTS BOONSBORO			
				10.70				
				10.95	MD 67 ROHRERSVILLE RD			5,175
				10.98	SPEED LIMIT 40 MPH			
				11.00	MD 858A NO NAME			
				11.71		3	36I	
				11.82		2	24I	
				12.64	FREDERICK CO/L			

ROUTE NUMBER.....US 40H  
INVENTORY DIRECTION...SOUTH  
NAME: OLD US 40AL

SECONDARY U	URB-LOCAL	UNDIVIDED	NONE	0.00	ROAD END	2	20I	
				0.05	US 40AL E BALTIMORE ST/FREDERICK RD			

\* A,B = UNIMPROVED; C = GRADED & DRAINED; D,E = SOIL, GRAVEL, STONE; F,G = LOW TYPE BITUMINOUS;  
H,I = HIGH TYPE BITUMINOUS; J = CONCRETE; K = BRICK; L = BLOCK

STATE HIGHWAY ADMINISTRATION OF MARYLAND  
HIGHWAY INFORMATION SERVICES DIVISION  
DATA SUPPORT GROUP

PAGE..... 10

STATE HIGHWAY LOCATION REFERENCE

ROUTE NUMBER.....MD 56  
INVENTORY DIRECTION....SOUTH  
NAME: BIG POOL RD

COUNTY-WASHINGTON  
SHA DISTRICT.....6  
DATE.....12/31/2001

SYSTEM	FUNCTIONAL CLASS	HWY TYPE	ACCESS CONTRL	MILEPOINT	MILEPOINT DESCRIPTION	MARKED LANES	SURFACE WIDTH/TYPE*	AADT
SECONDARY R	RUR-MINOR COLLECTOR	UNDIVIDED	NONE	1.38	CO1185 BIG POOL RD (BACK)	2	20I	1,950
				1.38	RP 7008 RAMP 8 FR MD 56 TO IS 70			
				1.39	RP 7002 RAMP 2 FR IS 70 TO MD 56			
				1.40	RP 7001 RAMP 1 FR MD 56 TO RAMP 8			
				1.41	RP 7007 RAMP 7 FR RAMP 2 TO MD 56			
				1.46	IS 70 EISENHOWER MEMORIAL HWY			700
				1.46	STRUC #21096			
				1.46	EXIT #12			
				1.49	RP 7003 RAMP 3 FR RAMP 6 TO MD 56			
				1.50	RP 7005 RAMP 5 FR MD 56 TO RAMP 4			
				1.51	RP 7006 RAMP 6 FR IS 70 TO MD 56	2	23I	
				1.52	RP 7004 RAMP 4 FR MD 56 TO IS 70			
				1.87		2	20I	
				2.19	SPEED LIMIT 40 MPH			
				3.61		2	18I	
				4.37	STRUC #21187XO GREEN SPRING RUN			
				5.67	SPEED LIMIT 30 MPH			
				6.64	CO 91 BIG SPRING RD			925
				6.66		2	16I	
				6.78		2	18I	
				6.79	SPEED LIMIT 40 MPH			
				8.58	STRUC #21023 CONOCOCHEAGUE CREEK			
				9.42		2	22I	
				9.46	MD 68 CLEARSRING RD			

\*\*\*\*\*

ROUTE NUMBER.....MD 57  
INVENTORY DIRECTION....NORTH  
NAME: ST PAUL RD

SECONDARY R	RUR-MAJOR COLLECTOR	UNDIVIDED	NONE	0.00	US 40 NATIONAL PIKE	2	24I	2,425
				0.06		2	22I	
				0.07	SPEED LIMIT 50 MPH			
				1.85	CO 756 BROADFORDING RD			1,825
				4.02	MD 494 FAIRVIEW RD			

\* A,B = UNIMPROVED; C = GRADED & DRAINED; D,E = SOIL, GRAVEL, STONE; F,G = LOW TYPE BITUMINOUS;  
H,I = HIGH TYPE BITUMINOUS; J = CONCRETE; K = BRICK; L = BLOCK

STATE HIGHWAY ADMINISTRATION OF MARYLAND  
HIGHWAY INFORMATION SERVICES DIVISION  
DATA SUPPORT GROUP

STATE HIGHWAY LOCATION REFERENCE

ROUTE NUMBER.....MD 58  
INVENTORY DIRECTION...EAST  
NAME: CEARFOSS PIKE

COUNTY-WASHINGTON  
SHA DISTRICT.....6  
DATE.....12/31/2001

SYSTEM ....STATE....	FUNCTIONAL CLASS	HWY TYPE	ACCESS CONTRL	MILEPOINT	MILEPOINT DESCRIPTION	MARKED LANES	SURFACE WIDTH/TYPE*	AADT
SECONDARY R	RUR-MAJOR COLLECTOR	UNDIVIDED	NONE	0.00 CO 114	CEARFOSS PIKE (BACK)	2	22I	8,325
				0.00 MD 63	GREENCASTLE PIKE			
				0.00	CEARFOSS ROUNDABOUT			
				0.06		2	20I	
				0.18	SPEED LIMIT 30 MPH	2	24I	
				0.36	SPEED LIMIT 50 MPH			
				0.93 CO 149	GARDEN VIEW RD			
		DIVIDED		2.66	SPEED LIMIT 35 MPH	3	38I	
				2.79		4	48I	
	URB-MINOR ARTERIAL			2.93 CO 756	BROADFORDING RD			
				3.02 RP 8106	RAMP 6 FR MD 58 TO IS 81			
				3.07 RP 8107	RAMP 7 FR MD 58 TO RAMP 6			
				3.11 RP 8108	RAMP 8 FR IS 81 TO MD 58			
				3.11 RP 8105	RAMP 5 FR IS 81 TO MD 58			
				3.17		4	48J	
				3.19 IS 81	MARYLAND VETERANS MEMORIAL HWY			11,225
				3.19	STRUC #21051			
				3.19	EXIT #7			
				3.22	END BR	4	48I	
				3.22				
				3.22	IN CORP LMTS HAGERSTOWN			
				3.26 RP 8101	RAMP 1 FR IS 81 TO MD 58			
				3.28 RP 8104	RAMP 4 FR IS 81 TO MD 58			
				3.34 RP 8103	RAMP 3 FR MD 58 TO RAMP 2			
				3.39 RP 8102	RAMP 2 FR MD 58 TO IS 81			
		UNDIVIDED		3.47		2	40I	
				3.51	SPEED LIMIT 25 MPH			
				3.53 MU2200	SALEM AVE (AHEAD)			

\*\*\*\*\*

ROUTE NUMBER.....MD 60  
INVENTORY DIRECTION...EAST  
NAME: POTOMAC AVE

SECONDARY U	URB-OTHER PRIN ART	DIVIDED	NONE	0.00 MU1810	NORTHERN AVE	2	24I	16,175
				0.00 MU 706	EASTERN BLVD			
				0.00 MU2000	POTOMAC AVE (BACK)			
				0.05		3	32I	
				0.10	SPEED LIMIT 30 MPH			
				0.18	OUT CORP LMTS HAGERSTOWN			
		UNDIVIDED		0.23		2	22I	

\* A,B = UNIMPROVED; C = GRADED & DRAINED; D,E = SOIL,GRAVEL,STONE; F,G = LOW TYPE BITUMINOUS;  
H,I = HIGH TYPE BITUMINOUS; J = CONCRETE; K = BRICK; L = BLOCK

STATE HIGHWAY ADMINISTRATION OF MARYLAND  
HIGHWAY INFORMATION SERVICES DIVISION  
DATA SUPPORT GROUP

STATE HIGHWAY LOCATION REFERENCE

ROUTE NUMBER.....MD 60 CONTINUED  
INVENTORY DIRECTION...EAST  
NAME: LEITERSBURG PIKE

COUNTY-WASHINGTON  
SHA DISTRICT.....6  
DATE.....12/31/2001

SYSTEM	FUNCTIONAL CLASS	HWY TYPE	ACCESS	MILEPOINT	MILEPOINT DESCRIPTION	MARKED LANES	SURFACE WIDTH/TYPE*	AADT
SECONDARY R	URB-OTHER PRIN ART	DIVIDED	NONE	0.61		2	28I	16,175
NAME: LEITERSBURG PIKE		UNDIVIDED		0.74	CO 178 MARSH PIKE	2	24I	
				0.79				
				0.82	SPEED LIMIT 50 MPH			
		DIVIDED		1.73		2	26I	
	RUR-MINOR ARTERIAL			1.82	CO 179 LONGMEADOW RD			13,175
		UNDIVIDED		1.93		2	24I	
				1.96	STRUC #21024 MARSH RUN			
				3.12	CO 226 MILLERS CHURCH RD			10,175
				4.17	STRUC #21025 LITTLE ANTIETAM CREEK			
				4.83	MD 62 LITTLE ANTIETAM RD			5,675
				5.12	CO 771 LEITERS MILL RD			
				5.25	MD 60A NO NAME			
				5.35	MD 418 RINGGOLD PIKE			
				7.27	PENNSYLVANIA ST/L			

\*\*\*\*\*

ROUTE NUMBER.....MD 60A  
INVENTORY DIRECTION...NORTH  
NAME: NO NAME

SECONDARY R	RUR-LOCAL	UNDIVIDED	NONE	0.00	MD 60 LEITERSBURG PIKE	1	16I	
				0.10	MD 418 RINGGOLD PIKE			

\*\*\*\*\*

ROUTE NUMBER.....MD 62  
INVENTORY DIRECTION...NORTH  
NAME: TWIN SPRINGS DR

SECONDARY R	URB-LOCAL	UNDIVIDED	NONE	0.00	MD 804B TRACK SIDE RD/TWIN SPRINGS DR	2	24I	2,750
				0.02	R/R #CSX 831 826 H			
				0.03		2	20I	
				0.05	SPEED LIMIT 30 MPH			
				0.11		2	24I	
				0.29		2	22I	
	RUR-MINOR COLLECTOR			0.39	CO 348 TROVINGER MILL RD	2	20I	
NAME: LITTLE ANTIETAM RD				0.39				
				0.39	CO1136 LITTLE ANTIETAM RD			
				0.49	SPEED LIMIT 40 MPH			
				1.69	CO 773 OLD FORGE RD			2,150

\* A,B = UNIMPROVED; C = GRADED & DRAINED; D,E = SOIL, GRAVEL, STONE; F,G = LOW TYPE BITUMINOUS;  
H,I = HIGH TYPE BITUMINOUS; J = CONCRETE; K = BRICK; L = BLOCK

STATE HIGHWAY ADMINISTRATION OF MARYLAND  
HIGHWAY INFORMATION SERVICES DIVISION  
DATA SUPPORT GROUP

STATE HIGHWAY LOCATION REFERENCE

ROUTE NUMBER.....MD 62 CONTINUED  
INVENTORY DIRECTION...NORTH  
NAME: LITTLE ANTIETAM RD

COUNTY-WASHINGTON  
SHA DISTRICT.....6  
DATE.....12/31/2001

SYSTEM	FUNCTIONAL CLASS	HWY TYPE	ACCESS CONTRL	MILEPOINT	MILEPOINT DESCRIPTION	MARKED LANES	SURFACE WIDTH/TYPE*	AADT
SECONDARY R	RUR-MINOR COLLECTOR	UNDIVIDED	NONE	1.77	SPEED LIMIT 45 MPH	2	20I	2,150
				3.29	STRUC #21026 LITTLE ANTIETAM CREEK			
				3.88 MD 60	LEITERSBURG PIKE			

\*\*\*\*\*

ROUTE NUMBER.....MD 63  
INVENTORY DIRECTION...NORTH  
NAME: SPIELMAN RD

SECONDARY R	RUR-LOCAL	UNDIVIDED	NONE	0.00 MD 65	SHARPSBURG PIKE	2	18I	1,125
				0.07	SPEED LIMIT 40 MPH			
				1.20	SPEED LIMIT 30 MPH			
				1.40		2	20I	
				1.43	R/R #NW 469 324 B			
				1.44		2	18I	
	RUR-MINOR COLLECTOR			2.58 CO 799	BAKERSVILLE RD			
				3.81		2	20I	
				3.88 MD 632	DOWNSVILLE PIKE			1,725
				4.05	SPEED LIMIT 40 MPH			
				6.37	R/R #CR 534 909 D	2	18I	
				6.49		2	24I	
				6.52 MD 843D	NO NAME			
				6.70 MD 68	LAPPANS RD (AHEAD)			
				6.70 CO 667	GOVERNOR LANE BLVD (AHEAD)			
				7.91 MD 68	CONOCOCHIEGUE ST (BACK)			
				7.91 US 11	POTOMAC ST (AHEAD)			
				8.04 MU 20	S ARTIZAN ST (BACK)	2	32I	7,625
				8.04				
				8.04 US 11	E POTOMAC ST			
				8.04	END STATE MAINTENANCE			
				8.04	BEGIN MUNICIPAL MAINTENANCE			
				8.11	SPEED LIMIT 25 MPH			
				8.26	END MUNICIPAL MAINTENANCE	2	24I	
SECONDARY R				8.26				
NAME: GREENCASTLE PIKE				8.26	BEGIN STATE MAINTENANCE			
				8.26	OUT CORP LMTS WILLIAMSPORT			
				8.30	SPEED LIMIT 35 MPH			
				8.51	SPEED LIMIT 50 MPH			
				9.09	STRUC #21058 CONOCOCHIEGUE CREEK			
	RUR-MAJOR COLLECTOR		PART	9.12	R/R #CSX 832 394 P			
				9.12	STRUC #21057			

\* A,B = UNIMPROVED; C = GRADED & DRAINED; D,E = SOIL, GRAVEL, STONE; F,G = LOW TYPE BITUMINOUS;  
H,I = HIGH TYPE BITUMINOUS; J = CONCRETE; K = BRICK; L = BLOCK

STATE HIGHWAY ADMINISTRATION OF MARYLAND  
HIGHWAY INFORMATION SERVICES DIVISION  
DATA SUPPORT GROUP

STATE HIGHWAY LOCATION REFERENCE

ROUTE NUMBER.....MD 63 CONTINUED  
INVENTORY DIRECTION...NORTH  
NAME: GREENCASTLE PIKE

COUNTY-WASHINGTON  
SHA DISTRICT.....6  
DATE.....12/31/2001

SYSTEM ....STATE....	FUNCTIONAL CLASS	HWY TYPE	ACCESS CONTRL	MILEPOINT	MILEPOINT DESCRIPTION	MARKED LANES	SURFACE WIDTH/TYPE*	AADT
SECONDARY R	RUR-MAJOR COLLECTOR	UNDIVIDED	PART	9.67	STRUC #21045X0 CONOCOCHAEAGUE CREEK	2	24I	7,625
		DIVIDED		9.71				
			NONE	9.92		3	36I	
				9.99	STRUC #21060 CONOCOCHAEAGUE CREEK			
				10.00		4	48I	
			RP 7004	10.06	RAMP 4 FR MD 63 TO IS 70			
			RP 7006	10.08	RAMP 6 FR IS 70 TO MD 63			
			RP 7005	10.10	RAMP 5 FR MD 63 TO RAMP 4			
			RP 7003	10.15	RAMP 3 FR RAMP 6 TO MD 63			
			IS 70	10.19	EISENHOWER MEMORIAL HWY			8,300
				10.19	STRUC #21108			
				10.19	EXIT #24			
			RP 7007	10.24	RAMP 7 FR RAMP 2 TO MD 63			
			RP 7002	10.26	RAMP 2 FR IS 70 TO MD 63			
			RP 7001	10.26	RAMP 1 FR MD 63 TO RAMP 8			
			RP 7008	10.31	RAMP 8 FR MD 63 TO IS 70			
				10.32		3	36I	
		UNDIVIDED	PART	10.42	MD 843F NO NAME			
				10.62		2	24I	
			US 40	11.78	NATIONAL PIKE			7,325
			MD 843I	12.06	NO NAME			
			NONE	12.58		2	22I	
			CO 756	13.94	BROADFORDING RD			5,125
				15.16	SPEED LIMIT 30 MPH			
			MD 494	15.40	FAIRVIEW RD			
			MD 58	15.42	CEARFOSS PIKE	2	32I	3,625
			CO 114	15.42	CEARFOSS PIKE			
				15.42	CEARFOSS ROUNDABOUT			
		UNDIVIDED		15.44		2	22I	
			CO 136	15.48	REIFF CHURCH RD			
				15.65	SPEED LIMIT 50 MPH			
				16.99	PENNSYLVANIA ST/L			

\*\*\*\*\*

ROUTE NUMBER.....MD 64  
INVENTORY DIRECTION...EAST  
NAME: CLEVELAND AVE

MUNICIPAL U	URB-MINOR ARTERIAL	UNDIVIDED	NONE	0.00	MU 480	N CLEVELAND AVE (BACK)	2	45I	7,375
				0.00	US 40	DUAL HWY			
				0.02			2	37I	

\* A,B = UNIMPROVED; C = GRADED & DRAINED; D,E = SOIL, GRAVEL, STONE; F,G = LOW TYPE BITUMINOUS;  
H,I = HIGH TYPE BITUMINOUS; J = CONCRETE; K = BRICK; L = BLOCK

STATE HIGHWAY ADMINISTRATION OF MARYLAND  
HIGHWAY INFORMATION SERVICES DIVISION  
DATA SUPPORT GROUP

PAGE..... 15

STATE HIGHWAY LOCATION REFERENCE

ROUTE NUMBER.....MD 64 CONTINUED  
INVENTORY DIRECTION....EAST  
NAME: CLEVELAND AVE

COUNTY-WASHINGTON  
SHA DISTRICT.....6  
DATE.....12/31/2001

SYSTEM	FUNCTIONAL CLASS	HWY TYPE	ACCESS CONTRL	MILEPOINT	MILEPOINT DESCRIPTION	MARKED LANES	SURFACE WIDTH/TYPE*	AADT
MUNICIPAL U	URB-MINOR ARTERIAL	UNDIVIDED	NONE	0.09	SPEED LIMIT 30 MPH	2	37I	7,375
				0.34	MU 480 N CLEVELAND AVE	2	30I	
NAME: JEFFERSON ST				0.34				
				0.34	MU1210 JEFFERSON ST			
				0.57	STRUC #WH040 HAMILTON RUN			
				0.63		2	24I	
SECONDARY R				0.68	END MUNICIPAL MAINTENANCE			
				0.68	BEGIN STATE MAINTENANCE			
				0.68	OUT CORP LMTS HAGERSTOWN			
				0.90	CO 379 PANGBORN BLVD			
NAME: JEFFERSON BLVD				0.90				
				0.93	CO 383 ALLEY SECURITY RD			
				1.07		2	20I	
	URB-OTHER PRIN ART			1.15	CO1024 EASTERN BLVD			12,175
				1.15	MU 705 EASTERN BLVD			
				1.25		2	24I	
				1.67	STRUC #21028 ANTIETAM CREEK			
				1.84	SPEED LIMIT 40 MPH			
				3.15		2	30I	
				3.23	CO 783 ROBINWOOD DR			
				3.39		2	24I	
				3.59	CO1136 LITTLE ANTIETAM RD			
				3.64	SPEED LIMIT 50 MPH			
				4.06	MD 804B TRACK SIDE RD			
				4.30	CO 315 WHITEHALL RD			8,775
				4.82	MD 804B TWIN SPRINGS DR			
				6.54	STRUC #21029 BEAVER CREEK			
				6.91	MD 66 MAPLEVILLE RD			11,475
NAME: SMITHSBURG PIKE				6.91				
				7.81	MD 844 CAVETOWN CHURCH RD			
	RUR-MINOR ARTERIAL			8.06	CO 229 LEITERSBURG SMITHSBURG RD			
				8.06	MD 77 FOXVILLE RD			
				8.50	MD 491 RAVEN ROCK RD			5,875
				8.56	R/R #CSX 831 821 A			
				8.56	STRUC #21059			
				8.85	CO 261 WATER ST			
				8.85	CO1071 FRUIT TREE DR			
				9.85	MD 66 BRADBURY AVE			
				10.32	STRUC #21030 LITTLE ANTIETAM CREEK			
				11.01	STRUC #21031 LITTLE ANTIETAM CREEK			
				12.39	MD 418 RINGGOLD PIKE			3,075
				13.33	PENNSYLVANIA ST/L			

\* A,B = UNIMPROVED; C = GRADED & DRAINED; D,E = SOIL, GRAVEL, STONE; F,G = LOW TYPE BITUMINOUS;  
H,I = HIGH TYPE BITUMINOUS; J = CONCRETE; K = BRICK; L = BLOCK

PAGE..... 15

STATE HIGHWAY ADMINISTRATION OF MARYLAND  
HIGHWAY INFORMATION SERVICES DIVISION  
DATA SUPPORT GROUP

STATE HIGHWAY LOCATION REFERENCE

ROUTE NUMBER.....MD 65  
INVENTORY DIRECTION...NORTH  
NAME: N CHURCH ST

COUNTY-WASHINGTON  
SHA DISTRICT.....6  
DATE.....12/31/2001

SYSTEM ....STATE....	FUNCTIONAL CLASS	HWY TYPE	ACCESS CONTRL	MILEPOINT	MILEPOINT	DESCRIPTION	MARKED LANES	SURFACE WIDTH/TYPE*	AADT
SECONDARY U	RUR-MINOR ARTERIAL	UNDIVIDED	NONE	0.00	MD 34	E MAIN ST	2	28I	5,375
				0.04			2	24I	
				0.13		SPEED LIMIT 40 MPH			
				0.15		OUT CORP LMTS SHARPSBURG			
				0.15					
				0.46		SPEED LIMIT 50 MPH			
		DIVIDED		3.11			2	20I	
		UNDIVIDED		3.15			2	24I	
				3.63	CO 799	BAKERSVILLE RD			
				3.63	CO 565	KEEDYSVILLE RD			
				4.93		SPEED LIMIT 40 MPH			
				5.72	MD 63	SPIELMAN RD			8,875
				5.79		SPEED LIMIT 50 MPH			
				6.77	MD 68	LAPPANS RD			8,775
				9.15	CO 402	WAGAMAN RD			16,375
				9.79		SPEED LIMIT 40 MPH			
		CTL		10.15					
				10.23		SPEED LIMIT 35 MPH			
		DIVIDED		10.40	RP 7006	RAMP 6 FR IS 70 TO MD 65			
				10.44	RP 7004	RAMP 4 FR MD 65 TO RAMP 5			
				10.50	RP 7003	RAMP 3 FR IS 70 TO MD 65			
				10.53	RP 7005	RAMP 5 FR MD 65 TO IS 70			
	URB-OTHER PRIN ART			10.55	IS 70	EISENHOWER MEMORIAL HWY			20,675
				10.55		STRUC #21118			
				10.55		EXIT #29			
				10.56			3	48I	
				10.60	RP 7007	RAMP 7 FR RAMP 2 TO MD 65			
				10.62	RP 7002	RAMP 2 FR IS 70 TO MD 65	4	48I	
				10.67	RP 7001	RAMP 1 FR MD 65 TO RAMP 8			
				10.72	RP 7008	RAMP 8 FR MD 65 TO IS 70			
				10.86			2	24I	
		CTL		11.04	CO 400	OAKRIDGE DR E&W			
		UNDIVIDED		11.08		IN CORP LMTS HAGERSTOWN			
				11.42		SPEED LIMIT 30 MPH			
				11.75	MU2005	POTOMAC ST (AHEAD)			

\* A,B = UNIMPROVED; C = GRADED & DRAINED; D,E = SOIL, GRAVEL, STONE; F,G = LOW TYPE BITUMINOUS;  
H,I = HIGH TYPE BITUMINOUS; J = CONCRETE; K = BRICK; L = BLOCK



STATE HIGHWAY ADMINISTRATION OF MARYLAND  
HIGHWAY INFORMATION SERVICES DIVISION  
DATA SUPPORT GROUP

STATE HIGHWAY LOCATION REFERENCE

ROUTE NUMBER.....MD 66  
INVENTORY DIRECTION...NORTH  
NAME: MAPLE AVE

COUNTY-WASHINGTON  
SHA DISTRICT.....6  
DATE.....12/31/2001

SYSTEM	FUNCTIONAL CLASS	HWY TYPE	ACCESS CONTRL	MILEPOINT	MILEPOINT DESCRIPTION	MARKED LANES	SURFACE WIDTH/TYPE*	AADT
SECONDARY U	RUR-MAJOR COLLECTOR	UNDIVIDED	NONE	0.00	US 40AL N MAIN ST	2	20I	2,900
				0.04	SPEED LIMIT 30 MPH			
				0.37	OUT CORP LMTS BOONSBORO			
				0.37				
				0.38	SPEED LIMIT 40 MPH			
				1.60	SPEED LIMIT 30 MPH			
				2.20	SPEED LIMIT 40 MPH			
				2.88	CO 530 SAN MAR RD			4,500
				3.23	STRUC #21195X LITTLE BEAVER CREEK			
				4.16		2	24I	
				4.25	US 40 NATIONAL PIKE	2	22I	5,300
				4.43		2	20I	
				4.68		2	24I	
				4.75	SPEED LIMIT 50 MPH			
				5.06	STRUC #21132 BLACKROCK RUN			
		DIVIDED		5.20		4	48I	
				5.24	RP 7006 RAMP 6 FR IS 70 TO MD 66			
				5.24	RP 7004 RAMP 4 FR MD 66 TO IS 70			
				5.27	RP 7005 RAMP 5 FR MD 66 TO RAMP 4			
				5.27	RP 7003 RAMP 3 FR RAMP 6 TO MD 66			
				5.33	IS 70 EISENHOWER MEMORIAL HWY			12,300
				5.33	STRUC #21131			
				5.33	EXIT #35			
				5.39	RP 7007 RAMP 7 FR RAMP 2 TO MD 66			
				5.39	RP 7001 RAMP 1 FR MD 66 TO RAMP 8			
				5.41	RP 7008 RAMP 8 FR MD 66 TO IS 70			
				5.41	RP 7002 RAMP 2 FR IS 70 TO MD 66			
				5.45		2	24I	
		UNDIVIDED		5.51				
				5.54	MD 910B NO NAME			
				6.42	SPEED LIMIT 45 MPH			
				6.44		2	22I	
				6.51		2	20I	
				6.78	CO 310 MT AETNA RD			
				7.44		2	22I	
				7.49	STRUC #21032 BEAVER CREEK			
				8.41	CO 328 CHEWSVILLE RD			8,100
	URB-MINOR ARTERIAL			9.27				
				9.77	SPEED LIMIT 35 MPH			
	URB-COLLECTOR			10.32	MD 64 JEFFERSON BLVD/SMITHSBURG PIKE	2	20I	4,700
				10.51	SPEED LIMIT 30 MPH			
				10.52	STRUC #21045 BEAVER CREEK			

\* A,B = UNIMPROVED; C = GRADED & DRAINED; D,E = SOIL, GRAVEL, STONE; F,G = LOW TYPE BITUMINOUS;  
H,I = HIGH TYPE BITUMINOUS; J = CONCRETE; K = BRICK; L = BLOCK

STATE HIGHWAY ADMINISTRATION OF MARYLAND  
HIGHWAY INFORMATION SERVICES DIVISION  
DATA SUPPORT GROUP

STATE HIGHWAY LOCATION REFERENCE

ROUTE NUMBER.....MD 66 CONTINUED  
INVENTORY DIRECTION...NORTH  
NAME: MAPLEVILLE RD

COUNTY-WASHINGTON  
SHA DISTRICT.....6  
DATE.....12/31/2001

SYSTEM	FUNCTIONAL CLASS	HWY TYPE	ACCESS CONTRL	MILEPOINT	MILEPOINT DESCRIPTION	MARKED LANES	SURFACE WIDTH/TYPE*	AADT
SECONDARY R	URB-COLLECTOR	UNDIVIDED	NONE	10.87	R/R #CSX 831 816 C	2	20I	4,700
MUNICIPAL U				11.05	IN CORP LMTS SMITHSBURG			
NAME: W WATER ST				11.05				
				11.07	END STATE MAINTENANCE			
				11.07	BEGIN MUNICIPAL MAINTENANCE			
				11.13		2	36I	
				11.33		2	39I	
NAME: E WATER ST				11.51	MU 20 N&S MAIN ST			
	URB-LOCAL			11.66	MU 100 E WATER ST	2	26I	1,125
NAME: PENNSYLVANIA AVE				11.66				
				11.72		2	18I	
SECONDARY				11.75	END MUNICIPAL MAINTENANCE			
				11.75	BEGIN STATE MAINTENANCE			
R				11.79	OUT CORP LMTS SMITHSBURG			
NAME: BRADBURY AVE				11.79				
				11.87		2	20I	
U				11.93	IN CORP LMTS SMITHSBURG			
				12.00		2	18I	
R				12.05	OUT CORP LMTS SMITHSBURG			
				12.19	SPEED LIMIT 35 MPH			
				12.65		2	20I	
				12.84	MD 64 SMITHSBURG PIKE			

\*\*\*\*\*

ROUTE NUMBER.....MD 67  
INVENTORY DIRECTION...NORTH  
NAME: ROHRERSVILLE RD

SECONDARY R	RUR-MINOR ARTERIAL	UNDIVIDED	PART	0.00	RP134003 RAMP 3 FR US 340 TO MD 67 (BACK)	2	24J	5,375
				0.00	US 340 JEFFERSON PIKE			
				0.00	STRUC #21138			
				0.02		2	24I	
				0.06	RP134008 RAMP 8 FR MD 67 TO US 340			
				0.07	RP134006 RAMP 6 FR RAMP 2 TO MD 67			
				0.12	RP134002 RAMP 2 FR US 340 TO MD 67	3	36J	
				0.16	STRUC #21137 ISRAEL CREEK			
		NONE		0.19		3	36I	
				0.24	MD 67D WEAVERTON RD			
				0.30		2	24I	
				0.39	SPEED LIMIT 45 MPH			
				1.04	SPEED LIMIT 55 MPH			

\* A,B = UNIMPROVED; C = GRADED & DRAINED; D,E = SOIL, GRAVEL, STONE; F,G = LOW TYPE BITUMINOUS;  
H,I = HIGH TYPE BITUMINOUS; J = CONCRETE; K = BRICK; L = BLOCK

STATE HIGHWAY ADMINISTRATION OF MARYLAND  
HIGHWAY INFORMATION SERVICES DIVISION  
DATA SUPPORT GROUP

PAGE..... 19

STATE HIGHWAY LOCATION REFERENCE

ROUTE NUMBER.....MD 67 CONTINUED  
INVENTORY DIRECTION...NORTH  
NAME: ROHRERSVILLE RD

COUNTY-WASHINGTON  
SHA DISTRICT.....6  
DATE.....12/31/2001

SYSTEM	FUNCTIONAL CLASS	HWY TYPE	ACCESS CONTRL	MILEPOINT	MILEPOINT DESCRIPTION	MARKED LANES	SURFACE WIDTH/TYPE*	AADT
SECONDARY R	RUR-MINOR ARTERIAL	UNDIVIDED	NONE	1.65 MD 67E	WEAVERTON RD	2	24I	5,375
				2.08 MD 67F	NO NAME			
				2.60 CO 812	YARROWSBURG RD			3,875
				3.98 MD 67C	BOTELER RD			
		PART		5.10 CO 992	GAPLAND RD			5,775
				6.53 CO 807	TREGO RD			
				7.15 MD 858F	MAIN ST			
		NONE		7.69	STRUC #21072 LITTLE ANTIETAM CREEK			
				8.10 MD 858F	MAIN ST			
				8.16 MD 67A	NO NAME			
				10.03	STRUC #21068 DOG CREEK			
		PART		11.86	SPEED LIMIT 45 MPH			
				12.06	STRUC #21196X BEAVER CREEK			
				12.20 US 40AL	BOONSBORO PIKE			

\*\*\*\*\*

ROUTE NUMBER.....MD 67A  
INVENTORY DIRECTION...EAST  
NAME: NO NAME

SECONDARY R	RUR-LOCAL	UNDIVIDED	NONE	0.00 MD 858F	MAIN ST	1	10I	
				0.02		1	12F	
				0.08 MD 67	ROHRERSVILLE RD			

\*\*\*\*\*

ROUTE NUMBER.....MD 67B  
INVENTORY DIRECTION...NORTH  
NAME: NO NAME

SECONDARY R	RUR-LOCAL	UNDIVIDED	NONE	0.00 CO 992	GAPLAND RD	2	16F	
				0.06		2	18I	
				0.09	ROAD END			

\*\*\*\*\*

ROUTE NUMBER.....MD 67C  
INVENTORY DIRECTION...EAST  
NAME: BOTELER RD

SECONDARY R	RUR-LOCAL	UNDIVIDED	NONE	0.00 MD 67	ROHRERSVILLE RD	2	32I	
-------------	-----------	-----------	------	------------	-----------------	---	-----	--

\* A,B = UNIMPROVED; C = GRADED & DRAINED; D,E = SOIL, GRAVEL, STONE; F,G = LOW TYPE BITUMINOUS;  
H,I = HIGH TYPE BITUMINOUS; J = CONCRETE; K = BRICK; L = BLOCK

STATE HIGHWAY ADMINISTRATION OF MARYLAND  
HIGHWAY INFORMATION SERVICES DIVISION  
DATA SUPPORT GROUP

STATE HIGHWAY LOCATION REFERENCE

ROUTE NUMBER.....MD 67C CONTINUED  
INVENTORY DIRECTION....EAST  
NAME: BOTELER RD

COUNTY-WASHINGTON  
SHA DISTRICT.....6  
DATE.....12/31/2001

SYSTEM	FUNCTIONAL CLASS	HWY TYPE	ACCESS CONTRL	MILEPOINT	MILEPOINT DESCRIPTION	MARKED LANES	SURFACE WIDTH/TYPE*	AADT
SECONDARY R	RUR-LOCAL	UNDIVIDED	NONE	0.03 CO 993	BOTELER RD	2	32I	

\*\*\*\*\*

ROUTE NUMBER.....MD 67D  
INVENTORY DIRECTION....EAST  
NAME: WEAVERTON RD

SECONDARY R	RUR-LOCAL	UNDIVIDED	NONE	0.00 MD 67	ROHRERSVILLE RD	2	20I	
				0.31 CO 994	WEAVERTON RD			

\*\*\*\*\*

ROUTE NUMBER.....MD 67E  
INVENTORY DIRECTION....EAST  
NAME: WEAVERTON RD

SECONDARY R	RUR-LOCAL	UNDIVIDED	NONE	0.00 MD 67	ROHRERSVILLE RD	2	24I	
				0.04 CO 994	WEAVERTON RD			

\*\*\*\*\*

ROUTE NUMBER.....MD 67F  
INVENTORY DIRECTION....EAST  
NAME: NO NAME

SECONDARY R	RUR-LOCAL	UNDIVIDED	NONE	0.00 MD 67	ROHRERSVILLE RD	2	22I	
				0.09	ROAD END			

\*\*\*\*\*

ROUTE NUMBER.....IS 68  
INVENTORY DIRECTION....EAST  
NAME: NATIONAL FREEWAY

PRIMARY R	RUR-INTERSTATE	DIVIDED	FULL	0.00	ALLEGANY CO/L	5	60I	21,750
				0.00	STRUC #21147 SIDELING HILL CREEK			
				0.14	SPEED LIMIT 65 MPH			
				0.36	STRUC #21149 BEAR CREEK			
				0.50	INTERSTATE MILE MARKER 72.0			
				0.62	STRUC #21006 BEAR CREEK			
				1.20 RP 6806	RAMP 6 FR IS 68 TO MD 903			

\* A,B = UNIMPROVED; C = GRADED & DRAINED; D,E = SOIL, GRAVEL, STONE; F,G = LOW TYPE BITUMINOUS;  
H,I = HIGH TYPE BITUMINOUS; J = CONCRETE; K = BRICK; L = BLOCK

STATE HIGHWAY ADMINISTRATION OF MARYLAND  
HIGHWAY INFORMATION SERVICES DIVISION  
DATA SUPPORT GROUP

PAGE..... 21

STATE HIGHWAY LOCATION REFERENCE

ROUTE NUMBER.....IS 68 CONTINUED  
INVENTORY DIRECTION....EAST  
NAME: NATIONAL FREEWAY

COUNTY-WASHINGTON  
SHA DISTRICT.....6  
DATE.....12/31/2001

SYSTEM	FUNCTIONAL CLASS	HWY TYPE	ACCESS CONTRL	MILEPOINT	MILEPOINT DESCRIPTION	MARKED LANES	SURFACE WIDTH/TYPE*	AADT
PRIMARY	RUR-INTERSTATE	DIVIDED	FULL	1.51	INTERSTATE MILE MARKER 73.0	5	60I	21,750
				1.54	MD 903 MOUNTAIN RD			
				1.54	STRUC #21150			
				1.54	EXIT #74			
		RP	6808	2.01	RAMP 8 FR MD 903 TO IS 68			
				2.52	INTERSTATE MILE MARKER 74.0			
				2.59	STRUC #21154 PEDESTRIAN WALKWAY			
		RP	6806	2.59	RAMP 6 FR IS 68 TO PARKING			
		RP	6808	2.59	RAMP 8 FR RAMP 2 TO IS 68			
		RP	6802	2.74	RAMP 2 FR IS 68 TO RAMP 8			
		RP	6804	2.93	RAMP 4 FR PARKING TO IS 68			
		CO	11	3.25	RICE RD			
				3.25	STRUC #21148			
				3.52	INTERSTATE MILE MARKER 75.0			
				4.53	INTERSTATE MILE MARKER 76.0			
		RP	6801	4.77	RAMP 1 FR MD 144WB TO IS 68			
		RP	6806	4.83	RAMP 6 FR IS 68 TO MD 144WB			
		MD	144WB	5.10	WESTERN PIKE			19,750
				5.10	STRUC #21151			
				5.10	EXIT #77			
				5.25		4	48I	
		RP	6803	5.42	RAMP 3 FR MD 144WB TO IS 68			
		RP	6807	5.42	RAMP 7 FR IS 68 TO MD 144WB			
				5.54	INTERSTATE MILE MARKER 77.0			
				6.54	INTERSTATE MILE MARKER 78.0			
				6.56	STRUC #21070 LITTLE TONOLOWAY CREEK			
		CO	14	6.58	SANDY MILE RD			
				6.58	STRUC #21071			
				7.55	INTERSTATE MILE MARKER 79.0			
		CO	749	8.04	CREEK RD			
				8.04	STRUC #21076			
				8.28	SPEED LIMIT 60 MPH			
				8.55	INTERSTATE MILE MARKER 80.0			
		RP	7003	8.66	RAMP 3 FR IS 68 TO IS 70			
		RP	7008	8.68	RAMP 8 FR IS 70 TO IS 68			
		RP	7006	8.78	RAMP 6 FR IS 68 TO US 522	4	44I	
		IS	70	8.88	EISENHOWER MEMORIAL HWY			
				8.88	STRUC #21088			
				9.04	EXIT #82			
		IS	70	9.04	EISENHOWER MEMORIAL HWY (AHEAD)			

\* A,B = UNIMPROVED; C = GRADED & DRAINED; D,E = SOIL, GRAVEL, STONE; F,G = LOW TYPE BITUMINOUS;  
H,I = HIGH TYPE BITUMINOUS; J = CONCRETE; K = BRICK; L = BLOCK

STATE HIGHWAY ADMINISTRATION OF MARYLAND  
HIGHWAY INFORMATION SERVICES DIVISION  
DATA SUPPORT GROUP

STATE HIGHWAY LOCATION REFERENCE

ROUTE NUMBER.....MD 68  
INVENTORY DIRECTION....EAST  
NAME: S MILL ST

COUNTY-WASHINGTON  
SHA DISTRICT.....6  
DATE.....12/31/2001

SYSTEM	FUNCTIONAL CLASS	HWY TYPE	ACCESS CONTRL	MILEPOINT	MILEPOINT DESCRIPTION	MARKED LANES	SURFACE WIDTH/TYPE*	AADT
SECONDARY U	RUR-MINOR ARTERIAL	DIVIDED	NONE	0.00 MU 30	MILL ST (BACK)	4	44I	2,275
		UNDIVIDED		0.00 US 40	CUMBERLAND ST			
				0.02		4	48I	
				0.06	SPEED LIMIT 35 MPH			
				0.09 MU 40	MULBERRY ST	3	36I	
				0.09				
				0.09	OUT CORP LMITS CLEAR SPRING			
				0.20 RP 7004	RAMP 4 FR MD 68 TO IS 70	2	24I	
				0.25 RP 7006	RAMP 6 FR IS 70 TO MD 68			
				0.28 RP 7005	RAMP 5 FR MD 68 TO RAMP 4			
				0.33 RP 7003	RAMP 3 FR RAMP 6 TO MD 68			
				0.33	SPEED LIMIT 50 MPH			
	RUR-MAJOR COLLECTOR			0.47 IS 70	EISENHOWER MEMORIAL HWY			
				0.47	STRUC #21099			
				0.47	EXIT #18			
				0.57 RP 7007	RAMP 7 FR RAMP 2 TO MD 68			
				0.63 RP 7001	RAMP 1 FR MD 68 TO RAMP 8			
				0.70 RP 7002	RAMP 2 FR IS 70 TO MD 68			
				0.73 RP 7008	RAMP 8 FR MD 68 TO IS 70			
				0.92	SPEED LIMIT 50 MPH			
				1.99	STRUC #21035 L CONOCOCHIEAGUE CREEK			
				2.30 CO 88	ST PAUL RD			
				2.74 MD 56	BIG POOL RD			
				3.64		2	20I	
				3.89	SPEED LIMIT 30 MPH			
				3.92 CO 758	CEDAR RIDGE RD			6,075
				6.78	R/R #CSX 832 401 X			
				7.11	STRUC #21036 CONOCOCHIEAGUE CREEK			
				7.13	IN CORP LMITS WILLIAMSPORT	2	42I	
				7.13	END STATE MAINTENANCE			
				7.13	BEGIN MUNICIPAL MAINTENANCE			
				7.31 US 11	E&W POTOMAC ST	2	46I	5,775
				7.31 MD 63	E&W POTOMAC ST			
				7.40				
				7.49 MU 40	E&W CHURCH ST	2	40I	
				7.81	SPEED LIMIT 25 MPH			
				7.83				
		DIVIDED		7.93		2	42I	
				8.09 RP 8108	RAMP 8 FR MD 68 TO IS 81	4	48I	
				8.12	END MUNICIPAL MAINTENANCE			
				8.12				

\* A,B = UNIMPROVED; C = GRADED & DRAINED; D,E = SOIL, GRAVEL, STONE; F,G = LOW TYPE BITUMINOUS;  
H,I = HIGH TYPE BITUMINOUS; J = CONCRETE; K = BRICK; L = BLOCK

STATE HIGHWAY ADMINISTRATION OF MARYLAND  
HIGHWAY INFORMATION SERVICES DIVISION  
DATA SUPPORT GROUP

PAGE..... 23

STATE HIGHWAY LOCATION REFERENCE

ROUTE NUMBER.....MD 68 CONTINUED  
INVENTORY DIRECTION...EAST  
NAME: LAPPANS RD

COUNTY-WASHINGTON  
SHA DISTRICT.....6  
DATE.....12/31/2001

SYSTEM	FUNCTIONAL CLASS	HWY TYPE	ACCESS CONTRL	MILEPOINT	MILEPOINT DESCRIPTION	MARKED LANES	SURFACE WIDTH/TYPE*	AADT
SECONDARY R	URB-MINOR ARTERIAL	DIVIDED	NONE	8.12	BEGIN STATE MAINTENANCE	4	48I	5,775
				8.12	OUT CORP LMTS WILLIAMSPORT			
				8.16	RP 8101 RAMP 1 FR MD 68 TO RAMP 8			
				8.16	SPEED LIMIT 35 MPH			
				8.21	RP 8102 RAMP 2 FR IS 81 TO MD 68			
				8.24	RP 8107 RAMP 7 FR RAMP 2 TO MD 68			
	RUR-MAJOR COLLECTOR			8.29	IS 81 MARYLAND VETERANS MEMORIAL HWY			10,875
				8.29	STRUC #21077			
				8.29	EXIT #1			
				8.34	RP 8103 RAMP 3 FR RAMP 6 TO MD 68			
				8.34	RP 8105 RAMP 5 FR MD 68 TO RAMP 4			
				8.36	RP 8106 RAMP 6 FR IS 81 TO MD 68			
				8.37	RP 8104 RAMP 4 FR MD 68 TO IS 81			
				8.41		3	36I	
				8.45		2	24I	
		UNDIVIDED		8.52	CO 667 GOVERNOR LANE BLVD			
				8.52	MD 63 SPIELMAN RD			
				8.58	R/R #CR 534 908 W			
				8.58	STRUC #21085			
				8.63	SPEED LIMIT 50 MPH			
				10.22	SPEED LIMIT 35 MPH			
				10.48	MD 632 DOWNSVILLE PIKE	2	20I	4,775
				10.62	SPEED LIMIT 40 MPH			
				11.95	R/R #NW 469 321 F			
				13.35	MD 65 SHARPSBURG PIKE			2,775
				13.89		2	22I	
				14.07		2	20I	
				14.63	SPEED LIMIT 30 MPH			
				15.25	STRUC #21038 ANTIETAM CREEK			
				15.59	STRUC #21039 BEAVER CREEK			
				16.24	SPEED LIMIT 40 MPH			
				16.58	CO 535 BARNES RD			2,075
				18.50	US 40AL N MAIN ST			

\*\*\*\*\*

ROUTE NUMBER.....IS 70  
INVENTORY DIRECTION...EAST  
NAME: EISENHOWER MEMORIAL HWY

PRIMARY R	RUR-INTERSTATE	DIVIDED	FULL	0.00	PENNSYLVANIA ST/L	4	48I	43,450
				0.11	SPEED LIMIT 60 MPH			

\* A,B = UNIMPROVED; C = GRADED & DRAINED; D,E = SOIL, GRAVEL, STONE; F,G = LOW TYPE BITUMINOUS;  
H,I = HIGH TYPE BITUMINOUS; J = CONCRETE; K = BRICK; L = BLOCK

PAGE..... 23

STATE HIGHWAY ADMINISTRATION OF MARYLAND  
HIGHWAY INFORMATION SERVICES DIVISION  
DATA SUPPORT GROUP

STATE HIGHWAY LOCATION REFERENCE

ROUTE NUMBER.....IS 70 CONTINUED  
INVENTORY DIRECTION...EAST  
NAME: EISENHOWER MEMORIAL HWY

COUNTY-WASHINGTON  
SHA DISTRICT.....6  
DATE.....12/31/2001

SYSTEM	STATE	FUNCTIONAL CLASS	HWY TYPE	ACCESS CONTRL	MILEPOINT	MILEPOINT DESCRIPTION	MARKED LANES	SURFACE WIDTH/TYPE*	AADT
PRIMARY	R	RUR-INTERSTATE	DIVIDED	FULL	0.45 RP 7008	RAMP 8 FR IS 70 TO IS 68	4	48I	43,450
					0.45 RP 7003	RAMP 3 FR IS 68 TO IS 70			
					0.63	IS 68 (WB/L) NATIONAL FREEWAY	3	36I	30,250
					0.63	STRUC #21088			
					0.63	EXIT #1A			
					0.64 RP 7003	RAMP 3 FR IS 68 TO IS 70			
					0.64	STRUC #21087			
					0.73 US 522A	NO NAME			
					0.82		4	48I	
					0.98 US 522	WARFORDBURG RD			
					1.01	INTERSTATE MILE MARKER 1.0			
					1.02 IS 68	NATIONAL FREEWAY (EB/L)			
	U				1.04	IN CORP LMTS HANCOCK			
					1.15 RP 7002	RAMP 2 FR IS 70 TO RAMP 6			
					1.15	STRUC #21089			
					1.16 US 522	WARFORDSBURG RD			36,250
					1.16	STRUC #21090			
					1.16	EXIT #1B			
					1.30 RP 7004	RAMP 4 FR US 522 TO IS 70	5	60I	
					1.30 RP 7002	RAMP 2 FR IS 70 TO RAMP 6			
					1.40 MU 280	PENNSYLVANIA AVE			
					1.40	STRUC #21091			
	R				1.87	OUT CORP LMTS HANCOCK			
					1.90		6	72I	
					2.05	INTERSTATE MILE MARKER 2.0			
					2.18		5	60I	
	U				2.24	IN CORP LMTS HANCOCK			
					2.80		4	48I	
	R				2.89	STRUC #21092 TONOLWAY CREEK			
					2.89	OUT CORP LMTS HANCOCK			
					2.91 CO 38	TOLLGATE RIDGE			
					3.05	INTERSTATE MILE MARKER 3.0			
					3.11 RP 7006	RAMP 6 FR IS 70 TO MD 144WB			
					3.19 RP 7001	RAMP 1 FR IS 70 TO MD 144WB			
					3.19	STRUC #21063			
					3.37 RP 7001	RAMP 1 FR IS 70 TO MD 144WB			
					3.56 MD 144WB	MAIN ST			36,275
					3.56	EXIT #3			
					3.96	INTERSTATE MILE MARKER 4.0			
					4.18 RP 7008	RAMP 8 FR MD 615 TO IS 70			
					4.37 RP 7003	RAMP 3 FR IS 70 TO MD 615			
					4.41 RP 7003	RAMP 3 FR IS 70 TO MD 615			37,107

\* A,B = UNIMPROVED; C = GRADED & DRAINED; D,E = SOIL, GRAVEL, STONE; F,G = LOW TYPE BITUMINOUS;  
H,I = HIGH TYPE BITUMINOUS; J = CONCRETE; K = BRICK; L = BLOCK



STATE HIGHWAY ADMINISTRATION OF MARYLAND  
HIGHWAY INFORMATION SERVICES DIVISION  
DATA SUPPORT GROUP

PAGE..... 25

STATE HIGHWAY LOCATION REFERENCE

ROUTE NUMBER.....IS 70 CONTINUED  
INVENTORY DIRECTION...EAST  
NAME: EISENHOWER MEMORIAL HWY

COUNTY-WASHINGTON  
SHA DISTRICT.....6  
DATE.....12/31/2001

SYSTEM	FUNCTIONAL CLASS	HWY TYPE	ACCESS CONTRL	MILEPOINT	MILEPOINT DESCRIPTION	MARKED LANES	SURFACE WIDTH/TYPE*	AADT
PRIMARY	R	RUR-INTERSTATE	DIVIDED FULL	4.41	STRUC #21062	4	48I	37,107
				4.41	EXIT #5			
				4.58	SPEED LIMIT 65 MPH			
				4.93	ATR STATION #0045			
				4.95	INTERSTATE MILE MARKER 5.0			
				5.86	RP 7005 RAMP 5 FR MD 615 TO IS 70			38,450
				5.86	STRUC #21061			
				5.86	EXIT #5			
				5.93	INTERSTATE MILE MARKER 6.0			
				6.05	RP 7005 RAMP 5 FR MD 615 TO IS 70			
				6.35	RP 7002 RAMP 2 FR IS 70 TO MD 615			
				6.92	INTERSTATE MILE MARKER 7.0			
				7.91	INTERSTATE MILE MARKER 8.0			
				8.89	INTERSTATE MILE MARKER 9.0			
				9.07	US 40 (WB/L)			
				9.18	US 40 NATIONAL PIKE			38,650
				9.18	EXIT #9			
				9.38	US 40 NATIONAL PIKE			
				9.38	STRUC #21093			
				9.65	STRUC #21094 LICKING CREEK			
				9.90	INTERSTATE MILE MARKER 10.0			
				10.88	INTERSTATE MILE MARKER 11.0			
				11.12	CO 64 ERNSTVILLE RD			
				11.12	STRUC #21095			
				11.68	RP 7008 RAMP 8 FR MD 56 TO IS 70			
				11.81	RP 7006 RAMP 6 FR IS 70 TO MD 56			
				11.87	INTERSTATE MILE MARKER 12.0			
				11.97	MD 56 BIG POOL RD			41,550
				11.97	STRUC #21096			
				11.97	EXIT #12			
				12.19	RP 7002 RAMP 2 FR IS 70 TO MD 56			
				12.25	RP 7004 RAMP 4 FR MD 56 TO IS 70			
				12.84	INTERSTATE MILE MARKER 13.0			
				13.85	INTERSTATE MILE MARKER 14.0			
				14.82	INTERSTATE MILE MARKER 15.0			
				15.01	CO 75 BOYD RD			
				15.01	STRUC #21097 & #21143			
				15.80	INTERSTATE MILE MARKER 16.0			
				16.79	INTERSTATE MILE MARKER 17.0			
				17.19	CO 91 BIG SPRING RD			
				17.19	STRUC #21098			
				17.26	RP 7008 RAMP 8 FR MD 68 TO IS 70			

\* A,B = UNIMPROVED; C = GRADED & DRAINED; D,E = SOIL, GRAVEL, STONE; F,G = LOW TYPE BITUMINOUS;  
H,I = HIGH TYPE BITUMINOUS; J = CONCRETE; K = BRICK; L = BLOCK

STATE HIGHWAY ADMINISTRATION OF MARYLAND  
HIGHWAY INFORMATION SERVICES DIVISION  
DATA SUPPORT GROUP

PAGE..... 26

STATE HIGHWAY LOCATION REFERENCE

ROUTE NUMBER.....IS 70 CONTINUED  
INVENTORY DIRECTION...EAST  
NAME: EISENHOWER MEMORIAL HWY

COUNTY-WASHINGTON  
SHA DISTRICT.....6  
DATE.....12/31/2001

SYSTEM	FUNCTIONAL CLASS	HWY TYPE	ACCESS CONTRL	MILEPOINT	MILEPOINT DESCRIPTION	MARKED LANES	SURFACE WIDTH/TYPE*	AADT
PRIMARY	RUR-INTERSTATE	DIVIDED	FULL	17.33	RP 7006 RAMP 6 FR IS 70 TO MD 68	4	48I	41,550
				17.62	MD 68 CLEARSRING RD			41,650
				17.62	STRUC #21099			
				17.62	EXIT #18			
				17.77	INTERSTATE MILE MARKER 18.0			
				17.80	RP 7002 RAMP 2 FR IS 70 TO MD 68			
				18.00	RP 7004 RAMP 4 FR MD 68 TO IS 70			
				18.38	CO 818 ASHTON RD			
				18.38	STRUC #21100			
				18.76	INTERSTATE MILE MARKER 19.0			
				18.96	STRUC #21101 CONOCOHEAGUE CREEK			
				19.46	CO 88 ST PAUL RD			
				19.46	STRUC #21102			
				19.75	INTERSTATE MILE MARKER 20.0			
				20.68	STRUC #21103 MEADOW BROOK CREEK			
				20.77	INTERSTATE MILE MARKER 21.0			
				21.16	STRUC #21104 MEADOW BROOK CREEK			
				21.37	CO 758 CEDAR RIDGE RD			
				21.37	STRUC #21144 & #21105			
				21.74	INTERSTATE MILE MARKER 22.0			
				22.72	INTERSTATE MILE MARKER 23.0			
				22.77	STRUC #21106 CONOCOHEAGUE CREEK			
				23.26	CO 110 WALNUT POINT RD			
				23.26	STRUC #21107			
				23.70	INTERSTATE MILE MARKER 24.0			
				23.77	RP 7008 RAMP 8 FR MD 63 TO IS 70			
				23.87	RP 7006 RAMP 6 FR IS 70 TO MD 63			
				24.11	MD 63 GREENCASTLE PIKE			41,550
				24.11	STRUC #21108			
				24.11	EXIT #24			
				24.28	RP 7002 RAMP 2 FR IS 70 TO MD 63			
				24.41	RP 7004 RAMP 4 FR MD 63 TO IS 70			
				24.70	INTERSTATE MILE MARKER 25.0			
				24.92	STRUC #21109 CONOCOHEAGUE CREEK			
	URB-INTERSTATE			25.19	R/R #CSX 832 390 M			
				25.19	STRUC #21110			
				25.31	CO 473 HOPEWELL RD			
				25.31	STRUC #21074			
				25.38	RP 7010 COLLECTOR B			
				25.40	RP 7009 COLLECTOR A			
				25.66	INTERSTATE MILE MARKER 26.0			
				25.72	IS 81 MARYLAND VETERANS MEMORIAL HWY			49,250

\* A,B = UNIMPROVED; C = GRADED & DRAINED; D,E = SOIL, GRAVEL, STONE; F,G = LOW TYPE BITUMINOUS;  
H,I = HIGH TYPE BITUMINOUS; J = CONCRETE; K = BRICK; L = BLOCK

STATE HIGHWAY ADMINISTRATION OF MARYLAND  
HIGHWAY INFORMATION SERVICES DIVISION  
DATA SUPPORT GROUP

STATE HIGHWAY LOCATION REFERENCE

ROUTE NUMBER.....IS 70 CONTINUED  
INVENTORY DIRECTION....EAST  
NAME: EISENHOWER MEMORIAL HWY

COUNTY-WASHINGTON  
SHA DISTRICT.....6  
DATE.....12/31/2001

SYSTEM	FUNCTIONAL CLASS	HWY TYPE	ACCESS CONTRL	MILEPOINT	MILEPOINT DESCRIPTION	MARKED LANES	SURFACE WIDTH/TYPE*	ADT
PRIMARY	R URB-INTERSTATE	DIVIDED	FULL	25.72	STRUC #21073	4	48I	49,250
				25.72	EXIT #26			
				26.03	RP 7010 COLLECTOR B			
				26.05	RP 7009 COLLECTOR A			
				26.05	US 11 VIRGINIA AVE			
				26.05	STRUC #21112			
				26.40	R/R #CR 534 904 U			
				26.40	STRUC #21113			
				26.67	INTERSTATE MILE MARKER 27.0			
				26.68	CO 453 BOWER AVE			
				26.68	STRUC #21114			
				27.43	RP 7006 RAMP 6 FR IS 70 TO MD 632			
				27.67	INTERSTATE MILE MARKER 28.0			
	RUR-INTERSTATE			27.72	RP 7005 RAMP 5 FR MD 632 TO IS 70			
				27.75	MD 632 DOWNSVILLE PIKE			
				27.75	STRUC #21115			
				27.75	EXIT # 28			
				27.84	RP 7001 RAMP 1 FR MD 632 TO IS 70			
				28.14	RP 7007 RAMP 7 FR IS 70 TO MD 632			
				28.27	R/R #NW 469 314 V			
				28.27	STRUC #21117			
				28.64	INTERSTATE MILE MARKER 29.0			
				28.85	RP 7008 RAMP 8 FR MD 65 TO IS 70			
				28.85	RP 7006 RAMP 6 FR IS 70 TO MD 65			
				29.05	RP 7005 RAMP 5 FR MD 65 TO IS 70			
				29.10	MD 65 SHARPSBURG PIKE			55,650
				29.10	STRUC #21118			
				29.10	EXIT #29			
				29.15	RP 7003 RAMP 3 FR IS 70 TO MD 65			
				29.23	RP 7002 RAMP 2 FR IS 70 TO MD 65			
				29.28	R/R #CSX 140 612 G			
				29.28	STRUC #21119			
				29.61	INTERSTATE MILE MARKER 30.0			
				30.04	STRUC #21120 ANTIETAM CREEK			
				30.59	INTERSTATE MILE MARKER 31.0			
				30.61	US 40AL BOONSBORO PIKE			
				30.61	STRUC #21121			
				31.27	CO 343 BEAVER CREEK RD			
				31.27	STRUC #21122			
				31.36	RP 7008 RAMP 8 FR US 40 TO IS 70			
				31.43	RP 7006 RAMP 6 FR IS 70 TO US 40			
				31.58	INTERSTATE MILE MARKER 32.0			

\* A,B = UNIMPROVED; C = GRADED & DRAINED; D,E = SOIL, GRAVEL, STONE; F,G = LOW TYPE BITUMINOUS;  
H,I = HIGH TYPE BITUMINOUS; J = CONCRETE; K = BRICK; L = BLOCK

STATE HIGHWAY ADMINISTRATION OF MARYLAND  
HIGHWAY INFORMATION SERVICES DIVISION  
DATA SUPPORT GROUP

STATE HIGHWAY LOCATION REFERENCE

ROUTE NUMBER.....IS 70 CONTINUED  
INVENTORY DIRECTION....EAST  
NAME: EISENHOWER MEMORIAL HWY

COUNTY-WASHINGTON  
SHA DISTRICT.....6  
DATE.....12/31/2001

SYSTEM	FUNCTIONAL CLASS	HWY TYPE	ACCESS	MILEPOINT	MILEPOINT DESCRIPTION	MARKED LANES	SURFACE WIDTH/TYPE*	AADT
PRIMARY	RUR-INTERSTATE	DIVIDED	FULL	31.62	RP 7007 RAMP 7 FR IS 70 TO US 40	4	48I	55,650
				31.63	RP 7005 RAMP 5 FR US 40 TO IS 70			
				31.68	US 40 NATIONAL PIKE			58,150
				31.68	STRUC #21123			
				31.68	EXIT #32			
				31.70	RP 7001 RAMP 1 FR US 40 TO IS 70			
				31.75	RP 7003 RAMP 3 FR IS 70 TO US 40			
				31.93	RP 7002 RAMP 2 FR IS 70 TO US 40			
				31.96	RP 7004 RAMP 4 FR US 40 TO IS 70			
				32.26	STRUC #21125 LANDIS SPRING BRANCH			
				32.58	INTERSTATE MILE MARKER 33.0			
				33.22	CO 315 WHITEHALL RD			
				33.22	STRUC #21126			
				33.55	INTERSTATE MILE MARKER 34.0			
				34.01	RP 7008 RAMP 8 FR MD 66 TO IS 70			
				34.10	RP 7006 RAMP 6 FR IS 70 TO MD 66			
				34.19	STRUC #21127 BEAVER CREEK			
				34.27	MD 66 MAPLEVILLE RD			75,750
				34.27	STRUC #21131			
				34.27	EXIT #35			
				34.47	RP 7002 RAMP 2 FR IS 70 TO MD 66			
				34.53	RP 7004 RAMP 4 FR MD 66 TO IS 70			
				34.55	INTERSTATE MILE MARKER 35.0			
				34.93	STRUC #21133 BLACK ROCK CREEK			
				35.05	CO 345 BLACK ROCK RD			
				35.05	STRUC #21134			
				35.54	INTERSTATE MILE MARKER 36.0			
				35.68		5	60I	
				36.25	CO 314 CRYSTAL FALLS DR			
				36.25	STRUC #21135			
				36.57	INTERSTATE MILE MARKER 37.0			
				37.52	INTERSTATE MILE MARKER 38.0			
				37.95		6	72I	
				38.21	US 40 NATIONAL PIKE			
				38.21	STRUC #21136			
				38.33	FREDERICK CO/L			

\* A,B = UNIMPROVED; C = GRADED & DRAINED; D,E = SOIL, GRAVEL, STONE; F,G = LOW TYPE BITUMINOUS;  
H,I = HIGH TYPE BITUMINOUS; J = CONCRETE; K = BRICK; L = BLOCK

STATE HIGHWAY ADMINISTRATION OF MARYLAND  
HIGHWAY INFORMATION SERVICES DIVISION  
DATA SUPPORT GROUP

PAGE..... 29

STATE HIGHWAY LOCATION REFERENCE

ROUTE NUMBER.....MD 77  
INVENTORY DIRECTION...EAST  
NAME: FOXVILLE RD

COUNTY-WASHINGTON  
SHA DISTRICT.....6  
DATE.....12/31/2001

SYSTEM ....STATE....	FUNCTIONAL CLASS	HWY TYPE	ACCESS CONTRL	MILEPOINT	MILEPOINT DESCRIPTION	MARKED LANES	SURFACE WIDTH/TYPE*	AADT
SECONDARY R	RUR-MAJOR COLLECTOR	UNDIVIDED	NONE	0.00	CO 229 LEITERSBURG SMITHSBURG RD (BACK)	2	24I	3,600
				0.00	MD 64 SMITHSBURG PIKE			
				0.17	CO 322 WOLFSVILLE RD			2,725
				0.25	SPEED LIMIT 35 MPH			
				0.34		2	22I	
				1.88	SPEED LIMIT 50 MPH			
				2.51	CO 301 PLEASANT VALLEY RD			2,525
				3.02	FREDERICK CO/L			

\*\*\*\*\*

ROUTE NUMBER.....IS 81  
INVENTORY DIRECTION...NORTH  
NAME: MARYLAND VETERANS MEMORIAL HWY

PRIMARY R	RUR-INTERSTATE	DIVIDED	FULL	0.00	WEST VIRGINIA ST/L	4	48J	49,150
				0.12	STRUC #21078 POTOMAC RIVER			
				0.23		4	48I	
				0.36	SPEED LIMIT 65 MPH			
				0.61	RP 8108 RAMP 8 FR MD 68 TO IS 81			
				0.68	RP 8106 RAMP 6 FR IS 81 TO MD 68			
				0.88	MD 68 LAPPANS RD			
				0.88	STRUC #21077			
				0.88	EXIT #1			
	URB-INTERSTATE			0.89				42,250
				1.00	INTERSTATE MILE MARKER 1.0			
				1.13	RP 8104 RAMP 4 FR MD 68 TO IS 81			
				1.13	RP 8102 RAMP 2 FR IS 81 TO MD 68			
				2.01	INTERSTATE MILE MARKER 2.0			
				2.11	RP 8104 RAMP 4 FR IS 81 TO US 11			
				2.11	RP 8106 RAMP 6 FR US 11 TO IS 81			
				2.32	RP 8103 RAMP 3 FR US 11 TO IS 81			
				2.37	US 11 VIRGINIA AVE			52,850
				2.37	STRUC #21083			
				2.37	EXIT #2			
				2.46	STRUC #21082 CONOCOCHIEGUE CREEK			
				2.55	RP 8108 RAMP 8 FR IS 81 TO US 11			
				2.69	RP 8102 RAMP 2 FR US 11 TO IS 81			
				3.00	INTERSTATE MILE MARKER 3.0			
				3.02	SPEED LIMIT 60 MPH			
				3.18	RP 7012 COLLECTOR D			
				3.28	RP 7011 COLLECTOR C			

\* A,B = UNIMPROVED; C = GRADED & DRAINED; D,E = SOIL, GRAVEL, STONE; F,G = LOW TYPE BITUMINOUS;  
H,I = HIGH TYPE BITUMINOUS; J = CONCRETE; K = BRICK; L = BLOCK

STATE HIGHWAY ADMINISTRATION OF MARYLAND  
HIGHWAY INFORMATION SERVICES DIVISION  
DATA SUPPORT GROUP

STATE HIGHWAY LOCATION REFERENCE

ROUTE NUMBER.....IS 81 CONTINUED  
INVENTORY DIRECTION...NORTH  
NAME: MARYLAND VETERANS MEMORIAL HWY

COUNTY-WASHINGTON  
SHA DISTRICT.....6  
DATE.....12/31/2001

SYSTEM	FUNCTIONAL CLASS	HWY TYPE	ACCESS CONTRL	MILEPOINT	MILEPOINT DESCRIPTION	MARKED LANES	SURFACE WIDTH/TYPE*	AADT
PRIMARY	R	URB-INTERSTATE	DIVIDED	FULL	3.62 RP 7010	COLLECTOR B	4 48I	56,250
					3.62	STRUC #21141		
					3.63 IS 70	EISENHOWER MEMORIAL HWY		
					3.63	STRUC #21073		
					3.63	EXIT #3		
					3.65 RP 7009	COLLECTOR A		
					3.65	STRUC #21142		
					3.98 RP 7012	COLLECTOR D		
					4.00	INTERSTATE MILE MARKER 4.0		
					4.01 RP 7011	COLLECTOR C		
					4.06	STRUC #21080 CONOCOCHIEGUE CREEK		
					4.32 RP 8106	RAMP 6 FR CO 666 TO IS 81		
					4.42 RP 8104	RAMP 4 FR IS 81 TO CO 666		
					4.56 RP 8105	RAMP 5 FR IS 81 TO CO 666		
					4.63 CO 666	HALFWAY BLVD		54,950
					4.63	STRUC #21079		
					4.63	EXIT #5		
					4.67 RP 8101	RAMP 1 FR IS 81 TO CO 666		
					4.78 RP 8108	RAMP 8 FR IS 81 TO CO 666		
					4.85 RP 8102	RAMP 2 FR CO 666 TO IS 81		
					4.91	R/R #CSX 832 387 E		
					4.91	STRUC #21075		
					5.00	INTERSTATE MILE MARKER 5.0		
					5.75	STRUC #21081 CONOCOCHIEGUE CREEK		
					5.98	INTERSTATE MILE MARKER 6.0		
					6.07	STRUC #21190 BR OF CONOCOCHIEGUE CR		
					6.47 MD 144WA	WASHINGTON ST		
					6.47	STRUC #21069		
					6.56 RP 8106	RAMP 6 FR US 40 TO IS 81		
					6.65 RP 8104	RAMP 4 FR IS 81 TO US 40		
					6.69 RP 8105	RAMP 5 FR IS 81 TO US 40		
					6.78 RP 8103	RAMP 3 FR US 40 TO IS 81		
					6.85 US 40	NATIONAL PIKE		55,150
					6.85	STRUC #21052		
					6.85	EXIT #6		
					6.88 RP 8107	RAMP 7 FR US 40 TO IS 81		
					6.97	INTERSTATE MILE MARKER 7.0		
					6.97 RP 8101	RAMP 1 FR IS 81 TO US 40		
					6.99 RP 8108	RAMP 8 FR IS 81 TO US 40		
					7.12 RP 8102	RAMP 2 FR US 40 TO IS 81		
					7.52 RP 8106	RAMP 6 FR MD 58 TO IS 81		
					7.56 RP 8104	RAMP 4 FR IS 81 TO MD 58		

\* A,B = UNIMPROVED; C = GRADED & DRAINED; D,E = SOIL, GRAVEL, STONE; F,G = LOW TYPE BITUMINOUS;  
H,I = HIGH TYPE BITUMINOUS; J = CONCRETE; K = BRICK; L = BLOCK

STATE HIGHWAY ADMINISTRATION OF MARYLAND  
HIGHWAY INFORMATION SERVICES DIVISION  
DATA SUPPORT GROUP

PAGE..... 31

STATE HIGHWAY LOCATION REFERENCE

ROUTE NUMBER.....IS 81 CONTINUED  
INVENTORY DIRECTION...NORTH  
NAME: MARYLAND VETERANS MEMORIAL HWY

COUNTY-WASHINGTON  
SHA DISTRICT.....6  
DATE.....12/31/2001

SYSTEM	FUNCTIONAL CLASS	HWY TYPE	ACCESS CONTRL	MILEPOINT	MILEPOINT DESCRIPTION	MARKED LANES	SURFACE WIDTH/TYPE*	AADT
PRIMARY	R	URB-INTERSTATE	DIVIDED FULL	7.65 RP 8105	RAMP 5 FR IS 81 TO MD 58	4	48I	55,150
				7.70 MD 58	CEARFOSS PIKE			52,950
				7.70	STRUC #21051			
				7.70	EXIT #7			
				7.75 RP 8101	RAMP 1 FR IS 81 TO MD 58			
				7.81 RP 8108	RAMP 8 FR IS 81 TO MD 58			
				7.91 RP 8102	RAMP 2 FR MD 58 TO IS 81			
				7.98	INTERSTATE MILE MARKER 8.0			
				8.04 RP 8105	RAMP 5 FR IS 81 TO CO 138			
				8.08 CO 138	MAUGANSVILLE RD			44,950
				8.08	STRUC #21055			
				8.08	EXIT #8			
				8.22 RP 8102	RAMP 2 FR CO 138 TO IS 81			
				8.27	R/R #CR 534 890 N			
				8.27	STRUC #21056			
				8.79	SPEED LIMIT 65 MPH			
				8.97	INTERSTATE MILE MARKER 9.0			
				9.41 RP 8106	RAMP 6 FR CO 146 TO IS 81			
				9.43 RP 8104	RAMP 4 FR IS 81 TO CO 146			
				9.59 CO 146	MAUGANS AVE			46,150
				9.59	STRUC #21053			
				9.59	EXIT #9			
				9.74 RP 8108	RAMP 8 FR IS 81 TO CO 146			
				9.77 RP 8102	RAMP 2 FR CO 146 TO IS 81			
				9.97	INTERSTATE MILE MARKER 10.0			
				10.21 RP 8106	RAMP 6 FR CO 140 TO IS 81			
				10.21 RP 8104	RAMP 4 FR IS 81 TO CO 140			
				10.33 RP 8105	RAMP 5 FR IS 81 TO CO 140			
				10.36 RP 8103	RAMP 3 FR CO 140 TO IS 81			
				10.42 CO 140	SHOWALTER RD			44,550
				10.42	STRUC #21054			
				10.42	EXIT #10			
				10.47 RP 8107	RAMP 7 FR CO 140 TO IS 81			
				10.47 RP 8101	RAMP 1 FR IS 81 TO CO 140			
				10.61 RP 8108	RAMP 8 FR IS 81 TO CO 140			
				10.61 RP 8102	RAMP 2 FR CO 140 TO IS 81			
				10.97	INTERSTATE MILE MARKER 11.0			
				11.80 RP 8106	RAMP 6 FR PA ST/L TO IS 81			
				11.97	INTERSTATE MILE MARKER 12.0			
				12.00 RP 8105	RAMP 5 FR IS 81 TO PA ST/L			
				12.00	EXIT #1			
				12.08	PENNSYLVANIA ST/L			

\* A,B = UNIMPROVED; C = GRADED & DRAINED; D,E = SOIL, GRAVEL, STONE; F,G = LOW TYPE BITUMINOUS;  
H,I = HIGH TYPE BITUMINOUS; J = CONCRETE; K = BRICK; L = BLOCK

STATE HIGHWAY ADMINISTRATION OF MARYLAND  
HIGHWAY INFORMATION SERVICES DIVISION  
DATA SUPPORT GROUP

STATE HIGHWAY LOCATION REFERENCE

ROUTE NUMBER.....MD 144WA  
INVENTORY DIRECTION...EAST  
NAME: WASHINGTON ST

COUNTY-WASHINGTON  
SHA DISTRICT.....6  
DATE.....12/31/2001

SYSTEM	FUNCTIONAL CLASS	HWY TYPE	ACCESS	MILEPOINT	MILEPOINT DESCRIPTION	MARKED LANES	SURFACE WIDTH/TYPE*	AADT
SECONDARY R	URB-COLLECTOR	UNDIVIDED	NONE	0.00 US 40	NATIONAL PIKE	2	25I	4,775
				0.12	SPEED LIMIT 40 MPH			
				0.37	SPEED LIMIT 35 MPH			
				0.44 CO 120	MCDADE RD			
				0.65 CO 473	HOPEWELL RD			
				1.15	SPEED LIMIT 40 MPH			
				1.28 IS 81	MARYLAND VETERANS MEMORIAL HWY			
				1.28	STRUC #21069			
				1.47 MD 910C	WESTERN MARYLAND PKWY			
				1.47 CO1186	WASHINGTON ST (AHEAD)			

\*\*\*\*\*

ROUTE NUMBER.....MD 144WB  
INVENTORY DIRECTION...EAST  
NAME: WESTERN PIKE

SECONDARY R	RUR-LOCAL	UNDIVIDED	NONE	0.00	ROAD END	2	24I	1,275
				0.00 RP 6807	RAMP 7 FR IS 68 TO MD 144WB			
				0.00 RP 6801	RAMP 1 FR MD 144WB TO IS 68			
	RUR-MAJOR COLLECTOR			0.06 IS 68	NATIONAL FREEWAY			
				0.06	STRUC #21151			
				0.06	EXIT #77			
				0.10 RP 6806	RAMP 6 FR IS 68 TO MD 144WB			
				0.10 RP 6803	RAMP 3 FR MD 144WB TO IS 68			
				0.25 CO 23	WOODMONT RD			
				0.33	SPEED LIMIT 40 MPH			
				0.46	STRUC #21007 LITTLE TONOLOWAY CREEK			
				0.64		2	22I	
				2.77 CO 32	LOCHER RD			4,175
				2.93	SPEED LIMIT 25 MPH			
				3.05		2	20I	
	U			3.10	IN CORP LMTS HANCOCK			
				3.21		2	24I	
				3.36		2	20I	
				3.52 US 522B	NO NAME	2	39I	
				3.61		2	34I	
				3.63 MU 310	SOUTH ST	2	36I	9,975
				3.64 US 522	WARFORDSBURG RD			
				3.64	STRUC #21124			
				3.65	STRUC #21008 TONOLOWAY CREEK			
				3.67 MD 894	LIMESTONE RD	2	41I	
	NAME: MAIN ST			3.67				

\* A,B = UNIMPROVED; C = GRADED & DRAINED; D,E = SOIL, GRAVEL, STONE; F,G = LOW TYPE BITUMINOUS;  
H,I = HIGH TYPE BITUMINOUS; J = CONCRETE; K = BRICK; L = BLOCK



STATE HIGHWAY ADMINISTRATION OF MARYLAND  
HIGHWAY INFORMATION SERVICES DIVISION  
DATA SUPPORT GROUP

STATE HIGHWAY LOCATION REFERENCE

ROUTE NUMBER.....MD 144WB CONTINUED  
INVENTORY DIRECTION...EAST  
NAME: MAIN ST

COUNTY-WASHINGTON  
SHA DISTRICT.....6  
DATE.....12/31/2001

SYSTEM ....STATE....	FUNCTIONAL CLASS	HWY TYPE	ACCESS CONTRL	MILEPOINT	MILEPOINT DESCRIPTION	MARKED LANES	SURFACE WIDTH/TYPE*	ADT
SECONDARY U	RUR-MAJOR COLLECTOR	UNDIVIDED	NONE	3.75	US 522C VIRGINIA AVE	2	41I	9,975
				3.83		2	40I	
				3.91	MU 280 PENNSYLVANIA AVE			
				4.00		2	36I	
				4.14		2	32I	
				4.21		2	30I	
				4.63		2	40I	
				4.77	MU 350 TOLLGATE RIDGE			
				4.78	SPEED LIMIT 30 MPH	2	24I	
R				4.83	OUT CORP LMTS HANCOCK			
				5.21	SPEED LIMIT 35 MPH			
				5.28	STRUC #21009 TONOLOWAY CREEK			
				5.51	RP 7001 RAMP 1 FR IS 70 TO MD 144WB			
				5.53	RP 7004 RAMP 4 FR RAMP 1 TO MD 144WB			
				5.61	RP 7008 RAMP 8 FR RAMP 6 TO MD 144WB			
				5.63	RP 7006 RAMP 6 FR IS 70 TO MD 144WB			
				5.86		1	24I	
				5.97	IS 70 EISENHOWER MEMORIAL HWY			
				5.97	EXIT #3			

\*\*\*\*\*

ROUTE NUMBER.....MD 180A  
INVENTORY DIRECTION...NORTH  
NAME: OLD US 340

SECONDARY R	RUR-LOCAL	UNDIVIDED	NONE	0.00	CO 995 KEEP TRYST RD	2	22H	
				0.03	ROAD END			

\*\*\*\*\*

ROUTE NUMBER.....US 340  
INVENTORY DIRECTION...EAST  
NAME: JEFFERSON PIKE

PRIMARY R	RUR-OTHER PRIN ART	UNDIVIDED	PART	0.00	BEGIN STRUCTURE IN VIRGINIA	2	26J	20,867
				0.01	SPEED LIMIT 45 MPH			
				0.02	VIRGINIA ST/L			
				0.02	WASHINGTON CO/L			
				0.39	R/R #CSX 141 358 K			
				0.39	STRUC #21041 POTOMAC RIVER			
				0.43	CO 626 SANDY HOOK RD	2	24I	

\* A,B = UNIMPROVED; C = GRADED & DRAINED; D,E = SOIL, GRAVEL, STONE; F,G = LOW TYPE BITUMINOUS;  
H,I = HIGH TYPE BITUMINOUS; J = CONCRETE; K = BRICK; L = BLOCK

STATE HIGHWAY ADMINISTRATION OF MARYLAND  
HIGHWAY INFORMATION SERVICES DIVISION  
DATA SUPPORT GROUP

STATE HIGHWAY LOCATION REFERENCE

ROUTE NUMBER.....US 340 CONTINUED  
INVENTORY DIRECTION...EAST  
NAME: JEFFERSON PIKE

COUNTY-WASHINGTON  
SHA DISTRICT.....6  
DATE.....12/31/2001

SYSTEM	FUNCTIONAL CLASS	HWY TYPE	ACCESS CTRL	MILEPOINT	MILEPOINT DESCRIPTION	MARKED LANES	SURFACE WIDTH/TYPE*	AADT
PRIMARY	R	RUR-OTHER PRIN ART	UNDIVIDED	PART	0.44			
			DIVIDED		0.57		24I	20,867
					0.63		36I	
					0.82		36I	
					1.06		48I	
					1.07			
					1.21	RP134003		
					1.35	RP134008		
					1.48	RP134005		
					1.56	MD 67		
					1.56			
					1.68	RP134002		
					1.74			
					1.74			
			FULL		1.82	CO 995		
					1.95			
					1.99			
					2.27			

\*\*\*\*\*

ROUTE NUMBER.....MD 418  
INVENTORY DIRECTION...EAST  
NAME: RINGGOLD PIKE

SECONDARY	R	RUR-MAJOR COLLECTOR	UNDIVIDED	NONE	0.00	MD 60	LEITERSBURG PIKE	2	24I	4,250
					0.03	MD 60A	NO NAME			
					0.11		SPEED LIMIT 50 MPH			
		RUR-MINOR COLLECTOR			2.77	MD 64	SMITHSBURG PIKE			5,050
					2.82	MD 846D	NO NAME			
					4.62		PENNSYLVANIA ST/L			

\*\*\*\*\*

ROUTE NUMBER.....MD 491  
INVENTORY DIRECTION...NORTH  
NAME: RAVEN ROCK RD

SECONDARY	R	RUR-MAJOR COLLECTOR	DIVIDED	NONE	0.00	MD 64	SMITHSBURG PIKE	2	30I	2,350
			UNDIVIDED		0.08			2	24I	
					0.13		SPEED LIMIT 50 MPH			
					1.21		STRUC #21086 LITTLE ANTIETAM CREEK			

\* A,B = UNIMPROVED; C = GRADED & DRAINED; D,E = SOIL, GRAVEL, STONE; F,G = LOW TYPE BITUMINOUS;  
H,I = HIGH TYPE BITUMINOUS; J = CONCRETE; K = BRICK; L = BLOCK

STATE HIGHWAY ADMINISTRATION OF MARYLAND  
HIGHWAY INFORMATION SERVICES DIVISION  
DATA SUPPORT GROUP

STATE HIGHWAY LOCATION REFERENCE

ROUTE NUMBER.....MD 491 CONTINUED  
INVENTORY DIRECTION...NORTH  
NAME: RAVEN ROCK RD

COUNTY-WASHINGTON  
SHA DISTRICT.....6  
DATE.....12/31/2001

SYSTEM	FUNCTIONAL CLASS	HWY TYPE	ACCESS CONTRL	MILEPOINT	MILEPOINT DESCRIPTION	MARKED LANES	SURFACE WIDTH/TYPE*	AADT
SECONDARY R	RUR-MAJOR COLLECTOR	UNDIVIDED	NONE	4.69	FREDERICK CO/L	2	24I	2,350
				6.40	FREDERICK CO/L	2	22I	
NAME: MACFEE HILL RD				6.40				
				6.44	SPEED LIMIT 30 MPH			
				6.78	MD 550 MILITARY RD/MACFEE HILL RD			

\*\*\*\*\*

ROUTE NUMBER.....MD 494  
INVENTORY DIRECTION...EAST  
NAME: FAIRVIEW RD

SECONDARY R	RUR-MAJOR COLLECTOR	UNDIVIDED	NONE	0.00	PENNSYLVANIA ST/L	2	24I	2,725
				0.13	SPEED LIMIT 50 MPH			
				0.84	MD 57 ST PAUL RD			1,600
				3.02		2	22I	
				3.34	CO 81 ROCKDALE RD			
				3.61	STRUC #21042 CONOCOCHIEGUE CREEK			
				5.80	SPEED LIMIT 40 MPH			
				5.99	CO 125 BLACKBERRY LA			3,925
				6.51	SPEED LIMIT 30 MPH			
				6.82	MD 63 GREENCASTLE PIKE			

\*\*\*\*\*

ROUTE NUMBER.....US 522  
INVENTORY DIRECTION...NORTH  
NAME: WARFORDSBURG RD

SECONDARY R	RUR-OTHER PRIN ART	UNDIVIDED	NONE	0.00	BEGIN STRUCTURE IN WEST VIRGINIA	2	24J	11,875
				0.09	SPEED LIMIT 35 MPH			
				0.13	WEST VIRGINIA ST/L			
				0.13	STRUC #21043 POTOMAC RIVER			
				0.13	WASHINGTON CO/L			
				0.31	IN CORP LMTS HANCOCK			
				0.46	R/R #CSX 832 432 W			
				0.50		2	24I	
				0.54	US 522B NO NAME			10,075
				0.57		2	24J	
				0.63	MD 144WB WESTERN PIKE			
				0.63	STRUC #21124			
				0.66	MD 894 LIMESTONE RD			

\* A,B = UNIMPROVED; C = GRADED & DRAINED; D,E = SOIL, GRAVEL, STONE; F,G = LOW TYPE BITUMINOUS;  
H,I = HIGH TYPE BITUMINOUS; J = CONCRETE; K = BRICK; L = BLOCK

STATE HIGHWAY ADMINISTRATION OF MARYLAND  
HIGHWAY INFORMATION SERVICES DIVISION  
DATA SUPPORT GROUP

STATE HIGHWAY LOCATION REFERENCE

ROUTE NUMBER.....US 522 CONTINUED  
INVENTORY DIRECTION...NORTH  
NAME: WARFORDSBURG RD

COUNTY-WASHINGTON  
SHA DISTRICT.....6  
DATE.....12/31/2001

SYSTEM	FUNCTIONAL CLASS	HWY TYPE	ACCESS CONTRL	MILEPOINT	MILEPOINT DESCRIPTION	MARKED LANES	SURFACE WIDTH/TYPE*	AADT
SECONDARY U	RUR-OTHER PRIN ART	UNDIVIDED	NONE	0.69		2	39I	10,075
		DIVIDED		0.70		2	24I	
				0.72	US 522C HIGH ST			
				0.81	RP 7009 RAMP 9 FR US 522 TO MD 894			
				0.89	RP 7006 RAMP 6 FR IS 68 TO US 522			
				0.94		2	27I	
				1.04	RP 7004 RAMP 4 FR US 522 TO IS 70			
				1.09		2	30I	
				1.21	IS 70 EISENHOWER MEMORIAL HWY			
				1.21	STRUC #21090			
				1.21	EXIT #1B			
		UNDIVIDED		1.24	US 522A NO NAME	1	14I	
				1.29		1	12I	
				1.38	IS 70 EISENHOWER MEMORIAL HWY			

\*\*\*\*\*

ROUTE NUMBER.....US 522A  
INVENTORY DIRECTION...SOUTH  
NAME: NO NAME

SECONDARY U	RUR-LOCAL	UNDIVIDED	NONE	0.00	IS 70 EISENHOWER MEMORIAL HWY	1	16I	
				0.00	EXIT #1B			
				0.09	SPEED LIMIT 35 MPH			
				0.40	US 522 WARFORDSBURG RD (AHEAD)			

\*\*\*\*\*

ROUTE NUMBER.....US 522B  
INVENTORY DIRECTION...EAST  
NAME: NO NAME

SECONDARY U	RUR-LOCAL	UNDIVIDED	NONE	0.00	MD 144WB WESTERN PIKE	2	22I	
				0.14	US 522 WARFORDSBURG RD			

\*\*\*\*\*

ROUTE NUMBER.....US 522C  
INVENTORY DIRECTION...WEST  
NAME: VIRGINIA AVE

SECONDARY U	RUR-LOCAL	UNDIVIDED	NONE	0.00	MD 144WB MAIN ST	2	40I	
-------------	-----------	-----------	------	------	------------------	---	-----	--

\* A,B = UNIMPROVED; C = GRADED & DRAINED; D,E = SOIL, GRAVEL, STONE; F,G = LOW TYPE BITUMINOUS;  
H,I = HIGH TYPE BITUMINOUS; J = CONCRETE; K = BRICK; L = BLOCK

STATE HIGHWAY ADMINISTRATION OF MARYLAND  
HIGHWAY INFORMATION SERVICES DIVISION  
DATA SUPPORT GROUP

STATE HIGHWAY LOCATION REFERENCE

ROUTE NUMBER.....US 522C CONTINUED  
INVENTORY DIRECTION...WEST  
NAME: HIGH ST

COUNTY-WASHINGTON  
SHA DISTRICT.....6  
DATE.....12/31/2001

SYSTEM	FUNCTIONAL CLASS	HWY TYPE	ACCESS CONTRL	MILEPOINT	MILEPOINT DESCRIPTION	MARKED LANES	SURFACE WIDTH/TYPE*	AADT
SECONDARY U	RUR-LOCAL	UNDIVIDED	NONE	0.08 MD 735	HIGH ST	2	40I	
				0.13	SPEED LIMIT 25 MPH			
		DIVIDED		0.17		2	36I	
				0.20 US 522	WARFORDSBURG RD			

\*\*\*\*\*

ROUTE NUMBER.....MD 550  
INVENTORY DIRECTION...NORTH  
NAME: FORT RITCHIE RD

SECONDARY R	RUR-MAJOR COLLECTOR	UNDIVIDED	NONE	0.00	FREDERICK CO/L	2	20I	3,050
				0.32 CO 278	EYLER AVE			
				0.98 CO 272	ROYER RD	2	22I	
NAME: MILITARY RD				0.98				
				1.09		2	20I	
NAME: MACFEE HILL RD				1.42 MD 491	MACFEE HILL RD			
				1.42				
				1.64	R/R #CSX 831 799 N	2	22I	
				1.67	SPEED LIMIT 30 MPH			
NAME: PEN MAR RD				1.81 CO 869	CAMP RITCHIE RD	2	20I	
				1.81				
				1.81 CO 286	PENNSERSVILLE RD			
				1.84	STRUC #21040 FALLS CREEK			
				1.87	R/R #CSX 831 800 F			
				1.87	STRUC			
				2.01 CO 781	PEN MAR RD (AHEAD)			

\*\*\*\*\*

ROUTE NUMBER.....MD 615  
INVENTORY DIRECTION...NORTH  
NAME: MILLSTONE RD

SECONDARY R	RUR-MAJOR COLLECTOR	UNDIVIDED	NONE	0.00 CO 850	MILLSTONE RD (BACK)	2	24I	925
				0.00 RP 7007	RAMP 7 FR RAMP 2 TO MD 615			
				0.03 RP 7002	RAMP 2 FR IS 70 TO MD 615			
				0.13	SPEED LIMIT 50 MPH	2	20I	
				0.39 RP 7005	RAMP 5 FR MD 615 TO IS 70			
				0.39 CO 44	HOLLOW RD			
RUR-LOCAL				1.80 RP 7003	RAMP 3 FR IS 70 TO MD 615			
				1.80	EXIT #5			

\* A,B = UNIMPROVED; C = GRADED & DRAINED; D,E = SOIL, GRAVEL, STONE; F,G = LOW TYPE BITUMINOUS;  
H,I = HIGH TYPE BITUMINOUS; J = CONCRETE; K = BRICK; L = BLOCK

STATE HIGHWAY ADMINISTRATION OF MARYLAND  
HIGHWAY INFORMATION SERVICES DIVISION  
DATA SUPPORT GROUP

STATE HIGHWAY LOCATION REFERENCE

ROUTE NUMBER.....MD 615 CONTINUED  
INVENTORY DIRECTION...NORTH  
NAME: MILLSTONE RD

COUNTY-WASHINGTON  
SHA DISTRICT.....6  
DATE.....12/31/2001

SYSTEM	FUNCTIONAL CLASS	HWY TYPE	ACCESS CONTRL	MILEPOINT	MILEPOINT DESCRIPTION	MARKED LANES	SURFACE WIDTH/TYPE*	AADT
SECONDARY R	RUR-LOCAL	UNDIVIDED	NONE	1.83 RP 7001	RAMP 1 FR MD 615 TO RAMP 8	2	20I	925
				1.85 RP 7008	RAMP 8 FR MD 615 TO IS 70			
NAME: HEAVENLY ACRES RIDGE				1.85				
				1.92	SPEED LIMIT 40 MPH			
				2.30		2	18I	
				4.35	PENNSYLVANIA ST/L			

\*\*\*\*\*

ROUTE NUMBER.....MD 632  
INVENTORY DIRECTION...NORTH  
NAME: DOWNSVILLE PIKE

SECONDARY R	RUR-MINOR COLLECTOR	UNDIVIDED	NONE	0.00 MD 63	SPIELMAN RD	2	24I	2,125
				0.06	SPEED LIMIT 30 MPH			
				0.30	SPEED LIMIT 50 MPH			
	RUR-MAJOR COLLECTOR			2.24 MD 68	LAPPANS RD			5,425
				4.12 CO 468	STERLING RD			
				4.53		4	48I	
		DIVIDED		4.63				
				4.73 RP 7006	RAMP 6 FR IS 70 TO MD 632			
				4.73 RP 7004	RAMP 4 FR MD 632 TO RAMP 5			
				4.76	SPEED LIMIT 40 MPH			
				4.78 RP 7005	RAMP 5 FR MD 632 TO IS 70			
				4.90	STRUC #21116 ST JAMES RUN			
	URB-MINOR ARTERIAL			4.92 IS 70	EISENHOWER MEMORIAL HWY	3	36I	
				4.92	STRUC #21115			
				5.05 RP 7001	RAMP 1 FR MD 632 TO IS 70			
				5.12 CO 666	HALFWAY BLVD	4	48I	7,200
				5.12 RP 7008	RAMP 8 FR MD 632 TO RAMP 1			
				5.12 RP 7007	RAMP 7 FR IS 70 TO MD 632			
				5.15 RP 7002	RAMP 2 FR RAMP 7 TO MD 632			
		UNDIVIDED		5.24		3	36I	
		DIVIDED		5.39		2	24I	
				5.48 CO 889	WEST OAK RIDGE EXT			
		UNDIVIDED		5.56				
				5.68	R/R #NW 470 733 P			
				5.68	STRUC #21145			
		DIVIDED		5.84				
				5.89	IN CORP LMTS HAGERSTOWN			
				5.89 CO 400	W OAK RIDGE DR			
		UNDIVIDED		5.96				

\* A,B = UNIMPROVED; C = GRADED & DRAINED; D,E = SOIL, GRAVEL, STONE; F,G = LOW TYPE BITUMINOUS;  
H,I = HIGH TYPE BITUMINOUS; J = CONCRETE; K = BRICK; L = BLOCK

STATE HIGHWAY ADMINISTRATION OF MARYLAND  
HIGHWAY INFORMATION SERVICES DIVISION  
DATA SUPPORT GROUP

STATE HIGHWAY LOCATION REFERENCE

ROUTE NUMBER.....MD 632 CONTINUED  
INVENTORY DIRECTION...NORTH  
NAME: DOWNSVILLE PIKE

COUNTY-WASHINGTON  
SHA DISTRICT.....6  
DATE.....12/31/2001

SYSTEM	FUNCTIONAL CLASS	HWY TYPE	ACCESS CONTRL	MILEPOINT	MILEPOINT DESCRIPTION	MARKED LANES	SURFACE WIDTH/TYPE*	AADT
SECONDARY U	URB-MINOR ARTERIAL	UNDIVIDED	NONE	6.01	SPEED LIMIT 35 MPH	2	24I	7,200
				6.71	MU1550 MARYLAND AVE (AHEAD)			

\*\*\*\*\*

ROUTE NUMBER.....MD 735  
INVENTORY DIRECTION...WEST  
NAME: HIGH ST

SECONDARY U	RUR-LOCAL	UNDIVIDED	NONE	0.00	MU 170 HIGH ST (BACK)	2	20I	199
				0.06	US 522C VIRGINIA ST/HIGH ST			

\*\*\*\*\*

ROUTE NUMBER.....MD 741  
INVENTORY DIRECTION...SOUTH  
NAME: NO NAME

SECONDARY R	RUR-LOCAL	UNDIVIDED	NONE	0.00	US 40AL BOONSBORO PIKE	2	14F	199
				0.06	ROAD END			

\*\*\*\*\*

ROUTE NUMBER.....MD 804B  
INVENTORY DIRECTION...EAST  
NAME: TRACK SIDE RD

SECONDARY R	URB-LOCAL	UNDIVIDED	NONE	0.00	MD 64 JEFFERSON BLVD	2	30I	199
				0.03		2	20I	
				0.18	MD 62 TWIN SPRINGS DR	2	29I	
				0.18				
				0.30	SPEED LIMIT 30 MPH			
				0.46		2	24I	
				0.57		2	20I	
		DIVIDED		0.78		2	32I	
				0.79	MD 64 JEFFERSON BLVD			

\* A,B = UNIMPROVED; C = GRADED & DRAINED; D,E = SOIL, GRAVEL, STONE; F,G = LOW TYPE BITUMINOUS;  
H,I = HIGH TYPE BITUMINOUS; J = CONCRETE; K = BRICK; L = BLOCK

STATE HIGHWAY ADMINISTRATION OF MARYLAND  
HIGHWAY INFORMATION SERVICES DIVISION  
DATA SUPPORT GROUP

STATE HIGHWAY LOCATION REFERENCE

ROUTE NUMBER.....MD 805B  
INVENTORY DIRECTION...NORTH  
NAME: NO NAME

COUNTY-WASHINGTON  
SHA DISTRICT.....6  
DATE.....12/31/2001

SYSTEM	FUNCTIONAL CLASS	HWY TYPE	ACCESS CONTRL	MILEPOINT	MILEPOINT DESCRIPTION	MARKED LANES	SURFACE WIDTH/TYPE*	AADT
SECONDARY R	RUR-LOCAL	UNDIVIDED	NONE	0.00	ROAD END	2	14H	199
				0.08		2	18H	
				0.15	CO 232 ROCKY FORGE RD			

\*\*\*\*\*

ROUTE NUMBER.....MD 843B  
INVENTORY DIRECTION...NORTH  
NAME: CELESTE DR

SECONDARY R	RUR-LOCAL	UNDIVIDED	NONE	0.00	OP 104 NO NAME	2	20H	299
				0.12	CO1121 CELESTE DR (AHEAD)			

\*\*\*\*\*

ROUTE NUMBER.....MD 843D  
INVENTORY DIRECTION...NORTH  
NAME: NO NAME

SECONDARY R	RUR-LOCAL	UNDIVIDED	NONE	0.00	MD 63 SPIELMAN RD	2	18H	99
				0.03		2	14H	
				0.10		2	10H	
				0.16	ROAD END			

\*\*\*\*\*

ROUTE NUMBER.....MD 843F  
INVENTORY DIRECTION...NORTH  
NAME: NO NAME

SECONDARY R	RUR-LOCAL	UNDIVIDED	NONE	0.00	ROAD END	2	16I	
				0.06	MD 63 GREENCASTLE PIKE			

\*\*\*\*\*

ROUTE NUMBER.....MD 843I  
INVENTORY DIRECTION...EAST  
NAME: NO NAME

SECONDARY R	RUR-LOCAL	UNDIVIDED	NONE	0.00	MD 63 GREENCASTLE PIKE	2	19H	
				0.04	CO 967 HUYETT LA			

\* A,B = UNIMPROVED; C = GRADED & DRAINED; D,E = SOIL, GRAVEL, STONE; F,G = LOW TYPE BITUMINOUS;  
H, I = HIGH TYPE BITUMINOUS; J = CONCRETE; K = BRICK; L = BLOCK



STATE HIGHWAY ADMINISTRATION OF MARYLAND  
HIGHWAY INFORMATION SERVICES DIVISION  
DATA SUPPORT GROUP

STATE HIGHWAY LOCATION REFERENCE

ROUTE NUMBER.....MD 844  
INVENTORY DIRECTION...EAST  
NAME: CAVETOWN CHURCH RD

COUNTY-WASHINGTON  
SHA DISTRICT.....6  
DATE.....12/31/2001

SYSTEM	FUNCTIONAL CLASS	HWY TYPE	ACCESS CONTRL	MILEPOINT	MILEPOINT DESCRIPTION	MARKED LANES	SURFACE WIDTH/TYPE*	AADT
SECONDARY R	URB-LOCAL	UNDIVIDED	NONE	0.00 MD 64	SMITHSBURG PIKE	2	18I	599
	RUR-LOCAL			0.09	STRUC #21049 BEAVER CREEK			
				0.22 CO 322	WOLFVILLE RD	2	14F	
				0.25		2	10F	
				0.29	ROAD END			

ROUTE NUMBER.....MD 845A  
INVENTORY DIRECTION...NORTH  
NAME: S MAIN ST

SECONDARY R	RUR-MINOR COLLECTOR	UNDIVIDED	NONE	0.00 CO 565	KEEDYSVILLE RD (BACK)	2	24I	599
				0.00 MD 34	SHEPHERDSTOWN PIKE			
				0.01	SPEED LIMIT 25 MPH			
	U			0.05	IN CORP LMNTS KEEDYSVILLE	2	32I	
				0.12		2	27I	
				0.18		2	22I	
				0.24		2	24I	
				0.35		2	30I	
				0.41 MU 50	DOG STREET RD			
				0.50		2	32I	
				0.56	STRUC #21004 LITTLE ANTIETAM CREEK	2	35I	
				0.65		2	42I	
NAME: N MAIN ST				0.66 MU 120	TAYLOR DR			
				0.69		2	27I	
				0.77		2	32I	
				0.99		2	20I	
				1.05		2	22I	
				1.17 MD 34A	N MAIN ST	2	24I	
NAME: KEEDY DR				1.17				
				1.23 MD 34	SHEPHERDSTOWN PIKE			

ROUTE NUMBER.....MD 846B  
INVENTORY DIRECTION...EAST  
NAME: NO NAME

SECONDARY R	RUR-LOCAL	UNDIVIDED	NONE	0.00	ROAD END	2	16H	99
				0.04 MD 846D	NO NAME			
				0.10	ROAD END			

\* A,B = UNIMPROVED; C = GRADED & DRAINED; D,E = SOIL, GRAVEL, STONE; F,G = LOW TYPE BITUMINOUS;  
H,I = HIGH TYPE BITUMINOUS; J = CONCRETE; K = BRICK; L = BLOCK

STATE HIGHWAY ADMINISTRATION OF MARYLAND  
HIGHWAY INFORMATION SERVICES DIVISION  
DATA SUPPORT GROUP

STATE HIGHWAY LOCATION REFERENCE

ROUTE NUMBER.....MD 846D  
INVENTORY DIRECTION...NORTH  
NAME: NO NAME

COUNTY-WASHINGTON  
SHA DISTRICT.....6  
DATE.....12/31/2001

SYSTEM	FUNCTIONAL CLASS	HWY TYPE	ACCESS CONTRL	MILEPOINT	MILEPOINT DESCRIPTION	MARKED LANES	SURFACE WIDTH/TYPE*	AADT
SECONDARY R	RUR-LOCAL	UNDIVIDED	NONE	0.00 MD 846B	NO NAME	2	16G	99
				0.04 MD 418	RINGGOLD PIKE			

\*\*\*\*\*

ROUTE NUMBER.....MD 847D  
INVENTORY DIRECTION...NORTH  
NAME: FRITZ LA

SECONDARY R	RUR-LOCAL	UNDIVIDED	NONE	0.00 CO 243	WELTY CHURCH RD	2	16G	99
				0.14	ROAD END			

\*\*\*\*\*

ROUTE NUMBER.....MD 858A  
INVENTORY DIRECTION...NORTH  
NAME: NO NAME

SECONDARY R	RUR-LOCAL	UNDIVIDED	NONE	0.00	ROAD END	2	22I	99
				0.02 US 40AL	BOONSBORO PIKE			

\*\*\*\*\*

ROUTE NUMBER.....MD 858E  
INVENTORY DIRECTION...NORTH  
NAME: WOODSTOCK LA

SECONDARY R	RUR-LOCAL	UNDIVIDED	NONE	0.00 CO 990	WOODSTOCK LA (BACK)	2	18H	199
				0.12		2	22F	
				0.16		2	22H	
				0.22		1	10F	
				0.37		2	16F	
				0.48	ROAD END			

\*\*\*\*\*

ROUTE NUMBER.....MD 858F  
INVENTORY DIRECTION...NORTH  
NAME: MAIN ST

SECONDARY R	RUR-LOCAL	UNDIVIDED	NONE	0.00 MD 67	ROHRERSVILLE RD	2	24I	499
				0.08	SPEED LIMIT 25 MPH			

\* A,B = UNIMPROVED; C = GRADED & DRAINED; D,E = SOIL, GRAVEL, STONE; F,G = LOW TYPE BITUMINOUS;  
H,I = HIGH TYPE BITUMINOUS; J = CONCRETE; K = BRICK; L = BLOCK

STATE HIGHWAY ADMINISTRATION OF MARYLAND  
HIGHWAY INFORMATION SERVICES DIVISION  
DATA SUPPORT GROUP

STATE HIGHWAY LOCATION REFERENCE

ROUTE NUMBER.....MD 858F CONTINUED  
INVENTORY DIRECTION...NORTH  
NAME: MAIN ST

COUNTY-WASHINGTON  
SHA DISTRICT.....6  
DATE.....12/31/2001

SYSTEM	FUNCTIONAL CLASS	HWY TYPE	ACCESS CONTRL	MILEPOINT	MILEPOINT DESCRIPTION	MARKED LANES	SURFACE WIDTH/TYPE*	ADT
SECONDARY R	RUR-LOCAL	UNDIVIDED	NONE	0.13		2	21I	499
				0.38		2	34I	
				0.57		2	24I	
				0.73	STRUC #21047 LITTLE ANTIETAM CREEK			
				0.74		2	16I	
				0.80		2	20I	
				0.95		2	24I	
				0.97	MD 67A NO NAME	2	40I	
				1.00	MD 67 ROHRERSVILLE RD			

\*\*\*\*\*

ROUTE NUMBER.....MD 858G  
INVENTORY DIRECTION...NORTH  
NAME: NO NAME

SECONDARY R	RUR-LOCAL	UNDIVIDED	NONE	0.22	CO 991 NO NAME (BACK)	2	16H	99
				0.29	ROAD END			

\*\*\*\*\*

ROUTE NUMBER.....MD 878  
INVENTORY DIRECTION...EAST  
NAME: NO NAME

SECONDARY U	URB-LOCAL	UNDIVIDED	NONE	0.00	ROAD END	2	20I	99
				0.10	MU 235 BROADFORDING RD			

\*\*\*\*\*

ROUTE NUMBER.....MD 894  
INVENTORY DIRECTION...NORTH  
NAME: LIMESTONE RD

SECONDARY U	RUR-LOCAL	UNDIVIDED	NONE	0.00	MD 144WB WESTERN PIKE/MAIN ST	2	24I	299
				0.04	US 522 WARFORDSBURG RD			
				0.04	STRUC #21124			
				0.04	SPEED LIMIT 25 MPH			
		DIVIDED		0.06		2	28I	
				0.10	RP 7009 RAMP 9 FR US 522 TO MD 894			
				0.10	MU 210 LIMESTONE RD (AHEAD)			

\* A,B = UNIMPROVED; C = GRADED & DRAINED; D,E = SOIL, GRAVEL, STONE; F,G = LOW TYPE BITUMINOUS;  
H,I = HIGH TYPE BITUMINOUS; J = CONCRETE; K = BRICK; L = BLOCK

STATE HIGHWAY ADMINISTRATION OF MARYLAND  
HIGHWAY INFORMATION SERVICES DIVISION  
DATA SUPPORT GROUP

STATE HIGHWAY LOCATION REFERENCE

ROUTE NUMBER.....MD 903  
INVENTORY DIRECTION....SOUTH  
NAME: MOUNTAIN RD

COUNTY-WASHINGTON  
SHA DISTRICT.....6  
DATE.....12/31/2001

SYSTEM	FUNCTIONAL CLASS	HWY TYPE	ACCESS CONTRL	MILEPOINT	MILEPOINT DESCRIPTION	MARKED LANES	SURFACE WIDTH/TYPE*	AADT
SECONDARY R	RUR-LOCAL	UNDIVIDED	NONE	0.25	CO 6 MOUNTAIN RD (BACK)	2	22I	199
				0.29	RP 6808 RAMP 8 FR MD 903 TO IS 68			
				0.91	IS 68 NATIONAL FREEWAY			
				0.91	STRUC #21150			
				0.91	EXIT #74			
				1.08	RP 6803 RAMP 3 FR RAMP 6 TO MD 903			
				1.14	RP 6806 RAMP 6 FR IS 68 TO MD 903			
				1.16	CO1036 NATIONAL PIKE (AHEAD)			

\*\*\*\*\*

ROUTE NUMBER.....MD 910B  
INVENTORY DIRECTION....NORTH  
NAME: NO NAME

SECONDARY R	RUR-LOCAL	UNDIVIDED	NONE	0.00	ROAD END	1	12E	199
				0.01		2	17G	
				0.14	MD 66 MAPLEVILLE RD			

\*\*\*\*\*

ROUTE NUMBER.....MD 910C  
INVENTORY DIRECTION....NORTH  
NAME: WESTERN MARYLAND PKWY

SECONDARY R	URB-LOCAL	UNDIVIDED	NONE	1.19	MD 144WA WASHINGTON ST	2	30I	
				1.19	CO1186 WASHINGTON ST			
				1.20		2	24I	
				1.29	SPEED LIMIT 35 MPH			
		DIVIDED		1.65		4	48I	
				1.74		3	38I	
				1.78	US 40 NATIONAL PIKE			

\* A,B = UNIMPROVED; C = GRADED & DRAINED; D,E = SOIL, GRAVEL, STONE; F,G = LOW TYPE BITUMINOUS;  
H,I = HIGH TYPE BITUMINOUS; J = CONCRETE; K = BRICK; L = BLOCK

**2001**

Calendar Year

**HIGHWAY LOCATION REFERENCE**

Data as of December 31, 2001


**WICOMICO**

**COUNTY**

SHA DISTRICT #1

**WI**





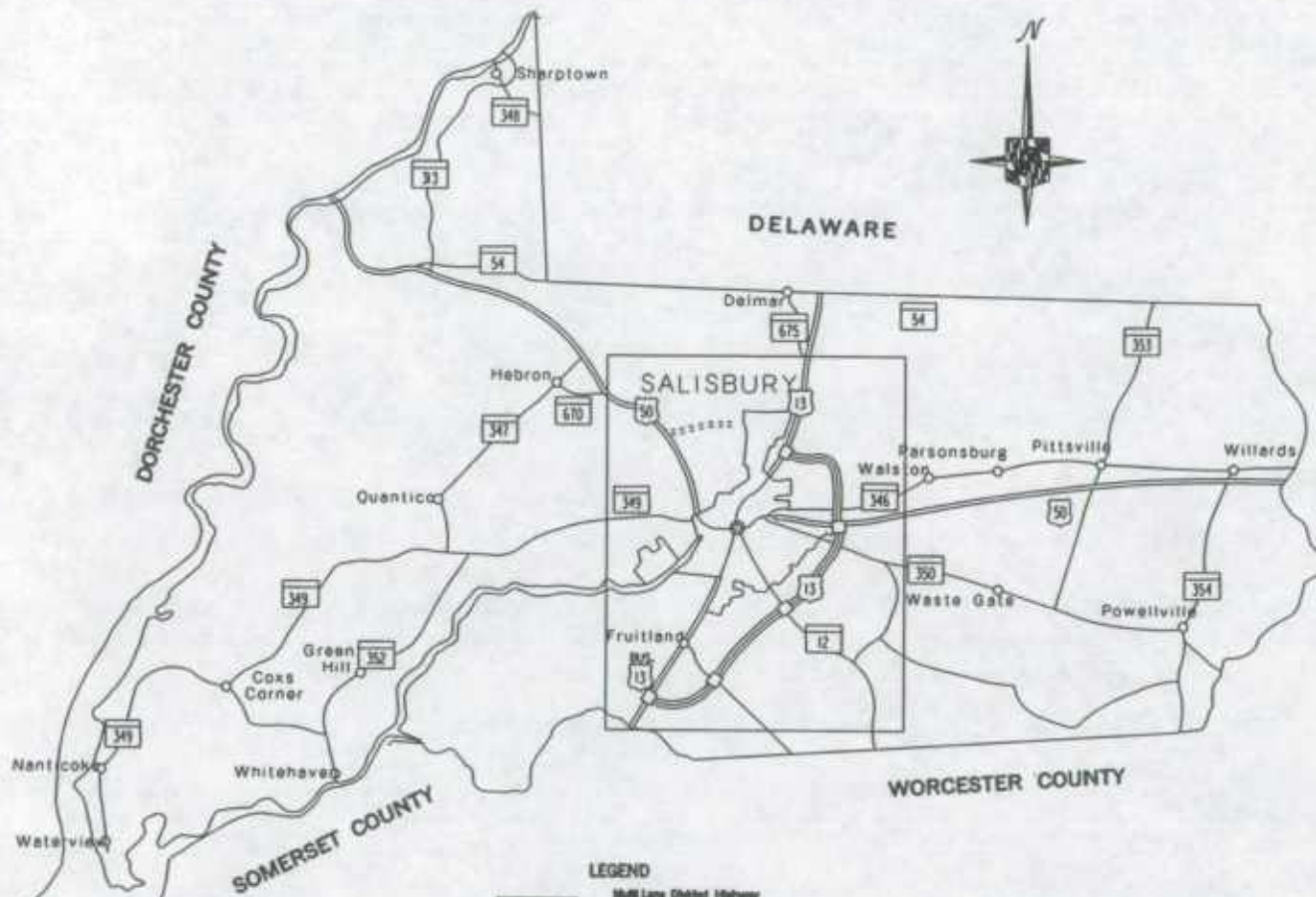
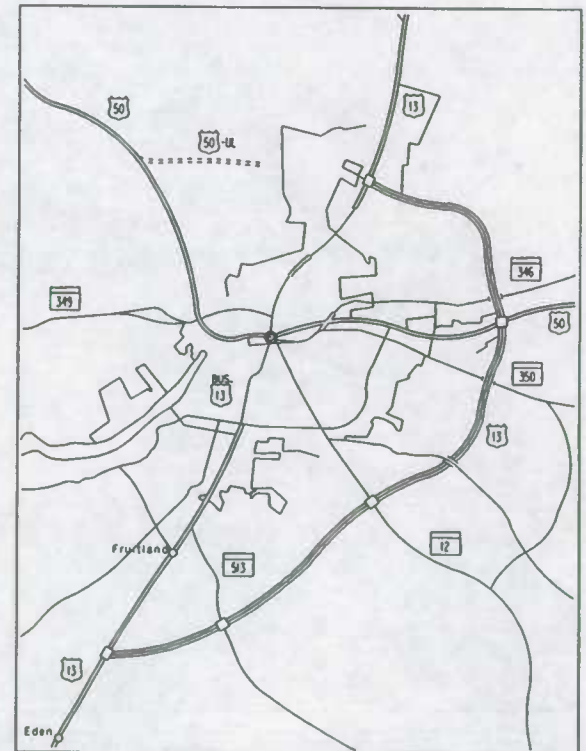
# WICOMICO COUNTY HIGHWAY LOCATION REFERENCE MAP

2001

PREPARED BY THE  
*Maryland Department of Transportation*  
STATE HIGHWAY ADMINISTRATION  
HIGHWAY INFORMATION SERVICES DIVISION

0 4 MILES

## SALISBURY



### LEGEND

- Multi Lane Divided Highway  
Access Fully Controlled
- Multi Lane Divided Highway
- Undivided Highway
- Local Highway

This map is intended for use as a reference only.  
For more detailed maps, please contact:  
Kevin Powers of the  
Highway Information Services Division at:  
410-545-5518 or  
by email to [kpowers@sha.state.md.us](mailto:kpowers@sha.state.md.us)





ROUTE ALERT LIST

WICOMICO COUNTY

US 50 UA is a section of CO 416 Naylor Mill Rd relocated by the US 50 relocation project.

US 50 UB is a section of CO 422 West Rd relocated by the US 50 relocation project.

US 50 UC CO 622 Stanton Rd was extended and rebuilt during phase I of the US 50 relocation project.



MARYLAND STATE HIGHWAY ADMINISTRATION  
HIGHWAY INFORMATION SERVICES DIVISION  
STATE MAINTAINED HIGHWAYS ON THE NATIONAL HIGHWAY SYSTEM  
AS OF DECEMBER 31, 2001

WICOMICO COUNTY

ROUTE	BEGIN MILEPOINT	BEGIN DESCRIPTION	END MILEPOINT	END DESCRIPTION
US 13	0.00	SOMERSET CO/L	15.89	DELAWARE ST/L
US 50	0.00	DORCHESTER CO/L	31.11	WORCESTER CO/L



STATE HIGHWAY ADMINISTRATION OF MARYLAND  
HIGHWAY INFORMATION SERVICES DIVISION  
DATA SUPPORT GROUP

STATE HIGHWAY LOCATION REFERENCE

ROUTE NUMBER.....MD 12  
INVENTORY DIRECTION....NORTH  
NAME: SNOW HILL RD

COUNTY-WICOMICO  
SHA DISTRICT.....1  
DATE.....12/31/2001

SYSTEM ....STATE....	FUNCTIONAL CLASS	HWY TYPE	ACCESS CONTRL	MILEPOINT	MILEPOINT DESCRIPTION	MARKED LANES	SURFACE WIDTH/TYPE*	AADT
SECONDARY R	RUR-MINOR ARTERIAL	UNDIVIDED	NONE	0.00	WORCESTER CO/L	2	24I	4,100
				0.00	SPEED LIMIT 50 MPH			
				0.52	CO 218 NASSAWANGO CHURCH RD			4,125
				2.55	CO 245 AIRPORT RD			
				3.10		2	26I	
				3.19	SPEED LIMIT 40 MPH			
				4.17		2	42I	
		DIVIDED		4.24	RP101304 RAMP 4 FR MD 12 TO US 13	3	42I	
				4.30		4	48I	
				4.38	SPEED LIMIT 50 MPH			
				4.52	RP101306 RAMP 6 FR RAMP 3 TO MD 12			
				4.55	RP101305 RAMP 5 FR MD 12 TO US 13			
				4.57	RP101303 RAMP 3 FR US 13 TO MD 12			
	URB-OTHER PRIN ART			4.62	US 13 SALISBURY BYPASS			9,200
				4.62	STRUC #22040			
				4.70	RP101307 RAMP 7 FR RAMP 2 TO MD 12			
				4.70	RP101301 RAMP 1 FR MD 12 TO RAMP 8			
				4.80	RP101302 RAMP 2 FR US 13 TO MD 12			
				4.81	RP101308 RAMP 8 FR MD 12 TO US 13			
				4.86		3	37I	
		UNDIVIDED		4.88		2	24I	
		DIVIDED		5.63	SPEED LIMIT 40 MPH			
		CTL		5.71	IN CORP LMTS SALISBURY	3	60I	
				5.71	CO 243 JOHNSON RD			
		UNDIVIDED		5.88	CO 445 E COLLEGE AVE	3	36I	11,600
				5.88	CO 277 BEAGLIN PARK DR			
				6.02		2	24I	
				6.10	OUT CORP LMTS SALISBURY			
				6.43		2	26I	
				6.46	SPEED LIMIT 30 MPH			
				6.55	IN CORP LMTS SALISBURY			
				6.55	END STATE MAINTENANCE			
				6.55	BEGIN MUNICIPAL MAINTENANCE			
				6.60		2	42I	
				6.67	MU2830 E VINE ST			
				7.06	MU 410 E CARROLL ST			
				7.17		2	30I	
				7.22	STRUC #WIS003 WICOMICO RIVER BRANCH			
				7.26	MU1632 E MAIN ST			

\* A,B = UNIMPROVED; C = GRADED & DRAINED; D,E = SOIL, GRAVEL, STONE; F,G = LOW TYPE BITUMINOUS;  
H,I = HIGH TYPE BITUMINOUS; J = CONCRETE; K = BRICK; L = BLOCK

STATE HIGHWAY ADMINISTRATION OF MARYLAND  
HIGHWAY INFORMATION SERVICES DIVISION  
DATA SUPPORT GROUP

STATE HIGHWAY LOCATION REFERENCE

ROUTE NUMBER.....US 13  
INVENTORY DIRECTION...NORTH  
NAME: S FRUITLAND BLVD

COUNTY-WICOMICO  
SHA DISTRICT.....1  
DATE.....12/31/2001

SYSTEM	FUNCTIONAL CLASS	HWY TYPE	ACCESS CONTRL	MILEPOINT	MILEPOINT DESCRIPTION	MARKED LANES	SURFACE WIDTH/TYPE*	AADT
PRIMARY	R	RUR-OTHER PRIN ART	DIVIDED PART	0.00	SOMERSET CO/L	4	48I	26,253
				0.00	STRUC #19001 PASSERDYKE CREEK			
				0.41	MILE MARKER 27.0			
				0.45	SPEED LIMIT 45 MPH			
			FULL	0.55	US 13BU S FRUITLAND BLVD			13,450
NAME: SALISBURY BYPASS				0.55				
				0.83	US 13BU (SB/L)			
				1.02	US 13BU S FRUITLAND BLVD			
				1.02	STRUC #22043			
				1.38	SPEED LIMIT 65 MPH			
				2.21	CO 172 MEADOW BRIDGE RD			
				2.21	STRUC #22042			
				2.42	MILE MARKER 29.0			
				2.44	RP101306 RAMP 6 FR US 13 TO MD 513			
				2.44	RP101308 RAMP 8 FR MD 513 TO US 13			
				2.73	MD 513 ST LUKES RD			16,250
				2.73	STRUC #22041			
				3.01	RP101302 RAMP 2 FR US 13 TO MD 513			
				3.09	RP101304 RAMP 4 FR MD 513 TO US 13			
				3.44	MILE MARKER 30.0			
				4.14	CO 212 COULBOURN MILL RD			
				4.14	STRUC #22037			
				4.45	MILE MARKER 31.0			
				5.13	RP101308 RAMP 8 FR MD 12 TO US 13			
				5.30	RP101305 RAMP 5 FR MD 12 TO US 13			
				5.35	MD 12 SNOW HILL RD			18,150
				5.35	STRUC #22040			
				5.38	RP101303 RAMP 3 FR US 13 TO MD 12			
				5.58	RP101302 RAMP 2 FR US 13 TO MD 12			
				5.70	RP101304 RAMP 4 FR MD 12 TO US 13			
				6.45	MILE MARKER 33.0			
				6.61	CO 243 JOHNSON RD			
				6.61	STRUC #22035			
				7.45	STRUC #22036 PARKER POND			
				7.48	MILE MARKER 34.0			
				7.87	MD 350 MT HERMON RD			
				7.87	STRUC #22024			
				8.30	RP101306 RAMP 6 FR US 50 TO US 13			
				8.37	RP101304 RAMP 4 FR US 13 TO US 50			
				8.48	MILE MARKER 35.0			
				8.68	RP101305 RAMP 5 FR US 13 TO US 50			
				8.71	RP101303 RAMP 3 FR US 50 TO US 13			

\* A,B = UNIMPROVED; C = GRADED & DRAINED; D,E = SOIL, GRAVEL, STONE; F,G = LOW TYPE BITUMINOUS;  
H,I = HIGH TYPE BITUMINOUS; J = CONCRETE; K = BRICK; L = BLOCK

STATE HIGHWAY ADMINISTRATION OF MARYLAND  
HIGHWAY INFORMATION SERVICES DIVISION  
DATA SUPPORT GROUP

PAGE..... 3

STATE HIGHWAY LOCATION REFERENCE

ROUTE NUMBER.....US 13 CONTINUED  
INVENTORY DIRECTION...NORTH  
NAME: SALISBURY BYPASS

COUNTY-WICOMICO  
SHA DISTRICT.....1  
DATE.....12/31/2001

SYSTEM	FUNCTIONAL CLASS	HWY TYPE	ACCESS CONTRL	MILEPOINT	MILEPOINT DESCRIPTION	MARKED LANES	SURFACE WIDTH/TYPE*	ADT
PRIMARY	RUR-OTHER PRIN ART	DIVIDED	FULL	8.74	US 50 OCEAN GATEWAY	4	48I	19,850
				8.74	STRUC #22033			
				8.79	RP101301 RAMP 1 FR US 13 TO US 50			
				8.96	RP101308 RAMP 8 FR US 13 TO US 50			
				9.10	RP101302 RAMP 2 FR US 50 TO US 13			
				9.11	MD 346 OLD OCEAN CITY RD			
				9.11	STRUC #22032			
				9.39	SPEED LIMIT 60 MPH			
				9.49	MILE MARKER 36.0			
				9.50	R/R #CR 530 466 F			
				9.50	STRUC #22031			
				10.48	MILE MARKER 37.0			
				11.08		3	36I	
				11.35		4	48I	
	URB-FRWY/EXPWY			11.41	CO 406 ZION RD			
				11.41	STRUC #22034			
				11.47	RP101304 RAMP 4 FR US 13BU TO US 13	2	27I	
				11.48	MILE MARKER 38.0			
				11.57		2	30I	
				11.72		2	39I	
	U			11.76	IN CORP LMTS SALISBURY			
				11.78	RP101307 RAMP 7 FR US 13 TO US 13BU			
				11.85		2	36I	
				11.88	US 13BU N SALISBURY BLVD			
				11.88	STRUC #22021			
	URB-OTHER PRIN ART		NONE	11.92	US 13BU N SALISBURY BLVD	5	60I	36,632
NAME:	N SALISBURY BLVD			11.92				
				11.92	US 50UL PROPOSED			
				11.93	SPEED LIMIT 45 MPH			
				12.08		6	66I	
	R			12.13	OUT CORP LMTS SALISBURY	5	60I	
				12.27		5	72I	
				12.32		5	60I	
				12.38		5	72I	
	U			12.46	IN CORP LMTS SALISBURY			
				12.56	MILE MARKER 39.0			
				12.65	CO 416 NAYLOR MILL RD			
				12.66	SPEED LIMIT 55 MPH			
	R			12.72	OUT CORP LMTS SALISBURY			
				12.72	SPEED LIMIT 50 MPH			
	RUR-OTHER PRIN ART			13.01				
				13.43	CO 330 DAGSBORO RD	4	72I	

\* A,B = UNIMPROVED; C = GRADED & DRAINED; D,E = SOIL, GRAVEL, STONE; F,G = LOW TYPE BITUMINOUS;  
H,I = HIGH TYPE BITUMINOUS; J = CONCRETE; K = BRICK; L = BLOCK

STATE HIGHWAY ADMINISTRATION OF MARYLAND  
HIGHWAY INFORMATION SERVICES DIVISION  
DATA SUPPORT GROUP

STATE HIGHWAY LOCATION REFERENCE

ROUTE NUMBER.....US 13 CONTINUED  
INVENTORY DIRECTION...NORTH  
NAME: N SALISBURY BLVD

COUNTY-WICOMICO  
SHA DISTRICT.....1  
DATE.....12/31/2001

SYSTEM	STATE	FUNCTIONAL CLASS	HWY TYPE	ACCESS CONTRL	MILEPOINT	MILEPOINT DESCRIPTION	MARKED LANES	SURFACE WIDTH/TYPE*	AADT
PRIMARY	R	RUR-OTHER PRIN ART	DIVIDED	NONE	13.54	MILE MARKER 40.0	4	48I	36,632
					13.61	STRUC #22002 LEONARD POND RUN			
					13.61				
					13.64				
					13.77	ATR STATION #0009			
	U				13.91	MARYLAND STATE POLICE WEIGH STATION			
					14.01	IN CORP LMTS DELMAR			26,050
					14.14	BI STATE BLVD			
					14.14	SPEED LIMIT 55 MPH			
					14.55	MILE MARKER 41.0			
	R				14.72	OUT CORP LMTS DELMAR			
	U				15.15	IN CORP LMTS DELMAR			
	R				15.17	OUT CORP LMTS DELMAR			
					15.58	MILE MARKER 42.0			
	U				15.85	IN CORP LMTS DELMAR			
					15.89	MD 54 E STATE ST/E LINE RD			
					15.89	DELAWARE ST/L			

ROUTE NUMBER.....US 13A  
INVENTORY DIRECTION...NORTH  
NAME: CAMDEN AVE

SECONDARY	U	URB-MINOR ARTERIAL	DIVIDED	NONE	0.00	US 13BU S FRUITLAND BLVD	2	39I	1,775
					0.03	CO 728 DISHAROOD RD			
					0.03	MU 38 S CAMDEN AVE			

ROUTE NUMBER.....US 13BU  
INVENTORY DIRECTION...NORTH  
NAME: S FRUITLAND BLVD

SECONDARY	R	RUR-OTHER PRIN ART	DIVIDED	PART	0.00	US 13 S FRUITLAND BLVD/SALISBURY BYPASS	2	28I	13,250
					0.12		3	40I	
		URB-OTHER PRIN ART			0.43	US 13 SALISBURY BYPASS			
					0.43	STRUC #22043			
				NONE	0.67		4	48I	
	U				0.83	IN CORP LMTS FRUITLAND			
					0.87	US 13A CAMDEN AVE			
					1.23	SPEED LIMIT 45 MPH			
					1.52	MU 110 SOUTH DIVISION ST			

\* A,B = UNIMPROVED; C = GRADED & DRAINED; D,E = SOIL, GRAVEL, STONE; F,G = LOW TYPE BITUMINOUS;  
H,I = HIGH TYPE BITUMINOUS; J = CONCRETE; K = BRICK; L = BLOCK



STATE HIGHWAY ADMINISTRATION OF MARYLAND  
HIGHWAY INFORMATION SERVICES DIVISION  
DATA SUPPORT GROUP

STATE HIGHWAY LOCATION REFERENCE

ROUTE NUMBER.....US 13BU CONTINUED  
INVENTORY DIRECTION...NORTH  
NAME: N FRUITLAND BLVD

COUNTY-WICOMICO  
SHA DISTRICT.....1  
DATE.....12/31/2001

SYSTEM	FUNCTIONAL CLASS	HWY TYPE	ACCESS CONTRL	MILEPOINT	MILEPOINT DESCRIPTION	MARKED LANES	SURFACE WIDTH/TYPE*	AADT
SECONDARY U	URB-OTHER PRIN ART	DIVIDED	NONE	2.08 MU 190	MAIN ST E & W	4	48I	21,050
				2.44 MU 100	CLYDE AVE			
				2.64 MU 55	CEDAR LA			23,950
				2.64 MD 513	CEDAR LA			
				2.99	OUT CORP LMTS FRUITLAND			
NAME: S	SALISBURY BLVD			3.02	STRUC #22005 TONYTANK POND			
				3.03	IN CORP LMTS SALISBURY			
				3.09	OUT CORP LMTS SALISBURY			
				3.31	SPEED LIMIT 35 MPH			
				3.45 CO 156	PINE BLUFF RD			
				3.49 MU1775	MILFORD ST			
				4.07	IN CORP LMTS SALISBURY			
		CTL		4.17 MU 630	W COLLEGE AVE	4	46I	
				4.53 MU2600	SOUTH BLVD			
		DIVIDED		4.90				
		UNDIVIDED		5.01		4	56I	
				5.06 MU 768	S DIVISION ST			
		CTL		5.11 MU2830	E VINE ST	4	46I	
				5.27 MU 410	E CARROLL ST			
				5.42	STRUC #22004 WICOMICO RIVER			
				5.46 MU1680	E MARKET ST			
NAME: N	SALISBURY BLVD			5.47 MU1632	E MAIN ST	4	48I	25,950
				5.47				
				5.60 US 50	SALISBURY PKWY			29,050
				5.60	STRUC #22026			
				5.64 MU 520	E CHURCH ST			
				5.64 MU 270	BROAD ST			
				5.77 MU1330	E ISABELLA ST			
				5.90	R/R #CR 530 498 L			
				6.31 MU2730	UNION AVE			
				6.41 MU1790	MILLER PL			
		DIVIDED		6.47				
				6.60	R/R #CR 530 216 T			
				6.60	STRUC #22003			
				6.73 MU1483	LIBERTY ST			
		CTL		6.79		4	50I	
				6.86 MU1950	NORTHWOOD DR			
				6.97 MU2290	PRISCILLA ST			
				7.01	SPEED LIMIT 40 MPH			
				7.29	OUT CORP LMTS SALISBURY			
		DIVIDED		7.76 CO 406	ZION RD	4	48I	
				7.78	SPEED LIMIT 45 MPH			

\* A,B = UNIMPROVED; C = GRADED & DRAINED; D,E = SOIL, GRAVEL, STONE; F,G = LOW TYPE BITUMINOUS;  
H,I = HIGH TYPE BITUMINOUS; J = CONCRETE; K = BRICK; L = BLOCK

STATE HIGHWAY ADMINISTRATION OF MARYLAND  
HIGHWAY INFORMATION SERVICES DIVISION  
DATA SUPPORT GROUP

STATE HIGHWAY LOCATION REFERENCE

ROUTE NUMBER.....US 13BU CONTINUED  
INVENTORY DIRECTION...NORTH  
NAME: N SALISBURY BLVD

COUNTY-WICOMICO  
SHA DISTRICT.....1  
DATE.....12/31/2001

SYSTEM	FUNCTIONAL CLASS	HWY TYPE	ACCESS CONTRL	MILEPOINT	MILEPOINT DESCRIPTION	MARKED LANES	SURFACE WIDTH/TYPE*	AADT
SECONDARY R	URB-OTHER PRIN ART	DIVIDED	NONE	7.83 RP101304	RAMP 4 FR US 13BU TO US 13	4	48I	29,050
				8.01 US 13	SALISBURY BYPASS			
				8.01	STRUC #22021			
				8.10		5	60I	
U				8.15	IN CORP LMTS SALISBURY			
				8.20 RP101307	RAMP 7 FR US 13 TO US 13BU			
				8.27 US 13	SALISBURY BYPASS/N SALISBURY BLVD			

\*\*\*\*\*

ROUTE NUMBER.....US 50  
INVENTORY DIRECTION...EAST  
NAME: OCEAN GATEWAY

PRIMARY R	RUR-OTHER PRIN ART	DIVIDED	NONE	0.00	DORCHESTER CO/L	4	48J	19,525
				0.00	STRUC #9022 NANTICOKE RIVER			
				0.74		4	48I	
				0.91	MILE MARKER 97.0			
				1.69 MD 731C	OLD BRADLEY RD			
				1.86	SPEED LIMIT 55 MPH			
				1.93	MILE MARKER 98.0			
				2.06 MD 731A	MARSH RD			
				2.93	MILE MARKER 99.0			
U				3.80	IN CORP LMTS MARDELA SPRINGS			
				3.96	MILE MARKER 100.0			
				4.53 MD 313	DELMAR RD			22,725
				4.53 CO 35	MAIN ST			
R				4.73	OUT CORP LMTS MARDELA SPRINGS			
				4.79	STRUC #22008 BARREN CREEK			
				4.99	MILE MARKER 101.0			
				5.96	MILE MARKER 102.0			
				6.96	MILE MARKER 103.0			
				7.59 CO 57	OLD RAILROAD RD			
				7.94	MILE MARKER 103.0			
				8.99	MILE MARKER 105.0			
				9.40 CO 537	MEMORY GARDENS LA			22,700
				9.40 MD 347	QUANTICO RD			
				10.01	MILE MARKER 106.0			
				10.54 MD 670	LILLIAN ST			
				11.03	MILE MARKER 107.0			
				11.73 US 50UC	STANTON AVE	5	60I	
				12.04	MILE MARKER 108.0			

\* A,B = UNIMPROVED; C = GRADED & DRAINED; D,E = SOIL, GRAVEL, STONE; F,G = LOW TYPE BITUMINOUS;  
H,I = HIGH TYPE BITUMINOUS; J = CONCRETE; K = BRICK; L = BLOCK

STATE HIGHWAY ADMINISTRATION OF MARYLAND  
HIGHWAY INFORMATION SERVICES DIVISION  
DATA SUPPORT GROUP

STATE HIGHWAY LOCATION REFERENCE

ROUTE NUMBER.....US 50 CONTINUED  
INVENTORY DIRECTION....EAST  
NAME: OCEAN GATEWAY

COUNTY-WICOMICO  
SHA DISTRICT.....1  
DATE.....12/31/2001

SYSTEM	FUNCTIONAL CLASS	HWY TYPE	ACCESS CONTRL	MILEPOINT	MILEPOINT DESCRIPTION	MARKED LANES	SURFACE WIDTH/TYPE*	AADT		
PRIMARY	R	RUR-OTHER PRIN ART	DIVIDED	NONE	12.42	US 50UL	PROPOSED S/B LANE	5	60I	22,700
					12.43			4	48I	
					12.53	US 50UL	PROPOSED N/B LANE			
					12.77	US 50UC	STANTON AVE			
SECONDARY	RUR-MINOR ARTERIAL	NAME: W SALISBURY PKWY			12.97					
					13.02		MILE MARKER 109.0			
					13.10	US 50UA	NAYLOR MILL RD			
					13.79		SPEED LIMIT 50 MPH			
					14.03		MILE MARKER 110.0			
					14.25		SPEED LIMIT 40 MPH			
					14.54	CO 549	BOOTH ST			30,000
					14.71		IN CORP LMTS SALISBURY			
					14.80		SPEED LIMIT 35 MPH			
					14.96					
PRIMARY	URB-OTHER PRIN ART	NAME: SALISBURY PKWY	PART		15.04	MU1330	W ISABELLA ST	5	60I	44,500
					15.04					
					15.04	MD 349	NANTICOKE RD			
					15.15		MILE MARKER 111.0			
					15.16					
					15.50	MU 730	CYPRESS ST	6	72I	
					15.61	MU1430	LAKE ST			
					15.67		STRUC #22028 WICOMICO RIVER			
					15.71	MU1780	MILL ST			
					15.88	MU 771	N DIVISION ST			27,925
					16.05			4	54I	
					16.14		MILE MARKER 112.0			
					16.16	US 13BU	N SALISBURY BLVD			31,400
					16.16		STRUC #22026			
16.23		R/R #CR 530 221 P								
16.23		STRUC #22027								
16.42			5	60I						
16.58	MU 740	DAVIS ST	6	72I	23,400					
16.85	MU2720	TRUITT ST								
16.95	MU1632	E MAIN ST			22,900					
16.95	MD 346	E MAIN ST								
17.08		MILE MARKER 113.0	4	48I						
17.26		SPEED LIMIT 45 MPH								
R					17.27		OUT CORP LMTS SALISBURY			
					17.41	CO 286	CIVIC AVE			
U					17.41	MU 545	CIVIC AVE			
					17.52		IN CORP LMTS SALISBURY			
					17.59		SPEED LIMIT 55 MPH			

\* A,B = UNIMPROVED; C = GRADED & DRAINED; D,E = SOIL, GRAVEL, STONE; F,G = LOW TYPE BITUMINOUS;  
H,I = HIGH TYPE BITUMINOUS; J = CONCRETE; K = BRICK; L = BLOCK

STATE HIGHWAY ADMINISTRATION OF MARYLAND  
HIGHWAY INFORMATION SERVICES DIVISION  
DATA SUPPORT GROUP

STATE HIGHWAY LOCATION REFERENCE

ROUTE NUMBER.....US 50 CONTINUED  
INVENTORY DIRECTION...EAST  
NAME: SALISBURY PKWY

COUNTY-WICOMICO  
SHA DISTRICT.....1  
DATE.....12/31/2001

SYSTEM	FUNCTIONAL CLASS	HWY TYPE	ACCESS CONTRL	MILEPOINT	MILEPOINT DESCRIPTION	MARKED LANES	SURFACE WIDTH/TYPE*	AADT	
PRIMARY	R	URB-OTHER PRIN ART	DIVIDED	PART	17.73	OUT CORP LMTS SALISBURY	4	48I	22,900
	U				17.97	IN CORP LMTS SALISBURY			
					18.14	MILE MARKER 114.0			
NAME: OCEAN GATEWAY					18.43	MU2167 PHILLIP MORRIS DR			
					18.43	CO 774 PHILLIP MORRIS DR			
					19.10	MILE MARKER 115.0			
					19.21	RP101308 RAMP 8 FR US 13 TO US 50			
					19.21	RP101306 RAMP 6 FR US 50 TO US 13			
					19.38	RP101305 RAMP 5 FR US 13 TO US 50			
R					19.41	OUT CORP LMTS SALISBURY			
	RUR-OTHER PRIN ART				19.46	US 13 SALISBURY BYPASS			27,750
					19.46	STRUC #22033			
					19.50	RP101303 RAMP 3 FR US 50 TO US 13			
					19.50	RP101301 RAMP 1 FR US 13 TO US 50			
					19.76	RP101302 RAMP 2 FR US 50 TO US 13			
					19.76	RP101304 RAMP 4 FR US 13 TO US 50			
					20.11	MILE MARKER 116.0			
					20.23	SPEED LIMIT 55 MPH			
					21.03	STRUC #22038P BEAVER DAM DITCH			
					21.11	MILE MARKER 117.0			
					21.35	CO 294 WALSTON SWITCH RD			24,700
					22.11	MILE MARKER 118.0			
					23.10	MILE MARKER 119.0			
					23.21	CO 297 FOREST GROVE RD			
					23.98	MD 992B EASTSIDE RD			
					24.13	MILE MARKER 120.0			
					24.72	STRUC #22039 CAMPBELL DITCH			
					25.13	MILE MARKER 121.0			
					25.85	CO 733 SIXTY FOOT RD			21,760
					26.13	MILE MARKER 122.0			
					27.15	MILE MARKER 123.0			
					28.15	MILE MARKER 124.0			
					29.15	MILE MARKER 125.0			
					29.37	ATR STATION #0017			
U					29.51	IN CORP LMTS WILLARDS			
					29.62	MD 354 POWELLVILLE RD			
					30.15	MILE MARKER 126.0			
R					30.21	OUT CORP LMTS WILLARDS			
					30.61	STRUC #22030 MURRAY BRANCH			
					31.11	STRUC #22001 POCOMOKE RIVER			
					31.11	WORCESTER CO/L			

\* A,B = UNIMPROVED; C = GRADED & DRAINED; D,E = SOIL, GRAVEL, STONE; F,G = LOW TYPE BITUMINOUS;  
H,I = HIGH TYPE BITUMINOUS; J = CONCRETE; K = BRICK; L = BLOCK

STATE HIGHWAY ADMINISTRATION OF MARYLAND  
HIGHWAY INFORMATION SERVICES DIVISION  
DATA SUPPORT GROUP

STATE HIGHWAY LOCATION REFERENCE

ROUTE NUMBER.....US 50UA  
INVENTORY DIRECTION...WEST  
NAME: NAYLOR MILL RD

COUNTY-WICOMICO  
SHA DISTRICT.....1  
DATE.....12/31/2001

SYSTEM ....STATE....	FUNCTIONAL CLASS	HWY TYPE	ACCESS CONTRL	MILEPOINT	MILEPOINT DESCRIPTION	MARKED LANES	SURFACE WIDTH/TYPE*	AADT
SECONDARY R	URB-COLLECTOR	UNDIVIDED	NONE	2.89 CO 416	NAYLOR MILL RD (BACK)	2	24I	13,450
				2.89 CO 422	N WEST RD			
				3.12 RP	RAMP 4 FR CO 416 TO US 50 UL			
				3.12 RP	RAMP 6 FR US 50 UL TO CO 416			
				3.19 US 50UL	SALISBURY BYPASS			
				3.19	STRUC # 22047			
				3.24 RP	RAMP 2 FR US 50 UL TO CO 416			
				3.24 RP	RAMP 8 FR CO 416 TO US 50 UL			
				3.39 US 50UB	WEST RD			
				3.80 US 50	W SALISBURY PKWY			

\*\*\*\*\*

ROUTE NUMBER.....US 50UB  
INVENTORY DIRECTION...EAST  
NAME: WEST RD

SECONDARY R	URB-COLLECTOR	UNDIVIDED	NONE	0.00 US 50UA	NAYLOR MILL RD	2	24I	4,450
				0.37 CO1245	WEST RD (AHEAD)			

\*\*\*\*\*

ROUTE NUMBER.....US 50UC  
INVENTORY DIRECTION...WEST  
NAME: STANTON AVE

SECONDARY R	RUR-LOCAL	UNDIVIDED	NONE	0.00 US 50	W SALISBURY PKWY	2	20I	
				0.06		2	24I	
				0.99		2	20I	
				1.10 US 50	W SALISBURY PKWY			

\*\*\*\*\*

ROUTE NUMBER.....US 50UL  
INVENTORY DIRECTION...EAST  
NAME: PROPOSED

0.00	US 50	W SALISBURY PKWY
5.20	US 13	SALISBURY BYPASS

\* A,B = UNIMPROVED; C = GRADED & DRAINED; D,E = SOIL, GRAVEL, STONE; F,G = LOW TYPE BITUMINOUS;  
H,I = HIGH TYPE BITUMINOUS; J = CONCRETE; K = BRICK; L = BLOCK

STATE HIGHWAY ADMINISTRATION OF MARYLAND  
HIGHWAY INFORMATION SERVICES DIVISION  
DATA SUPPORT GROUP

STATE HIGHWAY LOCATION REFERENCE

ROUTE NUMBER.....MD 54  
INVENTORY DIRECTION....EAST  
NAME: DELMAR RD

COUNTY-WICOMICO  
SHA DISTRICT.....1  
DATE.....12/31/2001

SYSTEM	FUNCTIONAL CLASS	HWY TYPE	ACCESS CONTRL	MILEPOINT	MILEPOINT DESCRIPTION	MARKED LANES	SURFACE WIDTH/TYP*	AADT
SECONDARY R	RUR-MINOR COLLECTOR	UNDIVIDED	NONE	0.00 MD 313	DELMAR RD/SHARPTOWN RD	2	24I	1,625
				0.15		2	22I	
				0.24	SPEED LIMIT 50 MPH			
				0.71 CO 53	BARREN CREEK RD	2	24I	1,800
				2.23 CO 23	NORRIS TWILLEY RD			
				2.25		2	22I	
				2.31	STRUC #22022 MOCKINGBIRD CREEK			
				2.86 CO 57	OLD RAILROAD RD			
				3.25	END MARYLAND MAINTENANCE			
				3.25	DELAWARE ST/L			
				9.51	DELAWARE ST/L	2	32I	8,400
				9.51				
				9.51	BEGIN MARYLAND MAINTENANCE			
				9.51 CO 518	WALLER RD			
				9.56	SPEED LIMIT 25 MPH			
				9.60	IN CORP LMTS DELMAR			
				9.75	R/R #CR 530 210 C			
				9.97 MD 675B	BI STATE BLVD	2	27I	
				10.01	SPEED LIMIT 25 MPH			
				10.03		2	29I	
				10.39		2	32I	
				10.48	SPEED LIMIT 35 MPH			
				10.50		2	24I	
				10.72		2	34I	
				10.81		2	24I	
				10.84 US 13	OCEAN HWY			
				10.84	END MARYLAND MAINTENANCE			
				10.84	BEGIN DELAWARE MAINTENANCE			
				15.01	END DELAWARE MAINTENANCE	2	23I	3,125
				15.01	BEGIN MARYLAND MAINTENANCE			
				15.22 CO 391	MELSON CHURCH RD			
				15.28	SPEED LIMIT 50 MPH			
				17.85		2	22I	
				19.79 MD 353	GUMBORO RD			

NAME: W STATE ST

U  
NAME: E STATE ST  
RUR-MAJOR COLLECTOR

NAME: E LINE RD

R

\*\*\*\*\*

ROUTE NUMBER.....MD 313  
INVENTORY DIRECTION....NORTH  
NAME: DELMAR RD

SECONDARY R	RUR-MAJOR COLLECTOR	DIVIDED	NONE	0.00 CO 35	MAIN ST (BACK)	2	33I	1,825
-------------	---------------------	---------	------	------------	----------------	---	-----	-------

\* A,B = UNIMPROVED; C = GRADED & DRAINED; D,E = SOIL, GRAVEL, STONE; F,G = LOW TYPE BITUMINOUS;  
H,I = HIGH TYPE BITUMINOUS; J = CONCRETE; K = BRICK; L = BLOCK

STATE HIGHWAY ADMINISTRATION OF MARYLAND  
HIGHWAY INFORMATION SERVICES DIVISION  
DATA SUPPORT GROUP

STATE HIGHWAY LOCATION REFERENCE

ROUTE NUMBER.....MD 313 CONTINUED  
INVENTORY DIRECTION....NORTH  
NAME: DELMAR RD

COUNTY-WICOMICO  
SHA DISTRICT.....1  
DATE.....12/31/2001

SYSTEM	FUNCTIONAL CLASS	HWY TYPE	ACCESS CONTRL	MILEPOINT	MILEPOINT DESCRIPTION	MARKED LANES	SURFACE WIDTH/TYPE*	AADT
SECONDARY R	RUR-MAJOR COLLECTOR	DIVIDED	NONE	0.00	US 50 OCEAN GATEWAY	2	33I	1,825
		UNDIVIDED		0.02		2	28I	
				0.06	SPEED LIMIT 30 MPH			
				0.12	MD 54 DELMAR RD	2	37I	1,125
				0.12				
				0.18		2	24I	
				0.70	SPEED LIMIT 50 MPH			
				5.07	STRUC #22013 PLUM CREEK			
				5.57	MD 813F TWIFORD RD			
U				5.72	IN CORP LMTS SHARPTOWN			
R				5.94	OUT CORP LMTS SHARPTOWN			
		DIVIDED		5.95		2	23I	
				6.12	MD 348 MAIN ST/LAUREL RD	2	24I	2,425
				6.23	SPEED LIMIT 50 MPH			
		UNDIVIDED		6.28				
				6.99		2	22I	
U				7.04	IN CORP LMTS SHARPTOWN			
R				7.23	OUT CORP LMTS SHARPTOWN			
				7.31	STRUC #22045 NANTICOKE RIVER			
				7.31	DORCHESTER CO/L			

ROUTE NUMBER.....MD 346  
INVENTORY DIRECTION....EAST  
NAME: E MAIN ST

MUNICIPAL U	URB-MINOR ARTERIAL	DIVIDED	NONE	0.00	MU1632 E MAIN ST (BACK)	4	60J	4,675
				0.00	US 50 SALISBURY PKWY			
		UNDIVIDED		0.04	MU2290 PRISCILLA ST	4	44J	
				0.11		2	44I	
				0.15	SPEED LIMIT 30 MPH			
				0.16		2	42I	
				0.42	MU 520 CHURCH ST			
				0.44		2	31I	
				0.57	MU 545 CIVIC AVE	2	42I	5,575
				0.66	SPEED LIMIT 40 MPH	2	30I	
SECONDARY R				0.67	END MUNICIPAL MAINTENANCE			
NAME: OLD OCEAN CITY RD				0.67				
				0.67	BEGIN STATE MAINTENANCE			
				0.67	OUT CORP LMTS SALISBURY			
				0.71		2	24I	

\* A,B = UNIMPROVED; C = GRADED & DRAINED; D,E = SOIL, GRAVEL, STONE; F,G = LOW TYPE BITUMINOUS;  
H,I = HIGH TYPE BITUMINOUS; J = CONCRETE; K = BRICK; L = BLOCK

STATE HIGHWAY ADMINISTRATION OF MARYLAND  
HIGHWAY INFORMATION SERVICES DIVISION  
DATA SUPPORT GROUP

STATE HIGHWAY LOCATION REFERENCE

ROUTE NUMBER.....MD 346 CONTINUED  
INVENTORY DIRECTION...EAST  
NAME: OLD OCEAN CITY RD

COUNTY-WICOMICO  
SHA DISTRICT.....1  
DATE.....12/31/2001

SYSTEM ....STATE....	FUNCTIONAL CLASS	HWY TYPE	ACCESS CONTRL	MILEPOINT	MILEPOINT DESCRIPTION	MARKED LANES	SURFACE WIDTH/TYPE*	AADT
SECONDARY R	URB-MINOR ARTERIAL	UNDIVIDED	NONE	1.56		3	34I	5,575
	RUR-MAJOR COLLECTOR			1.60	CO 774 PHILLIP MORRIS DR	2	24I	
				2.47	US 13 SALISBURY BYPASS			
				2.47	STRUC #22032			
				3.22				
				3.30	CO 408 ZION CHURCH RD	2	22I	
				3.30	CO 356 HOBBS RD			
				3.33				
				4.51	CO 294 WALSTON SWITCH RD	2	24I	
				5.01	SPEED LIMIT 45 MPH			
				6.30	SPEED LIMIT 30 MPH			
				6.39	CO 297 FOREST GROVE RD			
				6.43	CO 327 BROAD ST			
				6.57	CO 852 PARSONSBURG RD			
				6.63	SPEED LIMIT 40 MPH			
				7.26	SPEED LIMIT 50 MPH			
U				8.56	SPEED LIMIT 40 MPH			
				8.86	IN CORP LMTS PITTSVILLE			
				9.37	CO 733 SIXTY FOOT RD			2,475
				9.37	MD 353 GUMBORO RD			
				10.42	SPEED LIMIT 50 MPH			
R				10.84	OUT CORP LMTS PITTSVILLE			
				12.64	SPEED LIMIT 35 MPH			
U				12.65	IN CORP LMTS WILLARDS			
				12.94	CO 781 MAIN ST			
				12.94	MD 354 POWELLVILLE RD			
R				13.60	OUT CORP LMTS WILLARDS			
				13.61	SPEED LIMIT 50 MPH			
				13.73	STRUC #22010 BURNT MILL BRANCH			
				14.46	STRUC #22011 POCOMOKE RIVER			
				14.46	WORCESTER CO/L			

\*\*\*\*\*

ROUTE NUMBER.....MD 347  
INVENTORY DIRECTION...NORTH  
NAME: QUANTICO RD

SECONDARY R	RUR-LOCAL	UNDIVIDED	NONE	0.00	MD 349 NANTICOKE RD	2	24I	1,100
				0.10	SPEED LIMIT 30 MPH			
	RUR-MAJOR COLLECTOR			0.78	CO 67 CATCHPENNY RD			
				1.02	STRUC #22014 QUANTICO CREEK			

\* A,B = UNIMPROVED; C = GRADED & DRAINED; D,E = SOIL, GRAVEL, STONE; F,G = LOW TYPE BITUMINOUS;  
H,I = HIGH TYPE BITUMINOUS; J = CONCRETE; K = BRICK; L = BLOCK



STATE HIGHWAY ADMINISTRATION OF MARYLAND  
HIGHWAY INFORMATION SERVICES DIVISION  
DATA SUPPORT GROUP

STATE HIGHWAY LOCATION REFERENCE

ROUTE NUMBER.....MD 347 CONTINUED  
INVENTORY DIRECTION....NORTH  
NAME: QUANTICO RD

COUNTY-WICOMICO  
SHA DISTRICT.....1  
DATE.....12/31/2001

SYSTEM ....STATE....	FUNCTIONAL CLASS	HWY TYPE	ACCESS CONTRL	MILEPOINT	MILEPOINT DESCRIPTION	MARKED LANES	SURFACE WIDTH/TYPE*	ADT
SECONDARY R	RUR-MAJOR COLLECTOR	UNDIVED	NONE	1.08		2	20I	1,100
				1.25		2	22I	
				1.38		2	20I	
				1.52		2	24I	
				1.77	SPEED LIMIT 50 MPH			
				1.81	CO 38 ATHOL RD			2,450
				4.94	SPEED LIMIT 40 MPH			
				5.20	SPEED LIMIT 30 MPH			
				5.22		2	36I	
				5.32	CO 57 OLD RAILROAD RD	2	35I	
NAME: S MAIN ST				5.32				
U				5.33	IN CORP LMTS HEBRON			
				5.76	R/R #MDOT 530 512 E			
				5.77	CO 127 RAILROAD AVE NE&NW	2	31I	
NAME: N MAIN ST				5.77				
RUR-MINOR COLLECTOR				5.88	MD 670 E LILLIAN ST			1,750
				5.96		2	26I	
NAME: QUANTICO RD				6.12	SPEED LIMIT 40 MPH			
R				6.14	OUT CORP LMTS HEBRON			
				6.40		2	24I	
				6.65	STRUC #22044 REWASTICO CREEK			
				6.92	US 50 OCEAN GATEWAY			

\*\*\*\*\*

ROUTE NUMBER.....MD 348  
INVENTORY DIRECTION....EAST  
NAME: MAIN ST

SECONDARY R	RUR-MINOR COLLECTOR	UNDIVED	NONE	0.00	CO1124 MAIN ST (BACK)	2	24I	2,250
				0.00	CO 8 EAGLES AVE			
	RUR-MAJOR COLLECTOR			0.04	MD 313 SHARPTOWN RD			
NAME: LAUREL RD				0.04				
				0.04	SPEED LIMIT 40 MPH			
				0.08		2	22I	
				0.41	SPEED LIMIT 50 MPH			
				0.54		2	21I	
				0.83	CO 21 SAN DOMINGO RD	2	24I	
				1.39	DELAWARE ST/L			

\* A,B = UNIMPROVED; C = GRADED & DRAINED; D,E = SOIL, GRAVEL, STONE; F,G = LOW TYPE BITUMINOUS;  
H,I = HIGH TYPE BITUMINOUS; J = CONCRETE; K = BRICK; L = BLOCK

STATE HIGHWAY ADMINISTRATION OF MARYLAND  
HIGHWAY INFORMATION SERVICES DIVISION  
DATA SUPPORT GROUP

STATE HIGHWAY LOCATION REFERENCE

ROUTE NUMBER.....MD 349  
INVENTORY DIRECTION....EAST  
NAME: NANTICOKE RD

COUNTY-WICOMICO  
SHA DISTRICT.....1  
DATE.....12/31/2001

SYSTEM ....STATE....	FUNCTIONAL CLASS	HWY TYPE	ACCESS CONTRL	MILEPOINT	MILEPOINT DESCRIPTION	MARKED LANES	SURFACE WIDTH/TYPE*	AADT	
SECONDARY R	RUR-LOCAL	UNDIVIDED	NONE	0.00	CUL DE SAC	2	16I	1,625	
				0.08	SPEED LIMIT 30 MPH				
					0.40		2	22I	
		RUR-MAJOR COLLECTOR			0.59	SPEED LIMIT 40 MPH			
			1.29						
			2.21			SPEED LIMIT 30 MPH			
			2.57			SPEED LIMIT 30 MPH			
			2.94	CO	86	JESTERVILLE RD			2,425
			3.12			SPEED LIMIT 50 MPH			
			3.16			STRUC #22015 WINDSOR CREEK			
			3.34			SPEED LIMIT 50 MPH			
			4.25			SPEED LIMIT 40 MPH			
			4.49			SPEED LIMIT 30 MPH			
		5.78			SPEED LIMIT 40 MPH				
		6.49			SPEED LIMIT 50 MPH				
		RUR-MINOR ARTERIAL			7.58	MD 352 CAPITOLA RD			4,225
			9.60			STRUC #22029 WETIPQUIN CREEK			
			15.14	MD	347	QUANTICO RD			
			15.77	MD	352	WHITEHAVEN RD			3,325
			15.91	CO	67	CATCHPENNY RD			
			17.09						
					17.46	CO 113 NORTH UPPER FERRY RD	2	24I	
				18.48		2	22I		
				19.81	CO 109 CROOKED OAK LA			11,025	
				20.55		2	24I		
	URB-OTHER PRIN ART			21.36					
		21.45	MD	815	OLD QUANTICO RD				
		21.51			SPEED LIMIT 40 MPH				
		21.73			SPEED LIMIT 30 MPH				
		21.93				4	48I		
				22.04	CO 106 PARSONS RD				
				22.15	MD 815 OLD QUANTICO RD			16,800	
MUNICIPAL U				22.21	IN CORP LMTS SALISBURY	2	48I		
				22.21	END STATE MAINTENANCE				
				22.21	BEGIN MUNICIPAL MAINTENANCE				
				22.25		2	44I		
				22.29		2	46I		
				22.32	US 50 W SALISBURY PKWY/SALISBURY PKWY				
				22.32	MU1330 W ISABELLA ST (AHEAD)				

\* A,B = UNIMPROVED; C = GRADED & DRAINED; D,E = SOIL, GRAVEL, STONE; F,G = LOW TYPE BITUMINOUS;  
H,I = HIGH TYPE BITUMINOUS; J = CONCRETE; K = BRICK; L = BLOCK

STATE HIGHWAY ADMINISTRATION OF MARYLAND  
HIGHWAY INFORMATION SERVICES DIVISION  
DATA SUPPORT GROUP

PAGE..... 15

STATE HIGHWAY LOCATION REFERENCE

ROUTE NUMBER.....MD 350  
INVENTORY DIRECTION....EAST  
NAME: MT HERMON RD

COUNTY-WICOMICO  
SHA DISTRICT.....1  
DATE.....12/31/2001

SYSTEM	FUNCTIONAL CLASS	HWY TYPE	ACCESS CONTRL	MILEPOINT	MILEPOINT DESCRIPTION	MARKED LANES	SURFACE WIDTH/TYPE*	AADT
MUNICIPAL U	URB-MINOR ARTERIAL	UNDIVIDED	NONE	0.00 MU1632	E MAIN ST	3	42I	2,050
				0.00 MU1590	LONG AVE			
				0.00 MU2720	TRUITT ST			
				0.08	SPEED LIMIT 35 MPH	4	56I	
SECONDARY R				0.14		4	48I	
				0.18	END MUNICIPAL MAINTENANCE			
				0.18	BEGIN STATE MAINTENANCE			
				0.18	OUT CORP LMTS SALISBURY			
U				0.44	IN CORP LMTS SALISBURY			
				0.53 MU 545	CIVIC AVE			
				0.88		2	24I	
R				0.92 CO 277	BEAGLIN PARK DR	2	26I	
				0.92	OUT CORP LMTS SALISBURY			
		DIVIDED		1.01		2	28I	
				1.02	SPEED LIMIT 40 MPH			
		UNDIVIDED		1.10		2	24I	
U				1.48	IN CORP LMTS SALISBURY			
R				1.54	OUT CORP LMTS SALISBURY			
				1.56 MU2167	PHILLIP MORRIS DR			
				1.65 CO 266	GUNBY RD			
				2.37	SPEED LIMIT 50 MPH			
	RUR-MAJOR COLLECTOR			2.52 US 13	SALISBURY BYPASS			
				2.52	STRUC #22024			
				2.84		2	22I	
				3.34 CO 245	AIRPORT RD	2	24I	
				4.19 CO 294	WALSTON SWITCH RD			
				4.51	SPEED LIMIT 50 MPH			
				6.63 CO 297	FOREST GROVE RD			
				7.27	STRUC #22016 NASSAWANGO CREEK			
				8.15 CO 733	SIXTY FOOT RD			
				8.15 CO 248	LAWS RD			
				11.02	SPEED LIMIT 40 MPH			
				11.29	SPEED LIMIT 30 MPH			
				11.50		2	22I	
				11.80 MD 354	POWELLVILLE RD			

\* A,B = UNIMPROVED; C = GRADED & DRAINED; D,E = SOIL, GRAVEL, STONE; F,G = LOW TYPE BITUMINOUS;  
H,I = HIGH TYPE BITUMINOUS; J = CONCRETE; K = BRICK; L = BLOCK

STATE HIGHWAY LOCATION REFERENCE

ROUTE NUMBER.....MD 352  
INVENTORY DIRECTION...EAST  
NAME: CAPITOLA RD

COUNTY-WICOMICO  
SHA DISTRICT.....1  
DATE.....12/31/2001

SYSTEM	FUNCTIONAL CLASS	HWY TYPE	ACCESS CONTRL	MILEPOINT	MILEPOINT DESCRIPTION	MARKED LANES	SURFACE WIDTH/TYPE*	AADT
SECONDARY R	RUR-MINOR COLLECTOR	UNDIVIDED	NONE	0.00 MD 349	NANTICOKE RD	2	22I	375
				0.06	SPEED LIMIT 50 MPH			
				3.44 CO 157	WHITEHAVEN RD	2	24I	675
NAME: WHITEHAVEN RD				3.44				
				5.69 CO 74	HEAD OF CREEK RD	2	21I	1,475
				5.83		2	24I	
				6.00		2	25I	
				6.21	STRUC #22017 GREENHILL RIVER			
				6.35				
				10.03 MD 349	NANTICOKE RD	2	24I	

ROUTE NUMBER.....MD 353  
INVENTORY DIRECTION...NORTH  
NAME: GUMBORO RD

SECONDARY U	RUR-MAJOR COLLECTOR	UNDIVIDED	NONE	0.00 CO 733	SIXTY FOOT RD (BACK)	2	24I	4,175
				0.00 MD 346	OLD OCEAN CITY RD			
				0.04	SPEED LIMIT 40 MPH			
				0.25	SPEED LIMIT 30 MPH			
				0.65	SPEED LIMIT 40 MPH			
				0.77	STRUC #22025 AYDELOTTE BRANCH			
				0.98	SPEED LIMIT 50 MPH			
R				1.23	OUT CORP LMTS PITTSVILLE			
				1.90	STRUC #22018 BURNT MILL BRANCH			
				4.60 MD 54	E LINE RD			
				4.60	DELAWARE ST/L			

ROUTE NUMBER.....MD 354  
INVENTORY DIRECTION...NORTH  
NAME: POWELLVILLE RD

SECONDARY R	RUR-MAJOR COLLECTOR	UNDIVIDED	NONE	0.00	WORCESTER CO/L	2	24I	1,275
				0.03		2	22I	
				0.11	SPEED LIMIT 50 MPH			
				1.58 CO 248	LAWS RD			1,675
				2.27	SPEED LIMIT 40 MPH			
				2.49 MD 374	BURBAGE CROSSING RD			
				2.58	SPEED LIMIT 30 MPH			

\* A,B = UNIMPROVED; C = GRADED & DRAINED; D,E = SOIL, GRAVEL, STONE; F,G = LOW TYPE BITUMINOUS;  
H,I = HIGH TYPE BITUMINOUS; J = CONCRETE; K = BRICK; L = BLOCK

STATE HIGHWAY ADMINISTRATION OF MARYLAND  
HIGHWAY INFORMATION SERVICES DIVISION  
DATA SUPPORT GROUP

STATE HIGHWAY LOCATION REFERENCE

ROUTE NUMBER.....MD 354 CONTINUED  
INVENTORY DIRECTION...NORTH  
NAME: POWELLVILLE RD

COUNTY-WICOMICO  
SHA DISTRICT.....1  
DATE.....12/31/2001

SYSTEM ....STATE....	FUNCTIONAL CLASS	HWY TYPE	ACCESS CONTRL	MILEPOINT	MILEPOINT DESCRIPTION	MARKED LANES	SURFACE WIDTH/TYPE*	AADT
SECONDARY R	RUR-MAJOR COLLECTOR	UNDIVIDED	NONE	2.85 MD 350	MT HERMON RD	2	22I	1,775
				3.05	STRUC #22020 ADKINS MILL POND			
				3.08	STRUC #22019 ADKINS MILL POND			
				3.09		2	24I	
				3.18	SPEED LIMIT 40 MPH			
				3.41	SPEED LIMIT 50 MPH			
				4.24 CO 307	MT PLEASANT RD			
				4.99 CO 322	FRIENDSHIP RD			1,475
				6.75	SPEED LIMIT 30 MPH			
U				7.07	IN CORP LMTS WILLARDS			
				7.10		2	22I	
				7.13		2	24I	
				7.15 US 50	OCEAN GATEWAY			
				7.17		2	30I	
				7.20		2	24I	
				7.34 MD 346	OLD OCEAN CITY RD			
				7.34 CO 781	MAIN ST (AHEAD)			

\*\*\*\*\*

ROUTE NUMBER.....MD 374  
INVENTORY DIRECTION...EAST  
NAME: BURBAGE CROSSING RD

SECONDARY R	RUR-MAJOR COLLECTOR	DIVIDED	NONE	0.00 MD 354	POWELLVILLE RD	2	41I	1,350
				0.03		2	30I	
		UNDIVIDED		0.07		2	26I	
				0.10	SPEED LIMIT 50 MPH			
				1.28	STRUC #23017 POCOMOKE RIVER			
				1.28	WORCESTER CO/L			

\*\*\*\*\*

ROUTE NUMBER.....MD 513  
INVENTORY DIRECTION...SOUTH  
NAME: E CEDAR LA

SECONDARY U	URB-MINOR ARTERIAL	UNDIVIDED	NONE	0.00 MU 55	CEDAR LA (BACK)	2	45I	4,050
				0.00 US 13BU	N FRUITLAND BLVD			
				0.03	R/R #CR 530 224 K			
				0.04		2	24I	
				0.08	SPEED LIMIT 40 MPH			

\* A,B = UNIMPROVED; C = GRADED & DRAINED; D,E = SOIL, GRAVEL, STONE; F,G = LOW TYPE BITUMINOUS;  
H,I = HIGH TYPE BITUMINOUS; J = CONCRETE; K = BRICK; L = BLOCK

STATE HIGHWAY ADMINISTRATION OF MARYLAND  
HIGHWAY INFORMATION SERVICES DIVISION  
DATA SUPPORT GROUP

STATE HIGHWAY LOCATION REFERENCE

ROUTE NUMBER.....MD 513 CONTINUED  
INVENTORY DIRECTION....SOUTH  
NAME: E CEDAR LA

COUNTY-WICOMICO  
SHA DISTRICT.....1  
DATE.....12/31/2001

SYSTEM	FUNCTIONAL CLASS	HWY TYPE	ACCESS CONTRL	MILEPOINT	MILEPOINT DESCRIPTION	MARKED LANES	SURFACE WIDTH/TYPE*	AADT
SECONDARY U	URB-MINOR ARTERIAL	UNDIVIDED	NONE	0.59 MU 110	N DIVISION ST	2	24I	4,050
				0.65	SPEED LIMIT 45 MPH			
				1.20 MU 340	ST LUKES RD			
				1.20				
				1.20	OUT CORP LMTS FRUITLAND			
				1.41 RP101306	RAMP 6 FR US 13 TO MD 513			
				1.46 RP101304	RAMP 4 FR MD 513 TO US 13			
				1.52 RP101303	RAMP 3 FR RAMP 6 TO MD 513			
				1.52 RP101305	RAMP 5 FR MD 513 TO RAMP 4			
				1.54				
	RUR-MAJOR COLLECTOR			1.57 US 13	SALISBURY BYPASS	2	36I	
				1.57	STRUC #22041			
				1.63 RP101307	RAMP 7 FR RAMP 2 TO MD 513			
				1.63 RP101301	RAMP 1 FR MD 513 TO RAMP 8			
				1.69 RP101308	RAMP 8 FR MD 513 TO US 13	2	24I	
				1.71 RP101302	RAMP 2 FR US 13 TO MD 513			
				1.77 CO 220	JACKSON RD			
				1.77 CO 208	ST LUKES RD (AHEAD)			

\*\*\*\*\*

ROUTE NUMBER.....MD 670  
INVENTORY DIRECTION....EAST  
NAME: E LILLIAN ST

SECONDARY U	RUR-MAJOR COLLECTOR	UNDIVIDED	NONE	0.00 MD 347	N MAIN ST	2	28I	2,750
				0.05	SPEED LIMIT 30 MPH			
				0.38	OUT CORP LMTS HEBRON			
				0.44 CO 134	LILLIAN ST	2	30I	
				0.45	IN CORP LMTS HEBRON			
				0.49				
				0.58	SPEED LIMIT 40 MPH			
				0.59	OUT CORP LMTS HEBRON			
				0.81	SPEED LIMIT 50 MPH			
				1.43				
				1.48 US 50	OCEAN GATEWAY	2	26I	

\* A,B = UNIMPROVED; C = GRADED & DRAINED; D,E = SOIL, GRAVEL, STONE; F,G = LOW TYPE BITUMINOUS;  
H,I = HIGH TYPE BITUMINOUS; J = CONCRETE; K = BRICK; L = BLOCK

STATE HIGHWAY ADMINISTRATION OF MARYLAND  
HIGHWAY INFORMATION SERVICES DIVISION  
DATA SUPPORT GROUP

STATE HIGHWAY LOCATION REFERENCE

ROUTE NUMBER.....MD 675B  
INVENTORY DIRECTION...WEST  
NAME: BI STATE BLVD

COUNTY-WICOMICO  
SHA DISTRICT.....1  
DATE.....12/31/2001

SYSTEM	FUNCTIONAL CLASS	HWY TYPE	ACCESS CONTRL	MILEPOINT	MILEPOINT DESCRIPTION	MARKED LANES	SURFACE WIDTH/TYPE*	AADT
SECONDARY U	RUR-MAJOR COLLECTOR	UNDIVIDED	NONE	0.00 US 13	OCEAN HWY	3	36I	6,550
R				0.07	OUT CORP LMTS DELMAR			
				0.08		2	24I	
				1.58	SPEED LIMIT 35 MPH			
U				1.75	IN CORP LMTS DELMAR			
				1.85	SPEED LIMIT 25 MPH			
				1.95		2	40I	
				2.09 MD 54	E STATE ST			
				2.09	DELAWARE ST/L			

\*\*\*\*\*

ROUTE NUMBER.....MD 731A  
INVENTORY DIRECTION...EAST  
NAME: MARSH RD

SECONDARY R	RUR-LOCAL	UNDIVIDED	NONE	0.00	ROAD END	2	10I	
				0.22	STRUC #22006 VIENNA SWAMP			
				0.31		2	24I	
				0.39	STRUC #22007 VIENNA SWAMP			
				1.45 MD 731C	OLD BRADLEY RD			
				1.46		2	33I	
				1.57		2	32I	
				1.63		2	24I	
				1.67		1	12I	
				1.80 US 50	OCEAN GATEWAY			

\*\*\*\*\*

ROUTE NUMBER.....MD 731C  
INVENTORY DIRECTION...NORTH  
NAME: OLD BRADLEY RD

SECONDARY R	RUR-LOCAL	UNDIVIDED	NONE	0.00 MD 731A	MARSH RD	2	22I	
				0.13 US 50	OCEAN GATEWAY			

\* A,B = UNIMPROVED; C = GRADED & DRAINED; D,E = SOIL, GRAVEL, STONE; F,G = LOW TYPE BITUMINOUS;  
H,I = HIGH TYPE BITUMINOUS; J = CONCRETE; K = BRICK; L = BLOCK

STATE HIGHWAY ADMINISTRATION OF MARYLAND  
HIGHWAY INFORMATION SERVICES DIVISION  
DATA SUPPORT GROUP

STATE HIGHWAY LOCATION REFERENCE

ROUTE NUMBER.....MD 813F  
INVENTORY DIRECTION....SOUTH  
NAME: TWIFORD RD

COUNTY-WICOMICO  
SHA DISTRICT.....1  
DATE.....12/31/2001

SYSTEM	FUNCTIONAL CLASS	HWY TYPE	ACCESS CONTRL	MILEPOINT	MILEPOINT DESCRIPTION	MARKED LANES	SURFACE WIDTH/TYPE*	AADT
SECONDARY R	RUR-MINOR COLLECTOR	UNDIVIDED	NONE	0.00	CO1105 STATE ST	2	22I	999
	RUR-LOCAL			0.07	MD 313 SHARPTOWN RD			
				0.12	OP 9 TWIFORD RD (AHEAD)			

\*\*\*\*\*

ROUTE NUMBER.....MD 815  
INVENTORY DIRECTION....EAST  
NAME: OLD QUANTICO RD

SECONDARY R	URB-LOCAL	UNDIVIDED	NONE	0.00	MD 349 NANTICOKE RD	2	24I	999
				0.03		2	22I	
				0.08	SPEED LIMIT 30 MPH			
				0.60	CO 106 PARSONS RD			
				0.72	MD 349 NANTICOKE RD			

\*\*\*\*\*

ROUTE NUMBER.....MD 991  
INVENTORY DIRECTION....EAST  
NAME: W MAIN ST

SECONDARY U	URB-MINOR ARTERIAL	UNDIVIDED	NONE	0.70	MU1640 W MAIN ST (BACK)	2	26I	7,099
				0.71	STRUC #22009 WICOMICO RIVER			
				0.72	MU1640 W MAIN ST (AHEAD)			

\*\*\*\*\*

ROUTE NUMBER.....MD 992  
INVENTORY DIRECTION....EAST  
NAME: NO NAME

SECONDARY R	URB-LOCAL	UNDIVIDED	NONE	0.00	CO 774 PHILLIP MORRIS DR	2	20H	
				0.06		2	40I	
				0.13		2	20I	
				0.15		2	20F	
				0.22	ROAD END			

\* A,B = UNIMPROVED; C = GRADED & DRAINED; D,E = SOIL, GRAVEL, STONE; F,G = LOW TYPE BITUMINOUS;  
H,I = HIGH TYPE BITUMINOUS; J = CONCRETE; K = BRICK; L = BLOCK



STATE HIGHWAY ADMINISTRATION OF MARYLAND  
HIGHWAY INFORMATION SERVICES DIVISION  
DATA SUPPORT GROUP

STATE HIGHWAY LOCATION REFERENCE

ROUTE NUMBER.....MD 992A  
INVENTORY DIRECTION...EAST  
NAME: JOHN DEERE DR

COUNTY-WICOMICO  
SHA DISTRICT.....1  
DATE.....12/31/2001

SYSTEM	FUNCTIONAL CLASS	HWY TYPE	ACCESS CONTRL	MILEPOINT	MILEPOINT DESCRIPTION	MARKED LANES	SURFACE WIDTH/TYPE*	AADT
SECONDARY R	URB-LOCAL	UNDIVED	NONE	0.00 CO 356	HOBBS RD	2	26I	
				0.74	ROAD END			

\*\*\*\*\*

ROUTE NUMBER.....MD 992B  
INVENTORY DIRECTION...NORTH  
NAME: EASTSIDE RD

SECONDARY R	RUR-LOCAL	UNDIVED	NONE	0.00	ROAD END	2	12F	
				0.12		2	20I	
				0.16		2	35I	
				0.22 US 50	OCEAN GATEWAY			

\*\*\*\*\*

ROUTE NUMBER.....MD 992C  
INVENTORY DIRECTION...EAST  
NAME: NO NAME

SECONDARY R	RUR-LOCAL	UNDIVED	NONE	0.00 CO 733	SIXTY FOOT RD	2	16I	
				0.07	ROAD END			

\*\*\*\*\*

ROUTE NUMBER.....MD 992D  
INVENTORY DIRECTION...EAST  
NAME: NO NAME


SECONDARY R	RUR-LOCAL	UNDIVED	NONE	0.00 CO 322	FRIENDSHIP RD	2	16G	
				0.21	ROAD END			

\*\*\*\*\*

ROUTE NUMBER.....MD 992E  
INVENTORY DIRECTION...EAST  
NAME: TANKARD RD

SECONDARY R	RUR-LOCAL	UNDIVED	NONE	0.00 CO 321	WHITE RICHARDSON RD	2	16I	
				0.37	ROAD END			

\* A,B = UNIMPROVED; C = GRADED & DRAINED; D,E = SOIL, GRAVEL, STONE; F,G = LOW TYPE BITUMINOUS;  
H,I = HIGH TYPE BITUMINOUS; J = CONCRETE; K = BRICK; L = BLOCK



**2001**

Calendar Year

**HIGHWAY LOCATION REFERENCE**


Data as of December 31, 2001

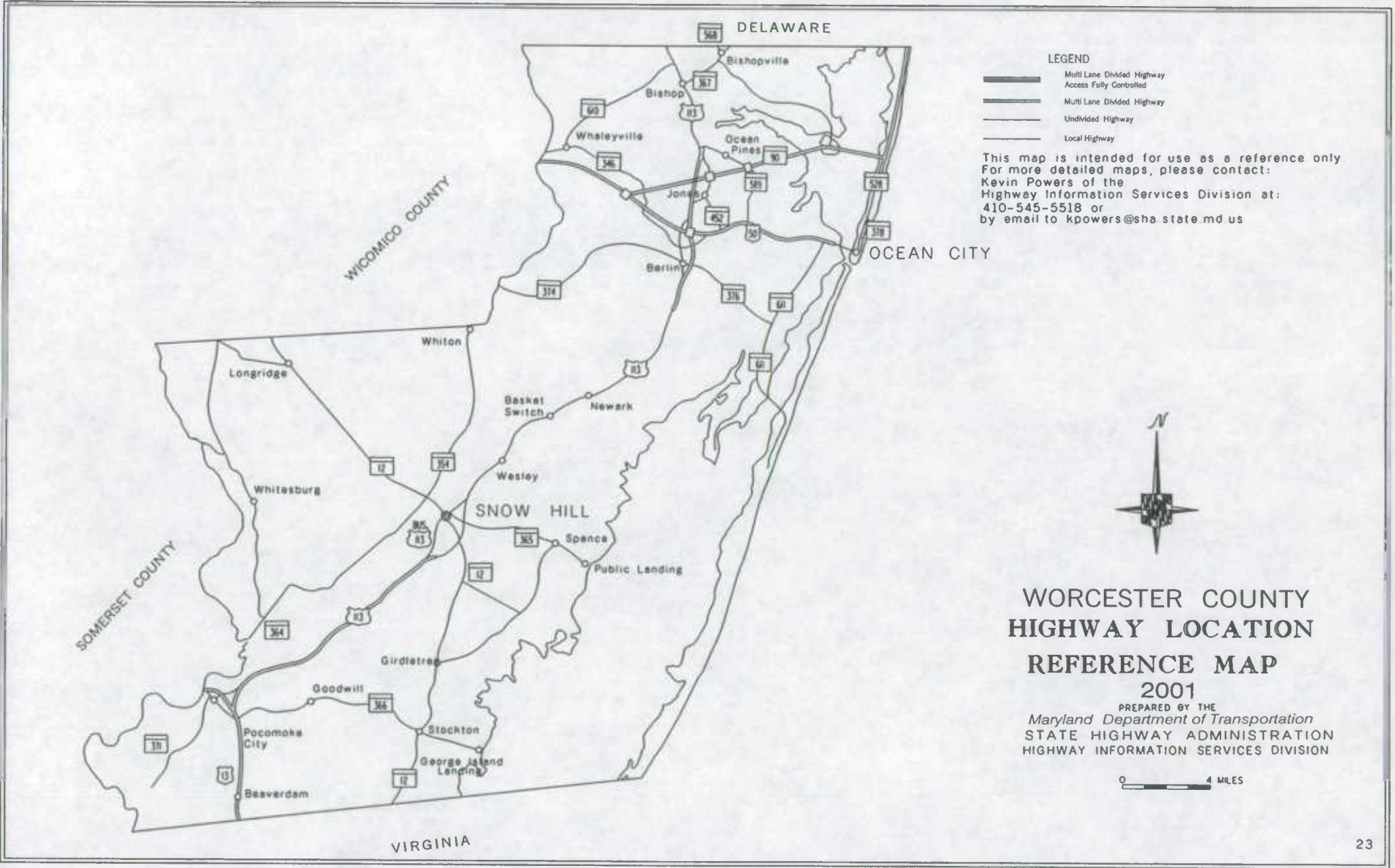
**WORCESTER**

**COUNTY**


SHA DISTRICT #1

**WO**





**LEGEND**

-  Multi Lane Divided Highway
-  Access Fully Controlled
-  Multi Lane Divided Highway
-  Undivided Highway
-  Local Highway


This map is intended for use as a reference only. For more detailed maps, please contact: Kevin Powers of the Highway Information Services Division at: 410-545-5518 or by email to [kpowers@sha.state.md.us](mailto:kpowers@sha.state.md.us)



**WORCESTER COUNTY  
HIGHWAY LOCATION  
REFERENCE MAP  
2001**

PREPARED BY THE  
Maryland Department of Transportation  
STATE HIGHWAY ADMINISTRATION  
HIGHWAY INFORMATION SERVICES DIVISION





ROUTE ALERT LIST

WORCESTER COUNTY

MD 707-A, Old Bridge Road, from MD 611 to the road end, was transferred to Worcester County.


MD 606-A, Golf Course Road was transferred to Worcester County.

MD 606-A, Sunset Avenue was transferred to Worcester County.

MD 575, Worcester Hwy, due to the realignment of MD 589, the total mileage for MD 575 has changed from 2.76 miles to 2.70 miles.

MD 589, Racetrack Rd, due to ongoing construction, the total mileage for MD 589 has changed from 4.66 miles to 4.65 miles.

US 50-WF, Shantytown Rd, due to park and ride construction, the total mileage for US 50-WF has changed from 0.14 mile to 0.19 mile.






MARYLAND STATE HIGHWAY ADMINISTRATION  
HIGHWAY INFORMATION SERVICES DIVISION  
STATE MAINTAINED HIGHWAYS ON THE NATIONAL HIGHWAY SYSTEM  
AS OF DECEMBER 31, 2001

WORCESTER COUNTY

ROUTE	BEGIN MILEPOINT	BEGIN DESCRIPTION	END MILEPOINT	END DESCRIPTION
US 13	0.00	VIRGINIA ST/L	6.31	SOMERSET CO/L
US 50	0.00	WICOMICO CO/L	14.4	MD 378 BALTIMORE AVE
MD 90	0.00	US 50 OCEAN GATEWAY	11.83	MD 528 COASTAL HWY
US 113	0.00	US 13 OCEAN HWY	37.49	DELAWARE ST/L
MD 378	0.39	US 50 N DIVISION ST	1.02	MD 378 B 9TH ST
MD 378 B	0.00	MD 378 BALTIMORE AVE	0.07	MD 528 PHILADELPHIA AVE
MD 528	4.71	MD 90 OCEAN CITY EXPWY	8.61	US 50 OCEAN GATEWAY/N DIVISION ST



STATE HIGHWAY ADMINISTRATION OF MARYLAND  
HIGHWAY INFORMATION SERVICES DIVISION  
DATA SUPPORT GROUP

PAGE..... 1

STATE HIGHWAY LOCATION REFERENCE

ROUTE NUMBER.....MD 12  
INVENTORY DIRECTION...NORTH  
NAME: SNOW HILL RD

COUNTY-WORCESTER  
SHA DISTRICT.....1  
DATE.....12/31/2001

SYSTEM	FUNCTIONAL CLASS	HWY TYPE	ACCESS CONTRL	MILEPOINT	MILEPOINT DESCRIPTION	MARKED LANES	SURFACE WIDTH/TYPE*	AADT
SECONDARY R	RUR-MAJOR COLLECTOR	UNDIVIDED	NONE	0.00	VIRGINIA ST/L	2	22I	1,450
				0.00	CO 72 SWAN CUT RD			
				0.08	SPEED LIMIT 50 MPH			
				1.06	CO 68 BIG MILL RD			1,550
				1.80		2	24I	
				2.78		2	22I	
				2.96	SPEED LIMIT 30 MPH			
				3.23	SPEED LIMIT 25 MPH			
				3.27		2	30I	
				3.31	MD 366 STOCKTON RD/GEO ISLAND LANDING RD	2	22I	3,150
				3.37	SPEED LIMIT 30 MPH			
				3.38		2	26I	
				3.43		2	24I	
				3.56		2	22I	
				3.62		2	24I	
				3.67	SPEED LIMIT 50 MPH			
				3.81		2	22I	
				3.91		2	24I	
				5.60		2	22I	
				6.02				
				6.32	CO 93 TAYLOR LANDING RD			
				6.40	CO 91 BOXIRON RD			2,550
				6.89	SPEED LIMIT 50 MPH			
				7.18	STRUC #23003 SPRING HILL BRANCH			
				7.79	MD 12A NO NAME	2	24I	
	RUR-MINOR ARTERIAL			9.21	CO 97 CASTLE HILL RD			3,150
				11.04	US 113 WORCESTER HWY			6,150
				11.14	SPEED LIMIT 40 MPH			
				11.51	SPEED LIMIT 30 MPH			
	U			11.58	IN CORP LMTS SNOW HILL	2	26I	
				11.78		2	30I	
				11.79	SPEED LIMIT 25 MPH			
				11.91		2	40I	
				12.06		2	29I	
				12.24		2	26I	
NAME: W MARKET ST				12.55	US 113BU W MARKET ST (AHEAD)			
NAME: WASHINGTON ST				12.73	US 113BU E MARKET ST (BACK)	2	34I	
R				12.73				
NAME: SNOW HILL RD				12.89	STRUC #23002 POCOMOKE RIVER			
				12.89				
				12.89	OUT CORP LMTS SNOW HILL			

\* A,B = UNIMPROVED; C = GRADED & DRAINED; D,E = SOIL, GRAVEL, STONE; F,G = LOW TYPE BITUMINOUS;  
H,I = HIGH TYPE BITUMINOUS; J = CONCRETE; K = BRICK; L = BLOCK

STATE HIGHWAY ADMINISTRATION OF MARYLAND  
HIGHWAY INFORMATION SERVICES DIVISION  
DATA SUPPORT GROUP

STATE HIGHWAY LOCATION REFERENCE

ROUTE NUMBER.....MD 12 CONTINUED  
INVENTORY DIRECTION...NORTH  
NAME: SNOW HILL RD

COUNTY-WORCESTER  
SHA DISTRICT.....1  
DATE.....12/31/2001

SYSTEM	FUNCTIONAL CLASS	HWY TYPE	ACCESS	MILEPOINT	MILEPOINT DESCRIPTION	MARKED LANES	SURFACE WIDTH/TYPE*	AADT
SECONDARY R	RUR-MINOR ARTERIAL	UNDIVIDED	NONE	12.90		2	24I	6,150
				12.99	SPEED LIMIT 30 MPH			
				13.28	SPEED LIMIT 40 MPH			
				13.38		2	22I	
				13.62	SPEED LIMIT 55 MPH			
				13.95	MD 354 WHITON RD			5,050
				13.95	CO 28 NASSAWANGO RD			
				16.80	CO 10 OLD FURNACE RD			
				17.42	CO 16 MT OLIVE CHURCH RD			
				18.52	STRUC #23001 NASSAWANGO CREEK			
				22.04	CO 1 ST LUKES RD			4,100
				23.32	SPEED LIMIT 50 MPH			
				23.37	WICOMICO CO/L			

\*\*\*\*\*

ROUTE NUMBER.....MD 12A  
INVENTORY DIRECTION...EAST  
NAME: NO NAME

SECONDARY R	RUR-LOCAL	UNDIVIDED	NONE	0.00	MD 12 SNOW HILL RD	2	12F	
				0.02	ROAD END			

\*\*\*\*\*

ROUTE NUMBER.....US 13  
INVENTORY DIRECTION...NORTH  
NAME: OCEAN HWY

PRIMARY R	RUR-OTHER PRIN ART	DIVIDED	NONE	0.00	VIRGINIA ST/L	4	48I	19,526
				0.13	ENT TO REST AREA			
				0.16	SPEED LIMIT 50 MPH			
				0.56	STRUC #23005 WAGRAM CREEK			
				0.57	ATR STATION #0037			
				0.93	MILE MARKER 1.0			
				1.91	MILE MARKER 2.0			
				2.12	CO 307 BRANTLEY RD			
				2.90	MILE MARKER 3.0			
U				2.92	IN CORP LMITS POCOMOKE CITY			
				3.85	MILE MARKER 4.0			
				3.85	US 13 BU (SB/L)			
				3.91	US 13BU MARKET ST			

\* A,B = UNIMPROVED; C = GRADED & DRAINED; D,E = SOIL, GRAVEL, STONE; F,G = LOW TYPE BITUMINOUS;  
H,I = HIGH TYPE BITUMINOUS; J = CONCRETE; K = BRICK; L = BLOCK

STATE HIGHWAY ADMINISTRATION OF MARYLAND  
HIGHWAY INFORMATION SERVICES DIVISION  
DATA SUPPORT GROUP

STATE HIGHWAY LOCATION REFERENCE

ROUTE NUMBER.....US 13 CONTINUED  
INVENTORY DIRECTION...NORTH  
NAME: OCEAN HWY

COUNTY-WORCESTER  
SHA DISTRICT.....1  
DATE.....12/31/2001

SYSTEM	FUNCTIONAL CLASS	HWY TYPE	ACCESS CONTRL	MILEPOINT	MILEPOINT DESCRIPTION	MARKED LANES	SURFACE WIDTH/TYPE*	AADT
PRIMARY	R	RUR-OTHER PRIN ART	DIVIDED PART	4.19	OUT CORP LMTS POCOMOKE CITY	4	48I	19,526
	U			4.23	MD 366 STOCKTON RD			23,650
	R			4.23	IN CORP LMTS POCOMOKE CITY			
				4.25	OUT CORP LMTS POCOMOKE CITY			
				4.55	MD 250A OLD VIRGINIA RD			21,550
	U			4.55	US 113 WORCESTER HWY			
				4.56	IN CORP LMTS POCOMOKE CITY			
				5.00	MILE MARKER 5.0			
				5.44	MD 756 OLD SNOW HILL RD			15,900
				5.44	MU 340 LINDEN AVE			
				5.86	MU 640 WINTER QUARTERS DR			
	R			6.01	MILE MARKER 6.0			
				6.22	OUT CORP LMTS POCOMOKE CITY			
				6.31	STRUC #23016 POCOMOKE RIVER			
				6.31	SOMERSET CO/L			

\*\*\*\*\*

ROUTE NUMBER.....US 13BU  
INVENTORY DIRECTION...NORTH  
NAME: MARKET ST

SECONDARY	U	RUR-MAJOR COLLECTOR	DIVIDED NONE	0.00	US 13 OCEAN HWY	2	42I	4,475
			UNDIVIDED	0.36	US 13 BU (SB/L)	2	24I	
				0.41	MD 366 STOCKTON RD			
				0.44	SPEED LIMIT 45 MPH			
				0.50	CO 263 OLD VIRGINIA RD	2	30I	
				0.50	MD 250A OLD VIRGINIA RD			
				0.54	SPEED LIMIT 30 MPH	2	23I	
				1.54	MU 535 SIXTH ST			
				1.73	SPEED LIMIT 25 MPH			
				1.81		2	30I	
				1.86	MU 510 SECOND ST	2	33I	3,950
	R			1.97		2	40I	
				2.04	OUT CORP LMTS POCOMOKE CITY			
				2.06	STRUC #23004 POCOMOKE RIVER			
				2.06	SOMERSET CO/L			

\* A,B = UNIMPROVED; C = GRADED & DRAINED; D,E = SOIL, GRAVEL, STONE; F,G = LOW TYPE BITUMINOUS;  
H,I = HIGH TYPE BITUMINOUS; J = CONCRETE; K = BRICK; L = BLOCK

STATE HIGHWAY ADMINISTRATION OF MARYLAND  
HIGHWAY INFORMATION SERVICES DIVISION  
DATA SUPPORT GROUP

STATE HIGHWAY LOCATION REFERENCE

ROUTE NUMBER.....US 50  
INVENTORY DIRECTION...EAST  
NAME: OCEAN GATEWAY

COUNTY-WORCESTER  
SHA DISTRICT.....1  
DATE.....12/31/2001

SYSTEM	FUNCTIONAL CLASS	HWY TYPE	ACCESS CONTRL	MILEPOINT	MILEPOINT DESCRIPTION	MARKED LANES	SURFACE WIDTH/TYPE*	AADT
PRIMARY	R	RUR-OTHER	PRIN ART	DIVIDED	PART			
				0.00	WICOMICO CO/L	4	48I	21,760
				0.00	STRUC #22001 POCOMOKE RIVER			
				0.07	MILE MARKER 127.0			
				0.10	SPEED LIMIT 55 MPH			
				0.84	MD 610 WHALEYVILLE RD/DALE RD			
				1.07	MILE MARKER 128.0			
				2.07	MILE MARKER 129.0			
				2.96	MD 90 OCEAN CITY EXPWY			
				3.14	MD 90 (WB/L)			
				3.41	MD 90 OCEAN CITY EXPWY			15,050
				3.41	STRUC #23028			
				4.08	MILE MARKER 131.0			
				4.96	MD 346 OLD OCEAN CITY BLVD			12,895
				5.08	MILE MARKER 132.0			
				5.70	MD 992F CALEB RD			
				5.98	ATR STATION #0062			
				6.11	MILE MARKER 133.0			
				6.71	MD 818 N MAIN ST			
				6.80	RP105008 RAMP 8 FR US 113 TO US 50			
				6.81	RP105006 RAMP 6 FR US 50 TO US 113			
				6.90	R/R #MDDE 531 875 B			
				6.97	RP105007 RAMP 7 FR US 50 TO US 113			
				6.99	RP105005 RAMP 5 FR US 113 TO US 50			
				7.04	US 113 WORCESTER HWY			23,850
				7.04	STRUC #23030			
				7.08	RP105001 RAMP 1 FR US 113 TO US 50			
				7.12	RP105003 RAMP 3 FR US 50 TO US 113			
				7.12	MILE MARKER 134.0			
				7.25	RP105002 RAMP 2 FR US 50 TO US 113			
				7.30	RP105004 RAMP 4 FR US 113 TO US 50			
				7.32				
				7.75	IN CORP LMTS BERLIN			
				7.85	SPUR TO MD 346			
				7.87	MD 346 OLD OCEAN CITY BLVD			
				8.14	MILE MARKER 135.0			
				8.38	MU 305 SEAHAWK RD			
				8.38	MD 452 FRIENDSHIP RD			
				8.38	OUT CORP LMTS BERLIN			
				9.15	MILE MARKER 136.0			
				9.64	MD 589 RACETRACK RD			24,850
				10.46	US 50WA NO NAME			
				11.17	MILE MARKER 138.0			

\* A,B = UNIMPROVED; C = GRADED & DRAINED; D,E = SOIL, GRAVEL, STONE; F,G = LOW TYPE BITUMINOUS;  
H,I = HIGH TYPE BITUMINOUS; J = CONCRETE; K = BRICK; L = BLOCK

STATE HIGHWAY ADMINISTRATION OF MARYLAND  
HIGHWAY INFORMATION SERVICES DIVISION  
DATA SUPPORT GROUP

STATE HIGHWAY LOCATION REFERENCE

ROUTE NUMBER.....US 50 CONTINUED  
INVENTORY DIRECTION...EAST  
NAME: OCEAN GATEWAY

COUNTY-WORCESTER  
SHA DISTRICT.....1  
DATE.....12/31/2001

SYSTEM	FUNCTIONAL CLASS	HWY TYPE	ACCESS CONTRL	MILEPOINT	MILEPOINT DESCRIPTION	MARKED LANES	SURFACE WIDTH/TYPE*	AADT
PRIMARY R	RUR-OTHER PRIN ART	DIVIDED	NONE	11.24	US 50WB NO NAME	4	48I	24,850
				11.45	US 50WC NO NAME			
	URB-OTHER PRIN ART			11.92	STRUC #23006 HERRING CREEK			
				12.11	MD 707A OLD BRIDGE RD			
				12.20	MILE MARKER 139.0			
				12.58	CO 195 KEYSER POINT RD			
				12.70	SPEED LIMIT 45 MPH			
				12.93	MD 611 STEPHEN DECATUR RD			23,450
				13.21	MILE MARKER 140.0			
				13.31	CO 186 GOLF COURSE RD			
				13.58	US 50WF SHANTYTOWN RD			
		UNDIVIDED		13.66		4	46I	
				13.70	SPEED LIMIT 35 MPH			
				13.79		4	46J	
	U			14.04	IN CORP LMTS OCEAN CITY			
				14.05	MILE MARKER 141.0			
				14.16	STRUC #23007 SINEPUXENT BAY			
				14.20		4	46I	
		DIVIDED		14.30		4	54I	
		UNDIVIDED		14.33	MD 528 PHILADELPHIA AVE	2	24I	
				14.33				
				14.40	MD 378 BALTIMORE AVE			

NAME: N DIVISION ST

\*\*\*\*\*

ROUTE NUMBER.....US 50WA  
INVENTORY DIRECTION...NORTH  
NAME: NO NAME

SECONDARY R	RUR-LOCAL	UNDIVIDED	NONE	0.00	US 50 OCEAN GATEWAY	2	18I	
				0.01	MD 707B GREYS CORNER RD			

\*\*\*\*\*

ROUTE NUMBER.....US 50WB  
INVENTORY DIRECTION...NORTH  
NAME: NO NAME

SECONDARY R	RUR-LOCAL	UNDIVIDED	NONE	0.00	US 50 OCEAN GATEWAY	2	18I	
				0.05	MD 707B GREYS CORNER RD			

\* A,B = UNIMPROVED; C = GRADED & DRAINED; D,E = SOIL, GRAVEL, STONE; F,G = LOW TYPE BITUMINOUS;  
H,I = HIGH TYPE BITUMINOUS; J = CONCRETE; K = BRICK; L = BLOCK

STATE HIGHWAY ADMINISTRATION OF MARYLAND  
HIGHWAY INFORMATION SERVICES DIVISION  
DATA SUPPORT GROUP

STATE HIGHWAY LOCATION REFERENCE

ROUTE NUMBER.....US 50WC  
INVENTORY DIRECTION...NORTH  
NAME: NO NAME

COUNTY-WORCESTER  
SHA DISTRICT.....1  
DATE.....12/31/2001

SYSTEM	FUNCTIONAL CLASS	HWY TYPE	ACCESS CONTRL	MILEPOINT	MILEPOINT DESCRIPTION	MARKED LANES	SURFACE WIDTH/TYPE*	AADT
SECONDARY R	RUR-LOCAL	UNDIVIDED	NONE	0.00 US 50	OCEAN GATEWAY	2	34I	
				0.02 MD 707B	GREYS CORNER RD			

\*\*\*\*\*

ROUTE NUMBER.....US 50WF  
INVENTORY DIRECTION...SOUTH  
NAME: SHANTYTOWN RD

SECONDARY R	URB-LOCAL	UNDIVIDED	NONE	0.00 US 50	OCEAN GATEWAY	2	22I	
				0.19	ENT TO PARK & RIDE			

\*\*\*\*\*

ROUTE NUMBER.....MD 90  
INVENTORY DIRECTION...EAST  
NAME: OCEAN CITY EXPWY

PRIMARY R	RUR-OTHER PRIN ART	DIVIDED	FULL	0.00 US 50	OCEAN GATEWAY	2	30I	9,190
				0.47 US 50	OCEAN GATEWAY			
		UNDIVIDED		0.47	STRUC #23028			
				0.63		2	24I	
				0.87	SPEED LIMIT 55 MPH			
				1.42	MILE MARKER 1.0			
				1.46	ATR STATION #0063			
				1.48 MD 346	OLD OCEAN CITY RD			
				1.48	STRUC #23025			
				2.34	STRUC #23035P CHURCH BRANCH			
				2.40	MILE MARKER 2.0			
				2.74	STRUC #23034 CHURCH BRANCH			
				3.39	MILE MARKER 3.0			
				3.67	R/R #MDDE 532 218 N			
				3.67	STRUC #23033			
				3.75 RP209006	RAMP 6 FR MD 90 TO US 113			
				3.75 RP209008	RAMP 8 FR US 113 TO MD 90			
				3.96 RP209007	RAMP 7 FR MD 90 TO US 113			
				3.98 RP209005	RAMP 5 FR US 113 TO MD 90			
				4.03 US 113	WORCESTER HWY			
				4.03	STRUC #23032			12,875
				4.32 RP209004	RAMP 4 FR US 113 TO MD 90			
				4.32 RP209002	RAMP 2 FR MD 90 TO US 113			
				4.37	MILE MARKER 4.0			

\* A,B = UNIMPROVED; C = GRADED & DRAINED; D,E = SOIL, GRAVEL, STONE; F,G = LOW TYPE BITUMINOUS;  
H,I = HIGH TYPE BITUMINOUS; J = CONCRETE; K = BRICK; L = BLOCK



STATE HIGHWAY ADMINISTRATION OF MARYLAND  
HIGHWAY INFORMATION SERVICES DIVISION  
DATA SUPPORT GROUP

PAGE..... 7

STATE HIGHWAY LOCATION REFERENCE

ROUTE NUMBER.....MD 90 CONTINUED  
INVENTORY DIRECTION...EAST  
NAME: OCEAN CITY EXPWY

COUNTY-WORCESTER  
SHA DISTRICT.....1  
DATE.....12/31/2001

SYSTEM	FUNCTIONAL CLASS	HWY TYPE	ACCESS CONTRL	MILEPOINT	MILEPOINT DESCRIPTION	MARKED LANES	SURFACE WIDTH/TYPE*	AADT
PRIMARY	RUR-OTHER PRIN ART	UNDIVIDED	FULL	4.43 MD 575	WORCESTER HWY	2	24I	12,875
				4.43	STRUC #23031			
		DIVIDED		4.57		2	22I	
				5.35	MILE MARKER 5.0			
				5.79 RP209008	RAMP 8 FR MD 589 TO MD 90			
				5.81 RP209006	RAMP 6 FR MD 90 TO MD 589			
	URB-FRWY/EXPWY			6.01 MD 589	RACETRACK RD			16,475
				6.01	STRUC #23026			
				6.25 RP209004	RAMP 4 FR MD 589 TO MD 90			
				6.25 RP209002	RAMP 2 FR MD 90 TO MD 589			
				6.33	MILE MARKER 6.0			
				7.31	MILE MARKER 7.0			
				7.78 CO 583	OCEAN PKWY			
				7.78	STRUC #23022			
				8.29	MILE MARKER 8.0			
		UNDIVIDED		8.42		2	26I	
				8.81	STRUC #23020 ST MARTIN RIVER			
		DIVIDED	PART	9.21		2	24I	
				9.26	MILE MARKER 9.0			
				9.47 CO 220	ST MARTINS NECK RD			
		UNDIVIDED	FULL	9.94		2	26I	
				10.26	MILE MARKER 10.0			
				10.66	IN CORP LMTS OCEAN CITY			
				10.66	STRUC #23021 ASSAWOMAN BAY			
				11.23	MILE MARKER 11.0			
				11.38				
				11.47	SPEED LIMIT 40 MPH	2	24I	
		DIVIDED		11.58		3	38I	
				11.69		4	48I	
				11.82		4	60I	
				11.83 MD 528	COASTAL HWY			

ROUTE NUMBER.....US 113  
INVENTORY DIRECTION...NORTH  
NAME: WORCESTER HWY

PRIMARY	RUR-OTHER PRIN ART	DIVIDED	NONE	0.00 MD 250A	OLD VIRGINIA RD (BACK)	2	24I	6,575
				0.00 US 13	OCEAN HWY			
				0.25 MD 359B	AMERICAN LEGION DR	4	48I	
				0.30	SPEED LIMIT 55 MPH			

\* A,B = UNIMPROVED; C = GRADED & DRAINED; D,E = SOIL, GRAVEL, STONE; F,G = LOW TYPE BITUMINOUS;  
H,I = HIGH TYPE BITUMINOUS; J = CONCRETE; K = BRICK; L = BLOCK

STATE HIGHWAY ADMINISTRATION OF MARYLAND  
HIGHWAY INFORMATION SERVICES DIVISION  
DATA SUPPORT GROUP

STATE HIGHWAY LOCATION REFERENCE

ROUTE NUMBER.....US 113 CONTINUED  
INVENTORY DIRECTION...NORTH  
NAME: WORCESTER HWY

COUNTY-WORCESTER  
SHA DISTRICT.....1  
DATE.....12/31/2001

SYSTEM	FUNCTIONAL CLASS	HWY TYPE	ACCESS CONTRL	MILEPOINT	MILEPOINT DESCRIPTION	MARKED LANES	SURFACE WIDTH/TYPE*	AADT
PRIMARY	R	RUR-OTHER PRIN ART	DIVIDED	NONE	1.01			
					1.03	CO 81	MILE MARKER 1.0	6,575
					1.03	CO 311	BYRD RD	7,775
					1.27	MD 756	CARTER RD	
					1.95		OLD SNOW HILL RD	
					1.95		STRUC #23010 PILCHARD CREEK	
					1.98		STRUC #23027 PILCHARD CREEK	
					2.69		MILE MARKER 2.0	
					2.98		MILE MARKER 3.0	4 46I
					3.98		MILE MARKER 4.0	
					4.37		STRUC #23009 BACHELORS BR	
					4.37		STRUC #23024 BACHELORS BR	
					4.50			4 48I
					4.95		MILE MARKER 5.0	
					5.95		MILE MARKER 6.0	
					6.40	CO 87	BETHEDEN CHURCH RD	9,175
					6.92		MILE MARKER 7.0	
					7.16		STRUC #23036P MATTAPONI CREEK	
					7.80		STRUC #23144XO CORKERS CREEK	
					7.91		MILE MARKER 8.0	
					8.88		MILE MARKER 9.0	
			PART		9.60	US 113BU	MARKET ST	3 48I 5,575
					9.76			3 36I
					9.85		MILE MARKER 10.0	
			UNDIVIDED		9.89			2 24I
					10.30	CO 97	CASTLE HILL RD	6,375
					10.83		MILE MARKER 11.0	
					11.82	MD 12	SNOW HILL RD	10,675
					11.90		MILE MARKER 12.0	
					12.81		MILE MARKER 13.0	
					13.01	MD 365	S BAY ST/PUBLIC LANDING RD	
					13.74		STRUC #23029 PURNELL BRANCH	
					13.79		MILE MARKER 14.0	
			DIVIDED		13.96		R/R #MDDE 531 847 X	
					14.03			
					14.12	US 113BU	MARKET ST	
			UNDIVIDED		14.27			
					14.46	NONE		
					14.76		MILE MARKER 15.0	
					15.75		MILE MARKER 16.0	
					16.74		MILE MARKER 17.0	
			DIVIDED		17.46			

\* A,B = UNIMPROVED; C = GRADED & DRAINED; D,E = SOIL, GRAVEL, STONE; F,G = LOW TYPE BITUMINOUS;  
H,I = HIGH TYPE BITUMINOUS; J = CONCRETE; K = BRICK; L = BLOCK

STATE HIGHWAY ADMINISTRATION OF MARYLAND  
HIGHWAY INFORMATION SERVICES DIVISION  
DATA SUPPORT GROUP

PAGE..... 9

STATE HIGHWAY LOCATION REFERENCE

ROUTE NUMBER.....US 113 CONTINUED  
INVENTORY DIRECTION...NORTH  
NAME: WORCESTER HWY

COUNTY-WORCESTER  
SHA DISTRICT.....1  
DATE.....12/31/2001

SYSTEM	STATE	FUNCTIONAL CLASS	HWY TYPE	ACCESS CONTRL	MILEPOINT	MILEPOINT DESCRIPTION	MARKED LANES	SURFACE WIDTH/TYPE*	AADT
PRIMARY	R	RUR-OTHER PRIN ART	UNDIVIDED	NONE	17.71		2	24I	10,675
					17.73	MILE MARKER 18.0			
					18.71	MILE MARKER 19.0			
					19.22	CO 113 BASKET SWITCH RD			
					19.71	MILE MARKER 20.0			
					20.08	R/R #MDDE 531 854 H			
					20.69	MILE MARKER 21.0			
					21.68	MILE MARKER 22.0			
					22.68	MILE MARKER 23.0			
			DIVIDED		22.98		2	28I	
			UNDIVIDED		23.24		2	24I	
			DIVIDED		23.58				
					23.66	MILE MARKER 24.0			
			UNDIVIDED		23.81		2	21I	
					24.66	MILE MARKER 25.0			
					25.04	CO 321 IRONSHIRE STATION RD			
					25.68	MILE MARKER 26.0			
			DIVIDED		25.92		2	24I	
					25.99		3	36I	
					26.04		3	48I	
					26.13		4	48I	
					26.63	MILE MARKER 27.0			
					27.15	MD 818A NO NAME			
	U				27.24	IN CORP LMTS BERLIN			
					27.24	MD 818 S MAIN ST			
					27.62	MILE MARKER 28.0			
					28.08	MD 376 BAY ST			14,875
					28.61	MILE MARKER 29.0			
					28.88	MD 346 OLD OCEAN CITY BLVD			
	R		PART		29.01	OUT CORP LMTS BERLIN			
					29.15	RP105004 RAMP 4 FR US 113 TO US 50			
					29.15	RP105006 RAMP 6 FR US 50 TO US 113			
					29.33	RP105003 RAMP 3 FR US 50 TO US 113			
					29.36	RP105005 RAMP 5 FR US 113 TO US 50			
					29.41	US 50 OCEAN GATEWAY			15,375
					29.41	STRUC #23030			
					29.48	RP105001 RAMP 1 FR US 113 TO US 50			
					29.51	RP105007 RAMP 7 FR US 50 TO US 113			
					29.59	MILE MARKER 30.0			
					29.64	RP105002 RAMP 2 FR US 50 TO US 113			
					29.65	RP105008 RAMP 8 FR US 113 TO US 50			
					29.84	MD 818 N MAIN ST			

\* A,B = UNIMPROVED; C = GRADED & DRAINED; D,E = SOIL, GRAVEL, STONE; F,G = LOW TYPE BITUMINOUS;  
H,I = HIGH TYPE BITUMINOUS; J = CONCRETE; K = BRICK; L = BLOCK

STATE HIGHWAY ADMINISTRATION OF MARYLAND  
HIGHWAY INFORMATION SERVICES DIVISION  
DATA SUPPORT GROUP

STATE HIGHWAY LOCATION REFERENCE

ROUTE NUMBER.....US 113 CONTINUED  
INVENTORY DIRECTION...NORTH  
NAME: WORCESTER HWY

COUNTY-WORCESTER  
SHA DISTRICT.....1  
DATE.....12/31/2001

SYSTEM	STATE	FUNCTIONAL CLASS	HWY TYPE	ACCESS CONTRL	MILEPOINT	MILEPOINT DESCRIPTION	MARKED LANES	SURFACE WIDTH/TYPE*	AADT
PRIMARY	R	RUR-OTHER PRIN ART	DIVIDED	PART	30.47	MD 575 WORCESTER HWY	4	48I	15,375
					30.58	MILE MARKER 31.0			
					31.31	CO 249 CAREY RD			
					31.31	CO 747 CAREY RD			
					31.56	MILE MARKER 32.0			
					31.64	RP209004 RAMP 4 FR US 113 TO MD 90			
					31.64	RP209006 RAMP 6 FR MD 90 TO US 113			
					31.77	RP209003 RAMP 3 FR RAMP 6 TO US 113			
					31.83	RP209005 RAMP 5 FR US 113 TO MD 90			
					31.88	MD 90 OCEAN CITY EXPWY			14,375
					31.88	STRUC #23032			
					31.94	RP209007 RAMP 7 FR MD 90 TO US 113			
					32.00	RP209001 RAMP 1 FR US 113 TO RAMP 8			
					32.08		3	48I	
					32.14	RP209008 RAMP 8 FR US 113 TO MD 90			
					32.21	RP209002 RAMP 2 FR MD 90 TO US 113	3	36I	
					32.39	SPUR TO MD 575			
			UNDIVIDED	NONE	32.54		2	24I	
					32.95	MD 589 RACETRACK RD			
					33.08		2	22I	
					33.20	MILE MARKER 34.0			
					33.20	SPEED LIMIT 40 MPH			
					33.64		2	24I	
					34.00	CO 244 PEERLESS RD			
					34.08	SPEED LIMIT 50 MPH			
					34.20	MILE MARKER 35.0			
					35.18	MILE MARKER 36.0			
					35.76	MD 367 BISHOPVILLE RD			15,975
					36.18	MILE MARKER 37.0			
					36.26	R/R #MDDE 531 883 T			
					36.69	MD 610 WHALEYVILLE RD			
					37.15	MILE MARKER 38.0			
			DIVIDED		37.45		2	36I	
					37.49	DELAWARE ST/L			

\*\*\*\*\*

ROUTE NUMBER.....US 113BU  
INVENTORY DIRECTION...NORTH  
NAME: MARKET ST

SECONDARY	R	RUR-MAJOR COLLECTOR	UNDIVIDED	NONE	0.00	US 113 WORCESTER HWY	2	24I	1,499
-----------	---	---------------------	-----------	------	------	----------------------	---	-----	-------

\* A,B = UNIMPROVED; C = GRADED & DRAINED; D,E = SOIL, GRAVEL, STONE; F,G = LOW TYPE BITUMINOUS;  
H,I = HIGH TYPE BITUMINOUS; J = CONCRETE; K = BRICK; L = BLOCK

STATE HIGHWAY ADMINISTRATION OF MARYLAND  
HIGHWAY INFORMATION SERVICES DIVISION  
DATA SUPPORT GROUP

STATE HIGHWAY LOCATION REFERENCE

ROUTE NUMBER.....US 113BU CONTINUED  
INVENTORY DIRECTION...NORTH  
NAME: MARKET ST

COUNTY-WORCESTER  
SHA DISTRICT.....1  
DATE.....12/31/2001

SYSTEM	FUNCTIONAL CLASS	HWY TYPE	ACCESS CONTRL	MILEPOINT	MILEPOINT DESCRIPTION	MARKED LANES	SURFACE WIDTH/TYPE*	AADT
SECONDARY R	RUR-MAJOR COLLECTOR	UNDIVIDED	NONE	0.06		2	22I	1,499
				0.14	SPEED LIMIT 50 MPH			
				1.81	SPEED LIMIT 30 MPH			
	U			2.01	IN CORP LMTS SNOW HILL			5,599
				2.23	SPEED LIMIT 25 MPH			
				2.36				
NAME: W MARKET ST				2.57	MU 190 GUNBY ST	2	30I	
				2.61		2	34I	
	RUR-MINOR ARTERIAL			2.67	MD 12 CHURCH ST			6,150
	RUR-MAJOR COLLECTOR			2.85	MU 390 WASHINGTON ST			5,599
NAME: E MARKET ST				2.85				
				2.85	MD 12 WASHINGTON ST			
				3.02	MD 365 S BAY ST	2	24I	
				3.06		2	22I	
				3.15	SPEED LIMIT 30 MPH			
				3.74	SPEED LIMIT 40 MPH			
NAME: MARKET ST				3.74				
				3.77	STRUC #23008 PURNELL BRANCH			
				3.93		2	24I	
	R			4.02	OUT CORP LMTS SNOW HILL			
				4.16	US 113 WORCESTER HWY			

\*\*\*\*\*  
ROUTE NUMBER.....MD 250A  
INVENTORY DIRECTION...EAST  
NAME: OLD VIRGINIA RD

SECONDARY U	RUR-MAJOR COLLECTOR	DIVIDED	NONE	0.00	CO 263 OLD VIRGINIA RD (BACK)	2	26I	1,299
				0.00	US 13BU MARKET ST			
				0.18	OUT CORP LMTS POCOMOKE CITY			
				0.19	US 13 OCEAN HWY			
				0.19	US 113 WORCESTER HWY (AHEAD)			

\*\*\*\*\*  
ROUTE NUMBER.....MD 346  
INVENTORY DIRECTION...EAST  
NAME: OLD OCEAN CITY RD

SECONDARY R	RUR-MAJOR COLLECTOR	UNDIVIDED	NONE	0.00	WICOMICO CO/L	2	24I	2,475
				0.00	STRUC #22011 POCOMOKE RIVER			

\* A,B = UNIMPROVED; C = GRADED & DRAINED; D,E = SOIL, GRAVEL, STONE; F,G = LOW TYPE BITUMINOUS;  
H,I = HIGH TYPE BITUMINOUS; J = CONCRETE; K = BRICK; L = BLOCK

STATE HIGHWAY ADMINISTRATION OF MARYLAND  
HIGHWAY INFORMATION SERVICES DIVISION  
DATA SUPPORT GROUP

STATE HIGHWAY LOCATION REFERENCE

ROUTE NUMBER.....MD 346 CONTINUED  
INVENTORY DIRECTION...EAST  
NAME: OLD OCEAN CITY RD

COUNTY-WORCESTER  
SHA DISTRICT.....1  
DATE.....12/31/2001

SYSTEM	FUNCTIONAL CLASS	HWY TYPE	ACCESS	CONTRL	MILEPOINT	MILEPOINT DESCRIPTION	MARKED LANES	SURFACE WIDTH/TYPE*	AADT
SECONDARY R	RUR-MINOR COLLECTOR	UNDIVIDED	NONE		0.93 MD 610	WHALEYVILLE RD	2	24I	1,225
					1.39	SPEED LIMIT 50 MPH			
					4.07 CO 251	PITTS RD			
					4.33 MD 90	OCEAN CITY EXPWY			
					4.33	STRUC #23025			
					4.42 CO 250	ST MARTINS RD			
					5.67 US 50	OCEAN GATEWAY			2,300
					5.67				
					5.69				
					5.87		2	20I	
					7.47	IN CORP LMETS BERLIN	2	22I	
					7.63	SPEED LIMIT 30 MPH			
					7.88 MD 818	N MAIN ST			
					7.98	R/R #CR 531 870 S			
					8.36 MD 377	WILLIAMS ST	2	24I	
					8.45 US 113	WORCESTER HWY	2	20I	
					8.54	SPEED LIMIT 40 MPH	2	22I	
					9.22		2	54I	
					9.26 US 50	OCEAN GATEWAY			

\*\*\*\*\*

ROUTE NUMBER.....MD 354  
INVENTORY DIRECTION...NORTH  
NAME: WHITON RD

SECONDARY R	RUR-MAJOR COLLECTOR	UNDIVIDED	NONE		0.00 CO 28	NASSAWANGO RD (BACK)	2	24I	1,075
					0.00 MD 12	SNOW HILL RD			
					0.07	SPEED LIMIT 50 MPH			
					3.66 CO 20	SHOCKLEY RD			1,275
					7.12	STRUC #23011 TILGHMAN RACE			
					7.64	WICOMIC CO/L			

\*\*\*\*\*

ROUTE NUMBER.....MD 359  
INVENTORY DIRECTION...NORTH  
NAME: BYPASS RD

SECONDARY R	RUR-LOCAL	UNDIVIDED	NONE		0.00	ROAD END	2	24I	299
					0.14 MD 359B	AMERICAN LEGION DR			
					1.09 MD 756	OLD SNOW HILL RD			

\* A,B = UNIMPROVED; C = GRADED & DRAINED; D,E = SOIL, GRAVEL, STONE; F,G = LOW TYPE BITUMINOUS;  
H,I = HIGH TYPE BITUMINOUS; J = CONCRETE; K = BRICK; L = BLOCK

STATE HIGHWAY ADMINISTRATION OF MARYLAND  
HIGHWAY INFORMATION SERVICES DIVISION  
DATA SUPPORT GROUP

STATE HIGHWAY LOCATION REFERENCE

ROUTE NUMBER.....MD 359A  
INVENTORY DIRECTION...NORTH  
NAME: OLDS RD

COUNTY-WORCESTER  
SHA DISTRICT.....1  
DATE.....12/31/2001

SYSTEM	FUNCTIONAL CLASS	HWY TYPE	ACCESS CONTRL	MILEPOINT	MILEPOINT DESCRIPTION	MARKED LANES	SURFACE WIDTH/TYPE*	AADT
SECONDARY R	RUR-LOCAL	UNDIVIDED	NONE	0.00 MD 756	OLD SNOW HILL RD	2	18I	99
				0.07		2	16I	
				0.14	ROAD END			

\*\*\*\*\*

ROUTE NUMBER.....MD 359B  
INVENTORY DIRECTION...NORTH  
NAME: SPUR

SECONDARY R	RUR-LOCAL	UNDIVIDED	NONE	0.00 MD 359	BYPASS RD	2	21I	99
				0.06 US 113	WORCESTER HWY			

\*\*\*\*\*

ROUTE NUMBER.....MD 364  
INVENTORY DIRECTION...NORTH  
NAME: DIVIDING CREEK RD

SECONDARY R	RUR-MAJOR COLLECTOR	UNDIVIDED	NONE	0.00	SOMERSET CO/L	2	22I	1,250
				0.00	STRUC #19010 DIVIDING CREEK			
				1.27 CO 39	WHITESBURG RD			
				1.54 CO 297	WHITESBURG RD			
	RUR-LOCAL			2.71 CO 28	NASSAWANGO RD			
				2.72	ROAD END			

\*\*\*\*\*

ROUTE NUMBER.....MD 365  
INVENTORY DIRECTION...EAST  
NAME: S BAY ST

SECONDARY U	RUR-MAJOR COLLECTOR	UNDIVIDED	NONE	0.00 US 113BU	E MARKET ST	2	22I	1,450
				0.05	SPEED LIMIT 25 MPH			
				0.30	R/R #CR 531 843 V	2	24I	
				0.37		2	21I	
				0.40	SPEED LIMIT 30 MPH			
	R			0.48	OUT CORP LMTS SNOW HILL			
				0.51		2	22I	
				0.68	SPEED LIMIT 40 MPH			
				1.03 US 113	WORCESTER HWY			
				1.12	STRUC #23012 PATTYS BRANCH			

\* A,B = UNIMPROVED; C = GRADED & DRAINED; D,E = SOIL, GRAVEL, STONE; F,G = LOW TYPE BITUMINOUS;  
H,I = HIGH TYPE BITUMINOUS; J = CONCRETE; K = BRICK; L = BLOCK

STATE HIGHWAY ADMINISTRATION OF MARYLAND  
HIGHWAY INFORMATION SERVICES DIVISION  
DATA SUPPORT GROUP

STATE HIGHWAY LOCATION REFERENCE

ROUTE NUMBER.....MD 365 CONTINUED  
INVENTORY DIRECTION...EAST  
NAME: PUBLIC LANDING RD

COUNTY-WORCESTER  
SHA DISTRICT.....1  
DATE.....12/31/2001

SYSTEM	FUNCTIONAL CLASS	HWY TYPE	ACCESS CONTRL	MILEPOINT	MILEPOINT DESCRIPTION	MARKED LANES	SURFACE WIDTH/TYPE*	AADT
SECONDARY R	RUR-MAJOR COLLECTOR	UNDIVIDED	NONE	1.22	SPEED LIMIT 50 MPH	2	22I	1,450
	RUR-MINOR COLLECTOR			4.71	CO 100 PAW PAW CREEK RD			650
				4.71	CO 317 TAYLOR RD			
				6.02	SPEED LIMIT 30 MPH			
				6.29	CO 103 PUBLIC LANDING WHARF RD			

\*\*\*\*\*

ROUTE NUMBER.....MD 366  
INVENTORY DIRECTION...EAST  
NAME: STOCKTON RD

SECONDARY U	RUR-MAJOR COLLECTOR	UNDIVIDED	NONE	0.00	US 13BU MARKET ST	2	30I	2,050
				0.03		2	22I	
R				0.08	OUT CORP LMTS POCOMOKE CITY			
				0.13		2	34I	
U				0.20	US 13 OCEAN HWY	2	20I	
				0.21	IN CORP LMTS POCOMOKE CITY			
				0.27	SPEED LIMIT 40 MPH			
				0.42		2	22I	
R				0.94	OUT CORP LMTS POCOMOKE CITY			
				1.53	SPEED LIMIT 50 MPH			
				3.41	CO 80 LAMBERTSON RD			1,050
				4.09	MD 703 KLEJ GRANGE RD			
				7.90	SPEED LIMIT 30 MPH			
				8.16	SPEED LIMIT 25 MPH			
	RUR-MINOR COLLECTOR			8.33		2	24I	
NAME: GEORGE ISLAND LANDING RD				8.39	MD 12 SNOW HILL RD	2	20I	1,350
				8.39				
				8.52	SPEED LIMIT 30 MPH			
				9.06	SPEED LIMIT 50 MPH			
				11.17	ROAD END			

\*\*\*\*\*

ROUTE NUMBER.....MD 367  
INVENTORY DIRECTION...EAST  
NAME: BISHOPVILLE RD

SECONDARY R	RUR-MINOR COLLECTOR	UNDIVIDED	NONE	0.00	CO 235 BISHOPVILLE RD (BACK)	2	22I	1,825
				0.09	US 113 WORCESTER HWY			
				0.17	SPEED LIMIT 50 MPH			

\* A,B = UNIMPROVED; C = GRADED & DRAINED; D,E = SOIL, GRAVEL, STONE; F,G = LOW TYPE BITUMINOUS;  
H,I = HIGH TYPE BITUMINOUS; J = CONCRETE; K = BRICK; L = BLOCK



STATE HIGHWAY ADMINISTRATION OF MARYLAND  
HIGHWAY INFORMATION SERVICES DIVISION  
DATA SUPPORT GROUP

PAGE..... 15

STATE HIGHWAY LOCATION REFERENCE

ROUTE NUMBER.....MD 367 CONTINUED  
INVENTORY DIRECTION...EAST  
NAME: BISHOPVILLE RD

COUNTY-WORCESTER  
SHA DISTRICT.....1  
DATE.....12/31/2001

SYSTEM	FUNCTIONAL CLASS	HWY TYPE	ACCESS CONTRL	MILEPOINT	MILEPOINT DESCRIPTION	MARKED LANES	SURFACE WIDTH/TYPE*	AADT
SECONDARY R	RUR-MINOR COLLECTOR	UNDIVIDED	NONE	1.52	SPEED LIMIT 30 MPH	2	22I	1,825
				1.79	STRUC #23013 BUNTINGS BRANCH			
				1.84 MD 368	ST MARTINS NECK RD			
				2.13 MD 568	HATCHERY RD			
				2.26	SPEED LIMIT 40 MPH			
				2.60	DELAWARE ST/L			

\*\*\*\*\*

ROUTE NUMBER.....MD 368  
INVENTORY DIRECTION...NORTH  
NAME: ST MARTINS NECK RD

SECONDARY R	RUR-MINOR COLLECTOR	UNDIVIDED	NONE	0.00 CO 220	ST MARTINS NECK RD (BACK)	2	22I	1,600
				0.28 MD 367	BISHOPVILLE RD			

\*\*\*\*\*

ROUTE NUMBER.....MD 371  
INVENTORY DIRECTION...NORTH  
NAME: CEDAR HALL RD

SECONDARY R	RUR-LOCAL	UNDIVIDED	NONE	0.00 CO 58	CEDARHALL WHARF RD (BACK)	2	20I	800
	RUR-MINOR COLLECTOR			0.07				
				0.12	SPEED LIMIT 50 MPH			
	RUR-LOCAL			3.11 CO 274	POCOMOKE BELTWAY			
	RUR-MINOR COLLECTOR			3.72 CO 53	DUNN SWAMP RD			
				3.91	SPEED LIMIT 30 MPH			
NAME: SECOND ST				4.06 CO 49	MCMICHAEL AVE			
U				4.07	IN CORP LMTS POCOMOKE CITY			
				4.15	SPEED LIMIT 25 MPH			
				4.22		2	28I	
				4.27 MU 510	SECOND ST (AHEAD)			

\*\*\*\*\*

ROUTE NUMBER.....MD 374  
INVENTORY DIRECTION...EAST  
NAME: LIBERTYTOWN RD

SECONDARY R	RUR-MAJOR COLLECTOR	UNDIVIDED	NONE	0.00	WICOMICO CO/L	2	24I	1,600
				0.00	STRUC #23017 POCOMOKE RIVER			

\* A,B = UNIMPROVED; C = GRADED & DRAINED; D,E = SOIL, GRAVEL, STONE; F,G = LOW TYPE BITUMINOUS;  
H,I = HIGH TYPE BITUMINOUS; J = CONCRETE; K = BRICK; L = BLOCK

STATE HIGHWAY ADMINISTRATION OF MARYLAND  
HIGHWAY INFORMATION SERVICES DIVISION  
DATA SUPPORT GROUP

STATE HIGHWAY LOCATION REFERENCE

ROUTE NUMBER.....MD 374 CONTINUED  
INVENTORY DIRECTION...EAST  
NAME: LIBERTYTOWN RD

COUNTY-WORCESTER  
SHA DISTRICT.....1  
DATE.....12/31/2001

SYSTEM	FUNCTIONAL CLASS	HWY TYPE	ACCESS	CONTRL	MILEPOINT	MILEPOINT DESCRIPTION	MARKED LANES	SURFACE WIDTH/TYPE*	AADT
SECONDARY R	RUR-MAJOR COLLECTOR	UNDIVIDED	NONE		1.16				
					3.63	CO 321 IRONSHIRE STATION RD	2	22I	1,600
					3.63	CO 322 PURNELL CROSSING RD			
					3.77	SPEED LIMIT 50 MPH			
					4.01	STRUC #23014 LIBERTYTOWN BRANCH			
					4.83	CO 146 CEDAR LANE RD			1,275
					7.90	SPEED LIMIT 30 MPH			
					8.02	IN CORP LMTS BERLIN			
					8.02				
					8.50	R/R #CR 531 865 V	2	20I	
					8.58		2	26I	
					8.61	MD 375 COMMERCE ST			
					8.70	MD 818 N&S MAIN ST			

\*\*\*\*\*

ROUTE NUMBER.....MD 375  
INVENTORY DIRECTION...NORTH  
NAME: COMMERCE ST

SECONDARY U	RUR-LOCAL	UNDIVIDED	NONE		0.00	MD 818 N MAIN ST	1	22I	1,499
					0.06	MD 374 BROAD ST			

\*\*\*\*\*

ROUTE NUMBER.....MD 376  
INVENTORY DIRECTION...EAST  
NAME: BAY ST

SECONDARY U	RUR-MAJOR COLLECTOR	UNDIVIDED	NONE		0.00	MD 818 S MAIN ST	2	30I	4,275
					0.01	MD 377 WILLIAMS ST	2	24I	
	RUR-MINOR ARTERIAL				0.42	US 113 WORCESTER HWY			
					0.48		2	22I	
					0.52	SPEED LIMIT 30 MPH			
					0.81	SPEED LIMIT 40 MPH			
					0.83	OUT CORP LMTS BERLIN			
					0.83				
					1.67	CO 140 STRUC #23039 HUDSON BRANCH			
					1.72	HARRIS RD			3,675
					1.72	SPEED LIMIT 50 MPH			
					1.74	STRUC #23019 TRAPPE CREEK			
					1.75	CO 154 SINEPUXENT RD			

\* A,B = UNIMPROVED; C = GRADED & DRAINED; D,E = SOIL, GRAVEL, STONE; F,G = LOW TYPE BITUMINOUS;  
H,I = HIGH TYPE BITUMINOUS; J = CONCRETE; K = BRICK; L = BLOCK

STATE HIGHWAY ADMINISTRATION OF MARYLAND  
HIGHWAY INFORMATION SERVICES DIVISION  
DATA SUPPORT GROUP

PAGE..... 17

STATE HIGHWAY LOCATION REFERENCE

ROUTE NUMBER.....MD 376 CONTINUED  
INVENTORY DIRECTION....EAST  
NAME: ASSATEAGUE RD

COUNTY-WORCESTER  
SHA DISTRICT.....1  
DATE.....12/31/2001

SYSTEM	FUNCTIONAL CLASS	HWY TYPE	ACCESS CONTRL	MILEPOINT	MILEPOINT DESCRIPTION	MARKED LANES	SURFACE WIDTH/TYPE*	AADT
SECONDARY R	RUR-MINOR ARTERIAL	UNDIVIDED	NONE	3.85	STRUC #23015 AYER CREEK	2	22I	3,675
				4.56 MD 611	STEPHEN DECATUR RD			

\*\*\*\*\*

ROUTE NUMBER.....MD 377  
INVENTORY DIRECTION....NORTH  
NAME: WILLIAMS ST

SECONDARY U	RUR-MAJOR COLLECTOR	UNDIVIDED	NONE	0.00 MD 376	BAY ST	2	24I	2,099
				0.04		2	26I	
				0.12	SPEED LIMIT 30 MPH			
				0.18		2	24I	
				0.28		2	28I	
				0.48		2	32I	
				0.52		2	28I	
				0.61		2	27I	
				0.78 MD 346	OLD OCEAN CITY BLVD			

\*\*\*\*\*

ROUTE NUMBER.....MD 378  
INVENTORY DIRECTION....NORTH  
NAME: BALTIMORE AVE

SECONDARY U	URB-MINOR ARTERIAL	UNDIVIDED	NONE	0.00 MD 528	S 1ST ST	3	34I	8,325
				0.02	SPEED LIMIT 25 MPH			
	URB-OTHER PRIN ART			0.39 US 50	N DIVISION ST			
				0.47 MD 378A	1ST ST			
				0.69	SPEED LIMIT 30 MPH			
				0.95		2	24I	
				1.02 MD 378B	9TH ST			
				1.42 MU 60	BALTIMORE AVE			
NAME: 15TH ST				1.42				
				1.49 MD 528	PHILADELPHIA AVE			
				1.49 MU9090	15TH ST (AHEAD)			

\* A,B = UNIMPROVED; C = GRADED & DRAINED; D,E = SOIL, GRAVEL, STONE; F,G = LOW TYPE BITUMINOUS;  
H,I = HIGH TYPE BITUMINOUS; J = CONCRETE; K = BRICK; L = BLOCK

STATE HIGHWAY ADMINISTRATION OF MARYLAND  
HIGHWAY INFORMATION SERVICES DIVISION  
DATA SUPPORT GROUP

STATE HIGHWAY LOCATION REFERENCE

ROUTE NUMBER.....MD 378A  
INVENTORY DIRECTION...EAST  
NAME: 1ST ST

COUNTY-WORCESTER  
SHA DISTRICT.....1  
DATE.....12/31/2001

SYSTEM	FUNCTIONAL CLASS	HWY TYPE	ACCESS CONTRL	MILEPOINT	MILEPOINT DESCRIPTION	MARKED LANES	SURFACE WIDTH/TYPE*	AADT
SECONDARY U	URB-LOCAL	UNDIVIDED	NONE	0.00 MD 378	BALTIMORE AVE	2	24I	4,299
				0.07 MD 528	PHILADELPHIA AVE			

ROUTE NUMBER.....MD 378B  
INVENTORY DIRECTION...EAST  
NAME: 9TH ST

SECONDARY U	URB-LOCAL	UNDIVIDED	NONE	0.00 MD 378	BALTIMORE AVE	2	24I	5,675
				0.07 MD 528	PHILADELPHIA AVE			

ROUTE NUMBER.....MD 452  
INVENTORY DIRECTION...NORTH  
NAME: FRIENDSHIP RD

SECONDARY R	RUR-MINOR COLLECTOR	UNDIVIDED	NONE	0.00 MU 305	SEAHAWK RD (BACK)	2	24I	2,500
				0.00 US 50	OCEAN GATEWAY			
				0.02 MD 707B	GREYS CORNER RD			
				0.10	SPEED LIMIT 30 MPH			
				0.43	SPEED LIMIT 50 MPH			
				1.64 MD 575	WORCESTER HWY			

ROUTE NUMBER.....MD 528  
INVENTORY DIRECTION...SOUTH  
NAME: COASTAL HWY

SECONDARY U	URB-OTHER PRIN ART	DIVIDED	NONE	0.00	DELAWARE ST/L	6	66I	17,200
				0.04	SPEED LIMIT 40 MPH			
				2.97 MU9490	94TH ST			23,625
				4.71 MD 90	OCEAN CITY EXPWY			26,100
				6.39 MU9185	33RD ST			34,025
NAME: PHILADELPHIA AVE				6.39				
				6.86		6	70I	
				7.44	SPEED LIMIT 35 MPH			
				7.57 MD 378	15TH ST	5	55I	31,075
				7.57 MU9090	15TH ST			
				7.89	SPEED LIMIT 30 MPH	4	51I	

\* A,B = UNIMPROVED; C = GRADED & DRAINED; D,E = SOIL, GRAVEL, STONE; F,G = LOW TYPE BITUMINOUS;  
H,I = HIGH TYPE BITUMINOUS; J = CONCRETE; K = BRICK; L = BLOCK

STATE HIGHWAY ADMINISTRATION OF MARYLAND  
HIGHWAY INFORMATION SERVICES DIVISION  
DATA SUPPORT GROUP

STATE HIGHWAY LOCATION REFERENCE

ROUTE NUMBER.....MD 528 CONTINUED  
INVENTORY DIRECTION...SOUTH  
NAME: PHILADELPHIA AVE

COUNTY-WORCESTER  
SHA DISTRICT.....1  
DATE.....12/31/2001

SYSTEM	FUNCTIONAL CLASS	HWY TYPE	ACCESS CONTRL	MILEPOINT	MILEPOINT DESCRIPTION	MARKED LANES	SURFACE WIDTH/TYPE*	AADT
SECONDARY U	URB-OTHER PRIN ART	UNDIVIDED	NONE	7.96 MD 378B	9TH ST	3	41I	21,575
				8.44		4	48I	
	URB-MINOR ARTERIAL			8.51 MD 378A	1ST ST	2	22I	
				8.61 US 50	OCEAN GATEWAY/N DIVISION ST			11,175
				8.64		3	38I	
				8.76		3	41I	
				8.98		3	40I	
NAME: S 1ST ST				9.03	S BALTIMORE AVE (SB/L)			
				9.04 MD 378	BALTIMORE AVE			

\*\*\*\*\*

ROUTE NUMBER.....MD 568  
INVENTORY DIRECTION...NORTH  
NAME: HATCHERY RD

SECONDARY R	RUR-MINOR COLLECTOR	UNDIVIDED	NONE	0.00 MD 367	BISHOPVILLE RD	2	22I	1,025
				0.01	SPEED LIMIT 30 MPH			
				0.41	SPEED LIMIT 40 MPH			
				0.41	DELAWARE ST/L			

\*\*\*\*\*

ROUTE NUMBER.....MD 575  
INVENTORY DIRECTION...EAST  
NAME: WORCESTER HWY

SECONDARY R	RUR-MINOR COLLECTOR	UNDIVIDED	NONE	0.00 US 113	WORCESTER HWY	1	12I	999
				0.02		2	24I	
				0.20	SPEED LIMIT 50 MPH			
				0.82 MD 452	FRIENDSHIP RD			
				0.87 CO 747	CAREY RD			
				1.70 MD 90	OCEAN CITY EXPWY			
				1.70	STRUC #23031			
				2.70 MD 589	RACE TRACK RD			

\* A,B = UNIMPROVED; C = GRADED & DRAINED; D,E = SOIL, GRAVEL, STONE; F,G = LOW TYPE BITUMINOUS;  
H,I = HIGH TYPE BITUMINOUS; J = CONCRETE; K = BRICK; L = BLOCK

STATE HIGHWAY ADMINISTRATION OF MARYLAND  
HIGHWAY INFORMATION SERVICES DIVISION  
DATA SUPPORT GROUP

STATE HIGHWAY LOCATION REFERENCE

ROUTE NUMBER.....MD 589  
INVENTORY DIRECTION...NORTH  
NAME: RACETRACK RD

COUNTY-WORCESTER  
SHA DISTRICT.....1  
DATE.....12/31/2001

SYSTEM	FUNCTIONAL CLASS	HWY TYPE	ACCESS CONTRL	MILEPOINT	MILEPOINT DESCRIPTION	MARKED LANES	SURFACE WIDTH/TYPE*	AADT
SECONDARY R	RUR-MAJOR COLLECTOR	UNDIVIDED	NONE	0.00	US 50 OCEAN GATEWAY	4	24I	13,500
				0.04	MD 707B GREYS CORNER RD	3	36I	
				0.11	SPEED LIMIT 50 MPH			
				0.53		2	24I	
		CTL		1.78	SPEED LIMIT 40 MPH			
				2.08				
		DIVIDED		2.12	CO 209 MANKLIN CREEK RD			
				2.46				
				2.55	RP209004 RAMP 4 FR MD 589 TO MD 90			
				2.55	RP209006 RAMP 6 FR MD 90 TO MD 589			
				2.59	RP209005 RAMP 5 FR MD 589 TO RAMP 4			
				2.59	RP209003 RAMP 3 FR RAMP 6 TO MD 589			
				2.63	MD 90 OCEAN CITY EXPWY			7,825
				2.63	STRUC #23026			
				2.71	RP209007 RAMP 7 FR RAMP 2 TO MD 589			
				2.71	RP209001 RAMP 1 FR MD 589 TO RAMP 8			
				2.76	RP209002 RAMP 2 FR MD 90 TO MD 589			
				2.76	RP209008 RAMP 8 FR MD 589 TO MD 90			
		UNDIVIDED		3.07	CO 583 OCEAN PKWY			
				3.19				
				3.20	SPEED LIMIT 50 MPH			
		DIVIDED		3.60				
		UNDIVIDED		3.83				
				4.56	MD 575 WORCESTER HWY			
				4.60	US 113 (NB/L)			
				4.62	US 113 (SB/L)			
				4.65	US 113 WORCESTER HWY			

\*\*\*\*\*

ROUTE NUMBER.....MD 610  
INVENTORY DIRECTION...EAST  
NAME: DALE RD

SECONDARY R	RUR-LOCAL	UNDIVIDED	NONE	0.00	CO 176 DALE RD (BACK)	2	24I	3,625
				0.18		2	22I	
	RUR-MAJOR COLLECTOR			0.20	US 50 OCEAN GATEWAY			
NAME: WHALEYVILLE RD				0.20				
				0.28		2	24I	
				0.31	SPEED LIMIT 50 MPH			
				0.73	MD 346 OLD OCEAN CITY RD	2	22I	
				0.82	SPEED LIMIT 55 MPH			

\* A,B = UNIMPROVED; C = GRADED & DRAINED; D,E = SOIL, GRAVEL, STONE; F,G = LOW TYPE BITUMINOUS;  
H,I = HIGH TYPE BITUMINOUS; J = CONCRETE; K = BRICK; L = BLOCK

STATE HIGHWAY ADMINISTRATION OF MARYLAND  
HIGHWAY INFORMATION SERVICES DIVISION  
DATA SUPPORT GROUP

STATE HIGHWAY LOCATION REFERENCE

ROUTE NUMBER.....MD 610 CONTINUED  
INVENTORY DIRECTION....EAST  
NAME: WHALEYVILLE RD

COUNTY-WORCESTER  
SHA DISTRICT.....1  
DATE.....12/31/2001

SYSTEM	FUNCTIONAL CLASS	HWY TYPE	ACCESS CONTRL	MILEPOINT	MILEPOINT DESCRIPTION	MARKED LANES	SURFACE WIDTH/TYPE*	AADT
SECONDARY R	RUR-MAJOR COLLECTOR	UNDIVIDED	NONE	3.77	CO 244 PEERLESS RD	2	22I	3,625
				3.77	CO 340 SHAVOX CHURCH RD			
				4.42	STRUC #23038 BIRCH BRANCH			
				6.53	US 113 WORCESTER HWY			

\*\*\*\*\*

ROUTE NUMBER.....MD 611  
INVENTORY DIRECTION...NORTH  
NAME: STEPHEN DECATUR RD

SECONDARY R	RUR-MINOR ARTERIAL	UNDIVIDED	NONE	0.00		2	24I	4,775
		DIVIDED		0.09		2	26I	
				0.12		2	24I	
		UNDIVIDED		0.16	SPEED LIMIT 30 MPH			
				0.20		2	21I	
				0.47	SPEED LIMIT 40 MPH			
				0.72		2	24I	
				0.87	STRUC #23018 SINEPUXENT BAY			
				0.87	STRUC #23040 SINEPUXENT BAY (PED)			
				1.03		2	21I	
				1.46	SPEED LIMIT 50 MPH			
				2.04	CO 147 SOUTH POINT RD			6,175
				2.10		2	20I	
				2.94		2	21I	
				3.44		2	20I	
				4.36		2	24I	
				4.45		3	39I	
				4.49	MD 376 ASSATEAGUE RD			8,475
				4.58		2	24I	
		DIVIDED		5.16				
		UNDIVIDED		5.43				
		DIVIDED		6.92				
		UNDIVIDED		7.19				
				7.60	SPEED LIMIT 40 MPH			
		CTL		7.63				
		UNDIVIDED		7.93				
		DIVIDED		8.03				
				8.16	MD 707A OLD BRIDGE RD			
		UNDIVIDED		8.28				11,875
				8.51	US 50 OCEAN GATEWAY			

\* A,B = UNIMPROVED; C = GRADED & DRAINED; D,E = SOIL, GRAVEL, STONE; F,G = LOW TYPE BITUMINOUS;  
H,I = HIGH TYPE BITUMINOUS; J = CONCRETE; K = BRICK; L = BLOCK

STATE HIGHWAY ADMINISTRATION OF MARYLAND  
HIGHWAY INFORMATION SERVICES DIVISION  
DATA SUPPORT GROUP

STATE HIGHWAY LOCATION REFERENCE

ROUTE NUMBER.....MD 703  
INVENTORY DIRECTION...EAST  
NAME: KLEJ GRANGE RD

COUNTY-WORCESTER  
SHA DISTRICT.....1  
DATE.....12/31/2001

SYSTEM	FUNCTIONAL CLASS	HWY TYPE	ACCESS CONTRL	MILEPOINT	MILEPOINT DESCRIPTION	MARKED LANES	SURFACE WIDTH/TYPE*	AADT
SECONDARY R	RUR-LOCAL	UNDIVIDED	NONE	0.00	ROAD END	2	15J	99
				0.05		2	20I	
				0.08	MD 366 STOCKTON RD			

\*\*\*\*\*

ROUTE NUMBER.....MD 707A  
INVENTORY DIRECTION...EAST  
NAME: OLD BRIDGE RD

SECONDARY R	RUR-LOCAL	UNDIVIDED	NONE	0.00	US 50 OCEAN GATEWAY	2	22I	799
				0.07	SPEED LIMIT 30 MPH			
				0.47	SPEED LIMIT 30 MPH			
				0.79	MD 611 STEPHEN DECATUR RD			
				0.79	CO 757 OLD BRIDGE RD (AHEAD)			

\*\*\*\*\*

ROUTE NUMBER.....MD 707B  
INVENTORY DIRECTION...EAST  
NAME: GREYS CORNER RD

SECONDARY R	RUR-LOCAL	UNDIVIDED	NONE	0.00	ROAD END	2	17I	799
				0.07	MD 452 FRIENDSHIP RD	2	22I	
				0.16	SPEED LIMIT 40 MPH			
				0.75	SPEED LIMIT 30 MPH			
				1.44	MD 589 RACETRACK RD			
				1.48	SPEED LIMIT 50 MPH			
				2.27	US 50WA NO NAME			
				2.45	SPEED LIMIT 35 MPH			
				3.02	US 50WB NO NAME			
				3.22	US 50WC NO NAME			
				3.29	ROAD END			

\*\*\*\*\*

ROUTE NUMBER.....MD 756  
INVENTORY DIRECTION...EAST  
NAME: OLD SNOW HILL RD

SECONDARY U	RUR-MINOR ARTERIAL	CTL	NONE	0.00	MU 340 LINDEN AVE (BACK)	2	24I	3,250
				0.00	US 13 OCEAN HWY			

\* A,B = UNIMPROVED; C = GRADED & DRAINED; D,E = SOIL, GRAVEL, STONE; F,G = LOW TYPE BITUMINOUS;  
H,I = HIGH TYPE BITUMINOUS; J = CONCRETE; K = BRICK; L = BLOCK



STATE HIGHWAY ADMINISTRATION OF MARYLAND  
HIGHWAY INFORMATION SERVICES DIVISION  
DATA SUPPORT GROUP

STATE HIGHWAY LOCATION REFERENCE

ROUTE NUMBER.....MD 756 CONTINUED  
INVENTORY DIRECTION...EAST  
NAME: OLD SNOW HILL RD

COUNTY-WORCESTER  
SHA DISTRICT.....1  
DATE.....12/31/2001

SYSTEM	FUNCTIONAL CLASS	HWY TYPE	ACCESS CONTRL	MILEPOINT	MILEPOINT DESCRIPTION	MARKED LANES	SURFACE WIDTH/TYPE*	ADT
SECONDARY R	RUR-MINOR ARTERIAL	CTL	NONE	0.01	OUT CORP LMTS POCOMOKE CITY	2	24I	3,250
				0.08	SPEED LIMIT 40 MPH			
				0.13	MU 405 NEWTOWNE BLVD			
		UNDIVIDED		0.26		2	22I	
				1.07	MD 359 BYPASS RD			
				1.12		2	24I	
				1.13	MD 359A OLDS RD			
				1.17	US 113 WORCESTER HWY			

\*\*\*\*\*

ROUTE NUMBER.....MD 818  
INVENTORY DIRECTION...NORTH  
NAME: S MAIN ST

SECONDARY U	RUR-MAJOR COLLECTOR	DIVIDED	NONE	0.00	US 113 WORCESTER HWY	2	28I	1,699
				0.02	SPUR FR US 113			
		UNDIVIDED		0.05	MD 818A NO NAME	2	24I	
				0.11		2	22I	
				0.34		2	27I	
				0.37	SPEED LIMIT 30 MPH			
				0.67	SPEED LIMIT 25 MPH			
				0.80	MD 376 BAY ST			
	RUR-MINOR COLLECTOR			0.82	MD 374 BRÓAD ST			
NAME: N MAIN ST				0.82				
				0.87	MD 375 COMMERCE ST			
				0.98		2	25I	
				1.23	R/R #MDDE 531 869 X			
				1.24		2	24I	
				1.29		2	27I	
	RUR-LOCAL			1.47	MD 346 OLD OCEAN CITY BLVD	2	22I	
R				1.52	OUT CORP LMTS BERLIN			
				1.62	SPEED LIMIT 45 MPH			
				2.16	US 50 OCEAN GATEWAY	2	24I	
				2.22	SPEED LIMIT 40 MPH			
				2.60	R/R #MDDE 531 877 P			
				2.62	US 113 WORCESTER HWY			

\* A,B = UNIMPROVED; C = GRADED & DRAINED; D,E = SOIL, GRAVEL, STONE; F,G = LOW TYPE BITUMINOUS;  
H,I = HIGH TYPE BITUMINOUS; J = CONCRETE; K = BRICK; L = BLOCK

STATE HIGHWAY ADMINISTRATION OF MARYLAND  
HIGHWAY INFORMATION SERVICES DIVISION  
DATA SUPPORT GROUP

STATE HIGHWAY LOCATION REFERENCE

ROUTE NUMBER.....MD 818A  
INVENTORY DIRECTION....SOUTH  
NAME: NO NAME

COUNTY-WORCESTER  
SHA DISTRICT.....1  
DATE.....12/31/2001

SYSTEM	FUNCTIONAL CLASS	HWY TYPE	ACCESS CONTRL	MILEPOINT	MILEPOINT DESCRIPTION	MARKED LANES	SURFACE WIDTH/TYPE*	AADT
SECONDARY R	RUR-LOCAL	UNDIVIDED	NONE	0.00 MD 818	S MAIN ST	1	18I	
				0.06 US 113	WORCESTER HWY			

\*\*\*\*\*

ROUTE NUMBER.....MD 992F  
INVENTORY DIRECTION....NORTH  
NAME: CALEB RD

SECONDARY R	RUR-LOCAL	UNDIVIDED	NONE	0.00 US 50	OCEAN GATEWAY ROAD END	2	18F	
				0.25				

\* A,B = UNIMPROVED; C = GRADED & DRAINED; D,E = SOIL, GRAVEL, STONE; F,G = LOW TYPE BITUMINOUS;  
H,I = HIGH TYPE BITUMINOUS; J = CONCRETE; K = BRICK; L = BLOCK

**2001**


Calendar Year

**HIGHWAY LOCATION REFERENCE**

Data as of December 31, 2001

**BALTIMORE CITY**


**BC**



ROUTE ALERT LIST

BALTIMORE CITY


None



MARYLAND STATE HIGHWAY ADMINISTRATION  
HIGHWAY INFORMATION SERVICES DIVISION  
STATE MAINTAINED HIGHWAYS ON THE NATIONAL HIGHWAY SYSTEM  
AS OF DECEMBER 31, 2001

BALTIMORE CITY

ROUTE	BEGIN MILEPOINT	BEGIN DESCRIPTION	END MILEPOINT	END DESCRIPTION
IS 95	0.00	BALTIMORE CO/L	11.29	BALTIMORE CO/L
IS 395	0.00	IS 95 NO NAME	1.33	MU 4295 W CAMDEN ST
IS 395 A	0.00	IS 395 NO NAME	0.65	MD 295 RUSSELL ST
IS 895	0.00	ANNE ARUNDEL CO/L	8.44	IS 95 J F K HWY (AHEAD)
MD 695	0.00	BALTIMORE CO/L	3.23	ANNE ARUNDEL CO/L





STATE HIGHWAY ADMINISTRATION OF MARYLAND  
HIGHWAY INFORMATION SERVICES DIVISION  
DATA SUPPORT GROUP

STATE HIGHWAY LOCATION REFERENCE

ROUTE NUMBER.....US 1  
INVENTORY DIRECTION...NORTH  
NAME: SOUTHWESTERN BLVD

COUNTY-BALTIMORE CITY  
SHA DISTRICT.....  
DATE.....12/31/2001

SYSTEM	FUNCTIONAL CLASS	HWY TYPE	ACCESS CONTRL	MILEPOINT	MILEPOINT DESCRIPTION	MARKED LANES	SURFACE WIDTH/TYPE*	AADT
MUNICIPAL U	URB-OTHER PRIN ART	DIVIDED	NONE	0.00	BALTIMORE CO/L	6	72I	7,175
				0.28		5	72I	
				0.33	MD 372 WILKENS AVE	4	48I	19,850
				0.33				
				0.36		5	60J	
				0.46	R/R #ATK 529 621 L			
				0.46	STRUC #BC5220			
		UNDIVIDED		0.49				
				0.60		4	45I	
		DIVIDED		0.87		4	58I	
				0.92	MU 101 CATON AVE			11,550
				0.92	US 1AL CATON AVE			
		UNDIVIDED		1.00		5	62I	
				1.05		4	55I	
				1.11	MU1970 DESOTO RD			
				1.25	STRUC #BC3001 MAIDEN CHOICE RUN			
				1.32	R/R #CR 530 161 H			
				1.45	MU4190 DUKELAND ST			
				1.49	STRUC #BC3003 GWYNNS FALLS			
				1.58	R/R #CSX 831 622 W			
				1.58	STRUC #BC5203			
		DIVIDED		1.60		4	56I	
				1.67	MU4185 BRUNSWICK ST			
				1.84	MU4180 MILLINGTON AVE			
				2.23	MU4500 PULASKI ST			
				2.39	MU 43 MONROE ST			
				2.49	MU6141 WILKENS AVE	8	84I	18,050
				2.49				
				2.67	MU1391 PRATT ST			
				2.74	MD 144 LOMBARD ST			
				2.74	MU1390 LOMBARD ST			
				2.88	MU1670 BALTIMORE ST			
				2.97	MU1680 FAYETTE ST			
				3.05	MU4165 LEXINGTON ST			
				3.15	MU1690 SARATOGA ST			
				3.21	MU6168 MULBERRY ST	8	117I	
				3.25	US 40 NO NAME			
				3.25	STRUC #BC5309			
				3.28	MU6169 FRANKLIN ST	7	79I	
				3.37	MU1920 EDMONDSON AVE	9	110I	
				3.62	MU1900 LAFAYETTE AVE			

\* A,B = UNIMPROVED; C = GRADED & DRAINED; D,E = SOIL, GRAVEL, STONE; F,G = LOW TYPE BITUMINOUS;  
H,I = HIGH TYPE BITUMINOUS; J = CONCRETE; K = BRICK; L = BLOCK

STATE HIGHWAY ADMINISTRATION OF MARYLAND  
HIGHWAY INFORMATION SERVICES DIVISION  
DATA SUPPORT GROUP

STATE HIGHWAY LOCATION REFERENCE

ROUTE NUMBER.....US 1 CONTINUED  
INVENTORY DIRECTION....NORTH  
NAME: FULTON AVE

COUNTY-BALTIMORE CITY  
SHA DISTRICT.....  
DATE.....12/31/2001

SYSTEM ....STATE....	FUNCTIONAL CLASS	HWY TYPE	ACCESS CONTRL	MILEPOINT	MILEPOINT DESCRIPTION	MARKED LANES	SURFACE WIDTH/TYPE*	AADT
MUNICIPAL U	URB-OTHER PRIN ART	DIVIDED	NONE	3.87	R/R #ATK 589 630 K	9	110I	18,050
				4.07	MU4160 PRESSTMAN ST			
				4.19	MU2000 BAKER ST			
		UNDIVIDED		4.39	MD 140 FULTON AVE	4	58I	21,250
NAME: NORTH AVE				4.39				
				4.39	MU2210 NORTH AVE			
				4.54		4	48I	
				4.60	MU4005 PENNSYLVANIA AVE			
				4.63		4	58I	
				4.89	MD 129 MCCULLOH ST			
		DIVIDED		4.96		4	70I	
				5.05	MU1760 EUTAW PL			
				5.38	MU 957 PARK AVE	6	70I	
				5.49		6	72I	
				5.54	MU4065 MT ROYAL TERR			
				5.54	MU1780 MT ROYAL AVE			
				5.65	IS 83 JONES FALLS EXPWY			
				5.65				
				5.65				
				5.66				
				5.77		5	60I	18,450
				5.77	R/R #CR 530 865 S & #CSX 140 857 X			
				5.77	STRUC #BC1208			
				5.84	MU1700 HOWARD ST	6	75I	
				5.92	MU1710 MARYLAND AVE			
				6.00	MD 139 CHARLES ST	6	66I	
				6.00	MU1125 N CHARLES ST			
				6.09	MU1510 ST PAUL ST	6	72I	
				6.15	MD 2 CALVERT ST			
				6.15	MU1515 CALVERT ST			
				6.22	MU1450 GUILFORD AVE			
		UNDIVIDED		6.38	MD 45 GREENMOUNT AVE	6	60I	
				6.38	MU1500 GREENMOUNT AVE			
				6.52	MU1591 HOMEWOOD AVE	4	60I	
				6.76	MU1170 AISQUITH ST			
				6.94	MU1359 HARFORD AVE			
				6.94	MD 147 HARFORD RD			
				7.00	MU4250 CAROLINE ST			
				7.17	MU1440 BROADWAY			
				7.35	MU1025 WOLFE ST			
				7.42	MU1085 WASHINGTON ST			
				7.66	MU1410 PATTERSON PARK AVE			
NAME: BELAIR RD				7.76	MU2950 NORTH AVE	4	50I	21,850
				7.76				

\* A,B = UNIMPROVED; C = GRADED & DRAINED; D,E = SOIL, GRAVEL, STONE; F,G = LOW TYPE BITUMINOUS;  
H,I = HIGH TYPE BITUMINOUS; J = CONCRETE; K = BRICK; L = BLOCK

STATE HIGHWAY ADMINISTRATION OF MARYLAND  
HIGHWAY INFORMATION SERVICES DIVISION  
DATA SUPPORT GROUP

STATE HIGHWAY LOCATION REFERENCE

ROUTE NUMBER.....US 1 CONTINUED  
INVENTORY DIRECTION....NORTH  
NAME: BELAIR RD

COUNTY-BALTIMORE CITY  
SHA DISTRICT.....  
DATE.....12/31/2001

SYSTEM ...STATE....	FUNCTIONAL CLASS	HWY TYPE	ACCESS CONTRL	MILEPOINT	MILEPOINT DESCRIPTION	MARKED LANES	SURFACE WIDTH/TYPE*	AADT
MUNICIPAL U	URB-OTHER PRIN ART	UNDIVIDED	NONE	7.92 MU1070	SINCLAIR LA	4	50I	21,850
				7.95	R/R #CSX 140 841 B			
				8.60 MD 151	ERDMAN AVE	4	63I	
				8.60 MU1050	ERDMAN AVE			
				8.91 MU2515	CHESTERFIELD AVE			
				8.92 MU2510	CHESTERFIELD AVE			
				9.00 MU2930	SHANNON DR			
				9.07	STRUC #BC4402 HERRING RUN			
				9.20 MU1100	PARKSIDE DR			
				9.53 MU 55	MORAVIA RD			
				9.87 MU2465	WOODLEA AVE			
				9.87 MU2460	WOODLEA AVE			
				10.25 MU2455	FRANKFORD AVE			28,075
				10.70 MU 961	HAMILTON AVE			
				10.82 MU2420	WHITE AVE			
				10.84 MU2415	WHITE AVE			
				11.54 MU1010	GLENMORE AVE			
				11.63 MU1030	CEDONIA AVE			
				11.80 MU1000	KENWOOD AVE			
				11.95 MU1022	FLEETWOOD AVE			
				11.95	BALTIMORE CO/L			

\*\*\*\*\*

ROUTE NUMBER.....US 1AL  
INVENTORY DIRECTION....NORTH  
NAME: CATON AVE

MUNICIPAL U	URB-OTHER PRIN ART	DIVIDED	NONE	0.00	BALTIMORE CO/L	4	50J	36,450
				0.08 MU 100	PATAPSCO AVE	6	72J	
				0.21 MU4175	GEORGETOWN RD			
				0.21 MU4170	JOH AVE			
				0.34		6	66I	
				0.39 RP 9506	RAMP 6 FR RAMP 10 TO US 1 AL			
				0.41 RP 9504	RAMP 4 FR US 1 AL TO RAMP 10			
				0.52 RP 9505	RAMP 5 FR US 1 AL TO RAMP 10			
				0.54 RP 9503	RAMP 3 FR RAMP 10 TO US 1 AL			
				0.60 IS 95	FORT MCHENRY TUNNEL			
				0.60	STRUC #BCW523			
				0.60	EXIT #50			
				0.66 RP 9507	RAMP 7 FR RAMP 11 TO US 1 AL			
				0.72 RP 9509	RAMP 9 TO IS 95			

\* A,B = UNIMPROVED; C = GRADED & DRAINED; D,E = SOIL, GRAVEL, STONE; F,G = LOW TYPE BITUMINOUS;  
H,I = HIGH TYPE BITUMINOUS; J = CONCRETE; K = BRICK; L = BLOCK

STATE HIGHWAY ADMINISTRATION OF MARYLAND  
HIGHWAY INFORMATION SERVICES DIVISION  
DATA SUPPORT GROUP

STATE HIGHWAY LOCATION REFERENCE

ROUTE NUMBER.....US 1AL CONTINUED  
INVENTORY DIRECTION....NORTH  
NAME: CATON AVE

COUNTY-BALTIMORE CITY  
SHA DISTRICT.....  
DATE.....12/31/2001

SYSTEM	FUNCTIONAL CLASS	HWY TYPE	ACCESS CONTRL	MILEPOINT	MILEPOINT DESCRIPTION	MARKED LANES	SURFACE WIDTH/TYPE*	AADT
MUNICIPAL U	URB-OTHER PRIN ART	DIVIDED	NONE	0.75 RP 9502	RAMP 2 FR RAMP 7 TO US 1 AL	6	66I	36,450
				0.75 RP 9508	RAMP 8 FR US 1 AL TO IS 95			
				0.87 MU1980	BENSON AVE			
		UNDIVIDED		0.91		4	44I	
				1.22 US 1	WILKENS AVE			
				1.22 MU 101	CATON AVE (AHEAD)			

\*\*\*\*\*

ROUTE NUMBER.....MD 2  
INVENTORY DIRECTION....NORTH  
NAME: POTE ST

MUNICIPAL U	URB-OTHER PRIN ART	DIVIDED	NONE	0.00	ANNE ARUNDEL CO/L	5	52I	32,800
				0.00 MU1530	HANOVER ST			
				0.34 MD 173	PATAPSCO AVE	4	48I	
				0.34 MU 100	PATAPSCO AVE			
				0.34	RAMP 3 TO IS 895			
				0.43 IS 895	HARBOR TUNNEL THRUWAY			
				0.43	STRUC #BCY071			
				0.43	EXIT #7			
				0.47	R/R #CSX 140 343 S			
				0.64 MU4350	FRANKFURST AVE			33,225
				0.64				
				0.72 MU1530	HANOVER ST	8	100I	
				0.98	STRUC #BC5211 PATAPSCO RIVER			
				0.98	STRUC #BC5218 PATAPSCO RIVER			
				1.20 MU4340	REEDBIRD AVE			
				1.45 MU4330	CHERRY HILL RD			
				1.50 MU1630	WATERVIEW AVE			
		UNDIVIDED		1.62		5	50J	
				1.80	STRUC #BC5210 MIDDLE BRANCH			
				2.11		5	50I	
				2.13 MU6163	W CROMWELL ST			
				2.30		4	50I	
				2.34	R/R #CSX 831 597 R			
				2.34	STRUC #BC5212			
				2.40 MU4325	MCCOMAS ST SPUR			
				2.43 MU4320	MCCOMAS ST			
				2.46 IS 95	FORT MCHENRY TUNNEL			
				2.46	EXIT #54			
				2.46	STRUC # BCW551			

\* A,B = UNIMPROVED; C = GRADED & DRAINED; D,E = SOIL, GRAVEL, STONE; F,G = LOW TYPE BITUMINOUS;  
H,I = HIGH TYPE BITUMINOUS; J = CONCRETE; K = BRICK; L = BLOCK

STATE HIGHWAY ADMINISTRATION OF MARYLAND  
HIGHWAY INFORMATION SERVICES DIVISION  
DATA SUPPORT GROUP

STATE HIGHWAY LOCATION REFERENCE

ROUTE NUMBER.....MD 2 CONTINUED  
INVENTORY DIRECTION....NORTH  
NAME: HANOVER ST

COUNTY-BALTIMORE CITY  
SHA DISTRICT.....  
DATE.....12/31/2001

SYSTEM	FUNCTIONAL CLASS	HWY TYPE	ACCESS CONTRL	MILEPOINT	MILEPOINT DESCRIPTION	MARKED LANES	SURFACE WIDTH/TYPE*	ADT
MUNICIPAL U	URB-OTHER PRIN ART	UNDIVIDED	NONE	2.49	R/R #CSX 140 387 S	4	50I	33,225
				2.49	STRUC #BC5209			
				2.57	MU6164 W WELLS ST			
				2.72		4	40I	
				2.87	MU1550 FORT AVE			
				3.02	MU1650 OSTEND ST			
				3.23	MU4290 HAMBURG ST			
				3.38	HANOVER ST	3	50I	
NAME: MONTGOMERY ST				3.38				
				3.44	MU1570 S CHARLES ST			
				3.54	MU1560 LIGHT ST	5	50I	
NAME: LIGHT ST				3.54				
		DIVIDED		3.58	MU 36 KEY HWY	10	112I	
				3.84	MU5875 CONWAY ST			
				4.00	MU1391 PRATT ST	10	114I	30,125
NAME: CALVERT ST				4.00				
		UNDIVIDED		4.08	MU1390 LOMBARD ST			
		DIVIDED		4.21	MU1670 BALTIMORE ST	4	55I	
				4.27	MU1680 FAYETTE ST	8	72I	
				4.32		7	92I	
				4.41	MU1690 SARATOGA ST			
				4.49	MU1740 PLEASANT ST			
				4.56	US 40 ORLEANS ST			
				4.56	STRUC #BC1202			
				4.69	MU1790 CENTRE ST	7	88I	
				4.85	MU1360 MADISON ST			
				5.02	MU1660 EAGER ST			
				5.12	MU1351 CHASE ST			
				5.19	MU4020 BIDDLE ST			
				5.26	MU 955 PRESTON ST			
				5.34	MU1780 MT ROYAL AVE	8	101J	
				5.41	IS 83 JONES FALLS EXPWY			
				5.41	STRUC #BC1403			
				5.47	R/R #CR 530 863 D	7	88I	
				5.51		7	80I	
				5.63	MU4030 LAFAYETTE AVE			
				5.63	MD 25 LAFAYETTE AVE			
				5.72	US 1 NORTH AVE			
				5.72	MU1515 CALVERT ST (AHEAD)			

\* A,B = UNIMPROVED; C = GRADED & DRAINED; D,E = SOIL, GRAVEL, STONE; F,G = LOW TYPE BITUMINOUS;  
H,I = HIGH TYPE BITUMINOUS; J = CONCRETE; K = BRICK; L = BLOCK

STATE HIGHWAY ADMINISTRATION OF MARYLAND  
HIGHWAY INFORMATION SERVICES DIVISION  
DATA SUPPORT GROUP

STATE HIGHWAY LOCATION REFERENCE

ROUTE NUMBER.....MD 25  
INVENTORY DIRECTION....NORTH  
NAME: LAFAYETTE AVE

COUNTY-BALTIMORE CITY  
SHA DISTRICT.....  
DATE.....12/31/2001

SYSTEM ....STATE....	FUNCTIONAL CLASS	HWY TYPE	ACCESS CONTRL	MILEPOINT	MILEPOINT	DESCRIPTION	MARKED LANES	SURFACE WIDTH/TYPE*	AADT
MUNICIPAL U	URB-MINOR ARTERIAL	DIVIDED	NONE	0.00	MD 2	CALVERT ST	5	79I	2,125
				0.06		ST PAUL ST	6	79I	
				0.14			5	68I	
				0.21	MU1710	MARYLAND AVE	5	69I	
		UNDIVIDED		0.26		MD 25 (SB/L) FALLS RD	2	35I	13,425
NAME: FALLS RD				0.26					
				0.34	MU1700	HOWARD ST	2	26I	
				0.34		STRUC #BC1405			
				0.39	US 1	NORTH AVE			
				0.39		STRUC #BC1208			
				0.49		R/R #CSX 140 856 R			
				1.04	MU1611	28TH ST	2	30I	
				1.04		STRUC #BC3205			
				1.16		29TH ST			
				1.16		STRUC #BC3206			
				1.31		CEDAR AVE			
				1.31		STRUC #BC3501			
				1.66	MU2745	CLIPPER MILL RD			
				1.78	MU2270	ROLAND AVE			
				1.79	IS 83	JONES FALLS EXPWY			
				1.79		STRUC #BC3110			
				1.79		EXIT #8			
		DIVIDED		1.86			4	64I	
				1.89			4	72I	
		UNDIVIDED		2.09	MU2740	36TH ST	4	40I	
				2.26	MU2735	UNION AVE			
				2.58	MU 989	41ST ST			15,425
				3.01	MU2100	COLD SPRING LA			15,525
				3.07			5	52I	
				3.28	MU2680	HILLSIDE RD	4	48I	
				3.65	MU2690	HARVEST RD			
				4.30	MU1022	NORTHERN PKWY			11,950
				4.54			4	40I	
				4.72	MU2200	KELLY AVE	2	36I	
				5.06		BALTIMORE CO/L			

\* A,B = UNIMPROVED; C = GRADED & DRAINED; D,E = SOIL, GRAVEL, STONE; F,G = LOW TYPE BITUMINOUS;  
H,I = HIGH TYPE BITUMINOUS; J = CONCRETE; K = BRICK; L = BLOCK

STATE HIGHWAY ADMINISTRATION OF MARYLAND  
HIGHWAY INFORMATION SERVICES DIVISION  
DATA SUPPORT GROUP

STATE HIGHWAY LOCATION REFERENCE

ROUTE NUMBER.....MD 26  
INVENTORY DIRECTION...EAST  
NAME: LIBERTY HEIGHTS AVE

COUNTY-BALTIMORE CITY  
SHA DISTRICT.....  
DATE.....12/31/2001

SYSTEM	FUNCTIONAL CLASS	HWY TYPE	ACCESS CONTRL	MILEPOINT	MILEPOINT DESCRIPTION	MARKED LANES	SURFACE WIDTH/TYPE*	AADT
MUNICIPAL U	URB-OTHER PRIN ART	DIVIDED	NONE	0.00	BALTIMORE CO/L	4	48I	37,975
		UNDIVIDED		0.08 MU1022	NORTHERN PKWY			
				0.17 MU2910	PARKVIEW AVE	4	38I	
				0.34 MU2160	ROGERS AVE			
				0.61		4	51I	
				0.91 MD 126	GWYNN OAK AVE			
				0.91 MU2925	GWYNN OAK AVE			
				0.99 MU2915	HILLSDALE RD	4	44I	
				1.42 MU2905	GRANADA AVE			
				1.62 MU2920	BERWYN AVE			
		DIVIDED		1.67 MU2120	GARRISON BLVD	4	60I	
				1.88 MU2900	CALLAWAY AVE	6	64I	
				2.31 MU2880	HILTON ST			
				2.60 MU 11	WABASH AVE			
				2.60 MU2050	DUKELAND ST			
				2.70	R/R #CSX 831 639 A			
				2.70	STRUC #BC2201			
				2.75 MU2725	DRUID PARK DR			
				3.25 MU3095	TIOGA PKWY			
				3.42 MD 140	REISTERSTOWN RD			
				3.42 MU2131	LIBERTY HEIGHTS AVE (AHEAD)			

\*\*\*\*\*

ROUTE NUMBER.....US 40  
INVENTORY DIRECTION...EAST  
NAME: BALTO NATIONAL PIKE

MUNICIPAL U	URB-OTHER PRIN ART	DIVIDED	NONE	0.00	BALTIMORE CO/L	6	72I	29,275
				0.16 MU6135	BRIARCLIFT RD			
				0.43 MU2310	EDMONDSON AVE	6	62I	57,450
				0.43				
				0.49 MU 699	COOKS LA			
				0.57		7	72I	
				0.72 MU4070	UPLANDS PKWY	6	68I	
				0.72 MU4080	WINANS WAY			
				0.81 MU2300	OLD FREDERICK RD			
				0.94 MU4135	SWANN AVE	7	81I	
				1.18 MU2290	ATHOL AVE	6	72I	
				1.36 MU4085	WOODINGTON RD			
				1.47 MU4333	WILDWOOD PKWY	6	64I	
				1.77 MU4095	ALLENDALE ST			

\* A,B = UNIMPROVED; C = GRADED & DRAINED; D,E = SOIL, GRAVEL, STONE; F,G = LOW TYPE BITUMINOUS;  
H,I = HIGH TYPE BITUMINOUS; J = CONCRETE; K = BRICK; L = BLOCK

STATE HIGHWAY ADMINISTRATION OF MARYLAND  
HIGHWAY INFORMATION SERVICES DIVISION  
DATA SUPPORT GROUP

STATE HIGHWAY LOCATION REFERENCE

ROUTE NUMBER.....US 40 CONTINUED  
INVENTORY DIRECTION....EAST  
NAME: EDMONDSON AVE

COUNTY-BALTIMORE CITY  
SHA DISTRICT.....  
DATE.....12/31/2001

SYSTEM	FUNCTIONAL CLASS	HWY TYPE	ACCESS CONTRL	MILEPOINT	MILEPOINT DESCRIPTION	MARKED LANES	SURFACE WIDTH/TYPE*	AADT
MUNICIPAL U	URB-OTHER PRIN ART	DIVIDED	NONE	2.07 MU4460	HILTON ST	6	72I	57,450
				2.10 MU2880	HILTON PKWY			
				2.10	STRUC #BC2203			
				2.16	R/R #CSX 831 626 Y			
				2.20	STRUC #BC2202 GWYNNS FALLS			
				2.47 MU1920	EDMONDSON AVE	6	84I	30,750
NAME: FRANKLIN ST				2.47				
				2.66 MU1910	FRANKLINTOWN RD	6	64I	
				2.83 MU2041	BRADDISH AVE			
NAME: MULBERRY ST				2.99 MU4155	WARWICK AVE			
	URB-FRWY/EXPWY		FULL	3.28 MU6168	MULBERRY ST			
NAME: NO NAME				3.28				
				3.31 MU4500	PULASKI ST	4	52J	
				3.31 MU6169	FRANKLIN ST			
				3.48	US 1 (SB/L) MONROE ST			
				3.48	STRUC #BC5308			
				3.55		6	72J	
				3.62 US 1	FULTON AVE			
				3.62	STRUC #BC5309			
				3.65	MOUNT ST			
				3.65	STRUC #BC5310			
				3.73 MU6157	GILMOR ST			
				3.73	STRUC #BC5311			
				3.81	STRUC #BC5312 PEDESTRIAN WALKWAY			
				3.88	CALHOUN ST			
				3.88	STRUC #BC5313			
				3.96 MU1870	CAREY ST			
				3.96	STRUC #BC5314			
				4.04	STRUC #BC5315 PEDESTRIAN WALKWAY			
				4.11	ARLINGTON AVE			
				4.11	STRUC #BC5316			
				4.19 MU4220	SCHROEDER ST			
				4.19	STRUC #BC5317			
				4.23	RAMP FR FRANKLIN ST			
				4.25	RAMP TO MULBERRY ST	4	48J	
				4.53 MU6020	MARTIN LUTHER KING JR BLVD			
				4.53	STRUC #BC5318			
	URB-OTHER PRIN ART		NONE	4.67 MU6168	MULBERRY ST	7	76I	25,650
NAME: MULBERRY ST				4.67				
				4.67 MU6169	FRANKLIN ST			
				4.74	MD 295 (SB/L) GREENE ST	7	80J	
				4.81 MD 295	PACA ST			

\* A,B = UNIMPROVED; C = GRADED & DRAINED; D,E = SOIL, GRAVEL, STONE; F,G = LOW TYPE BITUMINOUS;  
H,I = HIGH TYPE BITUMINOUS; J = CONCRETE; K = BRICK; L = BLOCK



STATE HIGHWAY ADMINISTRATION OF MARYLAND  
HIGHWAY INFORMATION SERVICES DIVISION  
DATA SUPPORT GROUP

STATE HIGHWAY LOCATION REFERENCE

ROUTE NUMBER.....US 40 CONTINUED  
INVENTORY DIRECTION...EAST  
NAME: MULBERRY ST

COUNTY-BALTIMORE CITY  
SHA DISTRICT.....  
DATE.....12/31/2001

SYSTEM	FUNCTIONAL CLASS	HWY TYPE	ACCESS CONTRL	MILEPOINT	MILEPOINT DESCRIPTION	MARKED LANES	SURFACE WIDTH/TYPE*	AADT
MUNICIPAL U	URB-OTHER PRIN ART	DIVIDED	NONE	4.88	MU1760 EUTAW ST	7	80J	25,650
				4.96	MU1700 HOWARD ST			
				5.04	MU1620 PARK AVE			
				5.12	MU1711 CATHEDRAL ST			
				5.19	MU1125 N CHARLES ST			
				5.26	MD 2 (SB/L) ST PAUL PL	6	56J	
NAME: ORLEANS ST		UNDIVIDED		5.26				
				5.32	MU1720 ST PAUL ST	6	60J	
				5.35	MD 2 CALVERT ST			
				5.38	MU1450 GUILFORD AVE			
				5.45	IS 83 JONES FALLS EXPWY			
				5.45	STRUC #BC1202			
				5.48	MU1382 FALLSWAY			
				5.62		6	60I	
				5.69	MU1357 ENSOR ST			
				5.69	MU1480 GAY ST			
		DIVIDED		5.74		6	68I	
				6.04	MU1420 CENTRAL AVE			
				6.17	MU4250 CAROLINE ST			
				6.35	MU1440 BROADWAY			
		UNDIVIDED		6.48		4	48I	
				6.53	MU1025 WOLFE ST			
				6.60	MU1085 WASHINGTON ST			
				6.84	MU1410 PATTERSON PARK AVE			
				6.99	MU2945 MILTON AVE			
				7.30	MU1320 LINWOOD AVE			
NAME: PULASKI HWY		DIVIDED		7.46	MU1685 PULASKI HWY	4	44I	42,750
				7.46				
		UNDIVIDED		7.46	MU2960 ELLWOOD AVE			
				7.50		4	48I	
				7.67	MU2965 HIGHLAND AVE			
				7.77	MU1270 CONKLING ST			
				8.03	MD 150 HAVEN ST			
				8.03	MU1241 HAVEN ST			
				8.09	R/R #CR 530 668 D			
				8.19	MU3001 KRESSON ST			
				8.27	R/R #ATK 529 564 A			
		DIVIDED		8.54	MU1370 MONUMENT ST	6	72I	
				8.59	R/R #CSX 140 837 L			
				8.76	MD 151 ERDMAN AVE			48,125
				8.76	STRUC #BC4201			
				8.99	MU3015 ARMISTEAD WAY			

\* A,B = UNIMPROVED; C = GRADED & DRAINED; D,E = SOIL, GRAVEL, STONE; F,G = LOW TYPE BITUMINOUS;  
H,I = HIGH TYPE BITUMINOUS; J = CONCRETE; K = BRICK; L = BLOCK

STATE HIGHWAY ADMINISTRATION OF MARYLAND  
HIGHWAY INFORMATION SERVICES DIVISION  
DATA SUPPORT GROUP

STATE HIGHWAY LOCATION REFERENCE

ROUTE NUMBER.....US 40 CONTINUED  
INVENTORY DIRECTION...EAST  
NAME: PULASKI HWY

COUNTY-BALTIMORE CITY  
SHA DISTRICT.....  
DATE.....12/31/2001

SYSTEM	FUNCTIONAL CLASS	HWY TYPE	ACCESS CONTRL	MILEPOINT	MILEPOINT DESCRIPTION	MARKED LANES	SURFACE WIDTH/TYPE*	AADT
MUNICIPAL U	URB-OTHER PRIN ART	DIVIDED	NONE	9.01 IS 895	HARBOR TUNNEL THRUWAY	6	72I	48,125
				9.01	STRUC #BCY135			
				9.01	EXIT #13			
				9.14	RAMP 4 FR IS 895			
				9.34	RAMP 8 FR MORAVIA RD			
				9.39 MU1190	NORTH POINT RD			
				9.52	STRUC #BC4211 HERRING RUN			
				9.75 MU 55	MORAVIA RD			
				9.75	STRUC #BC4106			
				9.79	RAMP 3 TO MORAVIA RD			
				9.81	RAMP 2 TO MORAVIA RD			
				9.88 MU1020	MORAVIA PARK DR			
				9.92	RAMP 7 TO IS 95			
				9.93 IS 95	FORT MCHENRY TUNNEL			38,750
				9.93	STRUC #BCW601			
				9.93	EXIT #61			
				9.98	STRUC #BC4210 MOORES RUN			
				10.05	RAMP 4 FR IS 95			
				10.05	BALTIMORE CO/L			

\*\*\*\*\*

ROUTE NUMBER.....MD 41  
INVENTORY DIRECTION...NORTH  
NAME: HILLEN RD

MUNICIPAL U	URB-OTHER PRIN ART	DIVIDED	NONE	0.00 MD 147	HARFORD RD	4	50I	24,625
		UNDIVIDED		0.03		4	54I	
		DIVIDED		0.33		5	59I	
				0.39 MU 500	33RD ST	6	64I	
				1.20 MU1101	ARGONNE DR			
				1.62 MU2100	COLD SPRING LA			22,825
				1.82	STRUC #BC3203			
NAME: PERRING PKWY				1.85 MU2570	HILLEN RD			
	URB-FRWY/EXPWY			2.47 MU1041	ECHODALE AVE	6	72J	
				2.47 MU1040	BELVEDERE AVE			
				2.57	WOODBOURNE AVE			
				2.57 MU 960	WOODBOURNE AVE			
				2.72	STRUC #BC3202 HERRING RUN			
				3.48 MU1022	NORTHERN PKWY			32,150
				3.48	STRUC #BC3201			
				3.78	BALTIMORE CO/L			

\* A,B = UNIMPROVED; C = GRADED & DRAINED; D,E = SOIL, GRAVEL, STONE; F,G = LOW TYPE BITUMINOUS;  
H,I = HIGH TYPE BITUMINOUS; J = CONCRETE; K = BRICK; L = BLOCK

STATE HIGHWAY ADMINISTRATION OF MARYLAND  
HIGHWAY INFORMATION SERVICES DIVISION  
DATA SUPPORT GROUP

STATE HIGHWAY LOCATION REFERENCE

ROUTE NUMBER.....MD 45  
INVENTORY DIRECTION...NORTH  
NAME: GREENMOUNT AVE

COUNTY-BALTIMORE CITY  
SHA DISTRICT.....  
DATE.....12/31/2001

SYSTEM	FUNCTIONAL CLASS	HWY TYPE	ACCESS CONTRL	MILEPOINT	MILEPOINT DESCRIPTION	MARKED LANES	SURFACE WIDTH/TYPE*	AADT
MUNICIPAL U	URB-OTHER PRIN ART	UNDIVIDED	NONE	0.00 MU1500	GREENMOUNT AVE (BACK)	4	40I	20,025
				0.00 US 1	NORTH AVE			
				0.47 MU4640	25TH ST			
				0.57	R/R #CSX 140 849 F			
				0.75 MU1611	28TH ST			
				0.84 MU1600	EXTER HALL AVE			
				0.84 MU1612	29TH ST			
				1.15 MU2625	GORSUCH AVE			
				1.19 MU 500	33RD ST			
				1.74 MU1110	39TH ST			
		DIVIDED		2.02	42ND ST	4	44I	
NAME: YORK RD				2.02				
				2.20 MU2645	NORTH WAY			
				2.42 MU2100	COLD SPRING LA			23,125
				2.70 MU2610	WINSTON AVE			
				3.07 MU1140	WOODBOURNE AVE			21,925
				3.27 MU2630	BELLONA AVE			28,225
		UNDIVIDED		3.32		4	55I	
				3.68 MU1040	BELVEDERE AVE			
				3.74 MU1022	NORTHERN PKWY			25,875
				3.87 MU1160	LAKE AVE			
				4.12 MU2340	GITTINGS AVE			
				4.12 MU2341	WALKER AVE			
				4.23	BALTIMORE CO/L			

\*\*\*\*\*

ROUTE NUMBER.....IS 70  
INVENTORY DIRECTION...EAST  
NAME: NO NAME

MUNICIPAL U	URB-INTERSTATE	DIVIDED	FULL	0.00	BALTIMORE CO/L	2	24I	12,050
				0.03 RP 7002	RAMP 2 FR IS 70 TO MD 122			
				0.12 RP 7004	RAMP 4 FR MD 122 TO IS 70			
				0.14	ROAD END			

\* A,B = UNIMPROVED; C = GRADED & DRAINED; D,E = SOIL, GRAVEL, STONE; F,G = LOW TYPE BITUMINOUS;  
H,I = HIGH TYPE BITUMINOUS; J = CONCRETE; K = BRICK; L = BLOCK

STATE HIGHWAY ADMINISTRATION OF MARYLAND  
HIGHWAY INFORMATION SERVICES DIVISION  
DATA SUPPORT GROUP

STATE HIGHWAY LOCATION REFERENCE

ROUTE NUMBER.....IS 83  
INVENTORY DIRECTION...NORTH  
NAME: JONES FALLS EXPWY

COUNTY-BALTIMORE CITY  
SHA DISTRICT.....  
DATE.....12/31/2001

SYSTEM ....STATE....	FUNCTIONAL CLASS	HWY TYPE	ACCESS CONTRL	MILEPOINT	MILEPOINT DESCRIPTION	MARKED LANES	SURFACE WIDTH/TYPE*	AADT
MUNICIPAL U	URB-INTERSTATE	DIVIDED	FULL	0.00	MU1383 PRESIDENT ST (BACK)	6	72J	43,425
				0.00	MU1680 FAYETTE ST			
				0.00	EXIT #1			
				0.03	MU1382 FALLSWAY			
				0.18	BEGIN VIADUCT			
				0.19	MU1480 GAY ST	5	60J	
				0.30	MU1740 E PLEASANT ST			
				0.30	EXIT #2			
				0.35	US 40 ORLEANS ST			
				0.35	STRUC #BC1202			
				0.47	RAMP 6 TO HOLLIDAY ST			
				0.49	RAMP 3 FR GAY ST			
				0.50	MU1790 E CENTRE ST	6	72J	
				0.50	STRUC #BC1106			
				0.64	MU1360 MADISON ST			
				0.64	RAMP 4 TO FALLSWAY			
				0.66	RAMP 7 FR E EAGER ST	5	72J	
				0.70		5	60J	
				0.81	END VIADUCT			
				0.90	MU1351 CHASE ST			50,925
				0.90	STRUC #BC1401			
				0.90	EXIT #3			
				0.90	RAMP 4 TO GUILFORD AVE			
				0.93	MU1382 FALLSWAY			
				0.93	STRUC #BC1501			
				0.96				
				0.97	MU4020 BIDDLE ST	6	72J	
				0.97	STRUC #BC1203			
				0.97	RAMP 2 FR MADISON ST			
				1.05	MU 955 PRESTON ST			
				1.05	STRUC #BC1204			
				1.15	MU1450 GUILFORD AVE			
				1.15	STRUC #BC1402			
				1.23	MD 2 CALVERT ST			
				1.23	STRUC #BC1403			
				1.29	MD 2 (SB/L) ST PAUL ST			
				1.29	STRUC #BC1205			
				1.29	EXIT #4			
				1.34				
				1.38	RAMP 8 TO ST PAUL ST	5	60J	
				1.40	MU1125 N CHARLES ST			
				1.40	STRUC #BC1206			

\* A,B = UNIMPROVED; C = GRADED & DRAINED; D,E = SOIL, GRAVEL, STONE; F,G = LOW TYPE BITUMINOUS;  
H,I = HIGH TYPE BITUMINOUS; J = CONCRETE; K = BRICK; L = BLOCK

STATE HIGHWAY ADMINISTRATION OF MARYLAND  
HIGHWAY INFORMATION SERVICES DIVISION  
DATA SUPPORT GROUP

PAGE..... 13

STATE HIGHWAY LOCATION REFERENCE

ROUTE NUMBER.....IS 83 CONTINUED  
INVENTORY DIRECTION...NORTH  
NAME: JONES FALLS EXPWY

COUNTY-BALTIMORE CITY  
SHA DISTRICT.....  
DATE.....12/31/2001

SYSTEM ....STATE....	FUNCTIONAL CLASS	HWY TYPE	ACCESS CONTRL	MILEPOINT	MILEPOINT DESCRIPTION	MARKED LANES	SURFACE WIDTH/TYPE*	AADT
MUNICIPAL U	URB-INTERSTATE	DIVIDED	FULL	1.48	RAMP 5 TO MARYLAND AVE	5	60J	50,925
				1.50	RAMP 1 FR CHARLES ST			
				1.51	MU1710 MARYLAND AVE			
				1.51	STRUC #BC1404			
				1.51	EXIT #5			
				1.55		6	72J	
				1.63	STRUC #BC1102			
				1.66	MU1700 HOWARD ST			
				1.66	STRUC #BC1405			
				1.77	R/R #CSX 140 858 E			
				1.85	US 1 NORTH AVE			86,325
				1.85	STRUC #BC1103			
				1.85	EXIT #6			
				1.92	RAMP 4 TO NORTH AVE			
				1.94	INTERSTATE MILE MARKER 5.0			
				2.04	STRUC			
				2.04	RAMP 3 FR NORTH AVE			
				2.10	RAMP 8 TO MT ROYAL AVE			
				2.12	RAMP 3 FR NORTH AVE			
				2.31		6	72I	
				2.39	STRUC OVERHEAD			
				2.39	RAMP 1 TO 28TH ST			
				2.42	MU1611 28TH ST			
				2.42	STRUC #BC3205			
				2.42	EXIT #7			
				2.44	STRUC OVERHEAD			
				2.44	RAMP 5 TO 28TH ST			
				2.49	MU1612 29TH ST			
				2.49	STRUC #BC3206			
				2.65	RAMP 3 FR 28TH ST			
				2.65	RAMP 8 TO 28TH ST			
				2.67	CEDAR AVE			
				2.67	STRUC #BC3501			
				2.78	RAMP 2 TO FALLS RD			
				2.83	RAMP 6 FR FALLS RD			
				2.94	INTERSTATE MILE MARKER 6.0			
				3.02	MD 25 FALLS RD			93,325
				3.02	STRUC #BC3112			
				3.02	EXIT #8			
				3.29		6	72J	
				3.39	STRUC #BC3113 JONES FALLS			
				3.73	MU2735 UNION AVE			

\* A,B = UNIMPROVED; C = GRADED & DRAINED; D,E = SOIL, GRAVEL, STONE; F,G = LOW TYPE BITUMINOUS;  
H,I = HIGH TYPE BITUMINOUS; J = CONCRETE; K = BRICK; L = BLOCK

STATE HIGHWAY ADMINISTRATION OF MARYLAND  
HIGHWAY INFORMATION SERVICES DIVISION  
DATA SUPPORT GROUP

STATE HIGHWAY LOCATION REFERENCE

ROUTE NUMBER.....IS 83 CONTINUED  
INVENTORY DIRECTION...NORTH  
NAME: JONES FALLS EXPWY

COUNTY-BALTIMORE CITY  
SHA DISTRICT.....  
DATE.....12/31/2001

SYSTEM ...STATE...	FUNCTIONAL CLASS	HWY TYPE	ACCESS CONTRL	MILEPOINT	MILEPOINT DESCRIPTION	MARKED LANES	SURFACE WIDTH/TYPE*	AADT
MUNICIPAL U	URB-INTERSTATE	DIVIDED	FULL	3.73	STRUC #BC3114	6	72J	93,325
				3.94	INTERSTATE MILE MARKER 7.0			
				3.98	MU 989 41ST ST			
				3.98	STRUC #BC3207			
				4.15	STRUC #BC3115 JONES FALLS			
				4.31		6	72I	
				4.48	RAMP 4 TO COLD SPRING LA			
				4.53	RAMP 6 FR COLD SPRING LA			
				4.60	RAMP 1 TO COLD SPRING LA			
				4.74	MU2100 COLD SPRING LA			112,325
				4.74	STRUC #BC3204			
				4.74	EXIT #9			
				4.80	RAMP 7 FR COLD SPRING LA			
				4.88	RAMP 5 TO COLD SPRING LA			
				4.92	STRUC #BC3118 JONES FALLS			
				4.95	INTERSTATE MILE MARKER 8.0			
				5.00	RAMP 2 FR COLD SPRING LA			
				5.51	RAMP 6 FR NORTHERN PKWY			
				5.63	RAMP 4 TO NORTHERN PKWY			
				5.82	RAMP 7 FR NORTHERN PKWY			
				5.85				
				5.86	MU1022 NORTHERN PKWY			108,606
				5.86	STRUC #BC3209			
				5.86	EXIT #10			
				5.91	RAMP 1 TO NORTHERN PKWY			
				5.94	INTERSTATE MILE MARKER 9.0			
				5.98	RAMP 7 FR NORTHERN PKWY			
				5.98	STRUC OVERHEAD			
				6.04	RAMP 8 TO NORTHERN PKWY			
				6.17	RAMP 3 FR NORTHERN PKWY			
				6.30	MU2200 KELLY AVE	6	72J	
				6.30	STRUC #BC3406			
				6.37	STRUC #BC3125 WESTERN RUN			
				6.67	STRUC #BC3127			
				6.70	BALTIMORE CO/L			

\* A,B = UNIMPROVED; C = GRADED & DRAINED; D,E = SOIL, GRAVEL, STONE; F,G = LOW TYPE BITUMINOUS;  
H,I = HIGH TYPE BITUMINOUS; J = CONCRETE; K = BRICK; L = BLOCK

STATE HIGHWAY ADMINISTRATION OF MARYLAND  
HIGHWAY INFORMATION SERVICES DIVISION  
DATA SUPPORT GROUP

PAGE..... 15

STATE HIGHWAY LOCATION REFERENCE

ROUTE NUMBER.....IS 95  
INVENTORY DIRECTION...NORTH  
NAME: FORT MCHENRY TUNNEL

COUNTY-BALTIMORE CITY  
SHA DISTRICT.....  
DATE.....12/31/2001

SYSTEM	STATE	FUNCTIONAL CLASS	HWY TYPE	ACCESS CONTRL	MILEPOINT	MILEPOINT DESCRIPTION	MARKED LANES	SURFACE WIDTH/TYPE*	AADT
PRIMARY	U	URB-INTERSTATE	DIVIDED	FULL	0.00	BALTIMORE CO/L	8	96I	170,350
					0.00	BEGIN TOLL MAINTENANCE			
					0.04	MU4170 JOH AVE			
					0.04	STRUC #BCW519			
					0.05	RP 9510 RAMP 10 FR IS 95 TO IS 95			
					0.12	RP 9508 RAMP 8 FR US 1 AL TO IS 95			
					0.25	INTERSTATE MILE MARKER 50.0			
					0.45	US 1AL CATON AVE			
					0.45	STRUC #BCW523			
					0.45	EXIT #50			
					0.75		8	96J	
					0.88	MU1970 DESOTO RD			
					0.88	STRUC #BCW527			
					1.05	RP 9511 RAMP 11 FR IS 95 TO RAMP 7			
					1.08	MU6165 BERNARD DR			
					1.17	STRUC #BCW529 CSX R/R			
					1.25	INTERSTATE MILE MARKER 51.0			
					1.30		6	72J	
					1.34	RP 9508 RAMP 8 FR MU 1281 TO IS 95			
					1.36	RP 9506 RAMP 6 FR IS 95 TO MU 1281			
					1.58	MU1281 WASHINGTON BLVD	8	96J	
					1.58	STRUC #BCW533			
					1.58	EXIT #51			
					1.78	RP 9510 RAMP 10 FR IS 95 TO IS 95	7	84J	
					2.09	STRUC #BCW535 CSX R/R			
					2.14	RP 9508 RAMP 8 FR MD 295 TO IS 95			
					2.16	RP 9503 RAMP 3 FR IS 95 TO MD 295	8	96J	
					2.25	INTERSTATE MILE MARKER 52.0			
					2.29	MU 43 MONROE ST			
					2.33	RP 9507 RAMP 7 FR IS 95 TO RAMP 6			
					2.36	MD 295 BALTIMORE WASHINGTON PKWY			
					2.36	STRUC #BCW538			
					2.36	EXIT #52			
					2.43	RP 9501 RAMP 1 FR IS 95 TO MU 43			
					2.44	RP 9503 RAMP 3 FR IS 95 TO MD 295			
					2.49	MD 648E ANNAPOLIS RD	6	72J	
					2.49	STRUC #BCW541			
					2.78	IS 395 NO NAME			115,489
					2.78	RAMP 3 TO IS 395			
					2.78	EXIT #53			
					2.82	STRUC #BCW546 MIDDLE BRANCH			
					2.89	RP 9504 RAMP 4 FR MD 295 TO IS 95			

\* A,B = UNIMPROVED; C = GRADED & DRAINED; D,E = SOIL, GRAVEL, STONE; F,G = LOW TYPE BITUMINOUS;  
H,I = HIGH TYPE BITUMINOUS; J = CONCRETE; K = BRICK; L = BLOCK

STATE HIGHWAY ADMINISTRATION OF MARYLAND  
HIGHWAY INFORMATION SERVICES DIVISION  
DATA SUPPORT GROUP

STATE HIGHWAY LOCATION REFERENCE

ROUTE NUMBER.....IS 95 CONTINUED  
INVENTORY DIRECTION...NORTH  
NAME: FORT MCHENRY TUNNEL

COUNTY-BALTIMORE CITY  
SHA DISTRICT.....  
DATE.....12/31/2001

SYSTEM	STATE	FUNCTIONAL CLASS	HWY TYPE	ACCESS CONTRL	MILEPOINT	MILEPOINT DESCRIPTION	MARKED LANES	SURFACE WIDTH/TYPE*	AADT
PRIMARY	U	URB-INTERSTATE	DIVIDED	FULL	2.90				
					2.91	RP 9507 RAMP 7 FR IS 95 TO RAMP 6	8	96J	115,489
					3.11	RAMP 5 FR IS 395			
					3.16	RAMP 2 TO IS 395			
					3.24	RAMP 6 TO MD 2			
					3.24	RAMP 1 FR MD 2			
					3.24	INTERSTATE MILE MARKER 53.0			
					3.38	MD 2 HANOVER ST			
					3.38	STRUC #BCW551			
					3.38	EXIT #54			
					3.40	RAMP 1 FR MD 2			
					3.40	STRUC #BCW552			
					3.48	RAMP 1 FR MCCOMAS ST			
					3.49	RAMP 6 TO MCCOMAS ST			
					4.14	MU 36 KEY HWY			
					4.14	STRUC #BCW558			
					4.14	EXIT #55			
					4.24	INTERSTATE MILE MARKER 54.0			
					4.52	RAMP 4 FR MCCOMAS ST			
					4.54	RAMP 7 TO MCCOMAS ST			
					4.76	BEGIN FORT MCHENRY TUNNEL			
					4.76	STRUC #BCW561			
					4.85		8	96I	
					6.13	END FORT MCHENRY TUNNEL			
					6.13	STRUC #BCW561			
					6.18	INTERSTATE MILE MARKER 56.0	8	123I	
					6.21		8	150I	
					6.27		8	150J	
					6.44	TOLL PLAZA (24 LANES)			
					6.48	RAMP 3 TO KEITH AVE			
					6.61		8	96J	
					6.65	RAMP 1 FR KEITH AVE			
					6.65	EXIT #56			
					6.65	STRUC #BCW567 VIADUCT			
					6.82	RAMP 4 FR KEITH AVE			
					6.82	RAMP 2 TO KEITH AVE			
					7.02	IS 895 HARBOR TUNNEL THRUWAY			
					7.02	STRUC #BCY102			
					7.06	RAMP 7 FR INTERSTATE AVE			
					7.11	RAMP 1 TO INTERSTATE AVE	6	72J	
					7.11	PONCABIRD PASS			
					7.11	STRUC #BCW570			

\* A,B = UNIMPROVED; C = GRADED & DRAINED; D,E = SOIL, GRAVEL, STONE; F,G = LOW TYPE BITUMINOUS;  
H,I = HIGH TYPE BITUMINOUS; J = CONCRETE; K = BRICK; L = BLOCK



STATE HIGHWAY ADMINISTRATION OF MARYLAND  
HIGHWAY INFORMATION SERVICES DIVISION  
DATA SUPPORT GROUP

PAGE..... 17

STATE HIGHWAY LOCATION REFERENCE

ROUTE NUMBER.....IS 95 CONTINUED  
INVENTORY DIRECTION...NORTH  
NAME: FORT MCHENRY TUNNEL

COUNTY-BALTIMORE CITY  
SHA DISTRICT.....  
DATE.....12/31/2001

SYSTEM	FUNCTIONAL CLASS	HWY TYPE	ACCESS CONTRL	MILEPOINT	MILEPOINT DESCRIPTION	MARKED LANES	SURFACE WIDTH/TYPE*	AADT
PRIMARY	U	URB-INTERSTATE	DIVIDED FULL	7.11 IS 895	HARBOR TUNNEL THRUWAY	6	72J	115,489
				7.11	STRUC #BCY102			
				7.30	INTERSTATE MILE MARKER 57.0			
				7.45 MU6162	INTERSTATE AVE			
				7.45	STRUC #BCW576			
				7.64 MU1220	ODONNELL ST CUTOFF			
				7.68 MU1400	ODONNELL ST			
				7.68	EXIT #57			
				7.74	RAMP TO ODONNELL ST			
				7.76		6	66I	
				7.94	RAMP 2 FR ODONNELL ST	8	96I	
				7.99	RAMP 5 TO ODONNELL ST	9	108I	
				8.17	RAMP 4 TO DUNDALK AVE			
				8.25		9	108J	
				8.31 MU6152	GUSRYAN ST			
				8.31	STRUC #BCW579			
				8.31	INTERSTATE MILE MARKER 58.0			
				8.42 MU 438	DUNDALK AVE			
				8.42	STRUC #BCW581			
				8.42	EXIT #58			
				8.42	RAMP 7 FR KANE ST			
				8.51 MU1200	KANE ST			
				8.53		9	108I	
				8.58	RAMP 4 TO EASTERN AVE			
				8.62		8	96I	91,875
				8.71	R/R #CIN 848 070 K			
				8.71	STRUC #BCW585			
				8.86 MD 150	EASTERN AVE			
				8.86	STRUC #BCW586			
				8.86	EXIT #59			
				8.86	RAMP 7 FR EASTERN AVE			
				8.92	RAMP 3 FR EASTERN AVE			
				9.10	RAMP 2 FR EASTERN AVE			
				9.17	RAMP 8 TO EASTERN AVE			
				9.30	INTERSTATE MILE MARKER 59.0			
				9.32		8	96J	
				9.43 MU1200	KANE ST			
				9.54 MD 151	NORTH POINT BLVD			
				9.54	STRUC #BCW594 & #BCW595			
				9.66		6	72J	
				9.90	STRUC #BCW596			
				9.94		6	72I	

\* A,B = UNIMPROVED; C = GRADED & DRAINED; D,E = SOIL, GRAVEL, STONE; F,G = LOW TYPE BITUMINOUS;  
H,I = HIGH TYPE BITUMINOUS; J = CONCRETE; K = BRICK; L = BLOCK

STATE HIGHWAY ADMINISTRATION OF MARYLAND  
HIGHWAY INFORMATION SERVICES DIVISION  
DATA SUPPORT GROUP

STATE HIGHWAY LOCATION REFERENCE

ROUTE NUMBER.....IS 95 CONTINUED  
INVENTORY DIRECTION...NORTH  
NAME: FORT MCHENRY TUNNEL

COUNTY-BALTIMORE CITY  
SHA DISTRICT.....  
DATE.....12/31/2001

SYSTEM	STATE	FUNCTIONAL CLASS	HWY TYPE	ACCESS CONTRL	MILEPOINT	MILEPOINT DESCRIPTION	MARKED LANES	SURFACE WIDTH/TYPE*	AADT
PRIMARY	U	URB-INTERSTATE	DIVIDED	FULL	10.03		6	72J	91,875
					10.11	MU 55 MORAVIA RD			
					10.11	STRUC #BCW594			
					10.11	EXIT #60			
					10.12	STRUC #BCW598 CSX R/R			
					10.14		6	72I	
					10.15	RAMP 4 TO US 40			
					10.31	INTERSTATE MILE MARKER 60.0			
					10.35	US 40 PULASKI HWY			
					10.35	STRUC #BCW601			
					10.35	EXIT #61			
					10.71	STRUC #BCW604			
					11.09	IS 895 HARBOR TUNNEL THRUWAY			
					11.09	STRUC #BCW607			
					11.09	EXIT #62			
					11.28	INTERSTATE MILE MARKER 61.0			
					11.29	BALTIMORE CO/L			

\*\*\*\*\*

ROUTE NUMBER.....MD 126  
INVENTORY DIRECTION...EAST  
NAME: GWYNN OAK AVE

MUNICIPAL	U	URB-MINOR ARTERIAL	UNDIVIDED	NONE	0.00	BALTIMORE CO/L	2	48I	10,550
					0.22	MU2160 ROGERS AVE N			
					0.92	MD 26 LIBERTY HEIGHTS AVE			
					0.92	MU2925 GWYNN OAK AVE (AHEAD)			

\*\*\*\*\*

ROUTE NUMBER.....MD 129  
INVENTORY DIRECTION...NORTH  
NAME: PACA ST

MUNICIPAL	U	URB-MINOR ARTERIAL	DIVIDED	NONE	0.00	MD 295 PACA ST (BACK)	7	81I	24,925
					0.00	US 40 (WB/L) FRANKLIN ST			
		URB-OTHER PRIN ART			0.17	MU1830 DRUID HILL AVE	8	88I	
					0.22	ST MARY ST	6	82I	
NAME: MCCULLOH ST					0.22				
					0.27	MU1360 MADISON ST	7	93I	
					0.32	MU6020 MARTIN LUTHER KING BLVD	6	77I	

\* A,B = UNIMPROVED; C = GRADED & DRAINED; D,E = SOIL, GRAVEL, STONE; F,G = LOW TYPE BITUMINOUS;  
H,I = HIGH TYPE BITUMINOUS; J = CONCRETE; K = BRICK; L = BLOCK

STATE HIGHWAY ADMINISTRATION OF MARYLAND  
HIGHWAY INFORMATION SERVICES DIVISION  
DATA SUPPORT GROUP

PAGE..... 19

STATE HIGHWAY LOCATION REFERENCE

ROUTE NUMBER.....MD 129 CONTINUED  
INVENTORY DIRECTION....NORTH  
NAME: MCCULLOH ST

COUNTY-BALTIMORE CITY  
SHA DISTRICT.....  
DATE.....12/31/2001

SYSTEM	FUNCTIONAL CLASS	HWY TYPE	ACCESS CONTRL	MILEPOINT	MILEPOINT DESCRIPTION	MARKED LANES	SURFACE WIDTH/TYPE*	AADT
MUNICIPAL U	URB-OTHER PRIN ART	DIVIDED	NONE	0.43		5	77I	24,925
				0.58		4	77I	
				0.74	MU1900 LAFAYETTE AVE			
				0.90	MU4210 MCMECHEN ST			
				1.20	MU4160 PRESSTMAN ST			
				1.40	US 1 NORTH AVE	5	77I	
				1.55	MU4010 WHITELOCK ST			
				1.77		7	84I	
				1.86	MU1035 DRUID PK LAKE DR	7	80I	
				1.93		9	103I	
				2.24	MU1023 GWYNNS FALLS PKWY	7	96I	
				2.44	MU2131 LIBERTY HEIGHTS AVE			
				2.44	MU2130 GREENSPRING AVE			
				2.72	MD 140 REISTERSTOWN RD (AHEAD)			
				2.93	MD 140 REISTERSTOWN RD (BACK)	6	68I	22,225
				2.93				
				2.96	MU2725 DRUID PARK DR			
				3.70	MU2190 PIMLICO RD			
				4.08	MU2100 COLD SPRING LA			
		UNDIVIDED		4.74	MU2120 GARRISON AVE	4	66I	
				4.91	MU2170 BELVEDERE AVE	4	54I	
				5.08	MU2840 HAYWARD AVE			
				5.36	MU2160 ROGERS AVE	4	62I	
				5.44	MU1022 NORTHERN PKWY	4	54I	20,850
				5.75	MU2820 GLEN AVE			
				5.90	MU2790 TANEY RD			
				6.13	MU2835 STRATHMORE AVE			
				6.15	MU2795 STRATHMORE AVE			
				6.30	MU2830 FORDS LA			
				6.53	MU2825 CLARKS LA			
				6.77	MU2801 FALLSTAFF RD			
				7.08	MU2810 SEVEN MILE LA			
				7.44	BALTIMORE CO/L			

ROUTE NUMBER.....MD 139  
INVENTORY DIRECTION....NORTH  
NAME: CHARLES ST

MUNICIPAL U	URB-MINOR ARTERIAL	UNDIVIDED	NONE	0.00	MU1125 N CHARLES ST (BACK)	4	38I	24,025
				0.00	US 1 NORTH AVE			

\* A,B = UNIMPROVED; C = GRADED & DRAINED; D,E = SOIL, GRAVEL, STONE; F,G = LOW TYPE BITUMINOUS;  
H,I = HIGH TYPE BITUMINOUS; J = CONCRETE; K = BRICK; L = BLOCK

STATE HIGHWAY ADMINISTRATION OF MARYLAND  
HIGHWAY INFORMATION SERVICES DIVISION  
DATA SUPPORT GROUP

STATE HIGHWAY LOCATION REFERENCE

ROUTE NUMBER.....MD 139 CONTINUED  
INVENTORY DIRECTION...NORTH  
NAME: CHARLES ST

COUNTY-BALTIMORE CITY  
SHA DISTRICT.....  
DATE.....12/31/2001

SYSTEM	FUNCTIONAL CLASS	HWY TYPE	ACCESS CONTRL	MILEPOINT	MILEPOINT DESCRIPTION	MARKED LANES	SURFACE WIDTH/TYPE*	AADT
MUNICIPAL U	URB-MINOR ARTERIAL	UNDIVIDED	NONE	0.37 MU4035	24TH ST	4	38I	24,025
				0.47 MU4640	25TH ST			
				0.57	R/R #CSX 140 853 V			
				0.58				
				0.76 MU1611	28TH ST	4	60I	
				0.85 MU1612	29TH ST	3	30I	
				0.90		4	40I	
				1.06 MU1702	ART MUSEUM DR			
				1.19 MU 500	33RD ST			
				1.50 MU2260	UNIVERSITY PKWY			
				1.73 MU1110	39TH ST			
		DIVIDED		1.98		5	60I	
	URB-OTHER PRIN ART			2.12 MU1510	ST PAUL ST	4	54I	
NAME: ST PAUL ST				2.12				
		UNDIVIDED		2.35		4	40I	
NAME: CHARLES ST				2.48 MU2100	COLD SPRING LA	4	44I	
				2.48				
				3.00 MU1141	HOMELAND AVE			
				3.06 MU1150	WYNDHURST ST			
				3.06 MU2640	ST ALBANS WAY			
				3.62 MU1022	NORTHERN PKWY			
				4.11 MU1160	LAKE AVE			
				4.24 MU2340	GITTINGS AVE			
				4.32	BALTIMORE CO/L			

\*\*\*\*\*

ROUTE NUMBER.....MD 140  
INVENTORY DIRECTION...NORTH  
NAME: FULTON AVE

MUNICIPAL U	URB-OTHER PRIN ART	DIVIDED	NONE	0.00 US 1	FULTON AVE (BACK)	5	70I	16,575
				0.00 MU2210	NORTH AVE			
				0.20		4	56I	
				0.22 MU1045	FULTON AVE			
				0.24 MU4005	PENNSYLVANIA AVE	6	64I	31,875
NAME: REISTERSTOWN RD				0.24				
		UNDIVIDED		0.37		5	54I	
				0.55 MU1023	GWYNNS FALLS PKWY			
		DIVIDED		0.63		5	60I	
				0.71 MU2131	LIBERTY HEIGHTS AVE	6	64I	29,975
				0.71 MD 26	LIBERTY HEIGHTS AVE			

\* A,B = UNIMPROVED; C = GRADED & DRAINED; D,E = SOIL, GRAVEL, STONE; F,G = LOW TYPE BITUMINOUS;  
H,I = HIGH TYPE BITUMINOUS; J = CONCRETE; K = BRICK; L = BLOCK

STATE HIGHWAY ADMINISTRATION OF MARYLAND  
HIGHWAY INFORMATION SERVICES DIVISION  
DATA SUPPORT GROUP

STATE HIGHWAY LOCATION REFERENCE

ROUTE NUMBER.....MD 140 CONTINUED  
INVENTORY DIRECTION...NORTH  
NAME: REISTERSTOWN RD

COUNTY-BALTIMORE CITY  
SHA DISTRICT.....  
DATE.....12/31/2001

SYSTEM	FUNCTIONAL CLASS	HWY TYPE	ACCESS CONTRL	MILEPOINT	MILEPOINT DESCRIPTION	MARKED LANES	SURFACE WIDTH/TYPE*	ADT
MUNICIPAL U	URB-OTHER PRIN ART	DIVIDED	NONE	1.01 MD 129	MCCULLOH ST	8	96I	29,975
				1.22 MD 129	PARK HEIGHTS AVE	6	74I	16,575
				1.27 MU2725	DRUID PARK DR			
		UNDIVIDED		1.29		5	55I	
				1.40		4	44I	
				2.36 MU2100	COLD SPRING LA			
				3.20 MU2120	GARRISON AVE			
				3.29 MU2170	BELVEDERE AVE			
				3.50 MU2840	HAYWARD AVE			
				3.77 MU2160	ROGERS AVE			
				3.82		4	55I	
				3.89 MU1022	NORTHERN PKWY			26,750
				4.00		4	44I	
				4.14 MU2820	GLEN AVE			
				4.40 MU2835	STRATHMORE AVE			
				4.58 MU2830	FORDS LA			
		DIVIDED		4.67 MU2150	PATTERSON AVE	5	60I	
				4.87 MU2825	CLARKS LA			
		UNDIVIDED		5.14		4	44I	
				5.26 MU2801	FALLSTAFF RD			
				5.33	BALTIMORE CO/L			

ROUTE NUMBER.....MD 144  
INVENTORY DIRECTION...EAST  
NAME: FREDERICK RD

MUNICIPAL U	URB-OTHER PRIN ART	DIVIDED	NONE	0.00	BALTIMORE CO/L	2	44I	20,100
				1.00 MU2280	BEECHFIELD AVE			
				1.05 MU2700	BEECHFIELD AVE			
		UNDIVIDED		1.10		4	54I	
				1.28 MU2290	ATHOL AVE			
				1.45 MU4145	YALE AVE	4	44I	
NAME: FREDERICK AVE				1.74 MU4130	MONASTERY AVE			
				1.87 MU4110	MORLEY ST			
				2.17 MU2880	HILTON ST			12,875
				2.18	R/R #ATK 529 622 T			
				2.18	STRUC #BC5213			
				2.81	R/R #CSX 831 623 D			
				2.81	STRUC #BC2206			
				2.85 MU4185	BRUNSWICK ST			

\* A,B = UNIMPROVED; C = GRADED & DRAINED; D,E = SOIL, GRAVEL, STONE; F,G = LOW TYPE BITUMINOUS;  
H,I = HIGH TYPE BITUMINOUS; J = CONCRETE; K = BRICK; L = BLOCK

STATE HIGHWAY ADMINISTRATION OF MARYLAND  
HIGHWAY INFORMATION SERVICES DIVISION  
DATA SUPPORT GROUP

STATE HIGHWAY LOCATION REFERENCE

ROUTE NUMBER.....MD 144 CONTINUED  
INVENTORY DIRECTION...EAST  
NAME: FREDERICK AVE

COUNTY-BALTIMORE CITY  
SHA DISTRICT.....  
DATE.....12/31/2001

SYSTEM ...STATE...	FUNCTIONAL CLASS	HWY TYPE	ACCESS CONTRL	MILEPOINT	MILEPOINT DESCRIPTION	MARKED LANES	SURFACE WIDTH/TYPE*	AADT
MUNICIPAL U	URB-OTHER PRIN ART	DIVIDED	NONE	3.01 MU4180	MILLINGTON AVE	4	36I	12,875
				3.04 MU1910	FRANKLINTOWN RD			
				3.37	FREDERICK AVE (WB/L)	5	80I	
NAME: PRATT ST				3.51 MU4500	PULASKI ST			
				3.59		6	80I	
				3.78 US 1	FULTON AVE			

\*\*\*\*\*

ROUTE NUMBER.....MD 147  
INVENTORY DIRECTION...NORTH  
NAME: HARFORD RD

MUNICIPAL U	URB-OTHER PRIN ART	UNDIVIDED	NONE	0.00 MU1359	HARFORD AVE (BACK)	5	54I	26,875
				0.00 US 1	NORTH AVE			
				0.08 MU1090	20TH ST			
				0.17 MU1440	BROADWAY			
				0.17 MU4060	BONAPARTE AVE			
				0.35		5	60I	
				0.39 MU4640	25TH ST			
				0.44	R/R #CSX 140 848 Y			
		DIVIDED		0.47		6	72I	
				0.75 MU2625	GORSUCH AVE			
				0.88 MD 542	THE ALAMEDA			
				0.88 MU1080	ST LO DR			
				0.96 MD 41	HILLEN RD			
				1.32 MU 501	32ND ST			
		UNDIVIDED		1.40 MU1050	ERDMAN AVE	4	50I	20,175
				1.73 MU2510	CHESTERFIELD AVE			
				1.77 MU2565	LAKE MONTEBELLO DR			
				1.95	STRUC #BC3212 HERRING RUN			
				2.08 MU 697	WALTHER AVE			17,275
				2.22 MU1100	PARKSIDE DR			
				2.22 MU1101	ARGONNE DR			
				2.40		6	63I	
				2.50 MU2535	MONTEBELLO TERR			
				2.72 MU 55	MORAVIA RD			21,075
				2.72 MU2100	COLD SPRING LA			
				3.08 MU2555	AILSA AVE			
				3.32 MU1041	ECHODALE AVE			
				3.40		5	63I	

\* A,B = UNIMPROVED; C = GRADED & DRAINED; D,E = SOIL, GRAVEL, STONE; F,G = LOW TYPE BITUMINOUS;  
H,I = HIGH TYPE BITUMINOUS; J = CONCRETE; K = BRICK; L = BLOCK

STATE HIGHWAY ADMINISTRATION OF MARYLAND  
HIGHWAY INFORMATION SERVICES DIVISION  
DATA SUPPORT GROUP

STATE HIGHWAY LOCATION REFERENCE

ROUTE NUMBER.....MD 147 CONTINUED  
INVENTORY DIRECTION...NORTH  
NAME: HARFORD RD

COUNTY-BALTIMORE CITY  
SHA DISTRICT.....  
DATE.....12/31/2001

SYSTEM	FUNCTIONAL CLASS	HWY TYPE	ACCESS CONTRL	MILEPOINT	MILEPOINT DESCRIPTION	MARKED LANES	SURFACE WIDTH/TYPE*	AADT
MUNICIPAL U	URB-OTHER PRIN ART	UNDIVIDED	NONE	3.50 MU 961	HAMILTON AVE	5	63I	21,075
				3.74 MU2415	WHITE AVE			
				3.87 MU2360	OLD HARFORD RD	4	63I	
				3.87 MU1010	GLENMORE AVE			
				4.44 MU1022	NORTHERN PKWY			22,175
				5.04 MU2380	GLENDALE AVE			
				5.04 MU2385	GLENDALE AVE			
				5.16	BALTIMORE CO/L			

\*\*\*\*\*

ROUTE NUMBER.....MD 150  
INVENTORY DIRECTION...EAST  
NAME: HAVEN ST

MUNICIPAL U	URB-OTHER PRIN ART	DIVIDED	NONE	0.00 MU1241	HAVEN ST (BACK)	8	84J	24,975
				0.00 US 40	PULASKI HWY			
				0.13		7	88J	
				0.30 MU1670	BALTIMORE ST			
				0.35	R/R #CSX 140 399 C			
		UNDIVIDED		0.38 MU1240	HAVEN ST	4	44I	
				0.38				
				0.44	R/R #CR 530 667 W			
				0.44	STRUC #BC4209			
				0.58	R/R #CSX 140 336 G			
				0.67	R/R #CR 530 686 B			
				0.67	STRUC #BC4401			
		DIVIDED		0.76 MU 952	E LOMBARD ST	4	52J	
				0.76				
				0.86	RAMP 6 TO IS 895			
				1.10 MU1340	EASTERN AVE	8	88I	
				1.10				
				1.10 MU1300	QUAIL ST (PONCA)			
				1.13 IS 895	HARBOR TUNNEL THRUWAY			
				1.13	STRUC #BCY127			
				1.68 MU 438	DUNDALK AVE	4	68I	
				2.02 MU1200	KANE ST			
				2.09	R/R #CIN 848 001 C	5	54I	
				2.18		6	68I	
				2.23 IS 95	FORT MCHENRY TUNNEL			26,350
				2.23	STRUC #BCW586			
				2.23	EXIT #59			

\* A,B = UNIMPROVED; C = GRADED & DRAINED; D,E = SOIL, GRAVEL, STONE; F,G = LOW TYPE BITUMINOUS;  
H,I = HIGH TYPE BITUMINOUS; J = CONCRETE; K = BRICK; L = BLOCK

STATE HIGHWAY ADMINISTRATION OF MARYLAND  
HIGHWAY INFORMATION SERVICES DIVISION  
DATA SUPPORT GROUP

STATE HIGHWAY LOCATION REFERENCE

ROUTE NUMBER.....MD 150 CONTINUED  
INVENTORY DIRECTION...EAST  
NAME: EASTERN AVE

COUNTY-BALTIMORE CITY  
SHA DISTRICT.....  
DATE.....12/31/2001

SYSTEM	FUNCTIONAL CLASS	HWY TYPE	ACCESS CONTRL	MILEPOINT	MILEPOINT DESCRIPTION	MARKED LANES	SURFACE WIDTH/TYPE*	AADT
MUNICIPAL U	URB-OTHER PRIN ART	DIVIDED	NONE	2.27		5	58I	26,350
				2.32		4	68I	
				2.34	MU3060 QUINTON ST			
				2.43	BALTIMORE CO/L			

\*\*\*\*\*

ROUTE NUMBER.....MD 151  
INVENTORY DIRECTION...NORTH  
NAME: NORTH POINT RD

MUNICIPAL U	URB-OTHER PRIN ART	DIVIDED	NONE	0.00		4	64I	27,275
				0.06	IS 95			
				0.06				
				0.15		4	52I	
				0.21		5	64I	
				0.46	MU1190	4	64I	
				0.46				
				0.57				
				0.68		6	66I	
				1.12	IS 895			
				1.12				
		PART		1.27	US 40	6	72I	36,625
				1.27				
				1.90	MU3000			
				2.12	MU1180			
		NONE		2.55	MU1070	6	52I	
				3.06	MU2485	6	72I	
				3.06	MU2940			
				3.22	US 1			
				3.22	MU1050			

\*\*\*\*\*

ROUTE NUMBER.....MD 171  
INVENTORY DIRECTION...EAST  
NAME: CHURCH ST

MUNICIPAL U	URB-MINOR ARTERIAL	UNDIVIDED	NONE	0.00		2	31I	11,150
				0.19		2	36I	
				0.25	MU4390			
				0.61	MD 173			

\* A,B = UNIMPROVED; C = GRADED & DRAINED; D,E = SOIL, GRAVEL, STONE; F,G = LOW TYPE BITUMINOUS;  
H,I = HIGH TYPE BITUMINOUS; J = CONCRETE; K = BRICK; L = BLOCK



STATE HIGHWAY ADMINISTRATION OF MARYLAND  
HIGHWAY INFORMATION SERVICES DIVISION  
DATA SUPPORT GROUP

PAGE..... 25

STATE HIGHWAY LOCATION REFERENCE

ROUTE NUMBER.....MD 172  
INVENTORY DIRECTION...NORTH  
NAME: ARUNDEL COVE AVE

COUNTY-BALTIMORE CITY  
SHA DISTRICT.....  
DATE.....12/31/2001

SYSTEM	FUNCTIONAL CLASS	HWY TYPE	ACCESS CONTRL	MILEPOINT	MILEPOINT DESCRIPTION	MARKED LANES	SURFACE WIDTH/TYPE*	AADT
MUNICIPAL U	URB-LOCAL	UNDIVIDED	NONE	0.00 MD 173	HAWKINS POINT RD	2	18I	999
				0.12	ANNE ARUNDEL CO/L			

\*\*\*\*\*

ROUTE NUMBER.....MD 173  
INVENTORY DIRECTION...NORTH  
NAME: FORT SMALLWOOD RD

MUNICIPAL U	URB-OTHER PRIN ART	DIVIDED	NONE	0.00	ANNE ARUNDEL CO/L	4	70J	22,550
				0.07 MU5865	FORT ARMSTEAD RD			
NAME: HAWKINS POINT RD				0.26 MU4425	HAWKINS POINT RD			
				0.44 MU4420	QUARANTINE RD			11,775
		UNDIVIDED		0.56				
				0.79 MD 172	ARUNDEL COVE RD	4	40I	
				1.00	STRUC #BC5207	4	44H	
				1.00	R/R #CSX 140 366 Y			
				1.17		4	40I	
		DIVIDED		1.28		4	66J	
NAME: PENNINGTON AVE				1.38 MD 695	BALTO BELTWAY			
				1.38	STRUC #BCZ001			
				1.57	STRUC #BC5222 CURTIS CREEK			
				1.84 MD 710	EAST ORDNANCE RD	4	72J	
				1.88	R/R #CSX 140 162 M			
		UNDIVIDED		1.96		4	40H	
		DIVIDED		2.11		4	44I	
				2.18	STRUC #BC5216 CABIN BRANCH			
		UNDIVIDED		2.27		4	40H	
				2.32	R/R #CSX 140 362 W			
NAME: BIRCH ST				2.53	MD 173 (SB/L) PENNINGTON AVE	2	36I	
				2.53				
NAME: CURTIS AVE		DIVIDED		2.61	BIRCH ST (BACK)	4	70I	
				2.61				
				2.64		4	84I	
				2.90 MD 171	CHURCH ST			
				3.38		5	86I	
				3.51		5	66I	
				3.57 MU4405	PATAPSCO AVE	3	34I	
NAME: PATAPSCO AVE				3.57				
		UNDIVIDED		3.68		4	60I	
				3.88 MU4390	WEST BAY AVE			
				3.97 MU4380	10TH ST			

\* A,B = UNIMPROVED; C = GRADED & DRAINED; D,E = SOIL, GRAVEL, STONE; F,G = LOW TYPE BITUMINOUS;  
H,I = HIGH TYPE BITUMINOUS; J = CONCRETE; K = BRICK; L = BLOCK

STATE HIGHWAY ADMINISTRATION OF MARYLAND  
HIGHWAY INFORMATION SERVICES DIVISION  
DATA SUPPORT GROUP

STATE HIGHWAY LOCATION REFERENCE

ROUTE NUMBER.....MD 173 CONTINUED  
INVENTORY DIRECTION...NORTH  
NAME: PATAPSCO AVE

COUNTY-BALTIMORE CITY  
SHA DISTRICT.....  
DATE.....12/31/2001

SYSTEM	FUNCTIONAL CLASS	HWY TYPE	ACCESS CONTRL	MILEPOINT	MILEPOINT DESCRIPTION	MARKED LANES	SURFACE WIDTH/TYPE*	AADT
MUNICIPAL U	URB-OTHER PRIN ART	UNDIVIDED	NONE	4.09	MU4375 9TH ST	4	60I	11,775
				4.36	MU4365 6TH ST			
				4.72	MD 686 2ND AVE			
				4.78	MU1530 HANOVER ST			
				4.82	RAMP 2 TO IS 895			
				4.86	RAMP 3 TO IS 895			
				4.86	MD 2 POTEET ST			
				4.86	MU 100 PATAPSCO AVE (AHEAD)			

\*\*\*\*\*

ROUTE NUMBER.....MD 295  
INVENTORY DIRECTION...NORTH  
NAME: BALTIMORE WASHINGTON PKWY

MUNICIPAL U	URB-FRWY/EXPWY	DIVIDED	FULL	0.00	BALTIMORE CO/L	6	72I	66,800
				0.15	MU 100 PATAPSCO AVE			
				0.15	STRUC #BC5204			
				0.39	MD 648E ANNAPOLIS RD			
				0.39	STRUC #BC5401			
				0.51	R/R #CSX 140 342 K			
				0.51	STRUC #BC5208			
				1.01	MD 648E WATERVIEW AVE	6	72J	
				1.01	STRUC #BC5402			
				1.10	STRUC #BC5001 PEDESTRIAN WALKWAY			
				1.30		6	80J	
				1.33	R/R #CSX 831 615 L			
				1.33	STRUC #BC5104 GWYNNS FALLS			
				1.43	RP 29506 RAMP 6 FR MU 43 TO MD 295			
				1.49	R/R #CSX 140 379 A			
				1.49	STRUC #BC5102			
				1.55	RP 9504 RAMP 4 FR MD 295 TO IS 95	6	80I	
				1.58	RP 9503 RAMP 3 FR IS 95 TO MD 295			
				1.62	MU 43 MONROE ST			
				1.65	IS 95 FORT MCHENRY TUNNEL			59,875
				1.65	STRUC #BCW535			
				1.65	EXIT #52			
				1.67	RP 9501 RAMP 1 FR IS 95 TO MU 43			
				1.71	RP 9507 RAMP 7 FR IS 95 TO RAMP 6			
				1.78	RP 9508 RAMP 8 FR MD 295 TO IS 95	5	64J	
				1.85	RP 9508 RAMP 8 FR MD 295 TO IS 95			
	URB-OTHER PRIN ART		NONE	1.92	MU4305 BUSH ST	6	80I	
NAME: RUSSELL ST				1.92				

\* A,B = UNIMPROVED; C = GRADED & DRAINED; D,E = SOIL, GRAVEL, STONE; F,G = LOW TYPE BITUMINOUS;  
H,I = HIGH TYPE BITUMINOUS; J = CONCRETE; K = BRICK; L = BLOCK

STATE HIGHWAY ADMINISTRATION OF MARYLAND  
HIGHWAY INFORMATION SERVICES DIVISION  
DATA SUPPORT GROUP

STATE HIGHWAY LOCATION REFERENCE

ROUTE NUMBER.....MD 295 CONTINUED  
INVENTORY DIRECTION...NORTH  
NAME: RUSSELL ST

COUNTY-BALTIMORE CITY  
SHA DISTRICT.....  
DATE.....12/31/2001

SYSTEM	FUNCTIONAL CLASS	HWY TYPE	ACCESS CONTRL	MILEPOINT	MILEPOINT DESCRIPTION	MARKED LANES	SURFACE WIDTH/TYPE*	AADT
MUNICIPAL U	URB-OTHER PRIN ART	DIVIDED	NONE	1.92 RP 9503	RAMP 3 FR IS 95 TO MD 295	6	80I	59,875
				2.02 MU4300	BAYARD ST			
				2.14	R/R #CSX 140 864 H	6	80J	
				2.14	STRUC #BC5101			
				2.30 MU1650	OSTEND ST			
				2.40		6	80I	
				2.55 MU4290	HAMBURG ST			
				2.64 IS 395A	MARTIN LUTHER KING JR BLVD			
				2.64 MU6020	MARTIN LUTHER KING JR BLVD			
				2.64	STRUC #BCWT36			
				2.66 MU6158	LEE ST			
				2.86	MD 295 (SB/L) GREENE ST	7	80I	
				2.86				
				2.96 MU4295	CAMDEN ST	8	100I	
				3.04 MU1391	PRATT ST	7	88I	
	URB-MINOR ARTERIAL			3.13 MU1390	LOMBARD ST	9	88I	27,675
				3.25 MU1670	BALTIMORE ST	8	88I	
				3.33 MU1680	FAYETTE ST			
			PART	3.41 MU6166	LEXINGTON ST	8	90I	
				3.50 MU1690	SARATOGA ST			
				3.57 US 40	MULBERRY ST			
				3.64	US 40 (WB/L) FRANKLIN ST			
				3.64 MD 129	PACA ST (AHEAD)			

ROUTE NUMBER.....MD 372  
INVENTORY DIRECTION...EAST  
NAME: WILKENS AVE

MUNICIPAL U	URB-MINOR ARTERIAL	UNDIVIDED	NONE	0.00	BALTIMORE CO/L	4	48I	20,750
		DIVIDED		0.36				
				0.39 US 1	WILKENS AVE			

ROUTE NUMBER.....IS 395  
INVENTORY DIRECTION...NORTH  
NAME: NO NAME

PRIMARY U	URB-INTERSTATE	DIVIDED	FULL	0.00 IS 95	FORT MCHENRY TUNNEL	4	48J	99,550
				0.00	EXIT #53			

\* A,B = UNIMPROVED; C = GRADED & DRAINED; D,E = SOIL, GRAVEL, STONE; F,G = LOW TYPE BITUMINOUS;  
H,I = HIGH TYPE BITUMINOUS; J = CONCRETE; K = BRICK; L = BLOCK

STATE HIGHWAY ADMINISTRATION OF MARYLAND  
HIGHWAY INFORMATION SERVICES DIVISION  
DATA SUPPORT GROUP

STATE HIGHWAY LOCATION REFERENCE

ROUTE NUMBER.....IS 395 CONTINUED  
INVENTORY DIRECTION...NORTH  
NAME: NO NAME

COUNTY-BALTIMORE CITY  
SHA DISTRICT.....  
DATE.....12/31/2001

SYSTEM ....STATE....	FUNCTIONAL CLASS	HWY TYPE	ACCESS CONTRL	MILEPOINT	MILEPOINT DESCRIPTION	MARKED LANES	SURFACE WIDTH/TYPE*	AADT
PRIMARY	U	URB-INTERSTATE	DIVIDED	FULL	0.00			
					TOLL MAINTENANCE	4	48J	99,550
				0.00	RP 9503 RAMP 3 FR IS 95 TO IS 395 NB (BACK)			
				0.05	RP 9507 RAMP 7 FR IS 95 SB TO MD 295 SB			
				0.07	RP 9505 RAMP 5 FR IS 395 SB TO IS 95 NB			
				0.34	RP 9502 RAMP 2 FR IS 95 TO IS 395	6	72J	
				0.53	IS 395A MARTIN LUTHER KING BLVD (NB/L)	4	48J	55,250
				0.63	MU1650 OSTEND ST			
				0.72	MARTIN LUTHER KING BLVD (IS 395A SB			
				0.95	INTERSTATE MILE MARKER 1.0	4	48I	
				1.08	END VIADUCT	6	72I	
				1.20		5	60I	
				1.24	MU5875 CONWAY ST			
				1.33	MU4295 W CAMDEN ST			
				1.33	MU1700 HOWARD ST (AHEAD)			

\*\*\*\*\*

ROUTE NUMBER.....IS 395A  
INVENTORY DIRECTION...NORTH  
NAME: MARTIN LUTHER KING JR BLVD

PRIMARY	U	URB-INTERSTATE	DIVIDED	FULL	0.00	IS 395	NO NAME	4	48J	43,450
					0.00		TOLL MAINTENANCE			
					0.32		RAMP 4 TO LEE ST			
					0.59			5	60J	
					0.65	MD 295	RUSSELL ST			
					0.65		STRUC #BCWT36			
					0.65	MU6020	MARTIN LUTHER KING JR BLVD (AHEAD)			

\*\*\*\*\*

ROUTE NUMBER.....MD 542  
INVENTORY DIRECTION...NORTH  
NAME: THE ALAMEDA

MUNICIPAL	U	URB-MINOR ARTERIAL	DIVIDED	NONE	0.00	MD 147	HARFORD RD	4	52I	15,875
					0.37	MU1590	KIRK AVE			
					0.56	MU 500	33RD ST	4	48I	
					0.94					
NAME: LOCH RAVEN BLVD					0.96	MU 467	THE ALAMEDA			26,950
					0.96	MU1490	LOCH RAVEN BLVD			
					1.37	MU1101	ARGONNE DR			

\* A,B = UNIMPROVED; C = GRADED & DRAINED; D,E = SOIL, GRAVEL, STONE; F,G = LOW TYPE BITUMINOUS;  
H,I = HIGH TYPE BITUMINOUS; J = CONCRETE; K = BRICK; L = BLOCK

STATE HIGHWAY ADMINISTRATION OF MARYLAND  
HIGHWAY INFORMATION SERVICES DIVISION  
DATA SUPPORT GROUP

STATE HIGHWAY LOCATION REFERENCE

ROUTE NUMBER.....MD 542 CONTINUED  
INVENTORY DIRECTION...NORTH  
NAME: LOCH RAVEN BLVD

COUNTY-BALTIMORE CITY  
SHA DISTRICT.....  
DATE.....12/31/2001

SYSTEM	FUNCTIONAL CLASS	HWY TYPE	ACCESS CONTRL	MILEPOINT	MILEPOINT DESCRIPTION	MARKED LANES	SURFACE WIDTH/TYPE*	AADT
MUNICIPAL U	URB-MINOR ARTERIAL	DIVIDED	NONE	1.81 MU2100	COLD SPRING LA	4	48I	26,950
				2.20	STRUC #BC3403 CHINQUAPIN RUN			
				2.25 MU2575	HARTSDALE RD			
				2.48 MU1140	WOODBOURNE AVE			
				2.80 MU1040	BELVEDERE AVE			
	URB-OTHER PRIN ART			3.25 MU1022	NORTHERN PKWY			
				3.55 MU2342	WALKER AVE			
				3.71	BALTIMORE CO/L			

\*\*\*\*\*

ROUTE NUMBER.....MD 648E  
INVENTORY DIRECTION...NORTH  
NAME: ANNAPOLIS RD

MUNICIPAL U	URB-MINOR ARTERIAL	UNDIVIDED	NONE	0.00	BALTIMORE CO/L	3	44I	11,525
				0.14 MU 100	PATAPSCO AVE	2	44I	
				0.38		2	36I	
				0.41 MD 295	BALTIMORE WASHINGTON PKWY			
				0.41	STRUC #BC5401			
				0.53		2	24I	
				0.56	R/R #CSX 140 341 D			
				0.56	STRUC #BC5406			
				0.60		2	30I	
				0.71		2	26I	
				0.89		3	36I	
		DIVIDED		0.98 MU1630	WATERVIEW AVE	4	48I	6,075
				1.00 MD 295	BALTIMORE WASHINGTON PKWY			
				1.00	STRUC #BC5402			
		UNDIVIDED		1.02 MU1630	WATERVIEW AVE	3	50J	
				1.36	R/R #CSX 831 614 E			
				1.40	R/R #CSX 140 381 B			
				1.60 MU 43	MONROE ST	2	36I	
				1.62 RP 9504	RAMP 4 FR MD 295 TO IS 95			
				1.63 IS 95	FORT MCHENRY TUNNEL			
				1.66	STRUC #BC5301 GWYNNS FALLS			
				1.67 RP 9507	RAMP 7 FR IS 95 TO RAMP 6			
				1.72		2	24I	
				1.82 RP 9503	RAMP 3 FR IS 95 TO MD 295			

\* A,B = UNIMPROVED; C = GRADED & DRAINED; D,E = SOIL, GRAVEL, STONE; F,G = LOW TYPE BITUMINOUS;  
H,I = HIGH TYPE BITUMINOUS; J = CONCRETE; K = BRICK; L = BLOCK

STATE HIGHWAY ADMINISTRATION OF MARYLAND  
HIGHWAY INFORMATION SERVICES DIVISION  
DATA SUPPORT GROUP

STATE HIGHWAY LOCATION REFERENCE

ROUTE NUMBER.....MD 686  
INVENTORY DIRECTION...NORTH  
NAME: 2ND AVE

COUNTY-BALTIMORE CITY  
SHA DISTRICT.....  
DATE.....12/31/2001

SYSTEM	FUNCTIONAL CLASS	HWY TYPE	ACCESS CONTRL	MILEPOINT	MILEPOINT DESCRIPTION	MARKED LANES	SURFACE WIDTH/TYPE*	AADT
MUNICIPAL U	URB-LOCAL	UNDIVIDED	NONE	0.00	ANNE ARUNDEL CO/L	2	36I	99
				0.34 MD 173	PATAPSCO AVE			

\*\*\*\*\*

ROUTE NUMBER.....MD 695  
INVENTORY DIRECTION...NORTH  
NAME: BALTO BELTWAY

PRIMARY U	URB-FRWY/EXPWY	DIVIDED	FULL	0.00	BALTIMORE CO/L	4	56J	30,526
				0.00	STRUC #BCZ472 PATAPSCO RIVER			
				0.00	TOLL MAINTENANCE			
				0.68		4	52J	
				0.70	VARIABLE MESSAGE SIGN #416 (NB/L)			
				0.76	INTERSTATE MILE MARKER 49.0	4	48J	
				0.88 MU4430	DOCK RD			
				0.88	STRUC #BCZ492			
				1.28	VARIABLE MESSAGE SIGN #415 (SB/L)			
				1.32	STRUC #BCZ496 CSX R/R			
				1.76	INTERSTATE MILE MARKER 50.0			
				1.90 MU4420	QUARANTINE RD			40,275
				1.90	STRUC #BCZ501			
				1.90	EXIT #1			
				2.46	STRUC #BCZ507 CSX R/R			
				2.64 MU4331	CHEMICAL RD			
				2.64	STRUC #BCZ509			
				2.77	INTERSTATE MILE MARKER 51.0			
				2.87 MD 173	PENNINGTON AVE			
				2.87	STRUC #BCZ001 CURTIS CREEK			
				3.23	ANNE ARUNDEL CO/L			

\*\*\*\*\*

ROUTE NUMBER.....IS 895  
INVENTORY DIRECTION...NORTH  
NAME: HARBOR TUNNEL THRUWAY

PRIMARY U	URB-INTERSTATE	DIVIDED	FULL	0.00	ANNE ARUNDEL CO/L	4	48I	45,525
				0.00	TOLL MAINTENANCE			
				0.30 MU 100	PATAPSCO AVE			
				0.30	STRUC #BCY070			
				0.39	RAMP 5 TO POTEE ST			

\* A,B = UNIMPROVED; C = GRADED & DRAINED; D,E = SOIL, GRAVEL, STONE; F,G = LOW TYPE BITUMINOUS;  
H,I = HIGH TYPE BITUMINOUS; J = CONCRETE; K = BRICK; L = BLOCK

STATE HIGHWAY ADMINISTRATION OF MARYLAND  
HIGHWAY INFORMATION SERVICES DIVISION  
DATA SUPPORT GROUP

PAGE..... 31

STATE HIGHWAY LOCATION REFERENCE

ROUTE NUMBER.....IS 895 CONTINUED  
INVENTORY DIRECTION...NORTH  
NAME: HARBOR TUNNEL THRUWAY

COUNTY-BALTIMORE CITY  
SHA DISTRICT.....  
DATE.....12/31/2001

SYSTEM	STATE	FUNCTIONAL CLASS	HWY TYPE	ACCESS CONTRL	MILEPOINT	MILEPOINT	DESCRIPTION	MARKED LANES	SURFACE WIDTH/TYPE*	AADT
PRIMARY	U	URB-INTERSTATE	DIVIDED	FULL	0.43	MD 2	POTEE ST	4	48I	45,225
					0.43		STRUC #BCY071			
					0.43		EXIT #7			
					0.44		INTERSTATE MILE MARKER 7.0			
					0.53	MU1530	HANOVER ST			
					0.53		STRUC #BCY072			
					0.59		RAMP 3 FR POTEE ST			
					1.00			4	48J	
					1.06		R/R #CSX 140 345 F			
					1.06		STRUC #BCY077 & #BCY078			
					1.37		RAMP 5 TO FRANKFURST RD			
					1.39	MU4350	FRANKFURST RD			
					1.39		STRUC #BCY080			
					1.39		EXIT #8			
					1.40					65,344
					1.41		RAMP 8 TO FRANKFURST RD			
					1.46		INTERSTATE MILE MARKER 8.0	6	72J	
					1.50		RAMP 8 FR FRANKFURST AVE			
					1.52		RAMP 2 FR SHELL RD			
					1.54		STRUC #BCY082			
					1.69		TOLL PLAZA (14 LANES)			
					1.73			4	48J	
					1.83		STRUC #BCY085			
					1.83		EXIT #9			
					2.21			4	44J	
					2.37		STRUC #BCY090			
					2.44		BEGIN HARBOR TUNNEL			
					2.44		STRUC #BCY100			
					3.75		END HARBOR TUNNEL			
					3.75		STRUC #BCY100			
					3.96			4	48I	
					4.10			4	48J	
					4.51	MU1280	NEWKIRK ST			
					4.51		STRUC #BCY102			
					4.51	IS 95	FORT MCHENRY TUNNEL			
					4.51		STRUC #BCW570			
					4.51		INTERSTATE MILE MARKER 11.0			
					4.54					54,825
					4.58	MU1310	HOLABIRD AVE			
					4.58		R/R #CR 530 673 A & #CSX 140 328 P			
					4.58		STRUC #BCY103			
					4.58		EXIT #11A			

\* A,B = UNIMPROVED; C = GRADED & DRAINED; D,E = SOIL, GRAVEL, STONE; F,G = LOW TYPE BITUMINOUS;  
H,I = HIGH TYPE BITUMINOUS; J = CONCRETE; K = BRICK; L = BLOCK

STATE HIGHWAY ADMINISTRATION OF MARYLAND  
HIGHWAY INFORMATION SERVICES DIVISION  
DATA SUPPORT GROUP

STATE HIGHWAY LOCATION REFERENCE

ROUTE NUMBER.....IS 895 CONTINUED  
INVENTORY DIRECTION...NORTH  
NAME: HARBOR TUNNEL THRUWAY

COUNTY-BALTIMORE CITY  
SHA DISTRICT.....  
DATE.....12/31/2001

SYSTEM	STATE	FUNCTIONAL CLASS	HWY TYPE	ACCESS CONTRL	MILEPOINT	MILEPOINT DESCRIPTION	MARKED LANES	SURFACE WIDTH/TYPE*	AADT
PRIMARY	U	URB-INTERSTATE	DIVIDED	FULL	4.61	RAMP 4 TO HOLABIRD AVE	4	48J	54,825
					4.75	IS 95 FORT MCHENRY TUNNEL			
					4.75	STRUC #BCW570			
					4.76				
					5.01	MU6162 INTERSTATE AVE	4	48I	
					5.01	STRUC #BCY112			
					5.08	RAMP 6 FR ODONNELL ST			
					5.14	RAMP 4 TO ODONNELL ST	5	60I	
					5.25	MU1400 ODONNELL ST			44,925
					5.25	STRUC #BCY118			
					5.25	EXIT #11B			
					5.26	RAMP 1 TO ODONNELL ST			
					5.26	RAMP 7 FR ODONNELL ST			
					5.27		4	48I	
					5.37	R/R #CIN 848 063 A			
					5.37	STRUC #BCY121			
					5.46	MU3010 FAIT AVE			
					5.46	STRUC #BCY124			
					5.52	INTERSTATE MILE MARKER 12.0			
					5.53	MU1555 FOSTER AVE			
					5.53	STRUC #BCY125			
					5.61	MU1235 FLEET ST			
					5.61	STRUC #BCY126			
					5.68	MD 150 EASTERN AVE			
					5.68	STRUC #BCY127			
					5.69	RAMP 6 FR PONCA ST			
					5.99	RAMP 1 TO LOMBARD ST			
					6.00	MU 952 E LOMBARD ST			41,325
					6.00	STRUC #BCY129			
					6.00	EXIT #12			
					6.14	RAMP 6 FR LOMBARD ST			
					6.20	RAMP 2 FR LOMBARD ST			
					6.34		4	48J	
					6.54	RAMP 6 FR US 40			
					6.54	RAMP 9 FR ERDMAN AVE			
					6.54	R/R #ATK 529 565 G & #CSX 140 836 E			
					6.54	STRUC #BCY130			
					6.58	INTERSTATE MILE MARKER 13.0	4	48I	
					6.66	MD 151 ERDMAN AVE			
					6.66	STRUC #BCY133			
					6.69				41,025
					6.74	MU1705 MAPLETON PL			

\* A,B = UNIMPROVED; C = GRADED & DRAINED; D,E = SOIL, GRAVEL, STONE; F,G = LOW TYPE BITUMINOUS;  
H,I = HIGH TYPE BITUMINOUS; J = CONCRETE; K = BRICK; L = BLOCK



STATE HIGHWAY ADMINISTRATION OF MARYLAND  
HIGHWAY INFORMATION SERVICES DIVISION  
DATA SUPPORT GROUP

PAGE..... 33

STATE HIGHWAY LOCATION REFERENCE

ROUTE NUMBER.....IS 895 CONTINUED  
INVENTORY DIRECTION...NORTH  
NAME: HARBOR TUNNEL THRUWAY

COUNTY-BALTIMORE CITY  
SHA DISTRICT.....  
DATE.....12/31/2001

SYSTEM	FUNCTIONAL CLASS	HWY TYPE	ACCESS CONTRL	MILEPOINT	MILEPOINT DESCRIPTION	MARKED LANES	SURFACE WIDTH/TYPE*	AADT
PRIMARY	U	URB-INTERSTATE	DIVIDED FULL	6.74	STRUC #BCY134	4	48I	41,025
				6.74	RAMP 4 TO US 40			
				6.85	US 40 PULASKI HWY			
				6.85	STRUC #BCY135			
				6.85	EXIT #13			
				7.21	STRUC #BCY139 HERRING RUN			
				7.27	RAMP 6 FR MORAVIA RD			
				7.44	RAMP 3 FR MORAVIA RD			
				7.44	RAMP 7 FR MORAVIA RD			
				7.46	MU 55 MORAVIA RD			57,125
				7.46	STRUC #BCY141			
				7.46	EXIT #14			
				7.58	RAMP 2 FR MORAVIA RD			
				7.62	INTERSTATE MILE MARKER 14.0			
				7.71	RAMP 8 TO MORAVIA RD			
				7.74	MU1020 MORAVIA PARK DR			
				7.74	STRUC #BCY144			
				8.03	STRUC #BCY147 MOORES RUN			
				8.09	IS 95 FORT MCHENRY TUNNEL			
				8.09	STRUC #BCW607			
				8.44	EXIT #62			
				8.44	IS 95 FORT MCHENRY TUNNEL			

\* A,B = UNIMPROVED; C = GRADED & DRAINED; D,E = SOIL, GRAVEL, STONE; F,G = LOW TYPE BITUMINOUS;  
H,I = HIGH TYPE BITUMINOUS; J = CONCRETE; K = BRICK; L = BLOCK

