



**STATE OF MARYLAND**


**1986**

**HIGHWAY LOCATION REFERENCE**

**VOLUME 1**  
**ALLEGANY Co. thru GARRETT Co.**



Published by  
**Maryland Department of Transportation**  
STATE HIGHWAY ADMINISTRATION



## General Information

This highway reference is arranged sequentially by county and by route number. Included are all State maintained highways, spurs, and service roads.

Milepoints for concurrent posted routes are included under each pertinent route number.

The State System is aggregated into primary and secondary by rural and urban designation.

The Federal System is aggregated into the various Federal-Aid Systems by rural and urban designation. This is the functionally realigned system approved as of July 1, 1980.


Highways may be listed as undivided, divided or channelized by full, partial, or no control of access.

Milepoints are established for junctions of all State highways, structures, railroad crossings, automatic traffic recording stations and municipal boundaries.

The total marked lanes are listed including the travelled-way surface widths. Surface type codes are explained at the bottom of each page.

The average annual daily traffic is for the year 1985.

This reference represents only a portion of the data included in the Highway Information System. Additional data may be obtained by directing your request to the Bureau of Highway Statistics.



## STATE HIGHWAY LOCATION REFERENCE


### Introduction


This highway reference was established through the combined efforts of the State Highway Administration and the DOT Data Center working together to provide a method for uniquely identifying roadway locations (milepoints), and also to provide data elements that are most commonly requested.


With the ever increasing use of the computer and a growing realization of its capabilities to store and analyze data, it is essential that data relating to the highways be keyed to a common reference system in order that procedures for useful comparisons can be made related to the characteristics of the highways, government and administrative jurisdictions, geographic locations, program expenditures, traffic, services, etc. As new programs are proposed and implemented to deal with complex problems, needs for new kinds of information providing additional relationships become apparent and the use of a common reference system will provide detail and comparison of data necessary for planning, developing programs and managing the highway activities.

Since the use of the photolog has become increasingly important and is currently being utilized more frequently by SHA personnel to collect and analyze data, this Location Reference will provide information concerning the section of highway being viewed and is easily related due to the identifying roadway location (milepoints) used as the controlled key on each picture being the same as this listing.

This reference is based on conditions as of January 1, 1986. At present, procedures for incorporating changes, additions, deletions, etc. on a current basis are not available. The reference data will be updated on an annual basis with all data being based as of January 1st of each year. A corrected file showing all changes that occur during the year will be maintained by the Bureau of Highway Statistics.



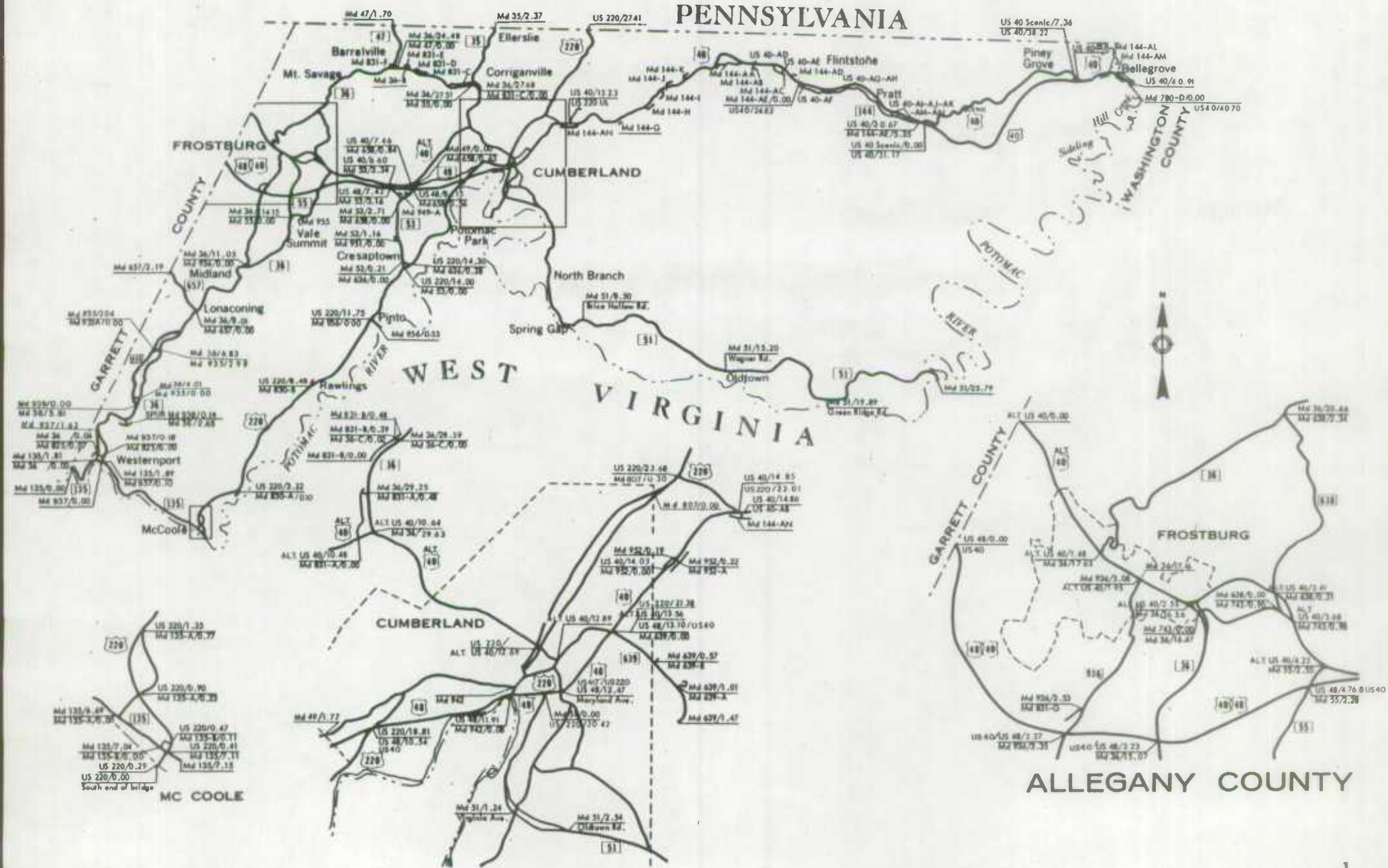






**ALLEGANY  
COUNTY**

# PENNSYLVANIA



STATE HIGHWAY ADMINISTRATION OF MARYLAND  
OFFICE OF PLANNING AND PRELIMINARY ENGINEERING  
BUREAU OF HIGHWAY STATISTICS

STATE HIGHWAY LOCATION REFERENCE

ROUTE NUMBER.....MD 35  
INVENTORY DIRECTION....NORTH  
NAME: ELLERSLIE RD

PAGE..... 1  
DATE.....12/31/85  
COUNTY-ALLEGANY  
SHA DISTRICT.....6

....STATE....	SYSTEM	FUNC CLASS	HWY TYPE	ACCESS CTL	MILEPOINT	MILEPOINT DESCRIPTION	MARKED LANES	SURFACE WIDTH/TYPE*	AADT
SECONDARY	R FAP	209 U 14	UNDIVIDED	NONE	.D0	M0036 MT SAVAGE RD			
					.D3	M00831C OLD MD 36	2	32I	3,875
					1.87		2	22I	
					2.20	STRUCTURE #1068 WILLS CREEK			4,125
					2.37	PENNSYLVANIA ST/L			

ROUTE NUMBER.....MD 36  
INVENTORY DIRECTION....NORTH  
NAME: GEORGES CREEK RD

SECONDARY	U FAP	207 R 6	DIVIDED UNDIVIDED	NONE	.DD	M00135 MCCOOLE WESTERNPORT RD	2	44I	2,850
					.D3		4	48I	
					.D6	MDD825 OLD MD 135			
					.17				
	R				.31		3	44I	
					.91		2	22I	
					1.28	OUT CORP LMTS WESTERNPORT			
					1.36	STRUCTURE #1121 GEORGES CREEK			
					1.38	R/R #B0 87D 653 B			
					1.65	M00937 OLD MD 36			
					2.00		2	24I	
					2.32		3	36I	
					3.81	M00939 OLD MD 36	2	24I	3,000
					4.01	MDD935 MC 935			
					4.31	C00020 PCTOMAC HOLLOW RD STRUC#112D	3	36I	5,175
					5.73				
					5.95	M00935A NO NAME	2	24I	
					6.14				
					6.74	STRUCTURE #1D16 GEORGES CREEK	3	36I	
					6.82	R/R #B0 87D 655 P			
					6.83	MDD935 GEORGES CREEK RD	2	22I	
	U				7.44		2	24I	
					7.78	IN CORP LMTS LONACONING	2	24I	
					7.80				
					7.90		2	22I	
					8.01	M00657 OCUGLAS AVE	2	30I	
					8.07	STRUCTURE #1D15 GEORGES CREEK			
					8.27				
	R				8.31		2	34I	6,134
					8.52	OUT CORP LMTS LONACONING	2	25I	
					8.53	STRUCTURE #1014 GEORGES CREEK	2	20I	
					8.74				
							2	25I	

\* A,B = UNIMPROVED; C = GRADED & CRAINED; D,E = SOIL, GRAVEL, STONE; F,G = LOW TYPE BITUMINUS; H,I = HIGH TYPE BITUMINUS;  
J = CONCRETE; K = BRICK; L = BLOCK



STATE HIGHWAY ADMINISTRATION OF MARYLAND  
OFFICE OF PLANNING AND PRELIMINARY ENGINEERING  
BUREAU OF HIGHWAY STATISTICS

STATE HIGHWAY LOCATION REFERENCE

ROUTE NUMBER.....MD 36 CONTINUED  
INVENTORY DIRECTION....NORTH  
NAME: GEORGES CREEK RD

PAGE..... 3  
DATE.....12/31/85  
COUNTY-ALLEGANY  
SHA DISTRICT.....6

SYSTEM	FUNC	HWY	ACCESS	MILEPOINT	MILEPOINT DESCRIPTION	MARKED LANES	SURFACE WIDTH/TYPE*	AAOT
....STATE....	..FEDERAL...	CLASS	TYPE	CTL				
SECONDARY	R	FAP	207	U 14	UNOIVED NONE			
					24.08			
					24.29	2	44I	2,825
					24.44	2	24I	
					24.48			
					24.61			
					24.92			4,025
					25.31			
					25.67			
					26.80			
					26.93			
					27.51			3,825
					27.64			
					27.68			
					28.12			
					28.59			7,900
					29.25			
					29.48			
					29.51			10,025
					29.60	2	48I	
					29.63			

ROUTE NUMBER.....MD 36B  
INVENTORY DIRECTION....EAST  
NAME: NO NAME

SECONDARY R NFA U 19 UNOIVED NONE  
.00 M00036 MT SAVAGE RO  
.03 M00831E NO NAME

ROUTE NUMBER.....MD 36C  
INVENTORY DIRECTION....EAST  
NAME: NO NAME

SECONDARY R NFA U 19 UNOIVED NONE  
.00 M00831B NO NAME  
.02 M00036 MT SAVAGE RO

ROUTE NUMBER.....MD 36D  
INVENTORY DIRECTION....SOUTH  
NAME: NO NAME

SECONDARY U NFA U 19 UNOIVED NONE  
R  
.00 US0040AL NATIONAL PIKE  
.11 OUT CORP LMTS FROSTBURG  
.19 M00036 MT SAVAGE RO

\* A,B = UNIMPROVED; C = GRADED & DRAINED; D,E = SOIL, GRAVEL, STONE; F,G = LOW TYPE BITUMINUS; H,I = HIGH TYPE BITUMINUS;  
J = CONCRETE; K = BRICK; L = BLOCK

STATE HIGHWAY ADMINISTRATION OF MARYLAND  
OFFICE OF PLANNING AND PRELIMINARY ENGINEERING  
BUREAU OF HIGHWAY STATISTICS

STATE HIGHWAY LOCATION REFERENCE

ROUTE NUMBER.....US 40  
INVENTORY DIRECTION.....EAST  
NAME: NATIONAL PIKE

PAGE..... 4  
DATE.....12/31/85  
COUNTY-ALLEGANY  
SHA DISTRICT.....6

SYSTEM	FUNC	HWY	ACCESS	MILEPOINT	MILEPOINT DESCRIPTION	MARKED LANES	SURFACE WIDTH/TYPER*	AADT		
....STATE....	..FEDERAL...	CLASS	TYPE	CTL						
PRIMARY	U	FAP	100	U	12	DIVIDED	FULL			
					13.10	US0048	CUMBERLAND THRUWAY (BACK)	6	60I	14,225
					13.10	US0040AL	STRUCTURE #1093 BALTIMORE AVE			
					13.10	MO0639	WILLOWBROOK RD			
					13.16			6	66I	
					13.31			4	48I	
					13.65		OUT CORP LMTS CUMBERLAND			
					13.88	MO0952	HILLCREST DR			
					13.96			5	48I	
					14.03	MO0952	STRUC#1081 HILLCREST DR			
					14.11			4	48I	
					14.51					
					14.65			6	48I	
					14.73	MO0144AN	CHRISTIE RD STRUC#1099			
					14.86	US0040AB	NO NAME			
					14.95		STRUCTURE #1030 EVITTS CREEK			
					14.99			4	48I	13,000
					15.23	US0220UL	NO NAME			
					15.68	MO0144AN	US 22C SPUR			
					16.29					
					17.58		STRUCTURE #1086 ELK LICK CREEK			
					17.78		ELK LICK CREEK STRUC#1085			
					17.84			4	49I	
					18.31		STRUCTURE #1084			
					18.56		STRUCTURE #1083 ELK LICK CREEK			
					18.61	MO0144AH	OLD US 40	4	50I	
					19.52	MO0144AI	OLD US 40			
					19.67	MO0144AJ	OLD US 40	5	61I	
					20.03			4	50I	
					20.41	MO0144AK	OLD US 40			
					21.31			3	36I	
					23.37	MO0144AA	OLD US 40	2	24I	
					24.05	US0040AD	NO NAME			
					24.62	MO0144AC	OLD US 40			
					25.05	US0040AE	NO NAME			
					25.09		STRUCTURE #1077 FLINTSTONE CREEK			
					25.47	MO0144AD	OLD US 40			
					26.01	US0040AF	NO NAME			
					26.38		STRUCTURE #1034 TOWN CREEK			
					26.40					
					26.48			3	36I	
					27.66			4	50I	
					27.86	US0040AH	NO NAME	3	36I	

\* A,B = UNIMPROVED; C = GRADED & DRAINED; D,E = SOIL, GRAVEL, STONE; F,G = LOW TYPE BITUMINUS; H,I = HIGH TYPE BITUMINUS;  
J = CONCRETE; K = BRICK; L = BLOCK

STATE HIGHWAY ADMINISTRATION OF MARYLAND  
OFFICE OF PLANNING AND PRELIMINARY ENGINEERING  
BUREAU OF HIGHWAY STATISTICS

STATE HIGHWAY LOCATION REFERENCE

ROUTE NUMBER.....US 4C CONTINUED  
INVENTORY DIRECTION....EAST  
NAME: NATIONAL PIKE

PAGE..... 5  
DATE.....12/31/85  
COUNTY-ALLEGANY  
SHA DISTRICT.....6

STATE	SYSTEM	FEDERAL	CLASS	FUNC	HWY	ACCESS	MILEPOINT	MILEPOINT DESCRIPTION	MARKED LANES	SURFACE WIDTH/TYPE*	AADT
PRIMARY	R	FAP	100 R	2	UNOIVED	NONE	29.13				
							29.73	US0040AI NO NAME	2	24I	9,114
							30.05	US0040AJ NO NAME			
							30.53	US0040AK NO NAME			
							30.59	US0040AM NO NAME			
							30.63	US0040AN NO NAME			
							30.67	M00144AE OLD US0040			
					DIVIDED	PART	31.17	USDD40SC US40 SCENIC ROUTE			
							31.31				
							31.77	STRUC #1087 FIFTEEN MILE CREEK	4	48I	
							33.42				
							34.06	C00745 MOUNTAIN RD STRUC#1101			8,200
							34.40				
							37.56	C00660 ORLEANS RD STRUC #1100	5	60I	
							37.83				
					UNOIVED	NONE	38.40		4	48I	
							38.82	US0040SC OLD NATIONAL PIKE	2	24I	
							39.35	STRUCTURE#1038 SNIB HOLLOW RUN			
							39.66	STRUCTURE#1039 SNIB HOLLOW RUN			
							39.92	M00144AL OLD US 40			
							40.29	STRUCTURE #1040			
					DIVIDED		40.31	M0C906 SWAIN RD			
							40.51				
							40.70	M00780C OLD US40SC	4	24I	
							40.91	STRUCTURE #1041 SIDELING HILL			
							40.91	WASHINGTON CO/L			

ROUTE NUMBER.....US 4CAB  
INVENTORY DIRECTION....NORTH  
NAME: NO NAME

SECONDARY R FAS 1396 R 7 UNOIVED NONE  
.00 M00144AN OLD US 40  
.04 US0040 NATIONAL PIKE

2 30I 999

ROUTE NUMBER.....US 4CAD  
INVENTORY DIRECTION....NORTH  
NAME: NO NAME

SECONDARY R NFA R 9 UNOIVED NONE  
.00 M00144AB OLD US 40  
.04 US0040 NATIONAL PIKE

2 10E

\* A,B = UNIMPROVED; C = GRADED & DRAINED; D,E = SOIL, GRAVEL, STONE; F,G = LOW TYPE BITUMINUS; H,I = HIGH TYPE BITUMINUS;  
J = CONCRETE; K = BRICK; L = BLOCK

STATE HIGHWAY ADMINISTRATION OF MARYLAND  
OFFICE OF PLANNING AND PRELIMINARY ENGINEERING  
BUREAU OF HIGHWAY STATISTICS

STATE HIGHWAY LOCATION REFERENCE

ROUTE NUMBER.....US 4CAE  
INVENTORY DIRECTION.....NORTH  
NAME: NO NAME

PAGE..... 6  
DATE.....12/31/85  
COUNTY-ALLEGANY  
SHA DISTRICT.....6

.....STATE.....	SYSTEM	..FEDERAL...	FUNC CLASS	HWY TYPE	ACCESS CTL	MILEPOINT	..... MILEPOINT DESCRIPTION .....	MARKED LANES	SURFACE WIDTH/TYPE*	AADT
SECONDARY	R	NFA	R 9	UNDIVIDED	NONE	.00 .14	MDD144AC OLD US 40 US004D NATIONAL PIKE	2	24I	
ROUTE NUMBER.....US 4CAF INVENTORY DIRECTION.....NORTH NAME: NO NAME										
SECONDARY	R	NFA	R 9	UNDIVIDED	NONE	.00 .02	MDD144AE OLD US 40 US004D NATIONAL PIKE	2	20I	
ROUTE NUMBER.....US 4CAG INVENTORY DIRECTION.....NORTH NAME: NO NAME										
SECONDARY	R	NFA	R 9	UNDIVIDED	NONE	.00 .02 .04	MDD144AE OLD US 40 US004DAH NO NAME US004D NATIONAL PIKE	2	22I	
ROUTE NUMBER.....US 4CAH INVENTORY DIRECTION.....NORTH NAME: NO NAME										
SECONDARY	R	NFA	R 9	UNDIVIDED	NONE	.00 .07	MDD144AE OLD US 40 US004DAG NO NAME	2	24I	
ROUTE NUMBER.....US 4CAI INVENTORY DIRECTION.....NORTH NAME: NO NAME										
SECONDARY	R	NFA	R 9	UNDIVIDED	NONE	.00 .04	MDD144AE OLD US 40 US004D NATIONAL PIKE	2	20I	
ROUTE NUMBER.....US 4CAJ INVENTORY DIRECTION.....NORTH NAME: NO NAME										
SECONDARY	R	NFA	R 9	UNDIVIDED	NONE	.00 .03	MDD144AE OLD US 40 US004D NATIONAL PIKE	2	20I	

\* A,B = UNIMPROVED; C = GRADED & DRAINED; D,E = SOIL, GRAVEL, STONE; F,G = LOW TYPE BITUMINUS; H,I = HIGH TYPE BITUMINUS;  
J = CONCRETE; K = BRICK; L = BLOCK



STATE HIGHWAY ADMINISTRATION OF MARYLAND  
OFFICE OF PLANNING AND PRELIMINARY ENGINEERING  
BUREAU OF HIGHWAY STATISTICS

STATE HIGHWAY LOCATION REFERENCE

ROUTE NUMBER.....US 4CAK  
INVENTORY DIRECTION....NORTH  
NAME: NO NAME

PAGE..... 7  
DATE.....12/31/85  
COUNTY-ALLEGANY  
SHA DISTRICT.....6

SYSTEM	FEDERAL	CLASS	HWY TYPE	ACCESS CTL	MILEPOINT	MILEPOINT DESCRIPTION	MARKED LANES	SURFACE WIDTH/TYPE*	AADT
SECONDARY	R	NFA	R 9	UNDIVIDED	NONE	.00 MDD144AE OLD US 4D	2	24I	
						.01 US0040 NATIONAL PIKE			
ROUTE NUMBER.....US 4CAL									
INVENTORY DIRECTION....EAST									
NAME: NATIONAL PIKE									
SECONDARY	R	FAS	1016 R 7	UNDIVIDED	NONE	.00 GARRETT CO/L	2	24I	2,025
						.11	2	34I	
						.17	3	38I	
						.28	2	24I	
		FAU	7516 U 16			.42			
						.70	2	30I	
						.76			
						.77			
						.87	2	38I	
						.96	2	30I	
		FAP	207 14			1.48 MDC036 N WATER ST	2	42I	
						1.69	2	46I	
						1.80	2	44I	
						1.95 MDD936 GRANT ST	2	40I	
						2.07	2	42I	
						2.30	2	48J	
						2.41 MDD036D BEALL HIGH SCHOOL RD	3	36I	
						2.49			
						2.55 MDD036 MT SAVAGE RD			11,750
						2.55			
						3.31			
						3.41 MDD638 PARKERSBURG RD	2	28I	
						3.68 MDD743 UNION ST			9,450
						3.88			
						3.97	4	40I	
						4.04	4	52I	
						4.20			
						4.22 MDD055 STRUCTURE#1025 BRADDOCK RUN			
						4.40			
						4.40	5	66I	10,606
						4.51	4	66I	
						4.59	3	36I	
						4.83	2	24I	
						5.50	2	36I	
						5.74	2	24I	
						6.34	4	40I	

\* A,B = UNIMPROVED; C = GRADED & DRAINED; D,E = SOIL, GRAVEL, STONE; F,G = LOW TYPE BITUMINUS; H,I = HIGH TYPE BITUMINUS;  
J = CONCRETE; K = BRICK; L = BLOCK

STATE HIGHWAY ADMINISTRATION OF MARYLAND  
OFFICE OF PLANNING AND PRELIMINARY ENGINEERING  
BUREAU OF HIGHWAY STATISTICS

STATE HIGHWAY LOCATION REFERENCE

ROUTE NUMBER.....US 40AL CONTINUED  
INVENTORY DIRECTION.....EAST  
NAME: NATIONAL PIKE

PAGE..... 8  
DATE.....12/31/85  
COUNTY-ALLEGANY  
SHA DISTRICT.....6

SYSTEM	FUNC	HWY	ACCESS	MILEPOINT	MILEPOINT DESCRIPTION	MARKED LANES	SURFACE WIDTH/TYPE*	AADT					
....STATE....	..FEDERAL...	CLASS	TYPE	CTL									
SECONDARY	R	FAP	20B	U	14	DIVIDED	NONE	6.41					
								6.60	M00053	CRESAPTOWN RD	4	52I	10,606
								6.70		STRUCTURE#1026 BRADDOCK RUN			
								6.87					
								7.46	M00658	VOCKE RD			16,000
								7.59					
						UNDIVIDED		7.66			4	40I	
								9.06			2	36I	
								9.20			2	42I	
								9.20		STRUCTURE#1027 BRADDOCK RD	4	42I	
						DIVIDED		10.31			2	42I	
								10.48	M00831A	OLD MD 36	4	48I	14,000
								10.63		R/R #B0 832 237 W			
						UNDIVIDED		10.64	M00036	MT SAVAGE RD	2	28I	16,275
								10.77		R/R #B0 144 955 C & #B0 144 956 J			
								11.48		STRUCTURE #1028 WILLS CREEK			
								11.53		IN CORP LMTS CUMBERLAND			
								11.93		R/R #B0 145 054 H			
								11.96	MU1390	FRANKLIN ST STRUC #1029			
								12.68	US0220	FREDERICK ST			
	U		210					13.45		OUT CORP LMTS CUMBERLAND	4	68I	
						DIVIDED		13.49			4	64I	
								13.56	US0040	CUMBERLAND THRUWAY			
								13.56	M00639	WILLOWBROOK RC (AHEAD)			
								13.56	US0048	CUMBERLAND THRUWAY			

ROUTE NUMBER.....US 40AM  
INVENTORY DIRECTION.....NORTH  
NAME: NO NAME

SECONDARY	R	NFA		R	9	UNDIVIDED	NONE	.00	M00144AE	OLD US 40	2	24I	
								.01	US0040	NATIONAL PIKE			

ROUTE NUMBER.....US 40AN  
INVENTORY DIRECTION.....NORTH  
NAME: NO NAME

SECONDARY	R	NFA		R	9	UNDIVIDED	NONE	.00	M00144AE	OLD US 40	2	24I	
								.01	US0040	NATIONAL PIKE			

\* A,B = UNIMPROVED; C = GRADED & DRAINED; D,E = SOIL, GRAVEL, STONE; F,G = LOW TYPE BITUMINUS; H,I = HIGH TYPE BITUMINUS;  
J = CONCRETE; K = BRICK; L = BLOCK

STATE HIGHWAY ADMINISTRATION OF MARYLAND  
OFFICE OF PLANNING AND PRELIMINARY ENGINEERING  
BUREAU OF HIGHWAY STATISTICS .

STATE HIGHWAY LOCATION REFERENCE

ROUTE NUMBER.....US 4CAP  
INVENTORY DIRECTION....NORTH  
NAME: NO NAME

PAGE..... 9  
DATE.....12/31/85  
COUNTY-ALLEGANY  
SHA DISTRICT.....6

SYSTEM	FUNC CLASS	HWY TYPE	ACCESS CTL	MILEPOINT	MILEPOINT DESCRIPTION	MARKED LANES	SURFACE WIDTH/TYPE*	AAOT
STATE	FEDERAL							
SECONDARY	R NFA	R 9	UNDIVIDED NONE	.00	US0040 NATIONAL PIKE			
				.04	US0040SC OLD NATIONAL PIKE	2	24I	

ROUTE NUMBER.....US 4GSC  
INVENTORY DIRECTION....EAST  
NAME: OLD NATIONAL PIKE

SECONDARY	R NFA	R 8	UNDIVIDED NONE	.00	US0040 NATIONAL PIKE	2	24I	350
				.03		2	21I	
				.18		2	20I	
				.31		2	22H	
				.62	STRUC#1036 FIFTEEN MILE CREEK			
				1.50				
	FAS 1037	7		1.89		3	32H	
	NFA	9		6.10		2	21H	
				6.19				
				6.67	STRUCTURE #1037			
				7.27				
				7.35	US0040AP NO NAME	2	21I	
				7.36	US0040 NATIONAL PIKE			

ROUTE NUMBER.....MD 47  
INVENTORY DIRECTION....NORTH  
NAME: BARRELVILLE RD

SECONDARY	R FAS 1021	R 7	UNDIVIDED NONE	.00	M00036 MT SAVAGE RD	2	26I	2,050
				.04	M00831F OLD MD 36	2	20I	
				.23	STRUCTURE #1043 NORTH BRANCH			
				.93	STRUCTURE #1042			
				1.61	STRUCTURE #1070			
				1.70	PENNSYLVANIA ST/L			

ROUTE NUMBER.....US 48  
INVENTORY DIRECTION....EAST  
NAME: CUMBERLAND THRUWAY

PRIMARY	R FAP 100	R 2	DIVIDED FULL	.00	GARRETT CO/L	5	60I	11,025
		U 12		1.54	COE194 MIOLOTHIAN RD STRUC#1114			
				2.20	STRUCTURE#1118 GEORGES CREEK	4	48I	
				2.37	M00936 GRANT ST STRUC #1113			
				2.39		5	60I	
				2.88		6	72I	

\* A,B = UNIMPROVED; C = GRADED & DRAINED; D,E = SOIL, GRAVEL, STONE; F,G = LOW TYPE BITUMINUS; H,I = HIGH TYPE BITUMINUS;  
J = CONCRETE; K = BRICK; L = BLOCK

STATE HIGHWAY ADMINISTRATION OF MARYLAND  
OFFICE OF PLANNING AND PRELIMINARY ENGINEERING  
BUREAU OF HIGHWAY STATISTICS

STATE HIGHWAY LOCATION REFERENCE

ROUTE NUMBER.....US 48 CONTINUED  
INVENTORY DIRECTION.....EAST  
NAME: CUMBERLAND THRUWAY

PAGE..... 10  
DATE.....12/31/85  
COUNTY-ALLEGANY  
SHA DISTRICT.....6

SYSTEM		FUNC		HWY		ACCESS		MILEPOINT		MILEPOINT DESCRIPTION		MARKED	SURFACE	AADT
STATE	FEDERAL	CLASS	TYPE	CTL	MILEPOINT	MILEPOINT	DESCRIPTION	LANES	WIDTH/TYPE*	AADT				
PRIMARY	R	FAP	100	R	2	DIVIDED	FULL	3.23	M00036	GEORGES CREEK RD STRUC#1116	6	72I	15,550	
								3.28			5	60I		
								4.76	M00055	VALE SUMMIT RD STRUC#1115				
				U	12			7.42	M00053	WINCHESTER RD STRUC#1117	4	48I	17,935	
								7.66			5	60I		
								8.00			4	48I		
								8.15	M00658	VOCKE RD STRUC#11C6				
								8.27			5	60I		
								9.25			6	74I		
								9.49			5	60I		
								9.75	US0048L	SETON DR				
				U				10.02		IN CORP LMTS CUMBERLAND			24,250	
								10.54	US0220	GREENE ST STRUC#1105				
								10.64	MU1315	FLETCHER DR STRUC#11D4	8	8DJ	28,000	
								11.08	MU271D	PATTERSON AVE STRUC#1103				
								11.38		R/R #BD 144 695 L				
								11.40	MU1880	KELLY RD STRUC#11C2				
								11.45			5	72I		
								11.69	USDD48H	NO NAME	6	84I		
								11.75			6	72I		
								11.99		R/R #B0 832 214 P				
								12.08			4	63I		
								12.16			4	54I	26,000	
								12.28		R/R #B0 144 683 S	5	72I		
								12.47			6	60I	19,000	
								12.87	MU2280	MARLON ST STRUC#1C95				
								12.87	MU2440	MONROE ST STRUC#1C95				
								12.90		STRUCTURE#1094 PEDESTRIAN WALKWAY				
								13.10	US0D40	NATIONAL PIKE(AHO) STRUC#1093				
								13.10	US0040AL	BALTO AVE				
								13.10	M00639	WILLOWBROOK RC				

ROUTE NUMBER.....US 48H  
INVENTORY DIRECTION.....NORTH  
NAME: NO NAME

PRIMARY	U	NFA		U	19	DIVIDED	NONE	.00	MU1851	JOHNSON ST	2	40I	
								.04	US0048	CUMBERLAND THRUWAY			

\* A,B = UNIMPROVED; C = GRADED & DRAINED; D,E = SOIL, GRAVEL, STONE; F,G = LOW TYPE BITUMINUS; H,I = HIGH TYPE BITUMINUS;  
J = CONCRETE; K = BRICK; L = BLOCK

STATE HIGHWAY ADMINISTRATION OF MARYLAND  
OFFICE OF PLANNING AND PRELIMINARY ENGINEERING  
BUREAU OF HIGHWAY STATISTICS

STATE HIGHWAY LOCATION REFERENCE

ROUTE NUMBER.....US 48L  
INVENTORY DIRECTION....NORTH  
NAME: SETON DRIVE

PAGE..... 11  
DATE.....12/31/85  
COUNTY-ALLEGANY  
SHA DISTRICT.....6

STATE	SYSTEM	FEDERAL	CLASS	FUNC	HWY TYPE	ACCESS CTL	MILEPOINT	MILEPOINT DESCRIPTION	MARKED LANES	SURFACE WIDTH/TYPE*	AADT
SECONDARY	R	NFA	U 17	UNDIVIDED	NONE	.00	US0048	NATIONAL FREEWAY	2	16F	999
						.34	M00049	BRADDOCK RD			
ROUTE NUMBER.....MD 49 INVENTORY DIRECTION....EAST NAME: BRADDOCK RD											
SECCNDARY	R	FAU 7506	U 16	UNDIVIDED	NONE	.00	M00658	VOCKE RD	2	20I	4,950
						.03			2	24I	
						1.77	US0048L	SETON DR			
						1.77		IN CORP LMTS CUMBERLAND			
						1.77	M00410	BRADDOCK RD (AHEAD)			
ROUTE NUMBER.....MD 51 INVENTORY DIRECTION....EAST NAME: INDUSTRIAL BLVD											
SECONDARY	U	FAP 215	U 14	DIVIDED	NONE	.00	MU1780	HOWARD ST (BACK)	4	48I	19,250
						.08	M00051A	NO NAME	6	68I	
						.48		STRUC#1092 R/R #80 144 682 K			
						1.18			6	80I	
						1.24			4	60I	
						1.46			6	64I	
						1.60			6	68I	
						1.79			4	48I	
	R					2.60		IN CORP LMTS CUMBERLAND			7,375
				UNDIVIDED		2.74		STRUCTURE #1044 EVITTS CREEK			
						2.98			2	48I	
						3.00			2	22I	
	NFA		17			3.30	M00051UL	PROPOSED			
						4.08			2	26I	
						4.23			2	22I	
						5.47					5,425
						5.72	M00051UL	PROPOSED			
						5.75			2	24I	
						5.76		R/R #80 832 476 W			
	FAP 215		14			5.77					
			R 6			5.93			2	22I	
						6.76					5,825
						6.90			2	24I	
						8.09		R/R #80 832 469 L			
						8.24			2	18I	

\* A,B = UNIMPROVED; C = GRADED & DRAINED; D,E = SOIL, GRAVEL, STONE; F,G = LOW TYPE BITUMINUS; H,I = HIGH TYPE BITUMINUS;  
J = CONCRETE; K = BRICK; L = BLCK



STATE HIGHWAY ADMINISTRATION OF MARYLAND  
OFFICE OF PLANNING AND PRELIMINARY ENGINEERING  
BUREAU OF HIGHWAY STATISTICS

STATE HIGHWAY LOCATION REFERENCE

ROUTE NUMBER.....MD 53 CONTINUED  
INVENTORY DIRECTION.....NORTH  
NAME: CRESAPTOWN RD

PAGE..... 13  
DATE.....12/31/85  
COUNTY-ALLEGANY  
SHA DISTRICT.....6

STATE	SYSTEM	FEDERAL	CLASS	FUNC	HWY	ACCESS	MILEPOINT	MILEPOINT	DESCRIPTION	MARKED	SURFACE	AADT	
					TYPE	CTL				LANES	WIDTH/TYPE*		
SECNDARY	R	FAP	211	U	14	DIVIDED	NONE	3.15					
								3.16	US0048	CUMBERLAND THRUWAY STRUC#1117	4	52I	10,500
								3.28	M00949A	SERVICE RD			
								3.34	US0040AL	NATIONAL PIKE			

ROUTE NUMBER.....MD 55  
INVENTORY DIRECTION.....NORTH  
NAME: VALE SUMMIT RD

SECNDARY	R	FAS	1020	R	7	UNDIVIDED	NONE	.00	M00036	VALE SUMMIT RD	2	24I	2,225
								.09	M00955	OLD MD 55			
								2.02		STRUCTURE #1053 BRADDOCK RUN			
		FAU	7518	U	16			2.28	US0048	CUMBERLAND THRUWAY STRUC#1115			
								2.40					
								2.55	US0040AL	NATIONAL PIKE			2,300

ROUTE NUMBER.....MD 135  
INVENTORY DIRECTION.....EAST  
NAME: MCCOOLE WESTERNPORT RD

SECNDARY	U	FAP	206	R	6	UNDIVIDED	NONE	.00		GARRETT CO/L	2	20I	6,400
								.06	M001350	NO NAME			
								.32			2	27I	
								.55			2	20I	
								.77			2	28I	
								1.02			2	40I	
								1.14			2	24I	
	R							1.20		OUT CORP LMTS LUKE			
	U							1.51		IN CORP LMTS WESTERNPORT			
								1.64					
						DIVIDED		1.77			2	44I	
								1.81	M00036	GEORGES CREEK RD	4	48I	
								1.86		STRUCTURE #1082 GEORGES CREEK			
						UNDIVIDED		1.87					
								1.89		R/R #B0 832 524 J	2	52I	9,050
								1.89	M00937	OLD MD 36			
								1.96			2	30I	
								2.26			2	24I	
	R							2.35		OUT CORP LMTS WESTERNPORT			
								2.42					
								3.00			2	26I	
								6.69	M00135A	MCCOOLE WESTERNPORT RD	2	24I	
		NFA			9								9,400

\* A,B = UNIMPROVED; C = GRADED & CRAINED; D,E = SOIL, GRAVEL, STONE; F,G = LOW TYPE BITUMINUS; H,I = HIGH TYPE BITUMINUS;  
J = CONCRETE; K = BRICK; L = BLCK

STATE HIGHWAY ADMINISTRATION OF MARYLAND  
OFFICE OF PLANNING AND PRELIMINARY ENGINEERING  
BUREAU OF HIGHWAY STATISTICS

STATE HIGHWAY LOCATION REFERENCE

ROUTE NUMBER.....MD 135      CONTINUED  
INVENTORY DIRECTION....EAST  
NAME: MCCOOLE WESTERNPORT RD

PAGE..... 14  
DATE.....12/31/85  
COUNTY-ALLEGANY  
SHA DISTRICT.....6

SYSTEM	FUNC	HWY	ACCESS	MILEPOINT	MILEPOINT DESCRIPTION	MARKED LANES	SURFACE WIDTH/TYPE*	AADT				
....STATE....	..FEDERAL...	CLASS	CTL									
SECONDARY	R	NFA	R	9	UNDIVIDED	NONE	7.04	MDD135B	MCCOOLE WESTERNPORT RD	2	24I	9,400
							7.11	USD220	MCMULLEN HWY STRUC#106D			
							7.15	COC71D	WEST ST			

ROUTE NUMBER.....MD 135A  
INVENTORY DIRECTION....EAST  
NAME: MCCOOLE WESTERNPORT RD

SECONDARY	R	FAP	2D6	R	6	DIVIDED	NONE	.00	MDD135	MCCOOLE WESTERNPORT RD	3	36I	7,600
						UNOIVED		.04			2	24I	
						DIVIDED		.23	USD220	MCMULLEN HWY STRUC#1059	2	28I	
								.74					
								.77	USD220	MCMULLEN HWY			

ROUTE NUMBER.....MD 135B  
INVENTORY DIRECTION....EAST  
NAME: MCCOOLE WESTERNPORT RD

SECONDARY	R	NFA		R	9	UNDIVIDED	NONE	.00	MDD135	MCCOOLE WESTERNPORT RD	2	26I	1,844
								.11	USD220	MCMULLEN HWY			

ROUTE NUMBER.....MD 135D  
INVENTORY DIRECTION....EAST  
NAME: NO NAME

SECONDARY	R	NFA		R	9	UNDIVIDED	NONE	.00	MDD135	MCCOOLE WESTERNPORT RD	2	24I	100
								.02		W VIRGINIA ST/L			

ROUTE NUMBER.....MD 144AA  
INVENTORY DIRECTION....EAST  
NAME: OLD US 4D

SECONDARY	R	NFA		R	9	UNDIVIDED	NONE	.00		ROAD END	2	22I	200
								.55			2	24I	
								.65	USD04D	NATIONAL PIKE			

ROUTE NUMBER.....MD 144AB  
INVENTORY DIRECTION....EAST  
NAME: OLD US 4D

SECONDARY	R	NFA		R	9	UNDIVIDED	NONE	.00		ROAD END	2	22I	50
								.09	USD04DA0	NO NAME			

\* A,B = UNIMPROVED; C = GRADED & DRAINED; D,E = SOIL, GRAVEL, STONE; F,G = LOW TYPE BITUMINUS; H,I = HIGH TYPE BITUMINUS;  
J = CONCRETE; K = BRICK; L = BLOCK



STATE HIGHWAY ADMINISTRATION OF MARYLAND  
OFFICE OF PLANNING AND PRELIMINARY ENGINEERING  
BUREAU OF HIGHWAY STATISTICS

STATE HIGHWAY LOCATION REFERENCE

ROUTE NUMBER.....MD 144AB CONTINUED  
INVENTORY DIRECTION....EAST  
NAME: OLD US 40

PAGE..... 15  
DATE.....12/31/85  
COUNTY-ALLEGANY  
SHA OISTRICT.....6

SYSTEM	FUNC	HWY	ACCESS	MILEPOINT	MILEPOINT DESCRIPTION	MARKED LANS	SURFACE WIDTH/TYPE*	AAOT
....STATE....	..FEDERAL...	CLASS	CTL					
SECONDARY	R	NFA	R	9	UNOIVED NONE	.10	ROAD END	2 22I 50

ROUTE NUMBER.....MD 144AC  
INVENTORY DIRECTION....EAST  
NAME: OLD US 40

SECONDARY	R	NFA	R	9	UNOIVED NONE	.00	US0040 NATIONAL PIKE	2 22I 125
						.44	US0040AE NO NAME	
						.50	STRUCTURE #1033 FLINTSTONE CREEK	
						.75	ROAD END	

ROUTE NUMBER.....MD 144AD  
INVENTORY DIRECTION....EAST  
NAME: OLD US 40

SECNDARY	R	NFA	R	9	UNOIVED NONE	.00	US0040 NATIONAL PIKE	2 22I 50
						.08	ROAD END	

ROUTE NUMBER.....MD 144AE  
INVENTORY DIRECTION....EAST  
NAME: OLD US 40

SECONDARY	R	NFA	R	9	UNOIVED NONE	.00	CO0742 TCWN CREEK RD	2 22H 225
						.32	US0040AF NO NAME	
						.70	STRUCTURE #1035	
						1.53		3 34H
						1.81		2 22H
						2.54	US0040AG NO NAME	2 24I
						2.60	US0040AH NO NAME	
						2.66		2 22H
						4.40	US0040AI NO NAME	
						4.73	US0040AJ NC NAME	
						5.21	US0040AK NO NAME	2 24I
						5.26	US0040AM NO NAME	
						5.31	US0040AN NC NAME	
						5.35	US0040 NATIONAL PIKE	

ROUTE NUMBER.....MD 144AG  
INVENTORY DIRECTION....EAST  
NAME: OLD US 40

SECNDARY	R	NFA	R	9	UNOIVED NONE	.00	ROAD END	2 10H
----------	---	-----	---	---	--------------	-----	----------	-------

\* A,B = UNIMPROVED; C = GRADED & DRAINED; D,E = SOIL, GRAVEL, STONE; F,G = LOW TYPE BITUMINUS; H,I = HIGH TYPE BITUMINUS;  
J = CONCRETE; K = BRICK; L = BLCK

STATE HIGHWAY ADMINISTRATION OF MARYLAND  
OFFICE OF PLANNING AND PRELIMINARY ENGINEERING  
BUREAU OF HIGHWAY STATISTICS

STATE HIGHWAY LOCATION REFERENCE

ROUTE NUMBER.....MD 144AG CONTINUED  
INVENTORY DIRECTION....EAST  
NAME: OLD US 40

PAGE..... 16  
DATE.....12/31/85  
COUNTY-ALLEGANY  
SHA DISTRICT.....6

SYSTEM	FUNC	HWY	ACCESS										
....STATE....	..FEDERAL...	CLASS	TYPE	CTL	MILEPOINT	.....	MILEPOINT	DESCRIPTION	.....	MARKED	SURFACE		AADT
										LANES	WIDTH/TYPE*		
SECONDARY	R NFA	R	9	UNDIVED	NONE	.07	C00482	HINKLE RD		2	10H		
ROUTE NUMBER.....MD 144AH INVENTORY DIRECTION....EAST NAME: OLD US 40													
SECCNDARY	R NFA	R	9	UNDIVED	NONE	.00 .26	US0040	NATIONAL PIKE ROAD END		2	24H		75
ROUTE NUMBER.....MD 144AI INVENTORY DIRECTION....EAST NAME: OLD US 40													
SECONDARY	R NFA	R	9	UNDIVED	NONE	.00 .04	US0040	ROAD END NATIONAL PIKE		2	12H		50
ROUTE NUMBER.....MD 144AJ INVENTORY DIRECTION....EAST NAME: OLD US 40													
SECCNDARY	R NFA	R	9	UNDIVED	NONE	.00 .18 .34	US0040	NATIONAL PIKE ROAD END		2 2	22H 24H		75
ROUTE NUMBER.....MD 144AK INVENTORY DIRECTION....EAST NAME: OLD US 40													
SECCNDARY	R NFA	R	9	UNDIVED	NONE	.00 .17	US0040	NATIONAL PIKE ROAD END		2	24H		50
ROUTE NUMBER.....MD 144AL INVENTORY DIRECTION....EAST NAME: OLD SEC US 40													
SECCNDARY	R NFA	R	9	UNDIVED	NONE	.00 .18 .23	US0040	ROAD END NATIONAL PIKE		2 2	22H 10H		50

\* A,B = UNIMPROVED; C = GRADED & DRAINED; D,E = SOIL, GRAVEL, STONE; F,G = LOW TYPE BITUMINUS; H,I = HIGH TYPE BITUMINUS;  
J = CONCRETE; K = BRICK; L = BLCK

STATE HIGHWAY ADMINISTRATION OF MARYLAND  
OFFICE OF PLANNING AND PRELIMINARY ENGINEERING  
BUREAU OF HIGHWAY STATISTICS

STATE HIGHWAY LOCATION REFERENCE

ROUTE NUMBER.....MD 144AN  
INVENTORY DIRECTION....EAST  
NAME: US 220 SPUR

PAGE..... 17  
DATE.....12/31/85  
COUNTY-ALLEGANY  
SHA DISTRICT.....6

STATE	SYSTEM	FEDERAL	FUNC CLASS	HWY TYPE	ACCESS CTL	MILEPOINT	MILEPOINT DESCRIPTION	MARKED LANES	SURFACE WIDTH/TYPE*	AADT
SECONDARY	R	NFA	U 17	UNDIVIDED	NONE	.00	US0040 NATIONAL PIKE STRUC#1099	2	24I	325
			R 9			.00	USD220 MCMULLEN HWY (BACK)			
						.03		2	30I	
						.07		2	26I	
		FAS 1396	7			.16	US0040AB NO NAME	2	20I	
						.18	STRUCTURE #1090 EVITTS CREEK			
						.25	STRUCTURE #1091 EVITTS CREEK			
						.33	STRUCTURE #1067 EVITTS CREEK			
						.54		2	20H	
						.84		2	20I	
						1.03	US0040 NATIONAL PIKE			

ROUTE NUMBER.....US 22C  
INVENTORY DIRECTION....NORTH  
NAME: MCMULLEN HWY

PRIMARY	R	FAP	211 R 6	UNDIVIDED	NONE	.00	BEGIN BRIDGE IN W VIRGINIA	2	28I	4,575
						.29	STRUCTURE #1060 POTOMAC RIVER			
						.29	W VIRGINIA ST/L			
						.38	R/R #BO 832 521 N			
						.41	M00135 MCCOOLE WESTERNPORT RD			
						.43		2	24I	
						.47	M00135B MCCOOLE WESTERNPORT RD	3	36I	
						.90	M00135A MCCOOLE WESTERNPORT RD			
						1.08		4	48I	
						1.21		3	36I	
				DIVIDED		1.35	M00135 MCCOOLE WESTERNPORT RD	3	40I	5,600
				UNDIVIDED		1.43		3	36I	
						1.72		2	24I	
						3.22	M00830A OLD US220			
						4.37	STRUCTURE #1062 DEEP HOLLOW CK			
						4.63	STRUCTURE #1076 TCMS HOLLOW CK			
						4.85		3	36I	6,625
						5.98		2	24I	
						6.60	STRUCTURE #1075			
						7.59	STRUCTURE #1074			
						7.86	STRUCTURE #1073			
						8.48	M00830B OLD US 220			
						8.62	STRUCTURE #1058			
				DIVIDED		11.70		3	36I	
						11.75	M00956 PINTO RD			
						11.78		4	48I	8,600

\* A,B = UNIMPROVED; C = GRADED & DRAINED; D,E = SOIL, GRAVEL, STONE; F,G = LOW TYPE BITUMINUS; H,I = HIGH TYPE BITUMINUS;  
J = CONCRETE; K = BRICK; L = BLOCK

STATE HIGHWAY ADMINISTRATION OF MARYLAND  
OFFICE OF PLANNING AND PRELIMINARY ENGINEERING  
BUREAU OF HIGHWAY STATISTICS

STATE HIGHWAY LOCATION REFERENCE

ROUTE NUMBER.....US 22C CONTINUED  
INVENTORY DIRECTION....NORTH  
NAME: MCMULLEN HWY

PAGE..... 18  
DATE.....12/31/85  
COUNTY-ALLEGANY  
SHA DISTRICT.....6

STATE	SYSTEM	FEDERAL	CLASS	FUNC	HWY	ACCESS	MILEPOINT	MILEPOINT DESCRIPTION	MARKED LANS	SURFACE WIDTH/TYPE*	AADT
PRIMARY	R	FAP	211	R 6	UNDIVIDED	NONE	11.84		2	24I	8,600
SECNDARY			213	U 14			12.33				
							14.00	MDD53 CRESAPTOWN RD			14,625
							14.30	MDD636 WARRICR DR			
							14.35				11,650
							14.45	STRUCTURE #1057			
							14.90		4	48I	
							15.50		2	42I	
							15.60		2	30I	
							17.12				11,000
							17.86		3	49I	
							18.09		2	30I	
							18.32				
							18.81	USDD48 IN CORP LMTS CUMBERLAND			
							18.81	STRUCTURE # 1105 (AHEAD)			
PRIMARY	NFA			17			18.81	US 40 & US 48 (AHEAD)			
							23.01	MDD144AN US 220 SPUR	2	24I	6,975
							23.01	US 40 & US 48 (BACK)			
							23.01	USDD40 NATIONAL PIKE STRUC#1099 (BACK)			
	FAP	103		14			23.10				
					DIVIDED		23.68	MDD807 NO NAME	2	28I	2,475
					UNDIVIDED		23.87		3	20I	
							24.08		2	20I	
							26.03	STRUCTURE # 1056			
							27.41	PENNSYLVANIA ST/L			

ROUTE NUMBER.....US 22CUL  
INVENTORY DIRECTION....NORTH  
NAME: NO NAME

SECNDARY	R	NFA		R 9	DIVIDED	NONE	.00	USDD40 NATIONAL PIKE EB/L	4	40I	325
					UNDIVIDED		.05	USDD40 NATIONAL PIKE WB/L			
							.11		2	24I	
							.68		2	20I	
							.77	COD467 DEHAVEN RD			300
							.77	PROPOSED AHEAD			
							3.80	PENNSYLVANIA ST/L			

ROUTE NUMBER.....MD 636  
INVENTORY DIRECTION....EAST  
NAME: WARRIOR DR

SECNDARY	R	NFA		U 19	UNDIVIDED	NONE	.00	MDD53 CRESAPTOWN RD	2	25I	1,844
----------	---	-----	--	------	-----------	------	-----	---------------------	---	-----	-------

\* A,B = UNIMPROVED; C = GRADED & DRAINED; D,E = SOIL, GRAVEL, STONE; F,G = LOW TYPE BITUMINUS; H,I = HIGH TYPE BITUMINUS;  
J = CONCRETE; K = BRICK; L = BLOCK

STATE HIGHWAY ADMINISTRATION OF MARYLAND  
OFFICE OF PLANNING AND PRELIMINARY ENGINEERING  
BUREAU OF HIGHWAY STATISTICS

STATE HIGHWAY LOCATION REFERENCE

ROUTE NUMBER.....MD 636 CONTINUED  
INVENTORY DIRECTION....EAST  
NAME: WARRIOR DR

PAGE..... 19  
DATE.....12/31/85  
COUNTY-ALLEGANY  
SHA DISTRICT.....6

SYSTEM	FUNC	HWY	ACCESS	MILEPOINT	MILEPOINT DESCRIPTION	MARKED LANES	SURFACE WIDTH/TYPE*	AADT
....STATE....	..FEDERAL...	CLASS	CTL					
SECONDARY	R	NFA	U 19	UNDIVIDED	NONE			
				.02	STRUCTURE #1D61	2	25I	1,844
				.27	STRUCTURE #1D72			
				.28	USD22D MCMULLEN HWY			

ROUTE NUMBER.....MD 638  
INVENTORY DIRECTION....NORTH  
NAME: PARKERSBURG RD

SECONDARY	R	NFA	U 17	UNDIVIDED	NONE			
				.00	MDD743 NATIONAL PIKE	2	16I	1,800
				.21	USDD4DAL NATIONAL PIKE			
				1.93	R/R #BO 832 246 V			1,275
				2.33	R/R #BO 832 253 F			
				2.34	MDD036 MT SAVAGE RD			

ROUTE NUMBER.....MD 639  
INVENTORY DIRECTION....EAST  
NAME: WILLOWBROOK RD

SECONDARY	U	FAU 7511	U 16	DIVIDED	NONE			
				.00	USDD4D NATIONAL PIKE	4	55I	12,185
				.00	USCD48 CUMBERLAND THRUWAY			
				.00	USDD4DAL BALTIMORE AVE (BACK)			
				.08		2	24I	
				.43	OUT CORP LMTS CUMBERLAND			
				.57	MDD639B SPUR B			
				1.01	MDD639A SPUR A			
				1.47	COD44D WILLIAMS ST			

ROUTE NUMBER.....MD 639A  
INVENTORY DIRECTION....NORTH  
NAME: SPUR A

SECONDARY	R	NFA	R 9	UNDIVIDED	NONE			
				.00	MDD639 WILLOWBROOK RD	2	24I	
				.11		2	30I	
				.15	MDD639A SPUR A			
				.26	MDD639A SPUR A			

ROUTE NUMBER.....MD 639B  
INVENTORY DIRECTION....NORTH  
NAME: SPUR B

SECONDARY	R	NFA	U 17	UNDIVIDED	NONE			
				.00	MDD639 WILLOWBROOK RD	2	24I	999
				.06	COC441 WILLOWBROOK RD			

\* A,B = UNIMPROVED; C = GRADED & DRAINED; D,E = SOIL, GRAVEL, STONE; F,G = LOW TYPE BITUMINUS; H,I = HIGH TYPE BITUMINUS;  
J = CONCRETE; K = BRICK; L = BLOCK

STATE HIGHWAY ADMINISTRATION OF MARYLAND  
OFFICE OF PLANNING AND PRELIMINARY ENGINEERING  
BUREAU OF HIGHWAY STATISTICS

STATE HIGHWAY LOCATION REFERENCE

ROUTE NUMBER.....MD 657  
INVENTORY DIRECTION....NORTH  
NAME: DOUGLAS AVE

PAGE..... 20  
DATE.....12/31/85  
COUNTY-ALLEGANY  
SHA DISTRICT.....6

SYSTEM		FUNC		HWY		ACCESS		MILEPOINT	MILEPOINT DESCRIPTION	MARKED LANES	SURFACE WIDTH/TYPE*	AADT
STATE	FEDERAL	CLASS	TYPE	CTL								
SECONDARY	R	FAS	1015	R	7	UNDIVIDED	NONE	.00	M00036	MAIN ST		
								.38		OUT CORP LMTS LONACONING	2	12H
								.63			2	14H
								2.19		GARRETT CO/L		325

ROUTE NUMBER.....MD 658  
INVENTORY DIRECTION....NORTH  
NAME: VOCKE RD

SECONDARY	R	FAP	211	U	14	DIVIDED	NONE	.00	M00053	WINCHESTER RD	6	72I	11,600
								.40	MDD949	W BRADDOCK RD	5	63I	
								.45					
								.56	USDD48	CUMBERLAND THRUWAY STRUC#1106	4	54I	
								.59					
						UNDIVIDED		.61	M00049	BRADDOCK RD	4	48I	
								.66					
								.67		STRUCTURE #1063 BRADDOCK RUN			
								.84	USDD40AL	NATIONAL PIKE			

ROUTE NUMBER.....MD 743  
INVENTORY DIRECTION....EAST  
NAME: NATIONAL PIKE

SECONDARY	R	NFA		U	19	UNDIVIDED	NONE	.00	M00036	GEORGES CREEK RD	2	30I	1,409
								.05			2	22I	
				R	9			.10					
								.11					1,281
					8			.89					1,312
					9			.90	MDD638	PARKERSBURG RD			1,281
								.98	USDD40AL	NATIONAL PIKE			

ROUTE NUMBER.....MD 780D  
INVENTORY DIRECTION....EAST  
NAME: OLD US 40 SC

SECONDARY	R	NFA		R	9	UNDIVIDED	NONE	.00	USDD40	NATIONAL PIKE	2	22I	50
								.41			2	22H	
								.57		WASHINGTON CO/L			
								.57		STRUC #1064 SIDELING HILL CREEK			

\* A,B = UNIMPROVED; C = GRADED & DRAINED; D,E = SCIL, GRAVEL, STONE; F,G = LOW TYPE BITUMINUS; H,I = HIGH TYPE BITUMINUS;  
J = CONCRETE; K = BRICK; L = BLOCK

STATE HIGHWAY ADMINISTRATION OF MARYLAND  
 OFFICE OF PLANNING AND PRELIMINARY ENGINEERING  
 BUREAU OF HIGHWAY STATISTICS

STATE HIGHWAY LOCATION REFERENCE

ROUTE NUMBER.....MD 807  
 INVENTORY DIRECTION....NORTH  
 NAME: NO NAME

PAGE..... 21  
 DATE.....12/31/85  
 COUNTY-ALLEGANY  
 SHA DISTRICT.....6

SYSTEM	FUNC CLASS	HWY TYPE	ACCESS CTL	MILEPOINT	MILEPOINT	DESCRIPTION	MARKED LANES	SURFACE WIDTH/TYPE*	AADT
SECONDARY	R FAU 75D3 U 16	DIVIDED	NONE	.00	MU1412	FREDERICK ST (BACK)	4	56J	5,900
				.00		OUT CORP LMTS CUMBERLAND			
		UNDIVIDED		.04			4	24I	
				.14			2	22I	
				.30	USD220	MCMULLEN HWY			

ROUTE NUMBER.....MD 825  
 INVENTORY DIRECTION....NORTH  
 NAME: WASHINGTON ST

SECONDARY	U NFA	R 9	UNDIVIDED	NONE	.00	M00937	OLD MD 36	2	26I	1,562
					.04		STRUCTURE #1055 GEORGES CREEK			
					.06		R/R #B0 832 525 R			
					.07	M00D36	MT SAVAGE RD	2	23J	
					.14		ROAD END			

ROUTE NUMBER.....MD 830A  
 INVENTORY DIRECTION....NORTH  
 NAME: OLD US 220

SECONDARY	R NFA	R 9	UNDIVIDED	NONE	.00	USD220	ROAD END	2	24H	50
					.10		MCMULLEN HWY			

ROUTE NUMBER.....MD 830B  
 INVENTORY DIRECTION....NORTH  
 NAME: OLD US 220

SECONDARY	R NFA	R 9	UNDIVIDED	NONE	.00	USD220	MCMULLEN HWY	2	18J	50
					.10		ROAD END			

ROUTE NUMBER.....MD 831A  
 INVENTORY DIRECTION....NORTH  
 NAME: OLD MD 36

SECONDARY	R NFA	U 19	UNDIVIDED	NONE	.00	USD040AL	NATIONAL PIKE	2	24I	550
					.03			2	22H	
					.05		STRUCTURE #1DC2 BRADDOCK RUN			
					.17		R/R #BC 832 238 D			
					.46	MDD831I	NO NAME	2	30I	
					.48	MDD036	MT SAVAGE RD			

\* A,B = UNIMPROVED; C = GRADE & DRAINED; D,E = SOIL, GRAVEL, STONE; F,G = LOW TYPE BITUMINUS; H,I = HIGH TYPE BITUMINUS;  
 J = CONCRETE; K = BRICK; L = BLOCK

STATE HIGHWAY ADMINISTRATION OF MARYLAND  
OFFICE OF PLANNING AND PRELIMINARY ENGINEERING  
BUREAU OF HIGHWAY STATISTICS

STATE HIGHWAY LOCATION REFERENCE

ROUTE NUMBER.....MO 831B  
INVENTORY DIRECTION....NORTH  
NAME: OLO MD 36

PAGE..... 22  
DATE.....12/31/85  
COUNTY-ALLEGANY  
SHA DISTRICT.....6

.....STATE.....	SYSTEM	FEDERAL...	FUNC CLASS	HWY TYPE	ACCESS CTL	MILEPOINT	MILEPOINT DESCRIPTION	MARKED LANES	SURFACE WIDTH/TYPE*	AADT
SECONDARY	R	NFA	U 19	UNDIVIDED	NONE	.00	ROAD END	2	22H	75
						.39	MDD036C NO NAME			
						.48	ROAD END			

ROUTE NUMBER.....MO 831C  
INVENTORY DIRECTION....EAST  
NAME: OLD MD 36

SECNDARY	R	NFA	U 19	UNDIVIDED	NONE	.00	MDD036 MT SAVAGE RD	2	54I	625
						.01	M00831H NO NAME	2	20H	
						.72	MDD035 ELLERSLIE RD			
						.85	STRUCTURE #10C3 JENNINGS RUN	2	24I	
						.90	MDD036 MT SAVAGE RD			

ROUTE NUMBER.....MD 8310  
INVENTORY DIRECTION....EAST  
NAME: OLO MD 36

SECONDARY	R	NFA	U 19	UNDIVIDED	NONE	.00	MDD036 MT SAVAGE RD	2	22H	175
						.35		2	22I	
						.37	MDD036 MT SAVAGE RD			

ROUTE NUMBER.....MO 831E  
INVENTORY DIRECTION....EAST  
NAME: OLO MD 36

SECONDARY	R	NFA	U 19	UNDIVIDED	NONE	.00	ROAD END	2	20H	50
						.11	MDC036B NO NAME			
						.30	ROAD END			

ROUTE NUMBER.....MD 831F  
INVENTORY DIRECTION....EAST  
NAME: OLD MD 36

SECNDARY	R	NFA	R 9	UNDIVIDED	NONE	.00	ROAD END	2	22I	50
						.04	MDD047 BARRELVILLE RD			

ROUTE NUMBER.....MD 831G  
INVENTORY DIRECTION....EAST  
NAME: SERVICE RD

SECONDARY	R	NFA	R 9	UNDIVIDED	NONE	.00	ROAD END	2	10I	
-----------	---	-----	-----	-----------	------	-----	----------	---	-----	--

\* A,B = UNIMPROVED; C = GRADED & CRAINED; C,E = SCIL, GRAVEL, STONE; F,G = LOW TYPE BITUMINUS; H,I = HIGH TYPE BITUMINUS;  
J = CONCRETE; K = BRICK; L = BLCK





STATE HIGHWAY ADMINISTRATION OF MARYLAND  
OFFICE OF PLANNING AND PRELIMINARY ENGINEERING  
BUREAU OF HIGHWAY STATISTICS

STATE HIGHWAY LOCATION REFERENCE

ROUTE NUMBER.....MD 935 CONTINUED  
INVENTORY DIRECTION.....NORTH  
NAME: GEORGES CREEK RD

PAGE..... 24  
DATE.....12/31/85  
COUNTY-ALLEGANY  
SHA DISTRICT.....6

.....STATE.....	SYSTEM ..FEDERAL...	FUNC CLASS	HWY TYPE	ACCESS CTL	MILEPOINT	MILEPOINT DESCRIPTION	MARKED LANES	SURFACE WIDTH/TYPE*	AADT
SECONDARY	R NFA	R 8	UNDIVID	NONE	1.80	STRUCTURE #1017 GEORGES CREEK	2	20I	3,518
					2.04	MDD935A NO NAME			
					2.30	STRUCTURE #1016 GEORGES CREEK			
					2.75		2	24I	
					2.99	MDD036 GEORGES CREEK RD			

ROUTE NUMBER.....MD 935A  
INVENTORY DIRECTION.....NORTH  
NAME: NO NAME

SECONDARY	R NFA	R 8	UNDIVID	NONE	.00	MDD935 OLD MD 36	2	20I	3,308
					.10	MDD036 GEORGES CREEK RD			

ROUTE NUMBER.....MD 936  
INVENTORY DIRECTION.....NORTH  
NAME: GEORGES CREEK RD

SECONDARY	U NFA	R 8	UNDIVID	NONE	.00	MDD036 VALE SUMMIT RD	2	20I	1,675
	R				.12	OUT CORP LMTS MIDLAND			
	FAU 7517	U 17			2.84				1,300
					3.17		2	24I	
					3.34	US0048 CUMBERLAND THRUWAY STRUC#1113			
					3.53	MDD831G SERVICE RD			
					3.57		2	20I	
	U				4.67	IN CORP LMTS FROSTBURG			
					4.77		2	21I	
					4.84		2	27I	
					5.06	US0040AL MAIN ST			

ROUTE NUMBER.....MD 937  
INVENTORY DIRECTION.....NORTH  
NAME: OLD MD 36

SECONDARY	U NFA	R 9	UNDIVID	NONE	.01	W VIRGINIA ST/L	2	26I	1,025
					.01	IN CORP LMTS WESTERNPORT			
					.04	STRUCTURE #1023 PCTOMAC RIVER			
					.08				
					.09	R/R #B0 832 523 C	2	28I	
					.10	MDD135 MCCOOLE WESTERNPORT RD	2	28J	
					.18	MDD825 WASHINGTON ST	2	26J	
					.20		2	25J	
					.37		2	18I	

\* A,B = UNIMPROVED; C = GRADED & DRAINED; D,E = SOIL, GRAVEL, STONE; F,G = LOW TYPE BITUMINUS; H,I = HIGH TYPE BITUMINUS;  
J = CONCRETE; K = BRICK; L = BLOCK

STATE HIGHWAY ADMINISTRATION OF MARYLAND  
OFFICE OF PLANNING AND PRELIMINARY ENGINEERING  
BUREAU OF HIGHWAY STATISTICS

STATE HIGHWAY LOCATION REFERENCE

ROUTE NUMBER.....MD 937 CONTINUED  
INVENTORY DIRECTION....NORTH  
NAME: OLO MO 36

PAGE..... 25  
DATE.....12/31/85  
COUNTY-ALLEGANY  
SHA DISTRICT.....6

SYSTEM	FUNC	HWY	ACCESS	MILEPOINT	MILEPOINT DESCRIPTION	MARKED LANS	SURFACE WIDTH/TYPE*	AADT
....STATE....	..FEDERAL...	CLASS	TYPE	CTL				
SECCNOARY	U	NFA	R	9	UNOIVED NONE			
					.46		STRUCTURE#1022 GEORGES CREEK	2
					.75			2
	R				1.04		OUT CORP LMTS WESTERNPORT	
					1.63	MDD036	GEORGES CREEK RD	
								1,025

ROUTE NUMBER.....MD 938  
INVENTORY DIRECTION....NORTH  
NAME: OLO MO 36

SECONDARY	R	NFA	R	9	UNDIVEO NONE			
					.00		ROAD END	2
					.09		STRUCTURE#1021	
					.14		SPUR TO MD 36	
					.37			2
					.43		ROAD END	
								20I
								50

ROUTE NUMBER.....MO 939  
INVENTORY DIRECTION....NORTH  
NAME: OLO MO 36

SECONDARY	R	NFA	R	9	UNOIVED NONE			
					.00	MDD036	GEORGES CREEK RO	2
					.04			2
					.22	MDD935	GEORGES CREEK RD	
								20I
								125

ROUTE NUMBER.....MD 942  
INVENTORY DIRECTION....NORTH  
NAME: BRIOGE ST

SECONDARY	U	FAP	210	U	14	UNOIVED NONE		
						.00	W VIRGINIA ST/L	2
						.03	STRUCTURE #1066 PCTOMAC RIVER	
						.06	MUD435 BRIOGE ST (AHEAO)	
								28I
								11,555

ROUTE NUMBER.....MD 949  
INVENTORY DIRECTION....NORTH  
NAME: W BRAODOCK RO

SECCNOARY	R	NFA	U	19	UNDIVED NONE			
					.00	MDD658	VOCKE RO	2
					.56		ROAD ENO	
								24I
								125

\* A,B = UNIMPROVED; C = GRADED & DRAINED; D,E = SOIL, GRAVEL, STONE; F,G = LOW TYPE BITUMINUS; H,I = HIGH TYPE BITUMINUS;  
J = CONCRETE; K = BRICK; L = BLOCK

STATE HIGHWAY ADMINISTRATION OF MARYLAND  
OFFICE OF PLANNING AND PRELIMINARY ENGINEERING  
BUREAU OF HIGHWAY STATISTICS

STATE HIGHWAY LOCATION REFERENCE

ROUTE NUMBER.....MD 949A  
INVENTORY DIRECTION....EAST  
NAME: SERVICE RD

PAGE..... 26  
DATE.....12/31/85  
COUNTY-ALLEGANY  
SHA DISTRICT.....6

.....STATE.....	SYSTEM	..FEDERAL...	FUNC CLASS	HWY TYPE	ACCESS CTL	MILEPOINT	..... MILEPOINT	DESCRIPTION	MARKED LANES	SURFACE WIDTH/TYPE*	AAOT
SECONDARY	R	NFA	U 19	UNOIVED	NONE	.00	M00053	CRESAPTOWN RD	2	24I	
						.12		ROAD END			
ROUTE NUMBER.....MD 951 INVENTORY DIRECTION....NORTH NAME: OLD SEC CRESAPTOWN RD											
SECNDARY	R	NFA	U 19	UNOIVED	NONE	.00	M00053	CRESAPTOWN RD	2	18I	100
						.21			2	20I	
						.23	M00053	CRESAPTOWN RD			
ROUTE NUMBER.....MD 952 INVENTORY DIRECTION....NORTH NAME: HILLCREST DR											
SECNOARY	R	NFA	R 9	UNOIVED	NONE	.00	US0040	NATIONAL PIKE	2	20I	
						.19	US0040	NATIONAL PIKE STRUC#1081			
						.22	M00952A	SERVICE RD			
						.36	OP0176	NO NAME (AHEAD)			
ROUTE NUMBER.....MD 952A INVENTORY DIRECTION....NORTH NAME: SERVICE ROAD											
SECONDARY	R	NFA	R 9	UNOIVED	NONE	.00	M00952	SERVICE RD	2	20I	
						.17			2	10I	
						.36		ROAD END			
ROUTE NUMBER.....MD 955 INVENTORY DIRECTION....NORTH NAME: OLD MD 55											
SECONDARY	R	NFA	R 9	UNOIVED	NONE	.00		ROAD END	2	24I	125
						.09			2	24H	
						.17	M00055	VALE SUMMIT RD			
ROUTE NUMBER.....MD 956 INVENTORY DIRECTION....EAST NAME: PINTC RD											
SECONDARY	R	FAS	1022 R 7	UNOIVED	NONE	.00	US0220	MCMULLEN HWY	2	30I	3,518
						.02			2	24I	

\* A,B = UNIMPROVED; C = GRADED & DRAINED; D,E = SOIL, GRAVEL, STONE; F,G = LOW TYPE BITUMINUS; H,I = HIGH TYPE BITUMINUS;  
. J = CONCRETE; K = BRICK; L = BLOCK

STATE HIGHWAY ADMINISTRATION OF MARYLAND  
 OFFICE OF PLANNING AND PRELIMINARY ENGINEERING  
 BUREAU OF HIGHWAY STATISTICS


STATE HIGHWAY LOCATION REFERENCE

ROUTE NUMBER.....MD 9S6 CONTINUED  
 INVENTORY DIRECTION.....EAST  
 NAME: PINTO RD

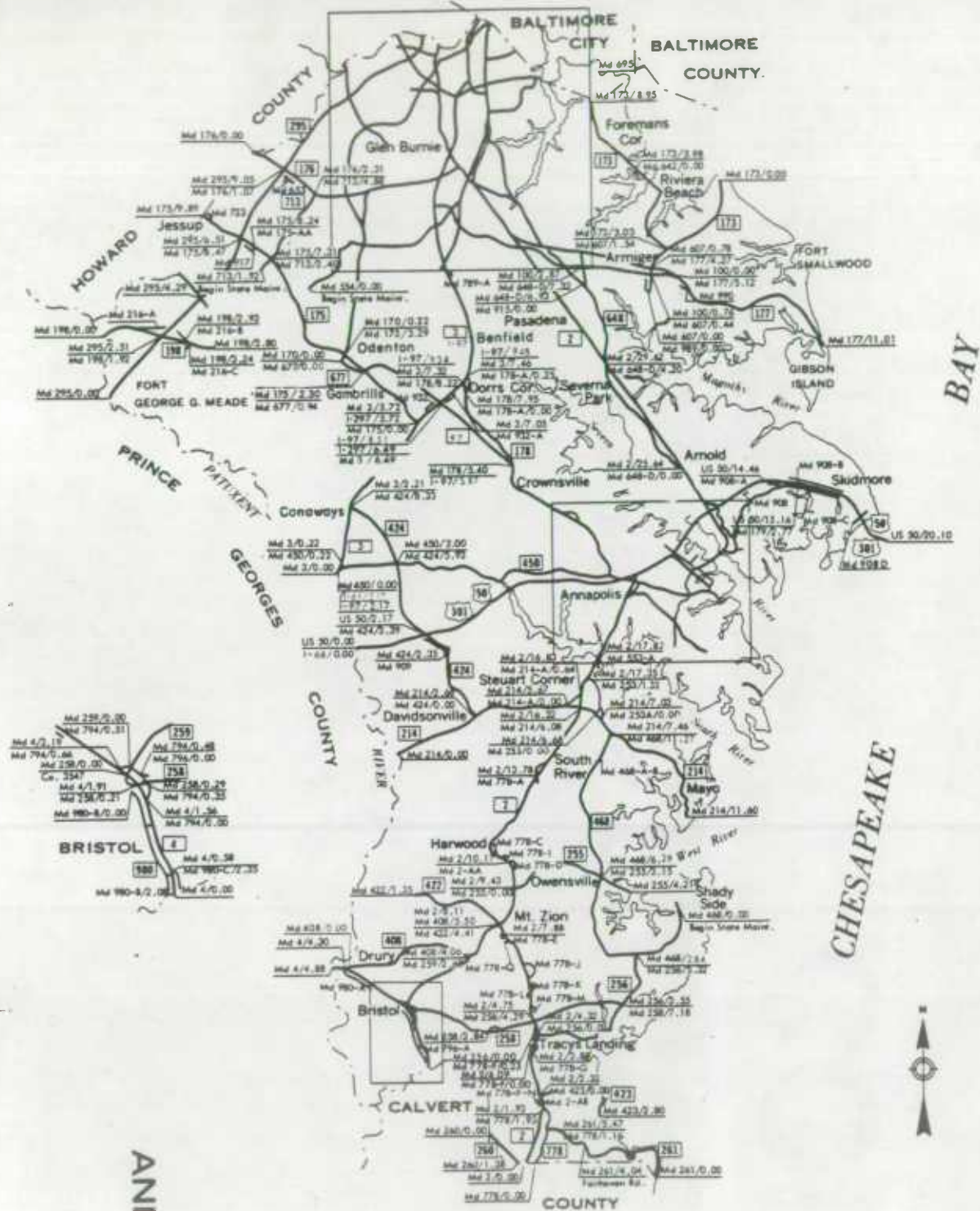
PAGE..... 27  
 DATE.....12/31/85  
 COUNTY-ALLEGANY  
 SHA DISTRICT.....6

SYSTEM		FUNC	HWY	ACCESS	MILEPOINT	MILEPOINT DESCRIPTION	MARKED	SURFACE	AADT			
STATE	FEDERAL	CLASS	TYPE	CTL			LANES	WIDTH/TYPE*				
SECONDARY	R	FAS	1022	R	7	UNDIVID	NONE	.29	R/R #B0 144 711 T	2	24I	3,S18
								.30	STRUCTURE #1097			
								.32	R/R #B0 832 496 H			
								.48	STRUCTURE #1098 PCTOMAC RIVER			
								.48	W VIRGINIA ST/L			
								.S3	END STRUCTURE IN W VIRGINIA			

\* A,B = UNIMPROVED; C = GRADED & DRAINED; D,E = SOIL, GRAVEL, STONE; F,G = LOW TYPE BITUMINUS; H,I = HIGH TYPE BITUMINUS;  
 J = CONCRETE; K = BRICK; L = BLCK

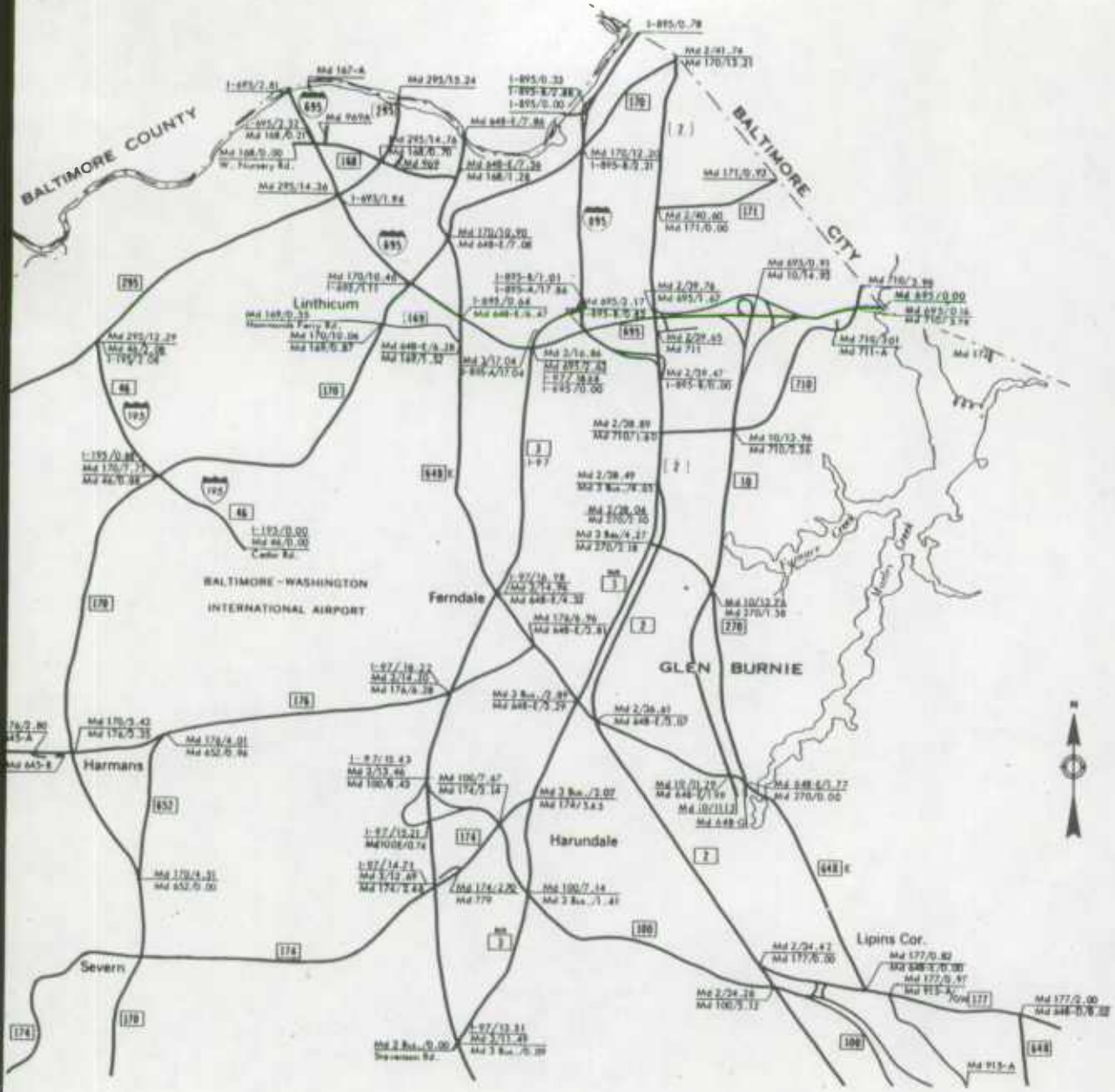


**ANNE ARUNDEL  
COUNTY**




ANNE ARUNDEL COUNTY





ANNE ARUNDEL COUNTY



STATE HIGHWAY ADMINISTRATION OF MARYLAND  
OFFICE OF PLANNING AND PRELIMINARY ENGINEERING  
BUREAU OF HIGHWAY STATISTICS

STATE HIGHWAY LOCATION REFERENCE

ROUTE NUMBER.....MD 2  
INVENTORY DIRECTION.....NORTH  
NAME: SOLOMONS ISLAND RD

PAGE..... 1  
DATE.....12/31/85  
COUNTY-ANNE ARUNDEL  
SHA DISTRICT.....5

SYSTEM		FUNC	HWY	ACCESS	MILEPOINT	MILEPOINT DESCRIPTION	MARKED LANES	SURFACE WIDTH/TYPE*	AADT				
STATE	FEDERAL	CLASS	TYPE	CTL									
PRIMARY	R	FAS	1189	R	7	UNDIVED	NONE	.00	CALVERT CO/L	2	24I	3,900	
								1.93	MDD778				
								2.05	MDD0D2AB				
								2.32	MDD423			6,275	
								3.88	MDD778G				
								4.03	MDD778G				
								4.09	MDD778F				
								4.32	MDD256				
								4.57	MDD778F				
								4.75	MDD258			5,300	
								5.00	MDD778M				
								5.09				5,500	
								6.08	MDD778J				
								7.68	MDD778Q				
								7.88	MDD778E				
								8.10					
	FAP	257				DIVIDED		8.11	MDD422		2	34I	8,100
								8.11	MDD4D8				
						UNDIVED		8.13					
								9.43	MDD255				
								10.03	MDD778D				
								10.17	MDD0D2AA				
								11.94					
								13.43					
								13.78	MDD778A				8,525
								16.32	MDD214				27,000
								16.83	MDD214A				
								17.03					
								17.32					
								17.35	MDD253				
								17.68					
								17.82	MDD553A				
								17.92					
								17.97					
								18.23					
								18.46					
								18.64	MDD553B				
								20.09	MDD393				
								20.33					
								20.35	MDD665				26,325
								20.70	MDD450				30,000
								20.84					27,300

\* A,B = UNIMPROVED; C = GRADED & DRAINED; D,E = SOIL, GRAVEL, STONE; F,G = LOW TYPE BITUMINUS; H,I = HIGH TYPE BITUMINUS;  
J = CONCRETE; K = BRICK; L = BLOCK

STATE HIGHWAY ADMINISTRATION OF MARYLAND  
OFFICE OF PLANNING AND PRELIMINARY ENGINEERING  
BUREAU OF HIGHWAY STATISTICS

STATE HIGHWAY LOCATION REFERENCE

ROUTE NUMBER.....MC 2 CONTINUED  
INVENTORY DIRECTION....NORTH  
NAME: SOLOMONS ISLAND RO

PAGE..... 2  
DATE.....12/31/85  
COUNTY-ANNE ARUNDEL  
SHA DISTRICT.....5

.....STATE.....	SYSTEM ..FEDERAL...	FUNC CLASS	HWY TYPE	ACCESS CTL	MILEPOINT	MILEPOINT DESCRIPTION	MARKED LANES	SURFACE WIDTH/TYPE*	AADT
PRIMARY	R FAP	257 U 14	DIVIDED	NONE	21.03	IS006B JOHN HANSON HWY (AHEAD)	2	36J	27,300
		119			24.06	US0050 JOHN HANSON HWY (BACK)	3	42J	51,075
					24.11		3	40J	
					24.24		4	56I	
					24.46	M00648F BALTO ANNAPOLIS BLVD			
					25.64	M00648C BALTO ANNAPOLIS BLVD			
					27.71				56,430
					29.13		4	48I	47,775
SECONDARY	FAU 3003				29.62	M00648C BALTO ANNAPOLIS BLVD			54,975
					32.13				46,600
					33.52				48,700
					34.23	M0010D NO NAME			29,991
					34.35	M00177A MD 177 SPUR			
					34.48	M00177 MCOUNTAIN RO			
					35.05				
					35.09	STRUCTURE #2007 MARLEY CREEK			26,875
PRIMARY	FAP 119				35.87				
SECONDARY	FAU 3003				36.31				23,800
					36.61	M00648E BALTO ANNAPOLIS BLVD			34,675
					37.58				37,900
					38.04	M00270 FURNACE BRANCH RO			34,375
					38.13	STRUCTURE #2006 SAWMILL CREEK			
					38.49	M000038U ROBERT CRAIN HWY			
					38.56		4	68I	45,625
					38.89	M00710 ORDONANCE RO			41,650
					39.24	IS0895B NBL TUNNEL THRWAY			
					39.32	SBL TUNNEL THRWAY			
					39.47	IS0895B TUNNEL THRUWAY STRUC#AAY 123	4	72I	
					39.57		4	76I	
					39.65	M00711 ORDONANCE RD			
					39.68	STRUCTURE #2095 CABIN BRANCH			
	FAP 119				39.76	M00695 BALTO BELTWAY STRUC#2D93			50,475
					39.96		4	64I	
					40.43		4	60I	40,075
					40.60	M00171 CHURCH ST			30,825
					41.74	M00170 BELLE GROVE RD			
					41.74	BALTO CITY LINE			

\* A,B = UNIMPROVED; C = GRADED & DRAINED; D,E = SOIL, GRAVEL, STONE; F,G = LOW TYPE BITUMINUS; H,I = HIGH TYPE BITUMINUS;  
J = CONCRETE; K = BRICK; L = BLOCK

STATE HIGHWAY ADMINISTRATION OF MARYLAND  
OFFICE OF PLANNING AND PRELIMINARY ENGINEERING  
BUREAU OF HIGHWAY STATISTICS

STATE HIGHWAY LOCATION REFERENCE

ROUTE NUMBER.....MD 2AA  
INVENTORY DIRECTION....NORTH  
NAME: MD 2 SPUR

PAGE..... 3  
DATE.....12/31/85  
COUNTY-ANNE ARUNDEL  
SHA DISTRICT.....5

SYSTEM		FUNC	HWY	ACCESS	MILEPOINT	MILEPOINT DESCRIPTION	MARKED LANES	SURFACE WIDTH/TYPE*	AADT	
STATE	FEDERAL	CLASS	TYPE	CTL						
SECONDARY	R NFA	R	9	UNDIVIDED	NONE	.00 MDDDD2 SCLOMONS ISLAND RC .02 MDC778D OLD MD 2	2	12E		
ROUTE NUMBER.....MD 2AB INVENTORY DIRECTION....EAST NAME: MD 2 SPUR										
SECONDARY	R NFA	R	9	UNDIVIDED	NONE	.00 MDD778N OLD MD 2 .02 MDDDD2 SCLOMONS ISLAND RD	2	12E		
ROUTE NUMBER.....MD 2AC INVENTORY DIRECTION....SOUTH NAME: SOLOMONS ISLAND RD										
SECONDARY	R NFA	U	19	UNDIVIDED	NONE	.00 ISDD68 JOHN HANSON HWY .03 .28 ISDD68 SCLOMONS ISLAND RC STRUC#2033	1 1	10J 18J		
ROUTE NUMBER.....MD 3 INVENTORY DIRECTION....NORTH NAME: ROBERT CRAIN HWY										
PRIMARY	R FAP	117	R	2	DIVIDED	FULL				
			U	14		NONE	.00 STRUCTURE #16C53 PATUXENT RIVER .22 MDD45D PRINCE GEORGES CD/L 2.21 MDD424 DEFENSE HWY 4.44 DAVIDSONVILLE RD	4 4	49I 48I	33,000
			R	2			5.72 MDD175 ANNAPOLIS RD 6.37 6.49 MDD32 NO NAME STRUC #2097 & #2096 6.49 ISDD97 ROBERT CRAIN HWY (AHEAD)	4 4	56I 48I	
ROUTE NUMBER.....MD 3A INVENTORY DIRECTION....EAST NAME: MD 3 SPUR										
SECONDARY	R NFA	U	19	UNDIVIDED	NONE	.00 ISDD97 ROBERT CRAIN HWY .01 MDD789A OLD MD 3	2	30H		

\* A, B = UNIMPROVED; C = GRADED & CRAINED; D, E = SOIL, GRAVEL, STONE; F, G = LOW TYPE BITUMINUS; H, I = HIGH TYPE BITUMINUS;  
J = CONCRETE; K = BRICK; L = BLOCK

STATE HIGHWAY ADMINISTRATION OF MARYLAND  
OFFICE OF PLANNING AND PRELIMINARY ENGINEERING  
BUREAU OF HIGHWAY STATISTICS

STATE HIGHWAY LOCATION REFERENCE

ROUTE NUMBER.....MD 38U  
INVENTORY DIRECTION....NORTH  
NAME: ROBERT CRAIN HWY

PAGE..... 4  
DATE.....12/31/85  
COUNTY-ANNE ARUNDEL  
SHA DISTRICT.....5

SYSTEM	STATE	FEDERAL	CLASS	FUNC	HWY	ACCESS	MILEPOINT	MILEPOINT DESCRIPTION	MARKED LANS	SURFACE WIDTH/TYP*	AADT
SECONDARY	R	FAS	1163	R	7	NONE	.00	CO1344 NEW CUT RD (BACK)	2	34I	20,325
							.01		3	42I	
		FAU	3007	U	14		.09	ISDD97 GLEN BURNIE BYPASS STRUC#2D65			
							.24		5	60I	
							.42		6	72I	
							1.17		5	72I	20,900
							1.40	MDD10D NO NAME STRUC#2D84			
							1.48		4	48I	18,675
							2.07	MDD174A QUARTERFIELD RD			
						UNDIVIDED	2.25				22,700
							2.30				
							2.35		2	40I	21,200
							2.82		2	50I	
				17			2.89	MDD648E BALTO ANNAPOLIS BLVD			18,400
							2.98		2	40I	
							3.41		4	40I	
							3.47		2	24I	
							3.81		2	26I	20,025
							4.27	MOD27D FURNACE BRANCH RD			
							4.30	STRUCTURE #2D64 SAWMILL CREEK	2	36I	15,900
							4.41		3	36I	
							4.64		2	36I	
							4.65	M00002 60V RITCHIE HWY			

ROUTE NUMBER.....MD 4  
INVENTORY DIRECTION....NORTH  
NAME: SOUTHERN MD BLVD

PRIMARY	R	FAP	259	R	2	DIVIDED	NONE	.00	STRUCTURE #4017 LYONS CREEK	4	49I	23,275
								.00	CALVERT CO/L			
							.49		4	47I		
							.58	MDD980C FISHERS STATION RD				
							1.23				22,600	
							1.56	MDD794 OLD MD 4	4	49I		
							1.91	MDD258 BAY FRONT RD STRUC#2D78				
							2.15				18,325	
							2.19	MDD794 OLD MD 4	4	47I		
							3.54	STRUCTURE # 2D67 GALLOWAY CREEK				
							4.03		4	58I		
							4.30	MDD408 MT ZION RD	4	67I		
							4.37	MDD980A SERVICE RD				
							4.41		4	49I		

\* A,B = UNIMPROVED; C = GRADED & DRAINED; D,E = SOIL, GRAVEL, STONE; F,G = LOW TYPE BITUMINUS; H,I = HIGH TYPE BITUMINUS;  
J = CONCRETE; K = BRICK; L = BLOCK

STATE HIGHWAY ADMINISTRATION OF MARYLAND  
OFFICE OF PLANNING AND PRELIMINARY ENGINEERING  
BUREAU OF HIGHWAY STATISTICS

STATE HIGHWAY LOCATION REFERENCE

ROUTE NUMBER.....MO 4 CONTINUED  
INVENTORY DIRECTION....NORTH  
NAME: SOUTHERN MD BLVD

PAGE..... 5  
DATE.....12/31/85  
COUNTY-ANNE ARUNDEL  
SHA DISTRICT.....5

.....STATE.....	SYSTEM ..FEDERAL...	FUNC CLASS	HWY TYPE	ACCESS CTL	MILEPOINT	MILEPOINT DESCRIPTION	MARKED LANES	SURFACE WIDTH/TYPE*	AAOT
PRIMARY	R FAP	259 R	2	DIVIDED PART	4.63		4	49I	18,325
					4.88	PRINCE GEORGES CO/L			
					4.88	STRUCTURE#16D11 PATUXENT RIVER NB			
					4.88	STRUCTURE#16D95 PATUXENT RIVER SB			

ROUTE NUMBER.....MO 1D  
INVENTORY DIRECTION....NORTH  
NAME: ARUNDEL EXPWY

PRIMARY	R FAP	119 U	12	DIVIDED FULL	.00	M00002	6	72I	11,350
					4.75	RITCHIE HWY (PROPOSED AHEAD)			
					4.92	ROAD END (PROPOSED BACK)			
					5.75	M00648E BALTO ANNAPOLIS BLVD STRUC #2116			
					6.38	C03806 THOMPSON AVE STRUC #2115			
					6.76	M00270 FURNACE BR RD STRUC #2122			
					7.04	STRUCTURE # 2109 FURNACE CREEK			
					7.49	C00546 DOVER RD STRUC# 2110	8	96I	
					7.58	M00710 ORONANCE RD STRUC #2112			
					8.01		6	72I	
					8.07		3	40I	
					8.55	M00695 BALTO BELTWAY STRUC #AAZ 009			

ROUTE NUMBER.....MO 32  
INVENTORY DIRECTION....NORTH  
NAME: SAVAGE RD

PRIMARY	R FAP	118 R	2	UNDIVIDED NONE	.00	IS0097	2	24I	18,575
					.00	M00003			
			U	12	1.94				
					2.11	M00032A			
					2.11	SAVAGE RD (BACK)			
				PART	5.68	MC 32 PROPOSED (AHEAD)			
					8.46	GVD714			
SECONDARY				DIVIDED NONE	9.71	GVD714	4	60I	13,925
				UNDIVIDED	9.94		2	48I	
PRIMARY					10.00		3	36I	
					10.04	M00295			
				DIVIDED	10.26	GLADYS SPELLMAN PKWY			
					11.08	HCWARD CO/L	4	48I	19,000

\* A,B = UNIMPROVED; C = GRADED & DRAINED; D,E = SOIL, GRAVEL, STONE; F,G = LOW TYPE BITUMINUS; H,I = HIGH TYPE BITUMINUS;  
J = CONCRETE; -K = BRICK; L = BLOCK

STATE HIGHWAY ADMINISTRATION OF MARYLAND  
OFFICE OF PLANNING AND PRELIMINARY ENGINEERING  
BUREAU OF HIGHWAY STATISTICS

STATE HIGHWAY LOCATION REFERENCE

ROUTE NUMBER.....MO 32A  
INVENTORY DIRECTION....NORTH  
NAME: SAVAGE RD

PAGE..... 6  
DATE.....12/31/85  
COUNTY-ANNE ARUNDEL  
SHA DISTRICT.....5

SYSTEM		FUNC CLASS	HWY TYPE	ACCESS CTL	MILEPOINT	MILEPOINT DESCRIPTION	MARKED LANES	SURFACE WIDTH/TYPE*	AADT
STATE	FEDERAL								
SECONDARY	R FAU	3656 U 17	UNDIVIDED	NONE	.00	MDD032 SAVAGE RD (BACK)	2	24I	18,575
			DIVIDED		.29		4	48I	
					.38	MO0175 ANNAPOLIS RD			
					.38	MO0677 ODENTON RD (AHEAD)			

ROUTE NUMBER.....MO 46  
INVENTORY DIRECTION....NORTH  
NAME: METROPOLITAN BLVD

.00 SEE IS 195  
2.80 SEE IS 195

ROUTE NUMBER.....MD 46A  
INVENTORY DIRECTION....NORTH  
NAME: NO NAME

SECONDARY	R NFA	U 19	UNDIVIDED	NONE	.00	MO0295 GLADYS SPELLMAN PKWY WB	1	12J
					.30	MO0295 GLADYS SPELLMAN PKWY EB		

ROUTE NUMBER.....US 50  
INVENTORY DIRECTION....EAST  
NAME: JOHN HANSON HWY

PRIMARY	R FAP	130 U 12	DIVIDED	FULL	.00	SEE IS 68 (AHEAD)	4	52J	36,250
					10.66	MOD784 PAFEL RD			
					10.66	IS0068 JOHN HANSON HWY (BACK)			
					10.75	US0050AA US 50 SPUR			
					10.77	US0050AB US 50 SPUR			
					10.88	MOD783 RIVERVIEW AVE			
					11.48	STRUCTURE #2038 SEVERN RIVER			
					11.87				
					12.00	MDC786C WINCHESTER RD			
					12.26	STRUC #2039 R/R #BA 844 598 K			
					12.40	MDC002 GOV RITCHIE HWY STRUC#2101			
					12.51				
					12.63				
					12.71	MO0648F BALTO ANNAPOLIS BLVD			
					12.71	MO0648A BALTO ANNAPOLIS BLVD			
14.34									
14.51	MDC908A US 50 SERVICE RD C								
14.85	MOD908A US 50 SERVICE RD C								
15.16	MDC179 ST MARGARETS RD								

\* A,B = UNIMPROVED; C = GRADED & GRAINED; D,E = SOIL, GRAVEL, STONE; F,G = LOW TYPE BITUMINUS; H,I = HIGH TYPE BITUMINUS;  
J = CONCRETE; K = BRICK; L = BLCK



STATE HIGHWAY ADMINISTRATION OF MARYLAND  
OFFICE OF PLANNING AND PRELIMINARY ENGINEERING  
BUREAU OF HIGHWAY STATISTICS

STATE HIGHWAY LOCATION REFERENCE

ROUTE NUMBER.....US 50 CONTINUED  
INVENTORY DIRECTION....EAST  
NAME: JOHN HANSON HWY

PAGE..... 7  
DATE.....12/31/85  
COUNTY-ANNE ARUNDEL  
SHA DISTRICT.....5

....STATE....	SYSTEM ..FEDERAL...	FUNC CLASS	HWY TYPE	ACCESS CTL	MILEPOINT	MILEPOINT DESCRIPTION	MARKED LANES	SURFACE WIDTH/TYPE*	AADT
PRIMARY	R FAP	13D U 12	DIVIDED	PART	16.82				
			UNDIVIDED		17.22	MDD9080 OCEANIC DRIVE	6	72J	37,497
			DIVIDED		17.39		8	99J	
					17.51	TOLL PLAZA			
					17.59		7	76I	
					17.80		5	62I	
					17.87		5	66I	
					20.10	QUEEN ANNES CO/L			
					20.10	STRUCTURES #2C4D & #2D41 CHES BAY			

ROUTE NUMBER.....US 50AA  
INVENTORY DIRECTION....EAST  
NAME: US 50 SPUR

SECONDARY	R NFA	U 19	UNDIVIDED	NONE	.00	US0050 JOHN HANSON HWY	2	15H	
					.02	MDD783 RIVERVIEW AVE			

ROUTE NUMBER.....US 50AB  
INVENTORY DIRECTION....NORTH  
NAME: US 50 SPUR

SECONDARY	R NFA	R 9	UNDIVIDED	NONE	.00	US0050 JOHN HANSON HWY	2	15H	
					.03	MDD784 PAFEL RD			

ROUTE NUMBER.....IS 68  
INVENTORY DIRECTION....EAST  
NAME: JOHN HANSON HWY

PRIMARY	R FAI	68 R 1	DIVIDED	FULL	.00				
					.00				
					.81	C02714 STRUCTURE #2026 PATUXENT RIVER	4	48I	44,788
					1.56	PRINCE GEORGES CO/L			
					2.17	MDD424 PATUXENT RIVER RD STRUC #2027			44,778
					3.38	C02712 DAVIDSONVILLE RD STRUC #2C28			
					5.32	RUTLAND RD STRUC #2D29			36,250
					6.25	C02815 STRUCTURE #2030 SOUTH RIVER			
					7.18	ISDD97 SOUTH HAVEN RD STRUC #2D31			
		U 11			7.34	PROPOSED			
					8.74	MDD450 DEFENSE HWY STRUC #2D32			
					8.97				
					9.26	MDD002AC SCLOMANS ISLAND RD STRUC #2D33			57,000
					9.37	MDD002 RITCHIE HWY			

\* A,B = UNIMPROVED; C = GRADED & CRAINED; D,E = SOIL, GRAVEL, STONE; F,G = LOW TYPE BITUMINUS; H,I = HIGH TYPE BITUMINUS;  
J = CONCRETE; K = BRICK; L = BLOCK

STATE HIGHWAY ADMINISTRATION OF MARYLAND  
OFFICE OF PLANNING AND PRELIMINARY ENGINEERING  
BUREAU OF HIGHWAY STATISTICS

STATE HIGHWAY LOCATION REFERENCE

ROUTE NUMBER.....IS 68 CONTINUED  
INVENTORY DIRECTION....EAST  
NAME: JOHN HANSON HWY

PAGE..... 8  
DATE.....12/31/85  
COUNTY-ANNE ARUNDEL  
SHA DISTRICT.....5

SYSTEM	FUNC	HWY	ACCESS	MILEPOINT	MILEPOINT DESCRIPTION	MARKED LANES	SURFACE WIDTH/TYP*	AAOT
....STATE....	..FEDERAL...	CLASS	CTL					
PRIMARY	R	FAI	68 U 11	DIVIDED FULL	9.48 M00002AC SLOMONS ISLAND RD	4	48I	57,000
					9.73 CO2800 ADMIRAL DR STRUC #2034			78,900
					9.79 STRUCTURE #2035 WEEMS CREEK			
					10.49 M00070 ROSCOE ROWE BLVD STRUC #2C36	4	52J	36,250
					10.59 M00436 RIODELY AVE STRUC #2037			
					10.66 US0050 JOHN HANSON HWY (AHEAD)			
					10.66 MD0784 PAFEL RD			

ROUTE NUMBER.....MD 7C  
INVENTORY DIRECTION....NORTH  
NAME: BLADEN ST

SECONCARY	U	FAU	7203 U 16	DIVIDED PART	.00 MU0290 COLLEGE AVE	4	48J	32,875
					.27			
					.37			
			14		.79 M00435 TAYLOR AVE	4	52J	
					1.11			
	R				1.24			
					1.24			
					1.41			
					1.58 IS0068 JCHN HANSON HWY STRUC# 2036	2	32J	

ROUTE NUMBER.....IS 97  
INVENTORY DIRECTION....NORTH  
NAME: PROPOSED

PRIMARY	R	FAI	97 R 1	UNOIVED FULL	1.49 IS0068 JCHN HANSON HWY	2	24I	23,800
					5.87 MDD178 GENERALS HWY			
					7.63			
				DIVIDED	8.51 M00032 NO NAME	4	48I	22,700
					8.51 M00003 ROBERT CRAIN HWY			37,900
					8.51 STRUCTURES #2096 & #2097			
					9.07 M00932A SERVICE RD			
					9.34 M00178 GENERALS HWY			40,100
					9.48 M00178A GENERALS HWY			
					10.03 STRUCTURE#2076 & #2066 SEVERN RUN			
					11.04			36,150
					12.97	4	53I	
					13.14	4	48I	
					13.25 M00003A MD 3 SPUR			
			U 11		13.51 M00003BU ROBERT CRAIN HWY STRUC #2C65			
					13.66	4	48J	

\* A,B = UNIMPROVED; C = GRADEC & CRAINED; D,E = SOIL, GRAVEL, STONE; F,G = LOW TYPE BITUMINUS; H,I = HIGH TYPE BITUMINUS;  
J = CONCRETE; K = BRICK; L = BLOCK

STATE HIGHWAY ADMINISTRATION OF MARYLAND  
OFFICE OF PLANNING AND PRELIMINARY ENGINEERING  
BUREAU OF HIGHWAY STATISTICS

STATE HIGHWAY LOCATION REFERENCE

ROUTE NUMBER.....IS 97 CONTINUED  
INVENTORY DIRECTION....NORTH  
NAME: PROPOSED

PAGE..... 9  
DATE.....12/31/85  
COUNTY-ANNE ARUNDEL  
SHA DISTRICT.....5

SYSTEM	FUNC	HWY	ACCESS	MILEPOINT	MILEPOINT DESCRIPTION	MARKED LANS	SURFACE WIDTH/TYPE*	AAAT
....STATE....	..FEDERAL...	CLASS	CTL					
PRIMARY	R	FAI	97 U 11	DIVIDED FULL	14.71 MDD174 QUARTERFIELD RD	4	48J	47,650
					15.21 MDD10DE MCD10C SPUR STRUCTURE #2088	4	72J	
					15.48 MDD100 NO NAME			
					15.53 MDD10DE MCD10C SPUR			
					15.73 STRUCTURE #20C5 SAWMILL CREEK			
					15.84	6	72J	
					16.13	4	48I	
					16.22 MDC176 DDRSEY RD STRUC#2C61			
					16.33	4	48J	69,900
					16.87	4	48I	
					16.98 MDD648E BALTO ANNAPOLIS BLVD STRUC #206D			64,075
					17.21	4	48J	
					17.67 COD242 WELLHAM AVE STRUC#2D59			
					18.40	4	48I	
					18.50 COD273 FURNACE BRANCH RD STRUC #2D58			
					18.60	4	48J	
					18.87 MDD695 BALTO BELTWAY STRUC#2DD4			
					18.89 ISD695 BALTO BELTWAY STRUC#2DD4			
					19.06 ISD895A HARBOR TUNNEL APPR (AHEAD)			

ROUTE NUMBER.....MD 10D  
INVENTORY DIRECTION....NORTH  
NAME: NO NAME

SECONDARY	R	FAP	11D U 12	DIVIDED PART	.00 MDD177 MOUNTAIN RD	2	30I	16,150
					.15	4	48I	
					.71 MDD10DG MD 10C SPUR			
					.71 MDC10DF MD 10C SPUR			
				FULL	.76 MDD6D7 HOG NECK RD			
					.79 MDD10DH MD 10D SPUR			
					.85 MDC10DI MD 10D SPUR			
					1.30 CO2D43 TICK NECK RD STRUC #2D98			
					2.14 CO16D7 CATHERINE AVE STRUC #21D6			
					2.87 MDD648C WATERFORD RD STRUC #21C4E#21D5			
					4.39 CO1513 JUMPERS HOLE RD STRUC#21D3			
					4.57			
					4.62 MDD10DC MC 10C SPUR			
					4.85 MDD10DC MC 10D SPUR			
					4.94 RAMP 1 FR MD 2 STRUC#2D8D			
					5.12 MDCDD2 SCLOMONS ISLAND RC STRUC #2D82			
					5.15			48,200

\* A,B = UNIMPROVED; C = GRADED & DRAINED; D,E = SOIL, GRAVEL, STONE; F,G = LDW TYPE BITUMINUS; H,I = HIGH TYPE BITUMINUS;  
J = CONCRETE; K = BRICK; L = BLOCK

STATE HIGHWAY ADMINISTRATION OF MARYLAND  
OFFICE OF PLANNING AND PRELIMINARY ENGINEERING  
BUREAU OF HIGHWAY STATISTICS

STATE HIGHWAY LOCATION REFERENCE

ROUTE NUMBER.....MD 100 CONTINUED  
INVENTORY DIRECTION....NORTH  
NAME: NO NAME

PAGE..... 10  
DATE.....12/31/85  
COUNTY-ANNE ARUNDEL  
SHA DISTRICT.....5

SYSTEM		FUNC	HWY	ACCESS	MILEPOINT	MILEPOINT DESCRIPTION	MARKED LANES	SURFACE WIDTH/TYPE*	AADT		
....STATE....	..FEDERAL...	CLASS	TYPE	CTL							
PRIMARY	R FAP	110 U	12	DIVIDED	FULL	5.89					
						6.32	CO0694	STRUCTURE #2086 MARLEY CREEK	4	48I	48,200
						6.57		OAKWOOD RD STRUC #2085			
						7.14	MDC003BU	ROBERT CRAIN HWY STRUC #2084			44,715
						7.67	M00174	QUARTERFIELD RD STRUC #2083			
						8.32			3	36I	36,612
SECONDARY						8.43	IS0097	GLEN BURNIE BYPASS			
						8.43		PROPOSED (AHEAD)			
						13.53		HOWARD CO/L			

ROUTE NUMBER.....MD 100A  
INVENTORY DIRECTION....WEST  
NAME: MD 100 SPUR

SECONDARY	R NFA	U	19	UNDIVIDED	NONE	.00	M00177	MOUNTAIN RD	2	18I	
						.01	M001000	MD 100 SPUR			

ROUTE NUMBER.....MD 100B  
INVENTORY DIRECTION....EAST  
NAME: MD 100 SPUR

SECONDARY	R NFA	U	19	UNDIVIDED	NONE	.00	MDD100C	MD 100 SPUR	2	18I	
						.01	M00177	MOUNTAIN RD			

ROUTE NUMBER.....MD 100C  
INVENTORY DIRECTION....EAST  
NAME: MD 100 SPUR

SECONDARY	R NFA	U	19	UNDIVIDED	NONE	.00	M00100	NO NAME	2	12I	
						.03			2	16I	
						.20	M00100B	MD 100 SPUR			
						.23			2	10I	
						.28	M00177	MOUNTAIN RD			

ROUTE NUMBER.....MD 100D  
INVENTORY DIRECTION....WEST  
NAME: MD 100 SPUR

SECONDARY	R NFA	U	19	UNDIVIDED	NONE	.00	M00177	MOUNTAIN RD	2	10I	
						.04			2	16I	
						.07	MDC100A	MD 100 SPUR			
						.18			2	12I	

\* A,B = UNIMPROVED; C = GRADED & DRAINED; D,E = SOIL, GRAVEL, STONE; F,G = LOW TYPE BITUMINUS; H,I = HIGH TYPE BITUMINUS;  
J = CONCRETE; K = BRICK; L = BLOCK

STATE HIGHWAY ADMINISTRATION OF MARYLAND  
OFFICE OF PLANNING AND PRELIMINARY ENGINEERING  
BUREAU OF HIGHWAY STATISTICS

STATE HIGHWAY LOCATION REFERENCE

ROUTE NUMBER.....MO 1000 CONTINUED  
INVENTORY DIRECTION....WEST  
NAME: MO 100 SPUR

PAGE..... 11  
DATE.....12/31/85  
COUNTY-ANNE ARUNDEL  
SHA DISTRICT.....5

STATE	SYSTEM	FEDERAL	FUNC CLASS	HWY TYPE	ACCESS CTL	MILEPOINT	MILEPOINT	DESCRIPTION	MARKEO LANES	SURFACE WIDTH/TYPER*	AAOT
	R	NFA	U 19	UNOIVEO	NONE	.33	M00100	NO NAME	2	12I	
ROUTE NUMBER.....MO 100E INVENTORY DIRECTION....EAST NAME: MO 100 SPUR											
	R	NFA	U 19	UNOIVEO	NONE	.00	IS0097	ROBERT CRAIN HWY	2	12J	
						.17			2	26I	
						.66			2	24I	
						.74	IS0097	ROBERT CRAIN HWY			
ROUTE NUMBER.....MO 100F INVENTORY DIRECTION....EAST NAME: MD 100 SPUR											
	R	NFA	R 9	UNOIVED	NONE	.00	M00100	NO NAME	2	18I	
						.05	M00607	HOG NECK RD			
ROUTE NUMBER.....MO 100G INVENTORY DIRECTION....NORTH NAME: MD 100 SPUR											
	R	NFA	R 9	UNOIVED	NONE	.00	M00607	HOG NECK RD	2	18I	
						.05	M00100	NO NAME			
ROUTE NUMBER.....MO 100H INVENTORY DIRECTION....NORTH NAME: MD 100 SPUR											
	R	NFA	R 9	UNOIVED	NONE	.00	M00100	NO NAME	2	18I	
						.04	M00607	HOG NECK RD			
ROUTE NUMBER.....MO 100I INVENTORY DIRECTION....EAST NAME: MO 100 SPUR											
	R	NFA	R 9	UNOIVED	NONE	.00	M00607	HOG NECK RD	2	18I	
						.10	M00100	NO NAME			

\* A,B = UNIMPROVED; C = GRADED & DRAINED; D,E = SOIL, GRAVEL, STONE; F,G = LOW TYPE BITUMINUS; H,I = HIGH TYPE BITUMINUS;  
J = CONCRETE; K = BRICK; L = BLOCK

STATE HIGHWAY ADMINISTRATION OF MARYLAND  
OFFICE OF PLANNING AND PRELIMINARY ENGINEERING  
BUREAU OF HIGHWAY STATISTICS

STATE HIGHWAY LOCATION REFERENCE

ROUTE NUMBER.....MD 162  
INVENTORY DIRECTION....NORTH  
NAME: HAMMCNDS FERRY RD

PAGE..... 12  
DATE.....12/31/85  
COUNTY-ANNE ARUNDEL  
SHA DISTRICT.....5

SYSTEM		FUNC CLASS	HWY TYPE	ACCESS CTL	MILEPOINT	MILEPOINT DESCRIPTION	MARKED LANES	SURFACE WIDTH/TYPE*	AADT
....STATE....	..FEDERAL...								
SECONDARY	R FAU 3111	U 16	DIVIDED UNDIVIDED	NONE	.00	MDD176 DORSEY RD	4	48I	17,550
					.10		2	24I	
					.39				16,700
					1.39		2	34I	
					1.50		2	24I	6,300
					2.37	MDD17D FT MEADE RD			

ROUTE NUMBER.....MD 167A  
INVENTORY DIRECTION....NORTH  
NAME: HAMMONDS FERRY RD

SECONDARY	R FAU 3111	U 16	UNDIVIDED	NONE	2.57	CDD17 HAMMONDS FERRY RD (BACK)	2	24I	5,350
					2.57	STRUCTURE #2D77 PATAPSCO RIVER			
					2.60	BALTO CO/L			

ROUTE NUMBER.....MD 168  
INVENTORY DIRECTION....EAST  
NAME: NURSERY RD

SECONDARY	R FAU 313D	U 16	UNDIVIDED	NONE	.00	CDD17 HAMMONDS FERRY RD	2	44I	13,650
					.21	ISD695 BALTO BELTWAY STRUC #20D2			
					.26	MDC969A FAIRVIEW AVE			
					.31		2	24I	11,900
					.44		2	36I	
					.57		2	24I	
					.70	MDD295 GLADYS SPELLMAN PKWY STRUC#2D12			
					.77	MDD969 ELEANOR AVE			
					.98		2	28I	
					1.15		2	24I	
					1.28	MDD648E BALTO ANNAPOLIS BLVD			

ROUTE NUMBER.....MD 169  
INVENTORY DIRECTION....EAST  
NAME: MAPLE RD

SECONDARY	R FAU 3332	U 17	UNDIVIDED	NONE	.55	CDD17 HAMMONDS FERRY RD	2	29I	6,225
					.55	CDD37 MAPLE RD (BACK)			
					.82	R/R #BA 845 D57 L			
					.87	MDD17D FT MEADE RD	2	34I	8,400
					.91		2	31I	
					1.11		2	24I	
					1.52	MDD648E BALTO ANNAPOLIS BLVD			

\* A,B = UNIMPROVED; C = GRADED & DRAINED; D,E = SOIL, GRAVEL, STONE; F,G = LOW TYPE BITUMINUS; H,I = HIGH TYPE BITUMINUS;  
J = CONCRETE; K = BRICK; L = BLOCK

STATE HIGHWAY ADMINISTRATION OF MARYLAND  
OFFICE OF PLANNING AND PRELIMINARY ENGINEERING  
BUREAU OF HIGHWAY STATISTICS

STATE HIGHWAY LOCATION REFERENCE

ROUTE NUMBER.....MD 17C  
INVENTORY DIRECTION....NORTH  
NAME: TELEGRAPH RO

PAGE..... 13  
DATE.....12/31/85  
COUNTY-ANNE ARUNDEL  
SHA DISTRICT.....5

SYSTEM	SYSTEM		FUNC CLASS	HWY TYPE	ACCESS CTL	MILEPOINT	MILEPOINT	DESCRIPTION	MARKED LANES	SURFACE WIDTH/TYPE*	AAOT		
	STATE	FEDERAL											
SECONDARY	R	FAU	3I21	U	I7	UNOIVEO DIVIDED	NONE	.00	MD0677	OOENTCN RO	2	22I	13,300
								.12			4	58I	
					16	UNOIVEO		.14		R/R #CR 529 601 A			
					14	UNOIVEO		.22	MD0175	JESSUPS RO	2	41I	
								.35			4	41I	
								.65			4	24I	
								.77			2	24I	
								1.44		STRUCTURE #2044 SEVERN RUN			
								2.14					11,250
								3.60			4	48I	
								3.77	MD0174	DONALDSON AVE			
								3.77	MD0554	FT MEADE RO			
								3.82			2	24I	18,441
								4.51	MD0652	OLD FCRT MEADE RO			11,200
						DIVIDED		5.27			4	48I	
								5.43	MD0176	DORSEY RO			14,400
						UNOIVEO		5.57					
								5.70	MD0170A	MD 170 SPUR			
								6.90					24,675
								7.31			4	60I	
								7.34	MD0995	NO NAME			
								7.53			4	48I	
								7.60		STRUCTURE #2047 STONEY RUN			
								7.75	ISO195	AIRPORT RO STRUC#2025			26,400
								8.17					12,575
								8.75			3	36I	
								8.91			2	36I	
						DIVIDED		9.20			2	24I	14,175
						UNOIVEO		9.30	MD0162	HAMMONS FERRY RO			
								9.44			2	29I	
								9.55			2	30I	
								9.64		R/R #BA 845 055 X	2	34I	
								9.92			2	24I	
								10.06	MD0169	MAPLE RO	2	38I	13,750
								10.10			2	40I	
						DIVIDED		10.17			4	48I	
								10.25			4	50I	
								10.46					
								10.47	ISO695	BALTO BELTWAY STRUC#2092			13,200
					I6			10.48					
						UNOIVEO		10.67			4	49I	
								10.76			4	50I	

\* A,B = UNIMPROVED; C = GRADED & DRAINED; D,E = SOIL, GRAVEL, STONE; F,G = LOW TYPE BITUMINUS; H,I = HIGH TYPE BITUMINUS;  
J = CONCRETE; K = BRICK; L = BLOCK

STATE HIGHWAY ADMINISTRATION OF MARYLAND  
OFFICE OF PLANNING AND PRELIMINARY ENGINEERING  
BUREAU OF HIGHWAY STATISTICS

STATE HIGHWAY LOCATION REFERENCE

ROUTE NUMBER.....MD 17D CONTINUED  
INVENTORY DIRECTION....NORTH  
NAME: TELEGRAPH RD

PAGE..... 14  
DATE.....12/31/85  
COUNTY-ANNE ARUNDEL  
SHA DISTRICT.....5

STATE	SYSTEM	FEDERAL	FUNC CLASS	HWY TYPE	ACCESS CTL	MILEPOINT	MILEPOINT	DESCRIPTION	MARKED LANES	SURFACE WIDTH/TYPE*	AADT
SECONDARY	R	FAU	3121 U 16	UNDIVIDED	NONE	10.9D	MDD648E	BALTO ANNAPOLIS BLVD	2	32I	17,275
						11.07			2	24I	14,275
						12.21	ISO895B	HARBOR TUNNEL APPR STRUC #AAYD2D			
						12.30					12,000
						13.05					
						13.21	M00002	GOV RITCHIE HWY	2	33I	
						13.21		BALTO CITY LINE			

ROUTE NUMBER.....MD 170A  
INVENTORY DIRECTION....NORTH  
NAME: MD 170 SPUR

SECNDARY	R	NFA	U 19	UNDIVIDED	NONE	.0D	MDD176	DORSEY RD	2	16I	
						.33	MDD170	CAMP MEADE RD			

ROUTE NUMBER.....MD 171  
INVENTORY DIRECTION....EAST  
NAME: CHURCH ST

SECONDARY	R	FAU	3126 U 16	UNDIVIDED	NONE	.0D	M00002	GOV RITCHIE HWY	2	43I	11,950
						.03			2	36I	
						.06			2	33I	
						.93		BALTO CITY LINE			

ROUTE NUMBER.....MD 172  
INVENTORY DIRECTION....NORTH  
NAME: ARUNDEL COVE AVE

SECONDARY	R	NFA	U 19	UNDIVIDED	NGNE	.0D		BALTO CITY LINE	2	18J	325
						.05		R/R #B0 141 351 M			
						.06		ROAD END			

ROUTE NUMBER.....MD 173  
INVENTORY DIRECTION....NORTH  
NAME: FORT SMALLWOOD RD

SECNDARY	R	FAU	31D2 U 16	UNDIVIDED	NONE	.0D		ROAD END	2	24I	3,900
						1.38					8,900
			14			3.01			3	33I	
			3001			3.03	M00607	HCG NECK RO	2	33I	25,600
						3.10			2	24I	
						3.72		STRUCTURE #2046 ROCK CREEK			

\* A,B = UNIMPROVED; C = GRADED & DRAINED; D,E = SOIL, GRAVEL, STONE; F,G = LOW TYPE BITUMINUS; H,I = HIGH TYPE BITUMINUS;  
J = CONCRETE; K = BRICK; L = BLCK



STATE HIGHWAY ADMINISTRATION OF MARYLAND  
OFFICE OF PLANNING AND PRELIMINARY ENGINEERING  
BUREAU OF HIGHWAY STATISTICS

STATE HIGHWAY LOCATION REFERENCE

ROUTE NUMBER.....MD 173 CONTINUED  
INVENTORY DIRECTION....NORTH  
NAME: FORT SMALLWOOD RO

PAGE..... 15  
DATE.....12/31/85  
COUNTY-ANNE ARUNDEL  
SHA DISTRICT.....5

SYSTEM		FUNC CLASS	HWY TYPE	ACCESS CTL	MILEPOINT	MILEPOINT DESCRIPTION	MARKED LANES	SURFACE WIDTH/TYPE*	AADT
STATE	FEDERAL								
SECONDARY	R FAU	30D1 U 14	DIVIDED	NONE	4.07		2	24I	25,600
			UNOIVED		5.19		2	44I	21,607
					5.72		2	28I	
					5.81	STRUCTURE #2045 STONEY CREEK			
					5.89				
			DIVIDED		5.98	MDD642 NO NAME	2	36I	
					6.00		4	48I	
					7.60				23,700
					8.95	BALTO CITY LINE			

ROUTE NUMBER.....MD 174  
INVENTORY DIRECTION....EAST  
NAME: DONALDSON AVE

SECONDARY	R FAU	3110 U 16	DIVIDED	NONE	.00	M00554 REECE RO (BACK)	4	66I	10,700
					.00	M00170 TELEGRAPH RO			
					.14		5	68I	
			UNDIVIDED		.20		2	24I	
			DIVIDED		1.62		2	26I	
					1.69		2	32I	
			UNDIVIDED		1.80		4	50I	
					2.19		2	36I	
					2.28		2	24J	
					2.46	ISD097 GLEN BURNIE BYPASS STRUC #2063	4	24J	
					2.70	M00779 THELMA AVE			
					2.83				
			DIVIDED		3.09		2	23I	
					3.15	MDD100 NO NAME STRUC #2083	4	54I	
			UNOIVED		3.21		2	33I	
					3.30		2	35I	
					3.42		3	42I	
			DIVIDED		3.44		3	36I	
					3.45	M00003BU ROBERT CRAIN HWY			

ROUTE NUMBER.....MD 175  
INVENTORY DIRECTION....NORTH  
NAME: ANNAPOLIS RO

SECCNDARY	R FAS	1164 R 7	UNDIVIDED	NONE	.00	M00003 ROBERT CRAIN HWY	2	24I	8,950
					.00	CO1207 MILLERSVILLE RC (BACK)			
					.22		2	22I	
	FAU	3617 U 16			1.46				

\* A,B = UNIMPROVED; C = GRADED & DRAINED; D,E = SOIL, GRAVEL, STONE; F,G = LOW TYPE BITUMINUS; H,I = HIGH TYPE BITUMINUS;  
J = CONCRETE; K = BRICK; L = BLOCK

STATE HIGHWAY ADMINISTRATION OF MARYLAND  
OFFICE OF PLANNING AND PRELIMINARY ENGINEERING  
BUREAU OF HIGHWAY STATISTICS

STATE HIGHWAY LOCATION REFERENCE

ROUTE NUMBER.....MD 175      CONTINUED  
INVENTORY DIRECTION....NORTH  
NAME: ANNAPOLIS RD

PAGE..... 16  
DATE.....12/31/85  
COUNTY-ANNE ARUNDEL  
SHA DISTRICT.....5

SYSTEM		FUNC		HWY		ACCESS		MILEPOINT		MILEPOINT DESCRIPTION		MARKED	SURFACE	AADT
STATE	FEDERAL	CLASS	TYPE	CTL								LANES	WIDTH/TYPE*	
SECONDARY	R	FAU	3617	U	16	DIVIDED	NONE	2.16				4	48I	8,950
								2.30	MDD32A	SAVAGE RD				
								2.30	MDD677	ODENTON RD				
						UNDIVIDED		2.45				4	50I	
						DIVIDED		3.14				4	52I	
								3.22		R/R #CR 529 603 N				
								3.29	MDD170	TELEGRAPH RD		4	56I	25,150
						UNDIVIDED		3.39				4	52I	
								3.52				4	48I	
								3.66		STRUC #2D48 R/R #CR 529 60D T		4	50I	
								4.23				4	44I	
								5.03				2	24I	
								5.24				3	36I	
								5.40				2	24I	21,900
								5.65				4	49I	
								6.06				2	24I	
								6.30				3	36I	
								6.36				2	24I	
								6.59				3	36I	
								6.65				2	24I	
								6.83				3	36I	
								6.91				2	24I	
								7.04				3	36I	
								7.13				2	24I	
						DIVIDED		7.18				4	48I	
						UNDIVIDED		7.31	MDD713	RIDGE RD/ROCKENBACH RD				23,225
								7.47				2	24I	
								8.24	MDD175AA	MD 175 SPUR				
								8.47	MDD295	GLADYS SPELLMAN PKWY STRUC #2023				
								8.50						22,075
								9.65				2	28J	
								9.73	MDD723	OLD JESSUPS RD				
								9.89		STRUC #13C43 R/R #B0 14D 887 P				
								9.89		HOWARD CO/L				

ROUTE NUMBER.....MD 175AA  
INVENTORY DIRECTION....NORTH  
NAME: MD 175 SPUR

SECONDARY	R	NFA		R	9	UNDIVIDED	NONE	.00	MDC917	OLD ODENTON RD		2	32I	
								.02	MDD175	ODENTON RD				

\* A,B = UNIMPROVED; C = GRADED & DRAINED; D,E = SOIL, GRAVEL, STONE; F,G = LOW TYPE BITUMINUS; H,I = HIGH TYPE BITUMINUS;  
J = CONCRETE; K = BRICK; L = BLOCK

STATE HIGHWAY ADMINISTRATION OF MARYLAND  
OFFICE OF PLANNING AND PRELIMINARY ENGINEERING  
BUREAU OF HIGHWAY STATISTICS

STATE HIGHWAY LOCATION REFERENCE

ROUTE NUMBER.....MD 176  
INVENTORY DIRECTION....EAST  
NAME: DORSEY RD

PAGE..... 17  
DATE.....12/31/85  
COUNTY-ANNE ARUNDEL  
SHA DISTRICT.....5

SYSTEM		FUNC CLASS	HWY TYPE	ACCESS CTL	MILEPOINT	MILEPOINT DESCRIPTION	MARKED LANES	SURFACE WIDTH/TYP*	AAOT
STATE	FEDERAL								
SECONDARY	R FAU	3114 U 16	UNOIVED	NONE	.00	R/R #B0 140 885 B	2	30I	23,075
					.00	HOWARD CO/L			
					.08		2	24I	
					.16	STRUCTURE #2049 DEEP RUN			
					.52		2	25I	
					.73		2	40I	
					.86		2	24I	
		17			1.07	M00295 GLADYS SPELLMAN PKWY STRUC#2022			25,400
			DIVIDED		1.54	STRUCTURE #2050 PINEY RUN			
					2.21				
					2.27				
			UNOIVED		2.31	M00713 RIDGE RD			26,000
					2.51				
					2.97				
					3.07	STRUCTURE #2051 STONEY RUN	2	31I	
					3.20	STRUC #2051 R/R #ATK 529 605 C			
			DIVIDED		3.28	M006450 MD6450 SPUR	3	40I	
			UNOIVED		3.35	M00170 TELEGRAPH RD	2	26I	21,350
					3.43		2	24I	
					3.50	M00170A MD 170 SPUR			
					3.57		2	25I	
			DIVIDED		4.01	M00652 OLD FT MEADE RD	2	24I	
					5.91		4	52I	
					6.01	M00162 HAMMONOS FERRY RD			
					6.14		4	50I	
			UNOIVED		6.28	IS0097 ROBERT CRAIN HWY STRUC #2061	4	48I	18,575
					6.44		2	24I	
					6.71		2	42I	
					6.84		2	36I	
					6.93		3	36I	
					6.96	M00648E BALTO ANNAPOLIS BLVD			

ROUTE NUMBER.....MD 177  
INVENTORY DIRECTION....EAST  
NAME: MOUNTAIN RD

SECONDARY	R FAU	3104 U 16	DIVIDED	NONE	.00	M00002 GCV RITCHIE HWY	4	60I	14,800
			UNOIVED		.06	M00177A MC 177 SPUR			
					.13		2	38I	
			DIVIDED		.30		2	24I	
					.40		2	27I	
					.45	MDC1000 MC 100 SPUR			

\* A,B = UNIMPROVED; C = GRADED & CRAINED; D,E = SOIL, GRAVEL, STONE; F,G = LOW TYPE BITUMINUS; H,I = HIGH TYPE BITUMINUS;  
J = CONCRETE; K = BRICK; L = BLOCK

STATE HIGHWAY ADMINISTRATION OF MARYLAND  
OFFICE OF PLANNING AND PRELIMINARY ENGINEERING  
BUREAU OF HIGHWAY STATISTICS

STATE HIGHWAY LOCATION REFERENCE

ROUTE NUMBER.....MO 177      CONTINUEO  
INVENTORY DIRECTION....EAST  
NAME: MOUNTAIN RD

PAGE..... 18  
DATE.....12/31/85  
COUNTY-ANNE ARUNDEL  
SHA DISTRICT.....5

SYSTEM	FUNC	HWY	ACCESS	MILEPOINT	MILEPOINT	DESCRIPTION	MARKED	SURFACE	AAOT
....STATE....	..FEDERAL...	CLASS	TYPE	CTL	.....	.....	LANES	WIDTH/TYPE*	
SECONDARY	R	FAU 3104	U 16	DIVIDED	NONE	.45 M0010DA MD 100 SPUR	2	27I	14,800
						.47 M00100B MD 100 SPUR			
						.48 M00100C MD 100 SPUR			
				UNOIVEO		.54	2	26I	
						.82 M00648E BALTO ANNAPOLIS BLVD			
						.97 M00915A NC NAME			
						1.11	2	24I	
						1.98	2	26I	
						2.00 M00648C WATERFORO RO			21,000
						2.41	2	24I	
						2.81	2	28I	13,150
						3.15	3	34I	
						3.64	2	28I	
						3.91	2	31I	
						4.10	2	28I	
						4.27 M00607 HOG NECK RD	2	24I	
				DIVIDED		5.05	2	26I	
	FAP	110	14			5.12 M00100 NO NAME			20,525
						5.15			50,525
				UNOIVED		5.23	2	24I	20,525
						5.39 M00990 SERVICE RD			
						6.76			10,900
				DIVIDED		8.15			
				UNOIVEO		8.36			
	FAU	3623	17			8.96			3,000
						11.01			
									ROAD ENO @ GIBSON ISLAND

ROUTE NUMBER.....MD 177A  
INVENTORY DIRECTION....NORTH  
NAME: MD 177 SPUR

SECONDARY	R	NFA	U 19	UNOIVEO	NONE	.00 M00002 GOV RITCHIE HWY	2	34I	
						.03 M00177 MCUNTAIN RO			

ROUTE NUMBER.....MO 178  
INVENTORY DIRECTION....NORTH  
NAME: GENERALS HWY

SECONDARY	R	FAU 7215	U 16	DIVIDED	NONE	.00 M00450 DEFENSE HWY	4	48I	29,000
				UNOIVEO		.25	2	44I	
				DIVIDED		.41	2	24I	
				UNOIVEO		.88			

\* A,B = UNIMPROVED; C = GRADED & DRAINED; D,E = SOIL, GRAVEL, STONE; F,G = LOW TYPE BITUMINUS; H,I = HIGH TYPE BITUMINUS;  
J = CONCRETE; K = BRICK; L = BLOCK



STATE HIGHWAY ADMINISTRATION OF MARYLAND  
OFFICE OF PLANNING AND PRELIMINARY ENGINEERING  
BUREAU OF HIGHWAY STATISTICS

STATE HIGHWAY LOCATION REFERENCE

ROUTE NUMBER.....IS 195 CONTINUED  
INVENTORY DIRECTION....NORTH  
NAME: METROPOLITAN BLVD

PAGE..... 2D  
DATE.....12/31/85  
COUNTY-ANNE ARUNDEL  
SHA DISTRICT.....5

SYSTEM	FUNC	HWY	ACCESS	MILEPOINT	MILEPOINT DESCRIPTION	MARKED LANES	SURFACE WIDTH/TYPE*	AAOT
....STATE....	..FEDERAL...	CLASS	TYPE	CTL				
PRIMARY	R	FAI	195	U 11	DIVIDED FULL	2.08 2.08 2.80	MDD295 BEG PROPOSED SECTION GLADYS SPELLMAN PKWY HOWARD CO/L	4 52J 35,225

ROUTE NUMBER.....MD 198  
INVENTORY DIRECTION....EAST  
NAME: FORT MEADE RD

SECONDARY	R	FAP	248	U 14	UNDIVIDED NONE	.00 .00	PRINCE GEORGES CO/L STRUCTURE #16078 PATUXENT RIVER	2 24I 21,775
				R 6	DIVIDED UNDIVIDED	1.87 1.95 2.09 2.40	MDD295 GLADYS SPELLMAN PKWY	2 36I 4 48I 21,800
					UNDIVIDED	2.93	MDD216B OLD PORTLAND RD	2 24I
						3.24	MDD216C NO NAME	
						3.80	GVO198 LAUREL RD (AHEAD)	

ROUTE NUMBER.....MD 214  
INVENTORY DIRECTION....EAST  
NAME: CENTRAL AVE

SECONDARY	R	FAP	254	R 6	UNDIVIDED NONE	.00 .00	PRINCE GEORGES CO/L STRUCTURE #2054 PATUXENT RIVER	2 23I 9,075
						2.68	MDD424 DAVIDSONVILLE RD	9,900
						3.74		9,700
						5.63		
						5.67	MDD214A PIKE RIDGE RD	3 39I
					DIVIDED	5.72		2 25I
						6.04		4 54I 16,700
					MDD002	6.08	SCLOMONS ISLAND RD	
					UNDIVIDED	6.12		2 25I
					DIVIDED	6.64		3 44I
						6.68	MDD253 MAYO RD	
					UNDIVIDED	6.72		2 25I
					DIVIDED	6.95		3 44I
						7.03	MDD253A MAYO RD	
					UNDIVIDED	7.07		2 24I
						7.34		2 22I
						7.46	MDD468 MUDDY CREEK RD	15,200
				U 14		8.60		
						9.50		2 24I

\* A,B = UNIMPROVED; C = GRADED & DRAINED; D,E = SOIL, GRAVEL, STONE; F,G = LOW TYPE BITUMINUS; H,I = HIGH TYPE BITUMINUS;  
J = CONCRETE; K = BRICK; L = BLOCK

STATE HIGHWAY ADMINISTRATION OF MARYLAND  
OFFICE OF PLANNING AND PRELIMINARY ENGINEERING  
BUREAU OF HIGHWAY STATISTICS

STATE HIGHWAY LOCATION REFERENCE

ROUTE NUMBER.....MD 214 CONTINUED  
INVENTORY DIRECTION....EAST  
NAME: CENTRAL AVE

PAGE..... 21  
DATE.....12/31/85  
COUNTY-ANNE ARUNDEL  
SHA DISTRICT.....5

SYSTEM	FUNC	HWY	ACCESS	MILEPOINT	MILEPOINT	DESCRIPTION	MARKED	SURFACE	AADT			
STATE	FEDERAL	CLASS	CTL				LANES	WIDTH/TYPE*				
SECONDARY	R	FAP 254	U	14	UNDIVED	NONE	9.95					
		NFA		17			10.23	2	20I	15,200		
				19			11.47	2	21I	2,800		
				11.61		ROAD END						
ROUTE NUMBER.....MD 214A INVENTORY DIRECTION....EAST NAME: PIKE RIDGE RD												
SECONDARY	R	NFA	U	17	UNDIVED	NONE	.00	MDD214	CENTRAL AVE	2	26I	3,100
					DIVIDED		.62			3	40I	
							.64	MDD002	SOLDMONS ISLAND RD			
ROUTE NUMBER.....MD 214UL INVENTORY DIRECTION....EAST NAME: NO NAME												
SECONDARY	R	NFA	R	9	UNDIVED	NONE	.00	MDD214	CENTRAL AVE	2	24I	
							2.00	MDD468	MUDDY CREEK RD			
							2.00	MDD214	CENTRAL AVE			
ROUTE NUMBER.....MD 216A INVENTORY DIRECTION....EAST NAME: OLD CAMP MEADE RD												
SECONDARY	R	NFA	U	19	UNDIVED	NONE	.00		ROAD END	2	16G	700
							.12	COD995	WHISKEY BOTTOM RD	2	15G	
							1.07		ROAD END			
ROUTE NUMBER.....MD 216B INVENTORY DIRECTION....EAST NAME: OLD PORTLAND RD												
SECONDARY	R	NFA	R	9	UNDIVED	NONE	.00		ROAD END	2	20G	100
							.04			2	23I	
							.65	MDD198	FORT MEADE RD			
ROUTE NUMBER.....MD 216C INVENTORY DIRECTION....EAST NAME: NO NAME												
SECONDARY	R	NFA	R	9	UNDIVED	NONE	.00		ROAD END	2	9F	50

\* A,B = UNIMPRVED; C = GRADED & DRAINED; C,E = SOIL, GRAVEL, STONE; F,G = LOW TYPE BITUMINUS; H,I = HIGH TYPE BITUMINUS;  
J = CONCRETE; K = BRICK; L = BLOCK

STATE HIGHWAY ADMINISTRATION OF MARYLAND  
OFFICE OF PLANNING AND PRELIMINARY ENGINEERING  
BUREAU OF HIGHWAY STATISTICS

STATE HIGHWAY LOCATION REFERENCE

ROUTE NUMBER.....MD 216C CONTINUED  
INVENTORY DIRECTION....EAST  
NAME: NO NAME

PAGE..... 22  
DATE.....12/31/85  
COUNTY-ANNE ARUNDEL  
SHA DISTRICT.....5

STATE	SYSTEM	FEDERAL	FUNC CLASS	HWY TYPE	ACCESS CTL	MILEPOINT	MILEPOINT	DESCRIPTION	MARKED LANES	SURFACE WIDTH/TYPE*	AADT
	SECCNDARY	R	NFA	R 9	UNDIVIDED	NONE	.3D	MDD198 FORT MEADE RD	2	9F	5D
ROUTE NUMBER.....MD 253 INVENTORY DIRECTION....NORTH NAME: MAYO RD											
	SECONDARY	R	NFA	U 16	UNDIVIDED	NONE	.DD	MDD214 CENTRAL AVE	2	24I	12,800
			FAU 7218				.09		2	28I	
							.11	MDD253A MAYO RD	2	24I	
							1.26		3	42I	
							1.32	MDD002 SCLOMONS ISLAND RD			
ROUTE NUMBER.....MD 253A INVENTORY DIRECTION....NORTH NAME: MAYO RD											
	SECONDARY	R	FAU 7218	U 16	UNDIVIDED	NONE	.DD	MDD214 CENTRAL AVE	2	25I	5,150
							.06		2	20I	
							.42	MDD253 MAYO RD			
ROUTE NUMBER.....MD 255 INVENTORY DIRECTION....EAST NAME: OWENSVILLE RD											
	SECCNDARY	R	FAS 1186	R 7	DIVIDED	NONE	.DD	MDDDD2 SOLOMONS ISLAND RD	2	26I	1,800
			NFA	8	UNDIVIDED		.01		2	20I	
							3.15	MDD468 MUDDY CREEK RD			2,900
							4.21	C03332 MAIN ST (AHEAD)			
ROUTE NUMBER.....MD 256 INVENTORY DIRECTION....EAST NAME: DEALE RD											
	SECONDARY	R	NFA	R 9	UNDIVIDED	NONE	.DD	MDD778F OLD MD 2	2	32I	1,500
				8			.02	MDDDD2 SCLOMONS ISLAND RD	2	25I	
							.13		2	20I	
							1.79		2	20H	
							1.84	STRUCTURE #2126 TRACEYS CREEK			
							1.88		2	20I	
							2.28	STRUCTURE #2127 ROCKHOLD CREEK			
			FAS 1187	7			2.61				
			FAP 262	6			3.55	MDD258 BAY FRONT RD			5,400

\* A,B = UNIMPROVED; C = GRADED & DRAINED; D,E = SOIL, GRAVEL, STONE; F,G = LOW TYPE BITUMINUS; H,I = HIGH TYPE BITUMINUS;  
J = CONCRETE; K = BRICK; L = BLOCK



STATE HIGHWAY ADMINISTRATION OF MARYLAND  
OFFICE OF PLANNING AND PRELIMINARY ENGINEERING  
BUREAU OF HIGHWAY STATISTICS

STATE HIGHWAY LOCATION REFERENCE

ROUTE NUMBER.....MD 256 CONTINUED  
INVENTORY DIRECTION....EAST  
NAME: DEALE RD

PAGE..... 23  
DATE.....12/31/85  
COUNTY-ANNE ARUNDEL  
SHA DISTRICT.....5

SYSTEM		FEDERAL...	CLASS	FUNC	HWY	ACCESS	MILEPOINT	MILEPOINT	DESCRIPTION	MARKED	SURFACE	AAOT	
STATE....	FAP												262
SECONDARY	R	FAP	262	R	6	UNOIVED	NONE	5.32	M00468	SHAOSIDE RD & MUODY CREEK RD	2	20I	5,400
ROUTE NUMBER.....MD 258 INVENTORY DIRECTION....EAST NAME: BAY FRONT RD													
SECCNOARY	R	NFA		R	9	DIVIDED	NONE	.00	C03547	WRIGHTON RD	2	36I	5,200
		FAP	262		6	UNOIVED		.02			2	24I	
								.21	MDD004	SOUTHERN MD BLVO STRUC #2078			
								.29	M00794	OLD MD 416			
								2.84	MDD796A	OLD MD 258			
								3.12	M00796A	OLO MC 258			
								4.16		STRUCTURE #2055 LYONS CREEK			
								4.29	M00002	SCLOMONS ISLAND RC			4,600
								5.33		STRUCTURE #2087 TRACEYS CREEK			
								6.54		STRUCTURE #2079 ROCKHOLD CREEK			
								7.18	M00256	DEALE CHURCHTON RD			
ROUTE NUMBER.....MD 259 INVENTORY DIRECTION....NORTH NAME: GREENOCK RD													
SECONDARY	R	FAP	259	R	6	UNOIVED	NONE	.00	M00794	OLD MD 424	2	18H	1,000
								2.68	M00408	MT ZION RD			
ROUTE NUMBER.....MD 260 INVENTORY DIRECTION....EAST NAME: CHESAPEAKE BEACH RD													
SECONDARY	R	FAP	260	R	6	UNOIVED	NONE	.00		CALVERT CO/L	2	24I	5,150
								.27	C03518	SANDBURY RD			
								1.27			2	50I	
								1.38		CALVERT CO/L			
ROUTE NUMBER.....MD 261 INVENTORY DIRECTION....NORTH NAME: WALNUT AVE													
SECCNOARY	R	NFA		R	8	UNOIVED	NONE	.00		CALVERT CO/L	2	18I	1,100
								1.30			2	20I	
								4.04					
								5.47	M00778	OLD MC 2			1,900

\* A,B = UNIMPROVED; C = GRADE & CRAINED; D,E = SOIL, GRAVEL, STONE; F,G = LOW TYPE BITUMINUS; H,I = HIGH TYPE BITUMINUS;  
J = CONCRETE; K = BRICK; L = BLCK

STATE HIGHWAY ADMINISTRATION OF MARYLAND  
OFFICE OF PLANNING AND PRELIMINARY ENGINEERING  
BUREAU OF HIGHWAY STATISTICS

STATE HIGHWAY LOCATION REFERENCE

ROUTE NUMBER.....MD 270  
INVENTORY DIRECTION....NORTH  
NAME: FURNACE BRANCH RD

PAGE..... 24  
DATE.....12/31/85  
COUNTY-ANNE ARUNDEL  
SHA DISTRICT.....5

SYSTEM	FUNC	HWY	ACCESS	MILEPOINT	MILEPOINT DESCRIPTION	MARKED LANES	SURFACE WIDTH/TYPE*	AADT					
....STATE....	..FEDERAL...	CLASS	TYPE	CTL									
SECONDARY	R	FAU	3113	U	16	DIVIDED	NONE	.DD	MDD648G	OLD MD 648	2	36I	9,475
						UNDIVIDED		.DD	MDD648E	BALTO ANNAPOLIS BLVD			
								.D3			4	48I	
								.D9			2	24I	
								.33			2	35I	
								.73			2	25I	
								1.06			2	46I	
						DIVIDED		1.14			4	54I	
								1.33			4	62I	
								1.58	MDD010	ARUNDEL EXPWY STRUC #2122			
								1.62			4	60I	14,675
								1.77			4	52I	
								2.04			4	66I	
		3114				UNDIVIDED		2.10	MDDDD2	GOV RITCHIE HWY	2	30I	
								2.18	MDCDD3BU	RCBERT CRAIN HWY			

ROUTE NUMBER.....MD 295  
INVENTORY DIRECTION....NORTH  
NAME: GLADYS SPELLMAN PKWY

								.DD		PRINCE GEORGES CO/L			
								2.51	MDD19B	FORT MEADE RD			
								3.53		STRUCTURE #2011 L PATUXENT RIVER			
								4.28		R/R #B0 14D 91B L			
								4.29	MDCD32	SAVAGE RD			
PRIMARY	R	FAP	111	U	12	DIVIDED	FULL	6.26		BEG STATE MAINT	4	48I	58,500
								6.51	MDD175	WATERLOO RD STRUC#2D23			52,713
								9.05	MDD176	DGRSEY RD STRUC#2C22			50,825
								10.05		STRUCTURE #2D21 PINEY RUN			
								10.48	COD575	HANOVER RD STRUC #2D2D			
								11.48	COC5B2	RIDGE RD STRUC #2C19	4	48J	
								11.69			4	48I	
								11.80		STRUCTURE #2D18 R/R #ATK 529 6D7 R			
								12.01		STRUCTURE #2D17 RAMP FR IS 195			
								12.13		STRUCTURE #2D16 FR IS 195			
								12.29	ISO195	METROPOLITAN BLVD			63,500
								12.37	COODDB	WINTERSON RD STRUC #2D15			
								13.17	COODD6	W NURSERY RD STRUC #2D14			
								14.05	COCD17	HAMMONDS FERRY RD STRUC #2D13			
								14.35	ISD695	BALTO BELTWAY STRUC #2D99 & #2DD3			
								14.76	MDD16B	NURSERY RD STRUC #2D12			
								14.91			4	60I	

\* A,B = UNIMPROVED; C = GRADED & DRAINED; C,E = SOIL, GRAVEL, STONE; F,G = LOW TYPE BITUMINUS; H,I = HIGH TYPE BITUMINUS;  
J = CONCRETE; K = BRICK; L = BLOCK

STATE HIGHWAY ADMINISTRATION OF MARYLAND  
OFFICE OF PLANNING AND PRELIMINARY ENGINEERING  
BUREAU OF HIGHWAY STATISTICS

STATE HIGHWAY LOCATION REFERENCE

ROUTE NUMBER.....MD 295      CONTINUED  
INVENTORY DIRECTION....NORTH  
NAME: GLADYS SPELLMAN PKWY

PAGE..... 25  
DATE.....12/31/85  
COUNTY-ANNE ARUNDEL  
SHA DISTRICT.....5

SYSTEM	FUNC	HWY	ACCESS	MILEPOINT	MILEPOINT DESCRIPTION	MARKED LANES	SURFACE WIDTH/TYPE*	AAOT				
....STATE....	..FEDERAL...	CLASS	TYPE	CTL								
PRIMARY	R	FAP	111	U	12	DIVIDED	FULL	15.24	STRUCTURE #2011 PATAPSCO RIVER	4	6DI	63,500
								15.24	BALTIMORE CO/L			

ROUTE NUMBER.....MD 387  
INVENTORY DIRECTION....NORTH  
NAME: SPA RD

SECONDARY	R	NFA		U	17	UNDIVIDED	NONE	.00	C02869	FERRY POINT RD (BACK)	2	22I	2,900
								.15			2	35I	
								.21			2	35J	
								.33			2	35I	
								.52	M00788	OLD MD 2	2	32I	
								.57		IN CORP LMTS ANNAPOLIS			
								.66	M00665	FOREST OR			
								1.76	M00450	SPA RD (AHEAD)			

ROUTE NUMBER.....MD 393  
INVENTORY DIRECTION....NORTH  
NAME: OLD SOLOMONS ISLAND RD

SECONDARY	R	NFA		U	19	UNDIVIDED	NONE	.00	M00002	SOLOMONS ISLAND RD	2	29I	5,025
								.02			2	23I	
								.15		IN CORP LMTS ANNAPOLIS	2	20I	
								.26	M00665	FOREST OR			
								.53			2	30I	
						DIVIDED		.61			2	36I	
								.63	M00450	WEST ST			

ROUTE NUMBER.....MD 408  
INVENTORY DIRECTION....EAST  
NAME: MT ZION RD

SECONDARY	R	FAS	1190	R	7	UNDIVIDED	NONE	.00	M00004	SOUTHERN MD BLVD	2	23I	10,600
								.50			2	25I	5,300
								.63			2	22I	
		FAP	257		6	DIVIDED		4.06	M00259	GREENOCK RD			3,700
								5.49			2	32I	
								5.50	M00002	SOLOMONS ISLAND RD			
								5.50	M00422	BAYARD RD			

\* A,B = UNIMPROVED; C = GRADED & DRAINED; C,E = SOIL, GRAVEL, STONE; F,G = LOW TYPE BITUMINUS; H,I = HIGH TYPE BITUMINUS;  
J = CONCRETE; K = BRICK; L = BLOCK

STATE HIGHWAY ADMINISTRATION OF MARYLAND  
OFFICE OF PLANNING AND PRELIMINARY ENGINEERING  
BUREAU OF HIGHWAY STATISTICS

STATE HIGHWAY LOCATION REFERENCE

ROUTE NUMBER.....MO 422  
INVENTORY DIRECTION....EAST  
NAME: BAYARO RD

PAGE..... 26  
DATE.....12/31/85  
COUNTY-ANNE ARUNDEL  
SHA DISTRICT.....5

SYSTEM	FUNC	HWY	ACCESS	MILEPOINT	MILEPOINT	DESCRIPTION	MARKED	SURFACE	AADT	
STATE	FEDERAL	CLASS	CTL				LANES	WIDTH/TYP*		
SECONDARY	R	NFA	R	8	UNIMPROV	NONE				
				1.35		C03554	BAYARO RD (BACK)	2	18H	600
				3.27					800	
				4.25						
				4.40				2	24H	
				4.41		M00002	SLOMONS ISLAND RD	2	32H	
				4.41		M00408	MT ZION RD			

ROUTE NUMBER.....MO 423  
INVENTORY DIRECTION....EAST  
NAME: FAIRHAVEN RD

SECONDARY	R	NFA	R	8	UNDIVD	NONE				
				.00		M00002	SLOMONS ISLAND RD	2	24H	1,000
				.18				2	16H	
				2.45			STRUCTURE #2068 HERRING BAY			
				2.80		C03512	FAIRHAVEN RD (AHEAO)			

ROUTE NUMBER.....MO 424  
INVENTORY DIRECTION....NORTH  
NAME: DAVIDSONVILLE RD

SECONDARY	R	FAP	256	R	6	UNDIVD	NONE			
				.00		M00214	CENTRAL AVE	2	20I	11,100
				1.25				2	22I	
				1.34				3	33I	
				1.42				2	22I	
				1.49				2	20I	
				2.35		M009D9	MO 424 SERVICE RD			
				2.52				2	24I	
				3.36						7,050
				3.39		IS0D68	JOHN HANSON HWY STRUC #2028			
				3.63				2	20I	
				5.93		M00450	DEFENSE HWY	2	23I	11,200
				7.43						17,850
				8.15				3	36I	
				8.33		M00003	ROBERT CRAIN HWY			

ROUTE NUMBER.....MO 428  
INVENTORY DIRECTION....NORTH  
NAME: OLD MO 214

SECONDARY	R	NFA		U	19	UNDIVD	NONE			
				.00			ROAD END	2	20I	125
				.08		C03233	TURKEY POINT RD			

\* A,B = UNIMPROVED; C = GRADED & DRAINED; O,E = SOIL, GRAVEL, STONE; F,G = LOW TYPE BITUMINUS; H,I = HIGH TYPE BITUMINUS;  
J = CONCRETE; K = BRICK; L = BLOCK



STATE HIGHWAY ADMINISTRATION OF MARYLAND  
OFFICE OF PLANNING AND PRELIMINARY ENGINEERING  
BUREAU OF HIGHWAY STATISTICS

STATE HIGHWAY LOCATION REFERENCE

ROUTE NUMBER.....MD 450 CONTINUED  
INVENTORY DIRECTION....EAST  
NAME: DEFENSE HWY

PAGE..... 28  
DATE.....12/31/85  
COUNTY-ANNE ARUNDEL  
SHA DISTRICT.....5

SYSTEM	FEDERAL	FUNC CLASS	HWY TYPE	ACCESS CTL	MILEPOINT	MILEPOINT DESCRIPTION	MARKED LANES	SURFACE WIDTH/TYPE*	AADT
SECONDARY	R	FAU 7201	U 14	UNDIVIDED	NONE	9.6D			
						9.64 ISDD68	4	42I	36,000
						9.72			
						9.81			32,800
						9.9D	4	56I	
						10.05 MDCDD2	4	60I	33,900
						10.16			
						10.22 MDD393			
						10.3D	4	53I	
						10.35	4	48I	
						11.12	4	26I	
						11.25	2	26I	
						11.5D	2	28I	
		201D				11.6D			
		7201				11.76	4	36I	
						11.82 MDD435			
						11.89 MDD387			
						13.17	2	20I	30,000
		7213				13.24			
						13.28	2	26I	
						13.47	2	32I	
						13.53 MDD435			35,200
						13.65	2	35I	
						13.8D	2	22I	
		FAP 336	R 6			13.99			
						14.16			
						14.16			
						14.47 MDD648A	4	44I	
						15.77	2	15J	
						15.84			
		258				15.97 USDD5D			

ROUTE NUMBER.....MD 468  
INVENTORY DIRECTION....SOUTH  
NAME: SHADYSIDE RD

SECONDARY	R	NFA	R 8	UNDIVIDED	NONE	.DD	C03377	W SHADYSIDE RD (BACK)	2	21I	5,300
						.DD	C04653	SHADYSIDE RD			
		FAS 1185	7			.73					
						1.65			2	2DI	
						2.84	MDD256	DEALE CHURCHTON RD			5,400
						3.83					6,100

\* A,B = UNIMPROVED; C = GRADED & DRAINED; D,E = SOIL, GRAVEL, STONE; F,G = LOW TYPE BITUMINUS; H,I = HIGH TYPE BITUMINUS;  
J = CONCRETE; K = BRICK; L = BLOCK

STATE HIGHWAY ADMINISTRATION OF MARYLAND  
OFFICE OF PLANNING AND PRELIMINARY ENGINEERING  
BUREAU OF HIGHWAY STATISTICS

STATE HIGHWAY LOCATION REFERENCE

ROUTE NUMBER.....MD 468      CONTINUED  
INVENTORY DIRECTION....SOUTH  
NAME: SHACYSIDE RD

PAGE..... 29  
DATE.....12/31/85  
COUNTY-ANNE ARUNDEL  
SHA DISTRICT.....5

SYSTEM	FUNC	HWY	ACCESS	MILEPOINT	MILEPOINT	DESCRIPTION	MARKED	SURFACE	AAOT				
STATE	FEDERAL	CLASS	TYPE	CTL			LANES	WIDTH/TYPE*					
SECNDARY	R	FAS	1185	R	7	UNDIVID	NONE	6.28	MDD255	GAINESVILLE RD	2	24I	7,100
								8.85					5,600
								9.73	MDD468B	MD 468 SPUR			
								9.93	MDD790B	OLD MUDDY CREEK RC			
								11.27	MDD214	CENTRAL AVE			

ROUTE NUMBER.....MD 468B  
INVENTORY DIRECTION....EAST  
NAME: MD 468 SPUR

SECNDARY	R	NFA		R	9	UNDIVID	NONE	.00	MDD468	MUDDY CREEK RD	2	20I	
								.03	MDD790B	OLD MC 468			

ROUTE NUMBER.....MD 553A  
INVENTORY DIRECTION....NORTH  
NAME: NO NAME

SECNDARY	R	NFA		U	19	UNDIVID	NONE	.00	MDDDD2	SCLOMONS ISLAND RD	2	24I	125
				R	9			.18			2	18H	
								.28		ROAD END			

ROUTE NUMBER.....MD 553B  
INVENTORY DIRECTION....NORTH  
NAME: NO NAME

SECNDARY	R	NFA		U	19	UNDIVID	NONE	.00		ROAD END	2	30I	125
								.09			2	24I	
								.26			2	30I	
								.29	MDDDD2	SCLOMONS ISLAND RC			

ROUTE NUMBER.....MD 553C  
INVENTORY DIRECTION....NORTH  
NAME: OLD MD 2

SECONDARY	R	NFA		U	19	UNDIVID	NONE	.00	MDD553B	NC NAME	2	26I	125
								.10	MDCDD2	SCLOMONS ISLAND RC STRUC#2D1D			
								.25		ROAD END			

\* A,B = UNIMPROVED; C = GRADED & DRAINED; D,E = SOIL, GRAVEL, STONE; F,G = LOW TYPE BITUMINUS; H,I = HIGH TYPE BITUMINUS;  
J = CONCRETE; K = BRICK; L = BLOCK

STATE HIGHWAY ADMINISTRATION OF MARYLAND  
OFFICE OF PLANNING AND PRELIMINARY ENGINEERING  
BUREAU OF HIGHWAY STATISTICS

STATE HIGHWAY LOCATION REFERENCE

ROUTE NUMBER.....MD 554  
INVENTORY DIRECTION....NORTH  
NAME: FORT MEADE RD

PAGE..... 30  
DATE.....12/31/85  
COUNTY-ANNE ARUNDEL  
SHA DISTRICT.....5

SYSTEM		FUNC CLASS	HWY TYPE	ACCESS CTL	MILEPOINT	MILEPOINT DESCRIPTION	MARKED LANES	SURFACE WIDTH/TYPE*	AADT
STATE	FEDERAL								
SECONDARY	R FAU 3116	U 16	UNDIVIDED	NONE	.DD	C01D13 JACOBS RD	2	24I	16,450
			DIVIDED		1.65				17,700
					1.78	STRUC #2D75 R/R #ATK 529 606 J			
					2.39				
					2.49	MDD174 DONALDSON AVE (AHEAD)	3	41I	
					2.49	MDC170 TELEGRAPH RD			

ROUTE NUMBER.....MD 607  
INVENTORY DIRECTION....NORTH  
NAME: HOG NECK RD

SECONDARY	R FAU 31D5	U 16	UNDIVIDED	NONE	.DD	C04919 ACCESS RD	2	24I	9,250
			DIVIDED		.3D		2	34I	
					.39	MDD1DDH MD 1DD SPUR			
					.39	MDD1DDG MD 1DD SPUR			
	3CD1	14			.44	MDD1DD NO NAME			
					.5D	MDD1DDI MD 1DD SPUR			
					.5D	MDD1DDF MD 1DD SPUR			
			UNDIVIDED		.59		2	24I	
					.78	MDD177 MOUNTAIN RD	2	22I	
					1.54	MDD173 FT SMALLWOOD RD			

ROUTE NUMBER.....MD 642  
INVENTORY DIRECTION....EAST  
NAME: NO NAME

SECONDARY	R NFA	U 19	UNDIVIDED	NONE	.DD	MDD173 FT SMALLWOOD RD	2	17I	75
					.D3		2	20I	
					.D6		2	18J	
					.D7	C01577 BEACH RD			

ROUTE NUMBER.....MD 645B  
INVENTORY DIRECTION....EAST  
NAME: OLD DORSEY RD

SECONDARY	R NFA	U 19	UNDIVIDED	NONE	.DD	ROAD END	2	16J	75
					.D1		2	21I	
					.D8	MDC645D MD 645B SPUR			
					.12	RCAD END			

\* A,B = UNIMPROVED; C = GRADED & DRAINED; C,E = SOIL, GRAVEL, STONE; F,G = LOW TYPE BITUMINUS; H,I = HIGH TYPE BITUMINUS;  
J = CONCRETE; K = BRICK; L = BLOCK



STATE HIGHWAY ADMINISTRATION OF MARYLAND  
 OFFICE OF PLANNING AND PRELIMINARY ENGINEERING  
 BUREAU OF HIGHWAY STATISTICS

STATE HIGHWAY LOCATION REFERENCE

ROUTE NUMBER.....MD 6450  
 INVENTORY DIRECTION....NORTH  
 NAME: MD 645B SPUR

PAGE..... 31  
 DATE.....12/31/85  
 COUNTY-ANNE ARUNDEL  
 SHA DISTRICT.....5

SYSTEM	FUNC	HWY	ACCESS	MILEPOINT	MILEPOINT	DESCRIPTION	MARKED	SURFACE	ADT
STATE	FEDERAL	CLASS	CTL				LANES	WIDTH/TYPE*	
SECONDARY	R	NFA	R 9	UNDIVED	NONE	.00 MDD645B OLD DORSEY RD	2	24I	
						.D2 MDG176 DORSEY RD			

ROUTE NUMBER.....MD 648A  
 INVENTORY DIRECTION....NORTH  
 NAME: BALTO ANNAPOLIS BLVD

SECONDARY	R	NFA	U 17	UNDIVED	NONE	.00 MDD450 DEFENSE HWY	2	22I	9,200
						.03 MDD791 NO NAME			
						.48 MDG672 EDGEWOOD RD			
			R 9			.88 MDD179 ST MARGARETS RD			
						2.16 USD050 JOHN HANSON HWY			
						2.16 MDD648F BALTO ANNAPOLIS BLVD (AHEAD)			

ROUTE NUMBER.....MD 648D  
 INVENTORY DIRECTION....NORTH  
 NAME: BALTO ANNAPOLIS BLVD

SECONDARY	R	NFA	U 19	UNDIVED	NONE	.00 MDCDD2 GOV RITCHIE HWY	2	22I	22,400
		FAU 3101	17			1.86			
						3.28	2	24I	
						3.45	2	37I	
						3.50	2	26I	
						3.64	2	37I	10,500
						3.77	2	3DI	
						3.99	2	40I	
						4.12	2	28I	
			16			4.20 MDDDD2 GCV RITCHIE HWY	2	24I	13,700
						5.91			8,600
						6.93 MDD915 NO NAME			
						7.30 MDC1DD NO NAME EB STRUC #2104			
						7.34 MD 1DD WB STRUC#21D5			
						8.02 MDD177 MOUNTAIN RD			

ROUTE NUMBER.....MD 648E  
 INVENTORY DIRECTION....NORTH  
 NAME: BALTO ANNAPOLIS BLVD

SECONDARY	R	FAU 3005	U 16	UNDIVED	NONE	.00 MDD177 MOUNTAIN RD	2	24I	20,700
						1.00			23,775
						1.53	3	44I	
				DIVIDED		1.54	3	52I	

\* A,B = UNIMPROVED; C = GRADED & DRAINED; D,E = SOIL, GRAVEL, STONE; F,G = LOW TYPE BITUMINUS; H,I = HIGH TYPE BITUMINUS;  
 J = CONCRETE; K = BRICK; L = BLOCK

STATE HIGHWAY ADMINISTRATION OF MARYLAND  
OFFICE OF PLANNING AND PRELIMINARY ENGINEERING  
BUREAU OF HIGHWAY STATISTICS

STATE HIGHWAY LOCATION REFERENCE

ROUTE NUMBER.....MD 648E CONTINUED  
INVENTORY DIRECTION....NORTH  
NAME: BALTO ANNAPOLIS BLVD

PAGE..... 32  
DATE.....12/31/85  
COUNTY-ANNE ARUNDEL  
SHA DISTRICT.....5

STATE	SYSTEM	FEDERAL	CLASS	FUNC	HWY	ACCESS	MILEPOINT	MILEPOINT DESCRIPTION	MARKED LANES	SURFACE WIDTH/TYPE*	AADT
SECONDARY	R	FAU	3C05	U	16	DIVIDED NONE	1.66		3	52J	23,775
							1.68	STRUCTURE #2074 MARLEY CREEK	3	52I	
							1.69		4	52I	20,100
							1.74		4	52J	10,825
							1.77	M00648G OLD MD 648			
							1.77	M00270 FURNACE BRANCH RD			
							1.96				
							1.99	M00010 ARUNDEL EXPWY STRUC #2116	4	52J	10,825
							2.03		4	52I	
						UNDIVIDED	2.26		2	24I	
							2.51		2	41I	
				14			3.07	M00002 GOV RITCHIE HWY	4	40I	22,400
							3.29	M00003BU ROBERT CRAIN HWY	2	37I	
							3.66		2	25I	
							3.75		4	45I	
							3.81	M00176 DORSEY RD			
							3.85				
						DIVIDED	4.05		4	50I	18,225
							4.23		4	61I	
							4.30	IS0097 GLEN BURNIE BYPASS STRUC#2060			
							4.32				
							4.40		4	50I	17,575
						UNDIVIDED	4.47		2	24I	
							5.12				
							5.42		2	44I	23,375
							5.91		4	44I	
							6.10		2	33I	
							6.18		4	44I	
							6.28	M00169 MAPLE RD			
							6.32				
				16			6.47	IS0695 BALTO BELTWAY STRUC#2057	2	24I	26,600
							6.58				17,550
							7.08	M00170 BELLE GROVE RD	4	50I	
							7.18		2	48I	14,700
							7.19	R/R #BA 845 D60 0	2	33I	
							7.33				
							7.39		2	38I	
							7.56	M00168 NURSERY RD	2	36I	
							7.86	BALTIMORE CO/L	2	33I	13,375
							7.86	STRUCTURE #2056 PATAPSCO RIVER			

\* A,B = UNIMPROVED; C = GRADED & DRAINED; D,E = SOIL, GRAVEL, STONE; F,G = LOW TYPE BITUMINUS; H,I = HIGH TYPE BITUMINUS;  
J = CONCRETE; K = BRICK; L = BLCK

STATE HIGHWAY ADMINISTRATION OF MARYLAND  
 OFFICE OF PLANNING AND PRELIMINARY ENGINEERING  
 BUREAU OF HIGHWAY STATISTICS

STATE HIGHWAY LOCATION REFERENCE

ROUTE NUMBER.....MD 648F  
 INVENTORY DIRECTION.....NDRTH  
 NAME: BALTO ANNAPOLIS BLVD

PAGE..... 33  
 DATE.....12/31/85  
 COUNTY-ANNE ARUNDEL  
 SHA DISTRICT.....5

SYSTEM	FUNC CLASS	HWY TYPE	ACCESS CTL	MILEPOINT	MILEPOINT DESCRIPTION	MARKED LANES	SURFACE WIDTH/TYPE*	AADT
STATE	FEDERAL							
SECONDARY	R NFA	U 19	UNDIVIDED	NONE	.00 M00648A BALTO ANNAPOLIS BLVD (BACK)	2	22I	125
					.00 US0050 JDHN HANSON HWY			
					.58			
					.61 M00002 GOV RITCHIE HWY	2	18I	
ROUTE NUMBER.....MD 648G INVENTORY DIRECTION.....NDRTH NAME: OLD MD 648								
SECONDARY	R NFA	U 19	UNDIVIDED	NONE	.00 M00270 FURNACE BRANCH RD (BACK)	2	24I	
					.00 M00648E BALTO ANNAPOLIS BLVD			
					.12 RCAD END			
ROUTE NUMBER.....MD 652 INVENTORY DIRECTION.....NDRTH NAME: TELEGRAPH RD								
SECONDARY	R NFA	U 17	UNDIVIDED	NONE	.00 M00170 TELEGRAPH RD	2	24I	4,650
					.96 M00176 DCRSEY RD			
ROUTE NUMBER.....MD 653 INVENTORY DIRECTION.....EAST NAME: NO NAME								
SECONDARY	R NFA	R 9	UNDIVIDED	NONE	.00	2	14F	
					.10 C00941 RCAD END			
ROUTE NUMBER.....MD 665 INVENTORY DIRECTION.....EAST NAME: FOREST DRIVE								
SECONDARY	R FAU 7202	U 16	UNDIVIDED	NONE	.36 CD2836 BAY RIDGE RD (BACK)	2	47I	34,700
					.36 M00002 SCLOMONS ISLAND RD			
					.39 IN CORP LMTS ANNAPOLIS			
					.46 M00393 OLD SCLOMONS ISLAND RD	2	48I	
					.54	2	27I	
					1.00	2	36I	
			DIVIDED		1.29	4	36I	
					1.38	3	36I	21,500
			UNDIVIDED		1.68	4	48I	
					1.91	4	44I	
					2.20 M00387 SPA RC	4	48I	
								20,300

\* A,B = UNIMPROVED; C = GRADED & DRAINED; D,E = SOIL, GRAVEL, STONE; F,G = LOW TYPE BITUMINUS; H,I = HIGH TYPE BITUMINUS;  
 J = CONCRETE; K = BRICK; L = BLOCK

STATE HIGHWAY ADMINISTRATION OF MARYLAND  
OFFICE OF PLANNING AND PRELIMINARY ENGINEERING  
BUREAU OF HIGHWAY STATISTICS

STATE HIGHWAY LOCATION REFERENCE

ROUTE NUMBER.....MD 665 CONTINUED  
INVENTORY DIRECTION....EAST  
NAME: FOREST DRIVE

PAGE..... 34  
DATE.....12/31/85  
COUNTY-ANNE ARUNDEL  
SHA DISTRICT.....5

STATE	SYSTEM	FEDERAL	FUNC CLASS	HWY TYPE	ACCESS CTL	MILEPOINT	MILEPOINT DESCRIPTION	MARKED LANES	SURFACE WIDTH/TYP*	AAOT
SECONDARY	U	FAU	7202 U 16	UNDIVIDED	NONE	2.50	MOD788A OLD FOREST DR	4	50I	20,300
	R					2.55	OUT CORP LMTS ANNAPOLIS			
	U					2.66	IN CORP LMTS ANNAPOLIS			
						2.68		4	48I	
						3.19		2	24I	16,300
	R					3.24	OUT CORP LMTS ANNAPOLIS			
	U					3.45	IN CORP LMTS ANNAPOLIS			
						3.73	MUD241 BAY RIDGE AVE			

ROUTE NUMBER.....MD 665UL  
INVENTORY DIRECTION....NORTH  
NAME: PROPOSED

PRIMARY	R	FAU	7209 U 12	UNDIVIDED	NONE	.00	M00665 FORREST DR	2	24I	
		FAP	258			.50	M00002 SCLOMONS ISLAND RC			
						1.17	ISDD68 JCHN HANSON HWY			

ROUTE NUMBER.....MD 672  
INVENTORY DIRECTION....EAST  
NAME: EDGEWOOD RD

SECONDARY	R	NFA	U 17	UNDIVIDED	NONE	.00	M00648A BALTO ANNAPOLIS BLVD	2	28H	8,114
						.12		2	28I	
						.19	GV0049 GREENBURY POINT RD (AHEAD)			

ROUTE NUMBER.....MD 677  
INVENTORY DIRECTION....EAST  
NAME: ODENTON RD

SECONDARY	R	FAU	3656 U 17	UNDIVIDED	NONE	.00	M00170 TELEGRAPH RD	2	20I	1,767
						.86		2	48I	
						.94	M00175 ODENTON RD			
						.94	M00032A SAVAGE RD (AHEAD)			

ROUTE NUMBER.....IS 695  
INVENTORY DIRECTION....NORTH  
NAME: BALTO BELTWAY

PRIMARY	R	FAI	695 U 11	DIVIDED	FULL	.00	IS0097 GLEN BURNIE BYPASS STRUC #2004	5	60I	84,725
						.00	M00695 BALTO BELTWAY (BACK)			
						.00	IS0895A GLEN BURNIE BYPASS			
						.10		5	72J	

\* A,B = UNIMPROVED; C = GRADED & DRAINED; C,E = SOIL, GRAVEL, STONE; F,G = LOW TYPE BITUMINUS; H,I = HIGH TYPE BITUMINUS;  
J = CONCRETE; K = BRICK; L = BLOCK

STATE HIGHWAY ADMINISTRATION OF MARYLAND  
OFFICE OF PLANNING AND PRELIMINARY ENGINEERING  
BUREAU OF HIGHWAY STATISTICS

STATE HIGHWAY LOCATION REFERENCE

ROUTE NUMBER.....IS 695      CONTINUED  
INVENTORY DIRECTION....NORTH  
NAME: BALTO BELTWAY

PAGE..... 35  
DATE.....12/31/85  
COUNTY-ANNE ARUNDEL  
SHA DISTRICT.....5

SYSTEM	STATE		FEDERAL		CLASS	HWY TYPE	ACCESS CTL	MILEPINT	MILEPOINT DESCRIPTION	MARKED LANES	SURFACE WIDTH/TYPE*	AADT
	R	FAI	695	U 11								
PRIMARY	R	FAI	695	U 11	DIVIDED	FULL	.27			6	72J	84,725
							.64	MDD648E	BALTO ANNAP BLVD STRUC #2057			80,000
							1.11	MDD170	CAMP MEADE RD STRUC #2092			
							1.15		R/R #BA 845 059 A			
							1.29					99,600
							1.94	MDD295	GLADYS SPELLMAN PKWY STRUC #2003			93,700
							1.96			6	72I	91,900
							2.32	MDD168	NURSERY RD STRUC #2002	6	72J	107,300
							2.74	CDD017	HAMMONDS FERRY RD STRUC#2001			
							2.81		BALTIMORE CD/L			
							2.81		STRUCTURE #2077 PATAPSCO RIVER			

ROUTE NUMBER.....MD 695  
INVENTORY DIRECTION....NORTH  
NAME: PATAPSCO FREEWAY

PRIMARY	R	FAP	115	U 12	UNDIVIDED	FULL	.00		BALTO CITY LINE	4	48J	42,675
							.16		R/R #BD 141 350 F			
					DIVIDED		.16	MDD710	ORDNANCE RD STRUC #2092			
							.21			4	48I	
							.44			4	48J	
							.76	MDD010	ARUNDEL EXPWY STRUC #AA2009			
							1.20			4	48I	
							1.64					46,975
							1.67	MDD002	GCV RITCHIE HWY STRUC #2093			
							2.17	ISD895B	HARBOR TUNNEL APPR STRUC #20112			67,200
							2.32			3	48I	
							2.46			3	36I	
							2.61			5	60I	
							2.63	ISC895A	HARBOR TUNNEL APPR STRUC #2004			
							2.63	ISD695	BALTO BELTWAY (AHEAD)			
							2.63	ISDD97	GLEN BURNIE BYPASS			

ROUTE NUMBER.....MD 710  
INVENTORY DIRECTION....NORTH  
NAME: ORDNANCE RD

SECONDARY	R	FAU	3008	U 14	DIVIDED	NONE	.00	MDD648E	BALTO ANNAP BLVD (BEGIN PROPOSED)	4	54I	16,400
							1.80	CDD296	BURNWOOD AVE (END PROPOSED)			
							1.80	MDD002	GOV. RITCHIE HWY			
							2.04					
							2.26		STRUCTURE #2113 FURNACE CREEK	4	52I	

\* A,B = UNIMPROVED; C = GRADED & DRAINED; D,E = SOIL, GRAVEL, STONE; F,G = LOW TYPE BITUMINUS; H,I = HIGH TYPE BITUMINUS;  
J = CONCRETE; K = BRICK; L = BLOCK

STATE HIGHWAY ADMINISTRATION OF MARYLAND  
OFFICE OF PLANNING AND PRELIMINARY ENGINEERING  
BUREAU OF HIGHWAY STATISTICS

STATE HIGHWAY LOCATION REFERENCE

ROUTE NUMBER.....MD 71C      CONTINUED  
INVENTORY DIRECTION....NORTH  
NAME: ORDNANCE RD

PAGE..... 36  
DATE.....12/31/85  
COUNTY-ANNE ARUNDEL  
SHA DISTRICT.....5

STATE	SYSTEM	FEDERAL	CLASS	FUNC	HWY	ACCESS	MILEPOINT	MILEPOINT	DESCRIPTION	MARKED	SURFACE	AAOT
.....	.....	.....	.....	CLASS	TYPE	CTL	.....	.....	.....	LANES	WIDTH/TYPE*	.....
SECONDARY	R	FAU	3DD8	U	14	DIVIDED	NONE	2.36	MDD01D ARUNDEL EXPWY STRUC #2112	4	52I	16,400
								2.39				8,200
								2.66				9,375
								2.70	STRUCTURE #2114 FURNACE CREEK			
								2.79		3	36I	
						UNDIVED		2.89		2	48I	
								3.01		2	24I	
								3.41		3	36I	
								3.66		2	24I	
								3.78	MDD695 PATAPSCO FREEWAY STRUC#2092	4	62I	
								3.78	R/R #B0 14D 363 D			
								3.85		4	62J	
						DIVIDED		3.9D		4	4DJ	
								3.97	BALTO CITY LINE			

ROUTE NUMBER.....MD 711  
INVENTORY DIRECTION....EAST  
NAME: ORDNANCE RD

SECONDARY	R	NFA		U	19	DIVIDED	NONE	.00	MDDD02 GOV RITCHIE HWY	2	32I	1,600
						UNDIVED		.03		2	34I	
								.14		2	24I	
								.15				850
								.51	COD315 ARUNDEL CORP RD			

ROUTE NUMBER.....MD 713  
INVENTORY DIRECTION....NORTH  
NAME: ROCKENBACH RD

SECONDARY	R	FAU	3117	U	16	UNDIVED	NONE	1.92	GVD713 ROCKENBACH RD (BACK)	2	24I	13,100
						DIVIDED		2.38		3	40I	
						UNDIVED		2.40	MDD175 ANNAPOLIS ROAD	2	24I	14,000
								3.38				9,700
								4.88	MDD176 DORSEY RD			

ROUTE NUMBER.....MD 723  
INVENTORY DIRECTION....EAST  
NAME: NO NAME

SECONDARY	R	NFA		U	19	UNDIVED	NONE	.00	MDD175 ANNAPCLIS RD	2	2DH	225
								.18	ROAD END			

\* A,B = UNIMPROVED; C = GRADED & DRAINED; D,E = SOIL, GRAVEL, STONE; F,G = LOW TYPE BITUMINUS; H,I = HIGH TYPE BITUMINUS;  
J = CONCRETE; K = BRICK; L = BLOCK

STATE HIGHWAY ADMINISTRATION OF MARYLAND  
OFFICE OF PLANNING AND PRELIMINARY ENGINEERING  
BUREAU OF HIGHWAY STATISTICS

STATE HIGHWAY LOCATION REFERENCE

ROUTE NUMBER.....MD 732  
INVENTORY DIRECTION....NORTH  
NAME: GUILFORD RD

PAGE..... 37  
DATE.....12/31/85  
COUNTY-ANNE ARUNDEL  
SHA DISTRICT.....5

SYSTEM	FUNC	HWY	ACCESS	MILEPOINT	MILEPOINT	DESCRIPTION	MARKED	SURFACE	AADT	
....STATE....	..FEDERAL...	CLASS	TYPE	CTL	.....	.....	LANES	WIDTH/TYPE*		
SECONDARY	R	NFA	U 19	UNDIVIDED	NONE	.00 C01002	JCLLY ACRES RD	2	2DI	7,325
						.05	STRUCTURE #21C2			
						.63	DCRSEY RUN			
							HOWARD CO/L			

ROUTE NUMBER.....MD 778  
INVENTORY DIRECTION....NORTH  
NAME: OLD MD 2

SECONDARY	R	NFA	R 9	UNDIVIDED	NONE	.00	CALVERT CO/L	2	18H	425
						1.16	MDD261			
						1.88	FRIENDSHIP RD			
						1.95	MDDDD2	2	2DI	
							SOLOMONS ISLAND RD			

ROUTE NUMBER.....MD 778A  
INVENTORY DIRECTION....NORTH  
NAME: OLD MD 2

SECONDARY	R	NFA	R 9	UNDIVIDED	NONE	.00	ROAD END	2	16H	75
						.26	MDDDD2			
							SCLOMONS ISLAND RD			

ROUTE NUMBER.....MD 778D  
INVENTORY DIRECTION....NORTH  
NAME: OLD MD 2

SECONDARY	R	NFA	R 9	UNDIVIDED	NONE	.00	MDDDD2	2	1DE	
						.05	SCLOMONS ISLAND RD	2	18H	
						.16	MDDDD2AA			
						.18	MC 2 SPUR			
							RCAD END			

ROUTE NUMBER.....MD 778E  
INVENTORY DIRECTION....NORTH  
NAME: OLD MD 2

SECONDARY	R	NFA	R 9	UNDIVIDED	NONE	.00	ROAD END	2	18H	
						.02	MDD778Q			
						.24	MD 778E SPUR			
							MDDDD2			
							SCLOMONS ISLAND RD			

ROUTE NUMBER.....MD 778F  
INVENTORY DIRECTION....NORTH  
NAME: OLD MD 2

SECONDARY	R	NFA	R 9	UNDIVIDED	NONE	.00	MDDDD2	2	18H	75
							SCLOMONS ISLAND RD			

\* A,B = UNIMPROVED; C = GRADED & DRAINED; D,E = SOIL, GRAVEL, STONE; F,G = LOW TYPE BITUMINUS; H,I = HIGH TYPE BITUMINUS;  
J = CONCRETE; K = BRICK; L = BLOCK

STATE HIGHWAY ADMINISTRATION OF MARYLAND  
 OFFICE OF PLANNING AND PRELIMINARY ENGINEERING  
 BUREAU OF HIGHWAY STATISTICS

STATE HIGHWAY LOCATION REFERENCE

ROUTE NUMBER.....MD 778F CONTINUED  
 INVENTORY DIRECTION.....NORTH  
 NAME: OLD MD 2

PAGE..... 38  
 DATE.....12/31/85  
 COUNTY-ANNE ARUNDEL  
 SHA DISTRICT.....5

SYSTEM	FUNC	HWY	ACCESS							MARKED	SURFACE	
....STATE....	..FEDERAL...	CLASS	TYPE	CTL	MP	MP	DESCRIPTION	LANES	WIDTH/TYPE*	AAOT		
SECONDARY	R	NFA	R	9	UNDIVIDED	NONE	.23	MDD256	DEALE RD	2	18H	75
							.46			2	12E	
							.48	MD0002	SOLOMONS ISLAND RD			

ROUTE NUMBER.....MD 778G  
 INVENTORY DIRECTION.....NORTH  
 NAME: OLD MD 2

SECONDARY	R	NFA	R	9	UNDIVIDED	NONE	.00	MDDDD2	SOLOMONS ISLAND RD	2	2DF	
							.02			2	18H	
							.17			2	16E	
							.19	MDDDD2	SOLOMONS ISLAND RD			

ROUTE NUMBER.....MD 778I  
 INVENTORY DIRECTION.....NORTH  
 NAME: OLD MD 2

SECONDARY	R	NFA	R	9	UNDIVIDED	NONE	.00		ROAD END	2	18H	
							.08	C0334D	OWENSVILLE SUDLEY RD			

ROUTE NUMBER.....MD 778J  
 INVENTORY DIRECTION.....NORTH  
 NAME: OLD MD 2

SECONDARY	R	NFA	R	9	UNDIVIDED	NONE	.00	MDDDD2	SOLOMONS ISLAND RD	2	20I	50
							.03			2	18H	
							.96		ROAD END			

ROUTE NUMBER.....MD 778L  
 INVENTORY DIRECTION.....NORTH  
 NAME: OLD MD 2

SECONDARY	R	NFA	R	9	UNDIVIDED	NONE	.00		ROAD END	2	18H	
							.09	OP1176	NO NAME			

ROUTE NUMBER.....MD 778M  
 INVENTORY DIRECTION.....NORTH  
 NAME: OLD MD 2

SECONDARY	R	NFA	R	9	UNDIVIDED	NONE	.00		ROAD END	2	18H	
							.04			2	16E	
							.05	MDDDD2	SOLOMONS ISLAND RD			

\* A,B = UNIMPROVED; C = GRADED & DRAINED; C,E = SOIL, GRAVEL, STONE; F,G = LOW TYPE BITUMINUS; H,I = HIGH TYPE BITUMINUS;  
 J = CONCRETE; K = BRICK; L = BLOCK



STATE HIGHWAY ADMINISTRATION OF MARYLAND  
OFFICE OF PLANNING AND PRELIMINARY ENGINEERING  
BUREAU OF HIGHWAY STATISTICS

STATE HIGHWAY LOCATION REFERENCE

ROUTE NUMBER.....MD 778N  
INVENTORY DIRECTION....NORTH  
NAME: OLD MD 2

PAGE..... 39  
DATE.....12/31/85  
COUNTY-ANNE ARUNDEL  
SHA DISTRICT.....5

SYSTEM	FUNC CLASS	HWY TYPE	ACCESS CTL	MILEPOINT	MILEPOINT DESCRIPTION	MARKED LANES	SURFACE WIDTH/TYPE*	AA DT
SECONDARY	R NFA	R 9	UNDIVIDED NONE	.DD	ROAD END	2	20H	
				.D1	MDDDD2AB MD 2 SPUR			
				.12	ROAD END			

ROUTE NUMBER.....MD 778P  
INVENTORY DIRECTION....NORTH  
NAME: OLD MD 2

SECONDARY	R NFA	R 9	UNDIVIDED NONE	.DD	ROAD END	2	20H	
				.D1	SPUR TO & FR MD 2			
				.D4	ROAD END			

ROUTE NUMBER.....MD 778Q  
INVENTORY DIRECTION....EAST  
NAME: MD 778E SPUR

SECONDARY	R NFA	R 9	UNDIVIDED NONE	.DD	MOD778E OLD MD 2	2	16H	
				.D2	MDDDD2 SCLOMENS ISLAND RC			

ROUTE NUMBER.....MD 779  
INVENTORY DIRECTION....EAST  
NAME: THELMA AVE

SECONDARY	R NFA	U 19	UNDIVIDED NONE	.DD	ROAD END	2	15J	325
				.22	MDD174 QUARTERFIELD RD			

ROUTE NUMBER.....MD 783  
INVENTORY DIRECTION....NORTH  
NAME: RIVERVIEW AVE

SECONDARY	R NFA	U 19	UNDIVIDED NONE	.DD	MDD436 RIDGELY AVE	2	24I	425
				.24	USC05DAA US 5D SPUR	2	13I	
				.36	USDD5D JCHN HANSON HWY			

ROUTE NUMBER.....MD 784  
INVENTORY DIRECTION....EAST  
NAME: ACORN DRIVE

SECONDARY	R NFA	U 19	UNDIVIDED NONE	.DD	MDD436 RIDGELY AVE	2	22H	425
				.18	MDD785 ACORN DRIVE	2	24H	
				.23	USDD5DAB US 5D SPUR	2	12H	
				.33	USDD5D JCHN HANSON HWY			

\* A,B = UNIMPROVED; C = GRADED & DRAINED; D,E = SOIL, GRAVEL, STONE; F,G = LOW TYPE BITUMINUS; H,I = HIGH TYPE BITUMINUS;  
J = CONCRETE; K = BRICK; L = BLOCK

STATE HIGHWAY ADMINISTRATION OF MARYLAND  
 OFFICE OF PLANNING AND PRELIMINARY ENGINEERING  
 BUREAU OF HIGHWAY STATISTICS

STATE HIGHWAY LOCATION REFERENCE

ROUTE NUMBER.....MD 785  
 INVENTORY DIRECTION....NORTH  
 NAME: ACORN DRIVE

PAGE..... 40  
 DATE.....12/31/85  
 COUNTY-ANNE ARUNDEL  
 SHA DISTRICT.....5

SYSTEM	FUNC	HWY	ACCESS	MILEPOINT	MILEPOINT DESCRIPTION	MARKED LANES	SURFACE WIDTH/TYP*	AADT
....STATE....	..FEDERAL...	CLASS	TYPE	CTL				
SECONDARY	R	NFA	U	19	UNDIVIDED NONE	.DD .29	MDD784 PAFEL RD ROAD END	2 18G 5D

ROUTE NUMBER.....MD 786B  
 INVENTORY DIRECTION....EAST  
 NAME: NO NAME

SECONDARY	R	NFA	R	9	UNDIVIDED NONE	.DD .14 .21 .44	MDD786C ROAD END NO NAME ROAD END	2 16H 12H 375
-----------	---	-----	---	---	----------------	--------------------------	---	------------------------

ROUTE NUMBER.....MD 786C  
 INVENTORY DIRECTION....NORTH  
 NAME: NO NAME

SECONDARY	R	NFA	R	9	UNDIVIDED NONE	.00 .03 .06	MDD786B NO NAME USD05D JOHN HANSON HWY C02611 WINCHESTER RD	2 24H 375
-----------	---	-----	---	---	----------------	-------------------	---	-----------------

ROUTE NUMBER.....MD 788A  
 INVENTORY DIRECTION....EAST  
 NAME: NO NAME

SECONDARY	R	NFA	U	19	UNDIVIDED NONE	.DD .02 .17 .20	MDD387, SPA RD IN CORP LMTS ANNAPOLIS MDD665 FOREST DRIVE	2 20H 35I 225
-----------	---	-----	---	----	----------------	--------------------------	---	------------------------

ROUTE NUMBER.....MD 789A  
 INVENTORY DIRECTION....NORTH  
 NAME: OLD SEC MD 3

SECONDARY	R	NFA	U	19	UNDIVIDED NONE	.DD .D1 .D9	MDDDD3A ROAD END MD 3 SPUR ROAD END	2 24H
-----------	---	-----	---	----	----------------	-------------------	---	----------

ROUTE NUMBER.....MD 790B  
 INVENTORY DIRECTION....NORTH  
 NAME: OLD MUDDY CREEK RD

SECONDARY	R	NFA	R	9	UNDIVIDED NONE	.DD	ROAD END	2 18H 75
-----------	---	-----	---	---	----------------	-----	----------	----------------

\* A,B = UNIMPROVED; C = GRADED & DRAINED; D,E = SCIL, GRAVEL, STONE; F,G = LOW TYPE BITUMINUS; H,I = HIGH TYPE BITUMINUS;  
 J = CONCRETE; K = BRICK; L = BLOCK

STATE HIGHWAY ADMINISTRATION OF MARYLAND  
OFFICE OF PLANNING AND PRELIMINARY ENGINEERING  
BUREAU OF HIGHWAY STATISTICS

STATE HIGHWAY LOCATION REFERENCE

ROUTE NUMBER.....MD 790B CONTINUED  
INVENTORY DIRECTION....NORTH  
NAME: OLD MUDDY CREEK RD

PAGE..... 41  
DATE.....12/31/85  
COUNTY-ANNE ARUNDEL  
SHA DISTRICT.....5

SYSTEM	FEDERAL	CLASS	HWY TYPE	ACCESS CTL	MILEPOINT	MILEPOINT DESCRIPTION	MARKED LANES	SURFACE WIDTH/TYPE*	AADT	
SECONDARY	R	NFA	R 9	UNDIVIDED	NONE	.07 MDC468B .25 .27 MDD468	MO 468 SPUR MUDDY CREEK RD	2 2	18H 2DI	75
ROUTE NUMBER.....MD 791 INVENTORY DIRECTION....NORTH NAME: NO NAME										
SECONDARY	R	NFA	R 9	UNDIVIDED	NONE	.DD MDD648A .04	BALTO ANNAPOLIS BLVD ROAD END	2	22H	
ROUTE NUMBER.....MD 794 INVENTORY DIRECTION....EAST NAME: NO NAME										
SECONDARY	R	NFA FAP 257	R 9 6	UNDIVIDED	NONE	.DD MDDDD4 .35 MDD258 .45 .48 MDD796 .51 MDD259 .57 .66 MDD004	MARYLAND BLVD BRISTOL RD OLD SEC BRISTOL RD GREENOCK RD SOUTHERN MARYLAND BLVD	2 2 2	22I 31I 22I	525 537 525
ROUTE NUMBER.....MD 796 INVENTORY DIRECTION....EAST NAME: OLD SEC BRISTOL RD										
SECONDARY	R	NFA	R 9	UNDIVIDED	NONE	.00 MDD794 .19	NO NAME ROAD END	2	16G	
ROUTE NUMBER.....MD 796A INVENTORY DIRECTION....EAST NAME: NO NAME										
SECONDARY	R	NFA	R 9	UNDIVIDED	NONE	.00 MDC258 .07 .27 .29 MDD258	BRISTCL RD BRISTCL RD	2 2 2	2DI 18H 2DI	125

\* A,B = UNIMPROVED; C = GRADED & DRAINED; D,E = SOIL, GRAVEL, STONE; F,G = LOW TYPE BITUMINUS; H,I = HIGH TYPE BITUMINUS;  
J = CONCRETE; K = BRICK; L = BLOCK

STATE HIGHWAY ADMINISTRATION OF MARYLAND  
 OFFICE OF PLANNING AND PRELIMINARY ENGINEERING  
 BUREAU OF HIGHWAY STATISTICS

STATE HIGHWAY LOCATION REFERENCE

ROUTE NUMBER.....MD 797  
 INVENTORY DIRECTION....EAST  
 NAME: STATE CIRCLE

PAGE..... 42  
 DATE.....12/31/85  
 COUNTY-ANNE ARUNDEL  
 SHA DISTRICT.....5

SYSTEM	FUNC	HWY	ACCESS	MARKED	SURFACE	AAOT			
....STATE....	..FEDERAL...	CLASS	TYPE	CTL	MILEPOINT	MILEPOINT DESCRIPTION	LANES	WIDTH/TYPE*	AAOT
SECONDARY	U	NFA	U 19	UNOIVED	NONE	.00 MU2000 MARYLAND AVE (IN ANNAPOLIS)	2	24L	6,050
						.26 MU2000 MARYLAND AVE (IN ANNAPOLIS)			

ROUTE NUMBER.....MD 798  
 INVENTORY DIRECTION....NORTH  
 NAME: OLD ROUTE 178

SECONDARY	R	NFA	R 9	UNOIVED	NONE	.23 C02752 OLD ROUTE 178 (BACK)	2	20I	425
						.23 C02753 SHERWOOD FOREST RD			
						.57 M00178 GENERALS HWY			

ROUTE NUMBER.....IS 895  
 INVENTORY DIRECTION....NORTH  
 NAME: HARBOR TUNNEL THRUWAY

PRIMARY	R	FAI	895 U 11	DIVIDED	FULL	.00 BALTIMORE CO/L	4	50I	62,400
						.08	4	66J	
						.15			
						.33 IS0895B STRUC#AAY 019 (IS 895B SB)	4	68J	
						.78 HARBOR TUNNEL APPR			
						BALTO CITY LINE			

ROUTE NUMBER.....IS 895A  
 INVENTORY DIRECTION....NORTH  
 NAME: HARBOR TUNNEL APPR

SECONDARY	R	FAP	117 U 12	DIVIDED	FULL	17.04 IS0097 ROBERT CRAIN HWY (BACK)	4	48J	39,511
						17.28	2	24J	
						17.38	2	24I	
						17.40 IS0895B HARBOR TUNNEL APPR STRUC #AAY 022	2	24J	
						17.43			
						17.86 IS0895B HARBOR TUNNEL APPR			

ROUTE NUMBER.....IS 895B  
 INVENTORY DIRECTION....NORTH  
 NAME: HARBOR TUNNEL APPR

SECONDARY	R	FAU	3006 U 12	DIVIDED	FULL	.00 M00002 GOV RITCHIE HWY	2	24I	33,600
						.03	3	36J	
						.26 M00002 GOV RITCHIE HWY STRUC #AAY 123	4	48J	
						.29			
						.82 M00695 BALTO BELTWAY STRUC#AAY 023			
						1.01 IS0895A HARBOR TUNNEL APPR STRUC#AAY 022			

\* A,B = UNIMPROVED; C = GRADED & CRAINED; D,E = SOIL, GRAVEL, STONE; F,G = LOW TYPE BITUMINUS; H,I = HIGH TYPE BITUMINUS;  
 J = CONCRETE; K = BRICK; L = BLOCK

STATE HIGHWAY ADMINISTRATION OF MARYLAND  
OFFICE OF PLANNING AND PRELIMINARY ENGINEERING  
BUREAU OF HIGHWAY STATISTICS

STATE HIGHWAY LOCATION REFERENCE

ROUTE NUMBER.....IS 895B CONTINUED  
INVENTORY DIRECTION....NORTH  
NAME: HARBOR TUNNEL APPR

PAGE..... 43  
DATE.....12/31/85  
COUNTY-ANNE ARUNDEL  
SHA DISTRICT.....5

SYSTEM	FUNC	HWY	ACCESS	MILEPOINT	MILEPOINT	DESCRIPTION	MARKED LANES	SURFACE WIDTH/TYPE*	AADT			
STATE	FEDERAL	CLASS	TYPE	CTL								
SECONDARY	R	FAP	117	U	12	DIVIDED FULL	1.26					
							1.35	ISD895A	HARBOR TUNNEL APPR	4	48J	33,600
							1.45	COD164	HAMMONS LANE STRUC#AAY 021			
							2.21	MOC170	BELLE GROVE RD STRUC#AAY 020			
						UNDIVIDED	2.25			2	24J	
						DIVIDED	2.66					
							2.67			2	24I	
							2.88	ISD895	HARBOR TUNNEL THRUWAY			

ROUTE NUMBER.....MD 90B  
INVENTORY DIRECTION....EAST  
NAME: US 50 SERVICE RD B

SECONDARY	R	NFA		R	9	UNDIVIDED NONE	.00		ROAD END	2	24G	
							.07	C02516	OLD MILL BOTTOM RD			

ROUTE NUMBER.....MD 908A  
INVENTORY DIRECTION....NORTH  
NAME: US 50 SERVICE RD C

SECONDARY	R	NFA		U	19	UNDIVIDED NONE	.00	US0050	JCHN HANSON HWY	2	22H	
							.18			2	20H	
							.41	USDD50	JOHN HANSON HWY			

ROUTE NUMBER.....MD 908B  
INVENTORY DIRECTION....EAST  
NAME: ACCESS RD

SECONDARY	R	NFA		U	19	UNDIVIDED NONE	.00	C02488	CAPE ST CLAIRE RD	2	20H	
							1.65	C02495	LOG INN RD			

ROUTE NUMBER.....MD 908C  
INVENTORY DIRECTION....EAST  
NAME: US 50 SERVICE RD E

SECONDARY	R	NFA		U	19	UNDIVIDED NONE	.00	MDD179	ST MARGARETS RD	2	2DH	
							1.25			2	2DI	
							2.08	MDC9D8E	NO NAME	2	16I	
							2.11	OP0748	HCLLY BEACH FARM RD (AHEAD)			

\* A,B = UNIMPROVED; C = GRADED & DRAINED; D,E = SOIL, GRAVEL, STONE; F,G = LOW TYPE BITUMINUS; H,I = HIGH TYPE BITUMINUS;  
J = CONCRETE; K = BRICK; L = BLCK

STATE HIGHWAY ADMINISTRATION OF MARYLAND  
OFFICE OF PLANNING AND PRELIMINARY ENGINEERING  
BUREAU OF HIGHWAY STATISTICS

STATE HIGHWAY LOCATION REFERENCE

ROUTE NUMBER.....MD 908D  
INVENTORY DIRECTION.....NDRTH  
NAME: OCEANIC DR

PAGE..... 44  
DATE.....12/31/85  
COUNTY-ANNE ARUNDEL  
SHA DISTRICT.....5

SYSTEM	FUNC	HWY	ACCESS	MILEPOINT	MILEPOINT DESCRIPTION	MARKED LANES	SURFACE WIDTH/TYPE*	AADT
....STATE....	..FEDERAL...	CLASS	CTL					
SECONDARY	R	NFA	U 19	UNDIVIDED	NONE	.00		
				.17	US0050		ROAD END	2
				.41	SROD12		JCHN HANSON HWY STRUC #2111	
				.41	SROD13		OCEANIC DRIVE (AHEAD)	36I
							SOUTH BEACH RC	125

ROUTE NUMBER.....MD 908E  
INVENTORY DIRECTION.....NORTH  
NAME: NO NAME

SECONDARY	R	NFA	U 19	UNOIVED	NONE	.00	MD0908C	US 50 SERVICE RO E	2	20I	
						.02		RAMP 6 FR US 50			

ROUTE NUMBER.....MD 909  
INVENTORY DIRECTION.....NORTH  
NAME: MD 424 SERVICE RD

SECCNOARY	R	NFA	R 9	UNDIVIDED	NONE	.00	M00424	DAVISONVILLE RD	2	22G	
						.95		RCAO ENO			

ROUTE NUMBER.....MD 915  
INVENTORY DIRECTION.....NORTH  
NAME: NO NAME

SECCNDARY	R	NFA	U 19	UNDIVEO	NONE	.00	M00648C	WATERFORO RD	2	22H	625
						.48		ROAD END			

ROUTE NUMBER.....MD 915A  
INVENTORY DIRECTION.....NORTH  
NAME: NO NAME

SECONDARY	R	NFA	U 19	UNDIVIDED	NONE	.00	MDC177	RDAO END	2	22H	3,900
						.94		MCOUNTAIN RD			

ROUTE NUMBER.....MD 917  
INVENTORY DIRECTION.....EAST  
NAME: OLO CDENTON RD

SECONDARY	R	NFA	U 19	UNOIVEO	NONE	.00		RCAO ENO	2	24I	75
						.01	MDD175AA	MD 175 SPUR			
						.1D	DPD317	MAX BLOB PARK RD			

\* A,B = UNIMPROVED; C = GRADED & DRAINED; D,E = SOIL, GRAVEL, STONE; F,G = LOW TYPE BITUMINUS; H,I = HIGH TYPE BITUMINUS;  
J = CONCRETE; K = BRICK; L = BLOCK

STATE HIGHWAY ADMINISTRATION OF MARYLAND  
OFFICE OF PLANNING AND PRELIMINARY ENGINEERING  
BUREAU OF HIGHWAY STATISTICS

STATE HIGHWAY LOCATION REFERENCE

ROUTE NUMBER.....MD 932A  
INVENTORY DIRECTION....EAST  
NAME: SERVICE ROAD

PAGE..... 45  
DATE.....12/31/85  
COUNTY-ANNE ARUNDEL  
SHA DISTRICT.....5

SYSTEM		FUNC CLASS	HWY TYPE	ACCESS CTL	MILEPOINT	MILEPOINT DESCRIPTION	MARKED LANES	SURFACE WIDTH/TYPE*	AADT
STATE	FEDERAL								
SECONDARY	R NFA	R 9	UNDIVIDED	NONE	.00 .30	ISDD97 JOHN HANSON HWY ROAD END	2	2DE	
ROUTE NUMBER.....MD 969 INVENTORY DIRECTION....NORTH NAME: ELEANOR AVE									
SECONDARY	R NFA	U 19	UNDIVIDED	NONE	.00 .15	MDD168 NURSERY RD ROAD END	2	1DE	
ROUTE NUMBER.....MD 969A INVENTORY DIRECTION....NORTH NAME: FAIRVIEW AVE									
SECONDARY	R NFA	U 19	DIVIDED	NONE	.00 .11	MDD168 COC116 NURSERY RD FAIRVIEW AVE (AHEAD)	4	48J	1,725
ROUTE NUMBER.....MD 98DA INVENTORY DIRECTION....EAST NAME: MD 4 SERVICE RD									
SECONDARY	R NFA	R 9	UNDIVIDED	NONE	.00 .98	MDDDD4 C0354B SCUTHERN MARYLAND BLVD PLUMMER LA	2	2DI	
ROUTE NUMBER.....MD 98DB INVENTORY DIRECTION....SOUTH NAME: MD 4 SERVICE RD									
SECONDARY	R NFA	R 9	UNDIVIDED	NONE	.00 1.79 2.08	C03547 WRIGHTON RD CALVERT CO/L	2 2	2DG 23I	
ROUTE NUMBER.....MD 98CC INVENTORY DIRECTION....NORTH NAME: FISHERS STATION RD									
SECONDARY	R NFA	R 9	UNDIVIDED	NONE	1.81 2.35	C03540 MDDDD4 FISHERS STATION RD (BACK) SOUTHERN MARYLAND BLVD	2	2DG	100

\* A,B = UNIMPROVED; C = GRADED & DRAINED; D,E = SOIL, GRAVEL, STONE; F,G = LOW TYPE BITUMINUS; H,I = HIGH TYPE BITUMINUS;  
J = CONCRETE; K = BRICK; L = BLCK

STATE HIGHWAY ADMINISTRATION OF MARYLAND  
OFFICE OF PLANNING AND PRELIMINARY ENGINEERING  
BUREAU OF HIGHWAY STATISTICS

STATE HIGHWAY LOCATION REFERENCE

ROUTE NUMBER.....MD 99C  
INVENTORY DIRECTION....SOUTH  
NAME: SERVICE RD

PAGE..... 46  
DATE.....12/31/85  
COUNTY-ANNE ARUNDEL  
SHA DISTRICT.....5

....STATE....	SYSTEM ..FEDERAL...	FUNC CLASS	HWY TYPE	ACCESS CTL	MILEPOINT	MILEPOINT DESCRIPTION	MARKED LANES	SURFACE WIDTH/TYPE*	AADT
SECONDARY	R NFA	R 9	UNDIVIDED	NONE	.DD .1D	MDC177 MOUNTAIN RD ROAD END	2	2DI	

ROUTE NUMBER.....MD 995  
INVENTORY DIRECTION....NORTH  
NAME: NO NAME

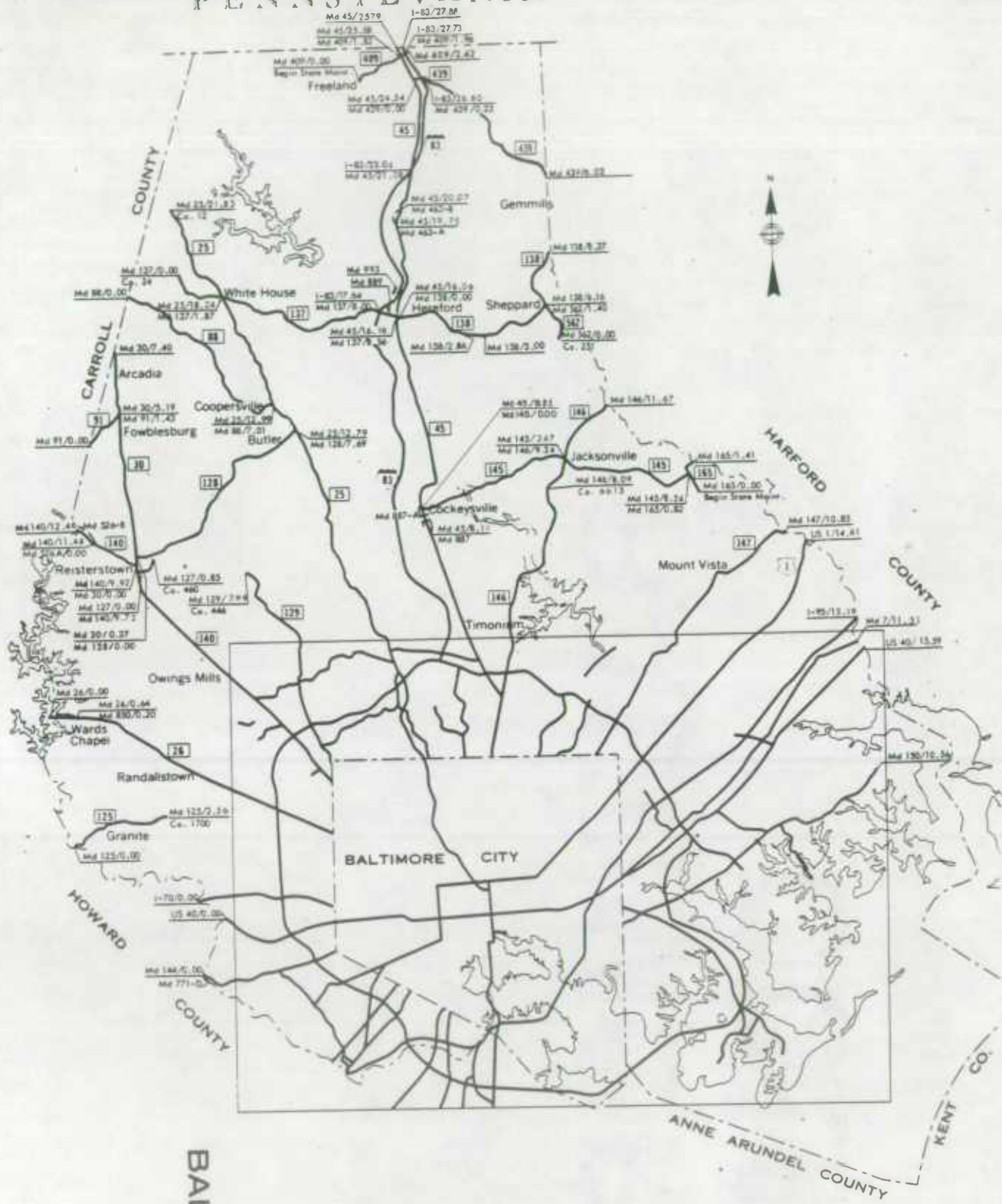
SECONDARY	R NFA	R 9	DIVIDED	NONE	.DD .05	MDC17D TELEGRAPH RD	4 2	48I 31I	525
			UNDIVIDED		.11 .5D	ROAD END	2	10F	

\* A,B = UNIMPROVED; C = GRADED & DRAINED; D,E = SOIL, GRAVEL, STONE; F,G = LOW TYPE BITUMINUS; H,I = HIGH TYPE BITUMINUS;  
J = CONCRETE; K = BRICK; L = BLOCK

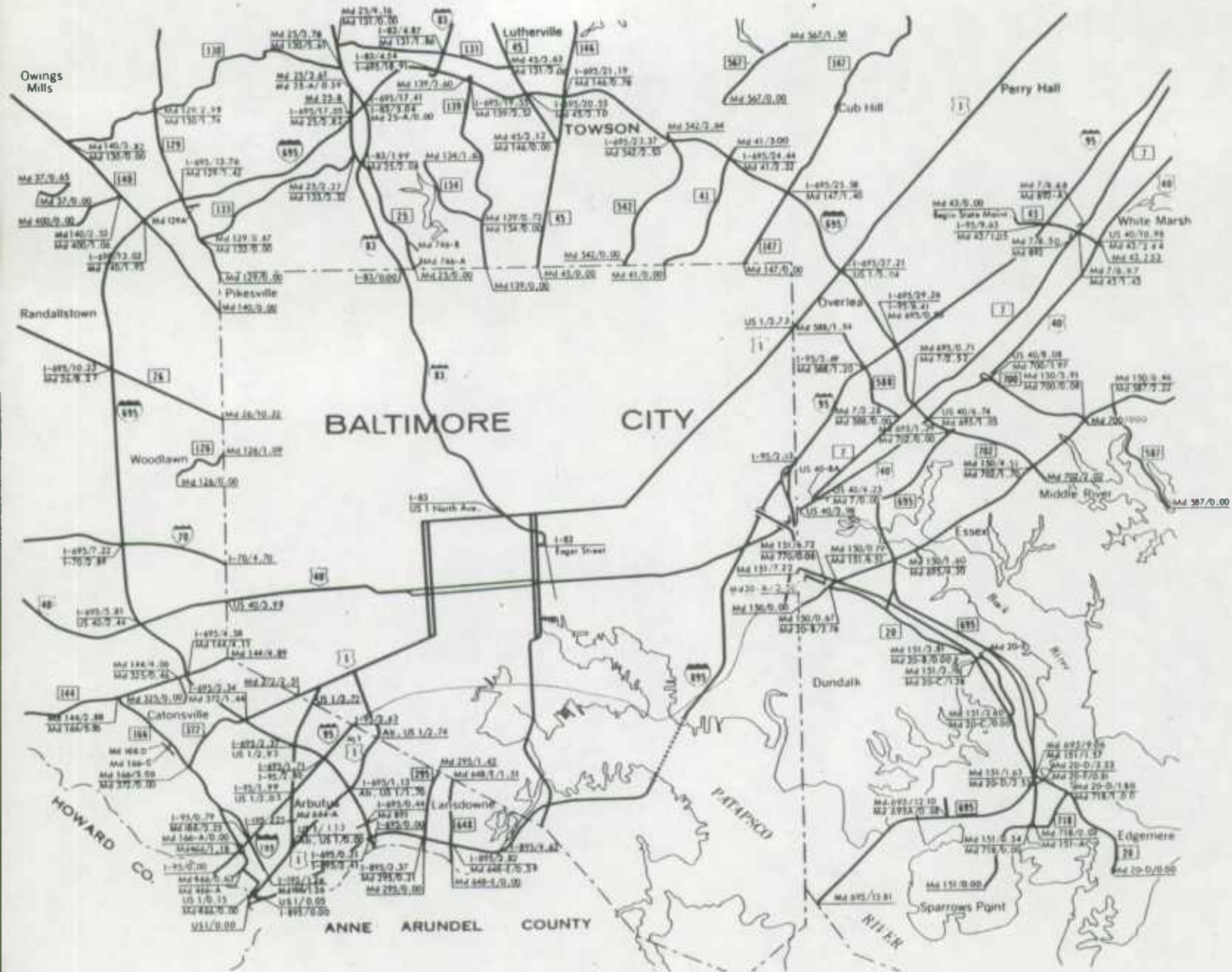


# BALTIMORE COUNTY


# PENNSYLVANIA



BALTIMORE COUNTY



BALTIMORE  
COUNTY



STATE HIGHWAY ADMINISTRATION OF MARYLAND  
 OFFICE OF PLANNING AND PRELIMINARY ENGINEERING  
 BUREAU OF HIGHWAY STATISTICS

STATE HIGHWAY LOCATION REFERENCE

ROUTE NUMBER.....US 1  
 INVENTORY DIRECTION....NORTH  
 NAME: WASHINGTON BLVD

PAGE..... 1  
 DATE.....12/31/85  
 COUNTY-BALTIMORE  
 SHA DISTRICT.....4

SYSTEM		FUNC		HWY		ACCESS		MILEPOINT		MILEPOINT DESCRIPTION		MARKED	SURFACE	AAOT
STATE	FEDERAL	CLASS	TYPE	CTL								LANES	WIDTH/TYPE*	
SECONDARY	R	FAP	251	U	14	DIVIDED	NONE	.00		HOWARD CO/L		4	48I	13,700
								.00		STRUCTURE #3010 PATAPSCO RIVER				
								.05	ISD895	HARBOR TUNNEL THRUWAY				
								.15	M00466	SOUTH ST		4	54I	
						UNOIVED		.33	ISO195	PROPOSED				
								.54						
						DIVIDED		.83		STRUCTURE #3008		4	48I	
								.89	USDD01AL	WASHINGTON BLVD		4	64I	7,200
						UNOIVED		1.13	US0001AL	WASHINGTON BLVD				
								1.23						
								1.24		STRUCTURE #3007 HERBERT RUN		4	60I	
						DIVIDED		1.73	M00644A	FRANCIS AVE				
						UNOIVED		1.78				4	64I	
								1.96				4	60I	
								2.04	ISD095	NO NAME				
								2.37	C03071	SULPHUR SPRING RD STRUC#3005				
								2.93	ISO695	BALTO BELTWAY				
						DIVIDED		2.98				2	60I	7,650
								3.64				4	64I	
		281				UNOIVED		3.72		SW BALTO CITY LINE				
								3.73		NE BALTO CITY LINE		4	63I	31,000
						DIVIDED		3.87				4	41I	
								4.67				4	48I	35,000
								4.80				4	44I	
								4.81		STRUCTURE #3004 STEMMERS RUN				
						UNOIVED		4.88				4	54I	
								5.04	ISO695	BALTO BELTWAY STRUC#3175				
								5.20				4	46I	
								5.23				4	41I	
								5.72				4	37I	43,000
						DIVIDED		6.13		STRUCTURE #3287 WHITE MARSH RUN				
						UNOIVED		6.72				4	48I	
								7.73				4	51I	34,000
								7.86				4	46I	
								9.45				4	43I	
		R		2				10.51		STRUC #3003 8IG GUNPOWDER FALLS				
								11.89						
								11.91		STRUCTURE #3002 GUNPOWDER FALLS				20,150
								12.36						
								13.10				4	46I	
								14.61		STRUC #3001 L GUNPCWOER FALLS		4	43I	
								14.61		HARFORD CO/L				

\* A,B = UNIMPROVED; C = GRADED & DRAINED; C,E = SOIL, GRAVEL, STONE; F,G = LOW TYPE BITUMINUS; H,I = HIGH TYPE BITUMINUS;  
 J = CONCRETE; K = BRICK; L = BLOCK

STATE HIGHWAY ADMINISTRATION OF MARYLAND  
OFFICE OF PLANNING AND PRELIMINARY ENGINEERING  
BUREAU OF HIGHWAY STATISTICS

STATE HIGHWAY LOCATION REFERENCE

ROUTE NUMBER.....US 1A  
INVENTORY DIRECTION....NORTH  
NAME: WASHINGTON BLVD

PAGE..... 2  
DATE.....12/31/85  
COUNTY-BALTIMORE  
SHA DISTRICT.....4

SYSTEM	FUNC	HWY	ACCESS	MILEPOINT	MILEPOINT	DESCRIPTION	MARKED	SURFACE	AADT			
....STATE....	..FEDERAL...	CLASS	TYPE	CTL	.....	.....	LANES	WIDTH/TYPE*				
SECNDARY	R	FAU	3D11	U 14	DIVIDED	NONE	.00	US0001	SOUTHWESTERN BLVD	4	48I	19,150
					UNDIVIDED		.09			4	50I	
							.27	US0001	STRUC #3D11 R/R #ATK 529 536 W	4	48I	
							.41			4	48I	
					DIVIDED		1.36			5	64I	
							1.44			6	68I	
							1.67	ISD695	BALTO BELTWAY STRUC#3112	4	44I	16,575
					UNDIVIDED		1.85					8,200
							2.33					
							2.69		BALTO CITY LINE			

ROUTE NUMBER.....MD 7  
INVENTORY DIRECTION....NORTH  
NAME: PHILADELPHIA RD

SECNDARY	R	FAU	3217	U 16	UNDIVIDED	NONE	.00	US0040	PULASKI HWY	3	38I	7,700
							.04	M000078A	OLD PHILADELPHIA RD	2	24I	
							.89		STRUCTURE #3D17 REDHOUSE CREEK			
							1.93					12,000
							2.25	M00588	GOLDEN RING RD	2	20I	22,000
							2.43			3	20I	
							2.52	M00695	BALTO BELTWAY STRUC #319D			
					DIVIDED		2.54			3	39I	19,325
							2.71			4	48I	
							2.84			4	56I	
							2.98			2	22I	
					UNDIVIDED		3.16			2	20I	
							3.25			2	22I	
							3.44					11,000
							6.04		STRUCTURE #3D15 WHITEMARSH RUN			
							6.39			2	24I	
							6.50	M00892	NO NAME			
							6.62	M00043	WHITE MARSH BLVD STRUC #3218			
							6.68	M00892A	NO NAME			
							6.74			2	22I	
							7.14		STRUCTURE #3D14 HONEYGO RUN			
							7.28					5,100
							9.77		STRUC #3D13 BIG GUNPOWDER FALLS			
							11.51		STRUC #3D12 L GUNPOWDER FALLS			
							11.51		HARFORD CO/L			

\* A,B = UNIMPROVED; C = GRADED & DRAINED; D,E = SOIL, GRAVEL, STONE; F,G = LOW TYPE BITUMINUS; H,I = HIGH TYPE BITUMINUS;  
J = CONCRETE; K = BRICK; L = BLOCK

STATE HIGHWAY ADMINISTRATION OF MARYLAND  
OFFICE OF PLANNING AND PRELIMINARY ENGINEERING  
BUREAU OF HIGHWAY STATISTICS

STATE HIGHWAY LOCATION REFERENCE

ROUTE NUMBER.....MD 7BA  
INVENTORY DIRECTION....NORTH  
NAME: OLD PHILADELPHIA RD

PAGE..... 3  
DATE.....12/31/85  
COUNTY-BALTIMORE  
SHA DISTRICT.....4

SYSTEM	FUNC	HWY	ACCESS	MILEPOINT	MILEPOINT	DESCRIPTION	MARKED	SURFACE	AAOT
....STATE....	..FEDERAL...	CLASS	CTL				LANES	WIDTH/TYPE*	
SECONDARY	R	NFA	U 19	UNOIVED	NONE	.00 M00007 PHILADELPHIA RD	2	20I	
						.04	2	24I	
						.07	1	14I	
						.13	1	16I	
						.18 US0040 PULASKI HWY			

ROUTE NUMBER.....MD 2CA  
INVENTORY DIRECTION....NORTH  
NAME: NORTH POINT RD

SECCONDARY	R	NFA	U 19	UNDIVED	NONE	.00 RAMP 6 TO MD 150	2	18I	925
						.04	2	32I	
						.15 M00770 CONLEY ST	2	41I	
						.34	2	30I	
						.44	2	40I	
						.51 ROAD END			

ROUTE NUMBER.....MD 2DB  
INVENTORY DIRECTION....NORTH  
NAME: NORTH POINT RD

SECONDARY	R	FAU	3234 U 17	UNOIVED	NONE	.00 M00151 NORTH POINT BLVD	1	56I	12,000
						.03	2	20I	
						.71	2	24I	
		3231				1.02			
		3234				1.07			
						1.91	2	20I	9,000
				DIVIOED		2.70	2	34I	4,400
						2.72 M00150 EASTERN AVE			

ROUTE NUMBER.....MD 2CC  
INVENTORY DIRECTION....NORTH  
NAME: NORTH POINT RD

SECONDARY	R	NFA	U 19	UNOIVED	NONE	.00 M00151 NORTH POINT BLVD	2	20I	4,000
						1.26 M00020E MD 20 SPUR			
						1.30 M00151 NORTH POINT BLVD			

\* A,B = UNIMPROVED; C = GRADE & DRAINED; D,E = SOIL, GRAVEL, STONE; F,G = LOW TYPE BITUMINUS; H,I = HIGH TYPE BITUMINUS;  
J = CONCRETE; K = BRICK; L = BLOCK

STATE HIGHWAY ADMINISTRATION OF MARYLAND  
OFFICE OF PLANNING AND PRELIMINARY ENGINEERING  
BUREAU OF HIGHWAY STATISTICS

STATE HIGHWAY LOCATION REFERENCE

ROUTE NUMBER.....MC 2CD  
INVENTORY DIRECTION....NORTH  
NAME: NORTH POINT RD

PAGE..... 4  
DATE.....12/31/85  
COUNTY-BALTIMORE  
SHA DISTRICT.....4

SYSTEM	FUNC	HWY	ACCESS	MILEPOINT	MILEPOINT DESCRIPTION	MARKED LANES	SURFACE WIDTH/TYPE*	AADT		
....STATE....	..FEDERAL...	CLASS	TYPE	CTL						
SECONDARY	R	FAU 3235	U 16	UNDIVIDED	NONE	.00	MDD718 SPARROWS POINT RD	2	22I	13,000
						.19		2	24I	
						.33		2	22I	
						.44	MDD020F NO NAME	2	24I	
						.60	STRUCTURE #3289 RAMP #2			
						.68	MDD0695 PATAPSCO FREEWAY STRUC #3294			
						.72	STRUCTURE #3288 RAMP #4			
						.74	MDD151 NORTH PT BLVD			

ROUTE NUMBER.....MD 2CE  
INVENTORY DIRECTION....NORTH  
NAME: MD 2G SPUR

SECONDARY	R	NFA	U 19	UNDIVIDED	NONE	.00	MDD020C NORTH POINT RD	2	20I	
						.04	ROAD END			

ROUTE NUMBER.....MD 2DF  
INVENTORY DIRECTION....EAST  
NAME: NO NAME

SECONDARY	R	NFA	U 19	UNDIVIDED	NONE	.00	MDD151 NORTH POINT BLVD	2	20I	8,025
		FAU 3049	16			.20		2	24I	8,224
		3235				.28	MDD151 NORTH POINT BLVD STRUC #3206	1	12I	
						.33		2	24I	8,025
						.44				
						.50	MDD0200 NORTH POINT RD			

ROUTE NUMBER.....MD 25  
INVENTORY DIRECTION....NORTH  
NAME: FALLS RD

SECONDARY	R	FAU 3181	U 16	UNDIVIDED	NONE	.00	BALTO CITY LINE	2	29I	11,425
						.12		2	24I	
						.14	MDD746A OLD FALLS RD	2	27I	
						.25	STRUCTURE #3029 JONES FALLS			
						.35	MDD746B OLD FALLS RD	2	24I	
						1.88	STRUCTURE #3028 JONES FALLS			
						2.08	ISDD83 JONES FALLS EXPWY STRUC #3051			
						2.22	STRUCTURE #3027 JONES FALLS			
			17			2.29	MDD133 OLD COURT RD			8,500
						2.82	IS0695 BALTO BELTWAY STRUC #3151			
						2.86	MDD025B HILLSTEAD DRIVE			

\* A,B = UNIMPROVED; C = GRADED & DRAINED; D,E = SOIL, GRAVEL, STONE; F,G = LOW TYPE BITUMINUS; H,I = HIGH TYPE BITUMINUS;  
J = CONCRETE; K = BRICK; L = BLOCK



STATE HIGHWAY ADMINISTRATION OF MARYLAND  
OFFICE OF PLANNING AND PRELIMINARY ENGINEERING  
BUREAU OF HIGHWAY STATISTICS

STATE HIGHWAY LOCATION REFERENCE

ROUTE NUMBER.....MD 25 CONTINUED  
INVENTORY DIRECTION....NORTH  
NAME: FALLS RD

PAGE..... 5  
DATE.....12/31/85  
COUNTY-BALTIMORE  
SHA DISTRICT.....4

.....STATE.....	SYSTEM ..FEDERAL...	FUNC CLASS	HWY TYPE	ACCESS CTL	MILEPOINT	MILEPOINT DESCRIPTION	MARKED LANES	SURFACE WIDTH/TYPE*	AADT	
SECONDARY	R	FAU 3181	U 17	UNDIVIDED	NONE	3.07				
						3.28				
						3.58				
		3D29	16	DIVIDED	PART	3.61	MDD025A	2	24I	6,100
						3.71		2	34I	
						3.76	MOD130	4	48J	18,500
						3.87				13,000
				UNDIVIDED	NONE	4.16	MDD131	2	22I	
	FAS	1125 R 7				4.56				9,200
						6.67				
						8.74				
						9.88		2	21I	3,500
						12.10				6,400
						12.27		2	24I	
						12.38				
						12.79	MDD128	2	22I	7,225
						12.88				
						13.44				5,900
						13.48				
						13.99	MDD088	2	21I	
						15.73				
						18.24	MDD137			
						19.60				
						21.41				
						21.51		2	22I	2,300
						21.83	CDD023	2	20I	

ROUTE NUMBER.....MD 25A  
INVENTORY DIRECTION....NORTH  
NAME: FALLS RD

SECONDARY	R	FAU 3029	U 12	DIVIDED	NONE	.00	ISD695	BALTO BELTWAY STRUC#3154	4	48J	19,500
						.00	ISD083	JONES FALLS EXP (BACK)			
						.58	MDD025	FALLS RD			

ROUTE NUMBER.....MD 25B  
INVENTORY DIRECTION....WEST  
NAME: HILLSTEAD RD

SECONDARY	R	NFA	U 19	UNDIVIDED	NONE	.00	MDD025	FALLS RD	2	18H	
						.01	OPC114	HILLSTEAD RD (AHEAD)			

\* A,B = UNIMPROVED; C = GRADED & DRAINED; D,E = SOIL, GRAVEL, STONE; F,G = LOW TYPE BITUMINUS; H,I = HIGH TYPE BITUMINUS;  
J = CONCRETE; K = BRICK; L = BLOCK

STATE HIGHWAY ADMINISTRATION OF MARYLAND  
OFFICE OF PLANNING AND PRELIMINARY ENGINEERING  
BUREAU OF HIGHWAY STATISTICS

STATE HIGHWAY LOCATION REFERENCE

ROUTE NUMBER.....MD 26  
INVENTORY DIRECTION....EAST  
NAME: LIBERTY RD

PAGE..... 6  
DATE.....12/31/85  
COUNTY-BALTIMORE  
SHA DISTRICT.....4

STATE	SYSTEM	FEDERAL	FUNC CLASS	HWY TYPE	ACCESS CTL	MILEPOINT	MILEPOINT DESCRIPTION	MARKED LANES	SURFACE WIDTH/TYP*	AADT
SECONDARY	R	FAP	234 R 6	UNDIVED	NONE	.00	CARROLL CO/L	2	24J	14,775
						.00	STRUCTURE #60C2 LIBERTY RESERVOIR			
						.64	M00850 OLO MD 26			
						.74		2	24I	
			U 14			2.15				11,950
		FAU 3576				3.26		4	44I	
		FAP 234				3.71		4	46I	33,800
				DIVIDED		4.28				
				UNDIVED		4.50				
				DIVIDED		4.96				37,725
						7.97		4	54I	48,900
						8.27	IS0695 BALTO BELTWAY STRUC #3139			43,650
						8.51		4	46I	
						8.75	STRUCTURE #3021 GWYNNS FALLS			
						9.00				37,600
						9.39	STRUCTURE #3030 GWYNNS FALLS			
						10.32	BALTO CITY LINE			

ROUTE NUMBER.....MD 30  
INVENTORY DIRECTION....NORTH  
NAME: HANOVER PIKE

PRIMARY	R	FAP	276 U 14	UNDIVED	NONE	.00	M0C140 WESTMINISTER PIKE	2	40I	21,000
			107			.37	M00128 BUTLER RD	2	24I	10,000
						.37	IS0795 NORTHWEST EXPWY (PROP)			
						1.01	STRUC #3031 R/R #B0 831 665 P			
						1.86		3	24I	
						1.92		2	24I	
			R 2			2.19				
						2.52				6,600
						5.14		4	44I	
						5.19	M00091 EMORY RD	2	44I	8,975
						5.25		2	24I	
SECONDARY		FAS	1121 7			5.80	M00030UL PROPOSED			
						7.40	CARROLL CO/L			

ROUTE NUMBER.....MD 30UL  
INVENTORY DIRECTION....NORTH  
NAME: PROPOSED

SECONDARY	R	FAP	107 R 2	UNDIVED	NONE	.00	M00030 HANOVER PIKE	2	24I	8,975
						.75	CARROLL CO/L			

\* A,B = UNIMPROVED; C = GRADED & CRAINED; D,E = SOIL, GRAVEL, STONE; F,G = LOW TYPE BITUMINUS; H,I = HIGH TYPE BITUMINUS;  
J = CONCRETE; K = BRICK; L = BLOCK

STATE HIGHWAY ADMINISTRATION OF MARYLAND  
OFFICE OF PLANNING AND PRELIMINARY ENGINEERING  
BUREAU OF HIGHWAY STATISTICS

STATE HIGHWAY LOCATION REFERENCE

ROUTE NUMBER.....MD 37  
INVENTORY DIRECTION....EAST  
NAME: MCDONOGH RD

PAGE..... 7  
DATE.....12/31/85  
COUNTY-BALTIMORE  
SHA DISTRICT.....4

SYSTEM	FUNC	HWY	ACCESS	MILEPOINT	MILEPOINT DESCRIPTION	MARKED LANS	SURFACE WIOHTH/TYPE*	AAOT	
....STATE....	..FEDERAL...	CLASS	TYPE	CTL					
SECNOARY	R	FAU	3426	U 17	UNOIVED	NONE			
				.00	C02250	MCOONOGH RD (BACK)	2	20I	6,575
				.14		STRUCTURE #3032 GWYNNS FALLS			
				.23		STRUC #3033 R/R #B0 831 655 J			
				.28		STRUCTURE #3033			
				.65	C02250	MCOONOGH RD (AHEAD)			

ROUTE NUMBER.....US 40  
INVENTORY DIRECTION....EAST  
NAME: BALTO NATIONAL PIKE

SECONDARY	R	FAP	244	U 14	DIVIOED	NONE			
				.00		HOWARD CO/L	4	48I	46,000
				.00		STRUCTURE #3109 PATAPSCO RIVER			
				.64			5	60I	
				.82			6	72I	
				1.56			5	72I	
				1.63			6	72I	
				2.28			6	72I	
				2.44	ISO695	BALTO BELTWAY STRUC#3174	6	80I	
				2.55			6	72I	40,375
				2.85			7	72I	
				3.22			6	76I	40,000
				3.70					30,000
				3.85			6	86I	
				3.89			6	92I	
				3.98			6	96I	
				3.99		SW BALTO CITY LINE			
				4.05	M00007BA	NE BALTO CITY LINE	6	68I	42,000
				4.23	M00007	OLD PHILADELPHIA RD	4	68J	
				4.34		PHILADELPHIA RD	4	48I	35,000
				4.50			4	48J	
				4.88		STRUCTURE #3040 REDHOUSE CREEK	4	48I	
				4.99			4	48J	
				5.16			4	48I	
				6.74	M00695	BALTO BELTWAY STRUC #3191			43,000
				6.87			4	60I	
				7.05			4	48I	
				7.09			4	24I	
				7.13		STRUCTURE #3039 STEMMERS RUN			
				7.25			4	48I	37,075
				7.62		STRUCTURE #3038			
				8.07	M00700	MARTIN BLVD STRUC #3106			24,000
				8.96			4	48J	

125

\* A,B = UNIMPROVED; C = GRAOED & DRAINED; D,E = SOIL, GRAVEL, STONE; F,G = LOW TYPE BITUMINUS; H,I = HIGH TYPE BITUMINUS;  
J = CONCRETE; K = BRICK; L = BLOCK

STATE HIGHWAY ADMINISTRATION OF MARYLAND  
OFFICE OF PLANNING AND PRELIMINARY ENGINEERING  
BUREAU OF HIGHWAY STATISTICS

STATE HIGHWAY LOCATION REFERENCE

ROUTE NUMBER.....US 4C CONTINUED  
INVENTORY DIRECTION....EAST  
NAME: BALTO NATIONAL PIKE

PAGE..... 8  
DATE.....12/31/85  
COUNTY-BALTIMORE  
SHA DISTRICT.....4

STATE	SYSTEM	FEDERAL	CLASS	HWY TYPE	ACCESS CTL	MILEPOINT	MILEPOINT	DESCRIPTION	LANES	SURFACE WIDTH/TYPE*	AADT
SECONDARY	R	FAP	125	U 14	DIVIDED	NONE	9.09		4	48I	22,000
					UNOIVED		9.38				
					DIVIDED		9.63		4	48J	
							9.80		4	48I	
							10.28				
							10.95	M00043			30,250
							11.31				
							13.02				
							13.19		4	48J	
					UNDIVIDED		13.38		4	48I	24,075
					DIVIDED		14.08				
							14.29				
							15.53				
							15.53				
								STRUCTURE #3037 WHITE MARSH RUN			
								WHITE MARSH BLVD STRUC #3216			
								STRUCTURE #3036 HCNEYGO RUN			
								STRUCTURE #3035 GUNPOWDER FALLS			
								STRUC #3034 L GUNPOWDER FALLS			
								HARFORD CO/L			

ROUTE NUMBER.....MD 41  
INVENTORY DIRECTION....NORTH  
NAME: PERRING PKWY

SECONDARY	R	FAP	123	U 12	DIVIDED	PART	.00		BALTO CITY LINE	6	72I	24,000
							.86			6	60I	
							.95		STRUCTURE #3221 HERRING RUN	4	48I	31,000
							1.04					
							1.44		STRUCTURE #3219 HERRING RUN	4	54I	
							2.01					
		FAU	3572				2.27	ISD695	BALTO BELTWAY STRUC #3167			25,100
							2.50	C01400	JOPPA RD			
							2.50		END STATE MAINT			
				16	UNDIVIDED	NONE	2.59	C03527	SATYR HILL RD	2	36I	
							2.59		BEGIN STATE MAINT			
		NFA		19	DIVIDED		2.97	C03534	WALTHAM WOODS RD	4	48I	
							2.97		PROPOSED AHEAD			
				R 9			5.39					
							11.07		HARFORD CO/L			

ROUTE NUMBER.....MD 43  
INVENTORY DIRECTION....EAST  
NAME: WHITE MARSH BLVD

SECONDARY	R	FAU	3651	U 12	DIVIDED	NONE	.00	C06208	HONEYGO BLVD	2	48I	17,825
						FULL	.09			4	48J	
						NONE	.21					

\* A,B = UNIMPROVED; C = GRADED & DRAINED; D,E = SOIL, GRAVEL, STONE; F,G = LOW TYPE BITUMINUS; H,I = HIGH TYPE BITUMINUS;  
J = CONCRETE; K = BRICK; L = BLOCK

STATE HIGHWAY ADMINISTRATION OF MARYLAND  
 OFFICE OF PLANNING AND PRELIMINARY ENGINEERING  
 BUREAU OF HIGHWAY STATISTICS

STATE HIGHWAY LOCATION REFERENCE

ROUTE NUMBER.....MD 43 CONTINUED  
 INVENTORY DIRECTION....EAST  
 NAME: WHITE MARSH BLVD

PAGE..... 9  
 DATE.....12/31/85  
 COUNTY-BALTIMORE  
 SHA DISTRICT.....4

SYSTEM	FLNC	HWY	ACCESS	MILEPOINT	MILEPOINT DESCRIPTION	MARKED LANES	SURFACE WIDTH/TYPER*	AAOT
SECONDARY R FAU 3651 U 12		DIVIDED	NONE	.54				
			FULL	.56	IS0095 J F K HWY	4	48I	17,825
				.60				
			NONE	1.13	M00007 PHILADELPHIA RD STRUC #3218	4	48J	
			FULL	1.41				
				1.42				
				1.44		2	48I	
		UNOIVED	NONE	1.45	STRUC #3217 R/R #BO 140 820 H			
NFA	19			1.52	US0040 PULASKI HWY STRUC #3216	2	30I	
				1.61	ROAD END			

ROUTE NUMBER.....MD 43UL  
 INVENTORY DIRECTION....EAST  
 NAME: PROPCSED

SECONDARY R FAU 3651 U 12		UNOIVED	NONE	.00	IS0695 BALTO BELTWAY	4	48I	17,825
				2.30	M00043 WHITE MARSH BLVD			

ROUTE NUMBER.....MD 45  
 INVENTORY DIRECTION....NORTH  
 NAME: YORK RD

SECONDARY R FAU 3025 U 14		UNOIVED	NONE	.00				
				.12	BALTO CITY LINE	4	54I	27,000
		DIVIDED		1.55		4	45I	
				1.66		4	48I	28,000
		UNOIVED		1.73		4	50I	22,000
		DIVIDED		2.07		2	45I	
NFA	19			2.12	M00146 OULANEY VALLEY RD	2	47I	
		UNOIVED		2.14				
FAU 3021	17			2.26		2	40I	
				2.32		2	48I	
	14			2.55		4	48I	
		DIVIDED		2.75				
				2.86				
				3.10	ISG695 BALTO BELTWAY STRUC#3164	4	54I	
				3.28				
				3.40		5	47I	32,000
				3.63	M00131 SEMINARY AVE	4	44I	
		UNOIVED		3.69				
		DIVIDED		4.45		4	48I	31,000
				5.08				
						4	56I	

\* A,B = UNIMPROVED; C = GRADED & DRAINED; D,E = SOIL, GRAVEL, STONE; F,G = LOW TYPE BITUMINUS; H,I = HIGH TYPE BITUMINUS;  
 J = CONCRETE; K = BRICK; L = BLCK

STATE HIGHWAY ADMINISTRATION OF MARYLAND  
OFFICE OF PLANNING AND PRELIMINARY ENGINEERING  
BUREAU OF HIGHWAY STATISTICS

STATE HIGHWAY LOCATION REFERENCE

ROUTE NUMBER.....MD 45 CONTINUED  
INVENTORY DIRECTION....NORTH  
NAME: YORK RD

PAGE..... 10  
DATE.....12/31/85  
COUNTY-BALTIMORE  
SHA DISTRICT.....4

STATE	SYSTEM	FEDERAL	CLASS	FUNC	HWY TYPE	ACCESS CTL	MILEPOINT	MILEPOINT DESCRIPTION	MARKED LANES	SURFACE WIDTH/TYPE*	AAOT	
	SECNDARY	R	FAU	3D21	U	14	DIVIDED	NONE	5.18	4	48I	33,000
									6.15	4	52I	
									6.24			21,647
									6.32	2	52I	
							UNDIVIDED		6.34	4	48I	
							DIVIDED		7.07	4	52I	
							UNDIVIDED		7.11	4	45I	
									7.25	4	48I	
									7.31	4	54I	
									7.42	4	45I	
									7.45	2	24I	
							DIVIDED		7.53			
							UNDIVIDED		7.62			26,075
									8.15	2	29I	
									8.19	2	27J	
								MDD887	8.27			
								NO NAME				
								MDC887	8.27			
								NO NAME				
								STRUC #31C8				
								MDD887A	8.29			
								NO NAME				
								STRUC #31C8				
								MDD887A	8.39	2	27I	
								NC NAME				
								STRUCTURE #3D43	8.41			
								BEAVER DAM RUN				
									8.68	2	24I	
	FAP		276						8.85			22,000
								MDD145				
							DIVIDED		9.03			
									9.17	2	28I	9,600
	FAU		3639			16	UNDIVIDED		9.55	2	24I	
									9.60			
								STRUCTURE #3042	9.65			
								WESTERN RUN				
	FAS		1131			7	DIVIDED		10.43	2	22I	
							UNDIVIDED		10.58	2	24I	
							DIVIDED		10.69	2	29I	
									10.76	2	32I	
									11.03	3	36I	
									11.14	3	39I	
							UNDIVIDED		11.33	2	24I	
									12.37			
								STRUCTURE #3D41				
								PINEY CREEK				
									12.47			4,700
	FAP		278			6			16.06			
								MDD138				
								MCKNCTN RD				
	FAS		1131			7			16.16			4,100
								MDC137				
								MT CARMEL RD				
									17.91			
								STRUCTURE #3D48				
								GUNPOWDER FALLS				
								MDC463A	19.75			
								YCRK RD				
									19.80			
								STRUCTURE #3D47				
								LITTLE FALLS				
									19.87			
								STRUCTURE #3046				
								YCRK RD				
								MDC463B	20.07			

\* A,B = UNIMPROVED; C = GRADED & DRAINED; D,E = SCIL, GRAVEL, STONE; F,G = LOW TYPE BITUMINUS; H,I = HIGH TYPE BITUMINUS;  
J = CONCRETE; K = BRICK; L = BLOCK

STATE HIGHWAY ADMINISTRATION OF MARYLAND  
OFFICE OF PLANNING AND PRELIMINARY ENGINEERING  
BUREAU OF HIGHWAY STATISTICS

STATE HIGHWAY LOCATION REFERENCE

ROUTE NUMBER.....MD 45 CONTINUED  
INVENTORY DIRECTION....NORTH  
NAME: YORK RD

PAGE..... 11  
DATE.....12/31/85  
COUNTY-BALTIMORE  
SHA DISTRICT.....4

STATE	SYSTEM	FEDERAL	CLASS	FUNC	HWY	ACCESS	MILEPOINT	MILEPOINT	DESCRIPTION	MARKED LANES	SURFACE WIDTH/TYPE*	AAOT	
SECONDARY	R	FAS	1131	R	7	DIVIDED	NONE	20.82					
						UNDIVIDED		21.08	ISCO83	HARRISBURG EXPWY STRUC #3210	4	48I	4,100
						DIVIDED		21.41			4	24I	2,900
								24.50			4	48I	2,000
						UNDIVIDED		24.54	MDD439	OLD YORK RD			
								24.70			2	24I	
								25.54					
								25.58	MDG409	FREELAND RD			5,725
								25.79		PENNSYLVANIA ST/L			

ROUTE NUMBER.....IS 70  
INVENTORY DIRECTION....EAST  
NAME: NO NAME

STATE	SYSTEM	FEDERAL	CLASS	FUNC	HWY	ACCESS	MILEPOINT	MILEPOINT	DESCRIPTION	MARKED LANES	SURFACE WIDTH/TYPE*	AAOT	
PRIMARY	R	FAI	70	U	11	DIVIDED	FULL	.00		HOWARD CO/L	6	72J	51,625
								.46		STRUCTURE #3228			
								2.34	C02000	ROLLING RD STRUC#3227			
								2.89	ISD695	BALTO BELTWAY STRUC#3127			16,100
								3.40			9	99J	
								3.42	C02501	WOODLAWN DR STRUC#3240			
								3.64			8	96J	
								4.39	C02621	INGLESIDE AVE STRUC #3239			
								4.66	C02400	SECURITY BLVD STRUC #3241			
								4.70		BALTO CITY LINE			

ROUTE NUMBER.....IS 83  
INVENTORY DIRECTION....NORTH  
NAME: JONES FALLS EXPWY

STATE	SYSTEM	FEDERAL	CLASS	FUNC	HWY	ACCESS	MILEPOINT	MILEPOINT	DESCRIPTION	MARKED LANES	SURFACE WIDTH/TYPE*	AAOT	
PRIMARY	R	FAI	83	U	11	DIVIDED	FULL	.00		BALTO CITY LINE	6	72J	85,600
								.10			7	84J	
								.87			6	72J	
								1.04	C01496	OLD PIMLICO RD STRUC #3078			
								1.30			7	84J	
								1.92			6	72J	
								1.96		STRUCTURE #3051 JCNES FALLS			
								1.99	MDDD25	FALLS RD			
								2.27	C01474	RUXTON RD STRUC #3082			
								2.29					
								2.34			7	84J	68,900
								2.73			4	48J	
								3.04	IS0695	BALTO BELTWAY	6	72J	140,225

\* A,B = UNIMPROVED; C = GRADED & DRAINED; D,E = SCIL, GRAVEL, STONE; F,G = LOW TYPE BITUMINUS; H,I = HIGH TYPE BITUMINUS;  
J = CONCRETE; K = BRICK; L = BLOCK

STATE HIGHWAY ADMINISTRATION OF MARYLAND  
OFFICE OF PLANNING AND PRELIMINARY ENGINEERING  
BUREAU OF HIGHWAY STATISTICS

STATE HIGHWAY LOCATION REFERENCE

ROUTE NUMBER.....IS 83 CONTINUED  
INVENTORY DIRECTION....NORTH  
NAME: JONES FALLS EXPWY

PAGE..... 12  
DATE.....12/31/85  
COUNTY-BALTIMORE  
SHA DISTRICT.....4

SYSTEM	FUNC		HWY	ACCESS	MILEPOINT	MILEPOINT DESCRIPTION	MARKED	SURFACE	AADT
	STATE	FEDERAL							
PRIMARY	R	FAI	83	U 11	DIVIDED FULL	3.04 M00025A FALLS RD	6	72J	140,225
						3.24	7	84J	
						3.30 C01400 JOPPA RD STRUC #3156			
						3.56	8	96J	
						4.09 C01117 THORNTON RD STRUC #3157	8	96I	
						4.36	6	72I	76,000
						4.54	4	50I	
						4.56 IS0695 BALTO BELTWAY STRUC #3158			
						4.57	4	48I	
						4.76	6	72I	
						4.87 M00131 SEMINARY AVE STRUC #3076	4	48I	
						5.02	6	72J	
						5.90 C00810 TIMONIUM RD STRUC #3064	6	72I	
						6.67 STRUCTURE #3063 ZINKS RD			
						7.32 C00773 PADONIA RD STRUC #3062			
						7.33			53,800
						9.05 STRUCTURE #3061 BEAVERDAM RUN			
						9.60 C00434 BEAVERDAM RD STRUC #3060			
						10.00 STRUCTURE #3059 OREGON BRANCH			
	R		1			10.50 C00438 SHAWAN RD STRUC #3293&#35C8			36,670
						11.15	5	61I	
						11.27	4	49I	
						11.59 STRUCTURE #3057 WESTERN RUN			
						12.40			30,400
						12.41 C00201 THORNTON MILL RD STRUC #3056			
						13.32 C0C208 QUAKER BOTTOM RD STRUC #3055			
						14.33 C00197 BELFAST RD STRUC #3054			
						14.84 STRUCTURE #3053 BUFFALO CREEK			
						15.43 C00219 COLD BOTTOM RD STRUC #3052			
						17.26	4	48I	
						17.64 M00137 MT CARMEL RD STRUC #3050			28,400
						18.36	5	48I	
						18.70 C06122 BUNKER HILL RD STRUC #3049	4	48I	
						19.55 STRUCTURE #3215 GUNPOWDER RIVER			
						19.58	4	50I	
						20.98 C00070 MIDDLETOWN RD STRUC #3214	4	48I	
						21.89 STRUCTURE #3213 OWL BRANCH			
						22.02 C00071 DAIRY RD STRUC #3212			
						22.44 STRUCTURE #3211 LITTLE FALLS			
						22.93			29,000
						23.04 M00045 YORK RD STRUC #3210			
						25.08 C00084 DOWNES RD STRUC #3209			

\* A,B = UNIMPROVED; C = GRADED & DRAINED; C,E = SOIL, GRAVEL, STONE; F,G = LOW TYPE BITUMINUS; H,I = HIGH TYPE BITUMINUS;  
J = CONCRETE; K = BRICK; L = BLOCK



STATE HIGHWAY ADMINISTRATION OF MARYLAND  
 OFFICE OF PLANNING AND PRELIMINARY ENGINEERING  
 BUREAU OF HIGHWAY STATISTICS

STATE HIGHWAY LOCATION REFERENCE

ROUTE NUMBER.....IS 83 CONTINUED  
 INVENTORY DIRECTION.....NORTH  
 NAME: JONES FALLS EXPWY

PAGE..... 13  
 DATE.....12/31/85  
 COUNTY-BALTIMORE  
 SHA DISTRICT.....4

STATE	SYSTEM	FEDERAL	CLASS	FUNC	HWY	ACCESS	MILEPOINT	MILEPOINT	DESCRIPTION	MARKED	SURFACE	AADT
.....	.....	.....	.....	.....	.....	.....	.....	.....	.....	LANES	WIDTH/TYPE*	.....
PRIMARY	R	FAI	83	R	1	DIVIDED FULL	26.60	MDD439	OLD YORK RD STRUC #3208	4	48I	29,000
							27.73	MDD4D9	FREELAND RD STRUC #3207			
							27.88		PENNSYLVANIA ST/L			
ROUTE NUMBER.....MD 88 INVENTORY DIRECTION.....EAST NAME: BLACKROCK RD												
SECONDARY	R	FAS	1133	R	7	UNDIVIDED NONE	.00		CARROLL CO/L	2	20I	3,150
							6.90		STRUCTURE #3045 INDIAN RUN			
							6.95	MDD025	FALLS RD			
ROUTE NUMBER.....MD 91 INVENTORY DIRECTION.....NORTH NAME: EMORY RD												
SECONDARY	R	FAS	1140	R	7	UNDIVIDED NONE	.00		CARROLL CO/L	2	20I	1,280
							1.43	MDD030	HANOVER RD			
ROUTE NUMBER.....IS 95 INVENTORY DIRECTION.....NORTH NAME: NO NAME												
PRIMARY	R	FAI	95	U	11	DIVIDED FULL	.00		HOWARD CO/L	8	96J	72,200
							.04		STRUCTURE #3243			
							.79	ISD195	METROPOLITAN BLVD			73,300
							1.57	C03090	OAKLAND RD STRUC #3265			
							1.71		STRUCTURE #3264 WEST BRANCH			
							1.79	C03060	CARVILLE AVE STRUC #3263			
							1.79	C03059	OREGON AVE STRUC #3263			
							1.88		STRUCTURE #3262 EAST BRANCH			
							1.94	US0001	STRUC #3261 R/R #ATK 529 535 P			
							2.26					
							2.78	IS0695	BALTO BELTWAY STRUC #3198			70,000
							3.30	\	LANDSDOWNE RD STRUC #3259			
							3.62		SW BALTO CITY LINE			
							3.63		NE BALTO CITY LINE	8	96I	90,500
							4.30	C04417	CHESACO AVE STRUC #3230			
							5.20	C04356	HAZELWOOD AVE STRUC #3231			
							5.69	MDD588	KENWOOD AVE STRUC #3232			
							5.86			7	84I	
							5.98			6	72I	

\* A,B = UNIMPROVED; C = GRADED & DRAINED; D,E = SOIL, GRAVEL, STONE; F,G = LOW TYPE BITUMINUS; H,I = HIGH TYPE BITUMINUS;  
 J = CONCRETE; K = BRICK; L = BLOCK

STATE HIGHWAY ADMINISTRATION OF MARYLAND  
OFFICE OF PLANNING AND PRELIMINARY ENGINEERING  
BUREAU OF HIGHWAY STATISTICS

STATE HIGHWAY LOCATION REFERENCE

ROUTE NUMBER.....IS 95 CONTINUED  
INVENTORY DIRECTION....NORTH  
NAME: NO NAME

PAGE..... 14  
DATE.....12/31/85  
COUNTY-BALTIMORE  
SHA DISTRICT.....4

SYSTEM	FUNC	HWY	ACCESS	MILEPOINT	MILEPOINT DESCRIPTION	MARKED LANES	SURFACE WIDTH/TYPE*	AADT
....STATE....	..FEDERAL...	CLASS	CTL					
PRIMARY	R FAI	95 U 11	DIVIDED FULL	6.10		5	60I	90,500
				6.41	585	6	60I	85,500
				6.62		5	60I	
				7.03	C04458 ROSSVILLE BLVD STRUC #3233			
				7.48	C04189 KING AVE STRUC #3235			
				7.68		6	72I	
				8.97	STRUCTURE #3234 CAMPBELL RD			
				9.19	STRUCTURE #3236 WHITE MARSH RUN			
				9.62				68,300
				9.65	M00043 WHITE MARSH BLVD			
				10.46	C04033 CGWENTON AVE STRUC #BX008			
				11.16	C04021 JOPPA RD STRUC #BX015			
				12.35	C06112 NEW FORGE RD STRUC #BX027			
		R 1		12.95	STRUC #BX033 BIG GUNPOWDER FALLS			
				13.33	C03940 RAPHAEL RD STRUC #BX036			
				14.36	C03927 BRADSHAW RD STRUC #BX047			
				15.19	STRUC #BX055 L GUNPOWDER FALLS			
				15.19	HARFORD CO/L			

ROUTE NUMBER.....MD 125  
INVENTORY DIRECTION....EAST  
NAME: OLD COURT RD

SECONDARY	R FAS	1155 R 7	UNDIVIDED NONE	.00	HOWARD CO/L	2	24J	1,000
				.02	STRUCTURE #3065 PATAPSCO RIVER			
				.13		2	22I	
				.15	MDD125A OLD MD 125			
				.23		2	20I	
	FAU	3168 U 16		2.16				
				3.53	C01700 OLD COURT RD (AHEAD)			

ROUTE NUMBER.....MD 125A  
INVENTORY DIRECTION....EAST  
NAME: OLD MD 125

SECONDARY	R NFA		R 9	UNDIVIDED NONE	.00	RCAO END	2	20I
					.14	M00025 OLD COURT RD		

\* A,B = UNIMPROVED; C = GRADED & CRAINED; D,E = SOIL, GRAVEL, STONE; F,G = LOW TYPE BITUMINUS; H,I = HIGH TYPE BITUMINUS;  
J = CONCRETE; K = BRICK; L = BLOCK

STATE HIGHWAY ADMINISTRATION OF MARYLAND  
OFFICE OF PLANNING AND PRELIMINARY ENGINEERING  
BUREAU OF HIGHWAY STATISTICS

STATE HIGHWAY LOCATION REFERENCE

ROUTE NUMBER.....MD 126  
INVENTORY DIRECTION....EAST  
NAME: GWYNN OAK AVE

PAGE..... 15  
DATE.....12/31/85  
COUNTY-BALTIMORE  
SHA DISTRICT.....4

SYSTEM	FUNC	HWY	ACCESS	MILEPOINT	MILEPOINT	DESCRIPTION	MARKED	SURFACE	AADT				
STATE	FEDERAL	CLASS	CTL				LANES	WIDTH/TYPE*					
SECONDARY	R	FAU	3395	U	16	UNDIVIDED	NONE	.00	C01900	WINDSCR MILL RD	2	34I	19,825
						DIVIDED		.14			2	36I	
			3156			UNDIVIDED		.16			4	52I	
						DIVIDED		.26			2	48I	
						DIVIDED		.59			4	46I	
						UNDIVIDED		.80		STRUCTURE #3067 GWYNNS FALLS			
						UNDIVIDED		1.05			2	66I	
								1.09		BALTO CITY LINE			

ROUTE NUMBER.....MD 127  
INVENTORY DIRECTION....NORTH  
NAME: CHATSWORTH AVE

SECONDARY	R	FAU	3436	U	17	UNDIVIDED	NONE	.00	MDD14D	REISTERSTOWN RD	2	34I	4,100
								.06			2	20I	
								.86	C0D46D	WABASH AVE			

ROUTE NUMBER.....MD 128  
INVENTORY DIRECTION....EAST  
NAME: BUTLER RD

SECONDARY	R	FAP	276	U	14	UNDIVIDED	NONE	.00	MDDD3D	HANOVER PIKE	2	34I	14,600
								.48		STRUC #3071 R/R #80 831 664 H			
				R	6			.70					
								.95			3	34I	
						DIVIDED		1.16			2	24I	
		FAS	1132		7	UNDIVIDED		1.27			2	20I	1,300
								3.06		STRUCTURE #3070 SLADE RUN			
								4.61		STRUCTURE #3069 MCGILL RUN			
								5.25		STRUCTURE #3068 PINEY RUN			
								7.61	MDD025	FALLS RD			

ROUTE NUMBER.....MD 129  
INVENTORY DIRECTION....NORTH  
NAME: PARK HEIGHTS AVE

SECONDARY	R	FAU	3019	U	16	UNDIVIDED	NONE	.00	C01577	SLADE AVE	2	33I	20,600
								.05			2	24I	
						DIVIDED		.47			4	34I	
								.56			4	36I	
						UNDIVIDED		.67	MDC133	OLD CCURT RD	4	52I	11,900
								.71			4	48I	

\* A,B = UNIMPROVED; C = GRADED & DRAINED; D,E = SOIL, GRAVEL, STONE; F,G = LOW TYPE BITUMINUS; H,I = HIGH TYPE BITUMINUS;  
J = CONCRETE; K = BRICK; L = BLOCK

STATE HIGHWAY ADMINISTRATION OF MARYLAND  
OFFICE OF PLANNING AND PRELIMINARY ENGINEERING  
BUREAU OF HIGHWAY STATISTICS

STATE HIGHWAY LOCATION REFERENCE

ROUTE NUMBER.....MD 129 CONTINUED  
INVENTORY DIRECTION....NORTH  
NAME: PARK HEIGHTS AVE

PAGE..... 16  
DATE.....12/31/85  
COUNTY-BALTIMORE  
SHA DISTRICT.....4

SYSTEM	FUNC	HWY	ACCESS	MILEPOINT	MILEPOINT DESCRIPTION	MARKED LANES	SURFACE WIDTH/TYPE*	AADT
STATE	FEDERAL	CLASS	CTL					
SECONDARY	R	FAU 3G19	U 16	UNDIVIDED	NONE	.81		
				DIVIDED		1.31	2 24I	11,900
						1.37	4 48I	
					MDD129A	1.42		
					ISD695	1.54		
				UNDIVIDED		1.71	2 24I	14,000
						2.71		
		NFA	R 8		MDD13D	2.98		
						3.29	2 20I	
						4.79		
			9			5.00		3,000
					COC446	7.99		

ROUTE NUMBER.....MD 129A  
INVENTORY DIRECTION....EAST  
NAME: MD 129 SERVICE RD

SECONDARY	R	NFA	U 19	UNDIVIDED	NONE	.00	MDD129	PARK HEIGHTS AVE	2	24I	
						.48	C0160D	STEVENSON RD			

ROUTE NUMBER.....MD 13D  
INVENTORY DIRECTION....EAST  
NAME: GREEN SPRING VALLEY RD

SECONDARY	R	FAU 3174	U 16	UNDIVIDED	NONE	.00	MDD14D	REISTERSTOWN RD	2	20I	6,400
		FAS 1138	R 7			.31					
						.88					12,375
						1.42			2	24I	
						1.74	MDD129	PARK HEIGHTS AVE	2	20I	8,550
						2.65					5,000
						3.24		STRUCTURE #3D74 NCRTH BRANCH			
						5.57	MDD025	FALLS RD			

ROUTE NUMBER.....MD 131  
INVENTORY DIRECTION....EAST  
NAME: SEMINARY AVE

SECONDARY	R	FAU 3192	U 16	UNDIVIDED	NONE	.00	MDD025	FALLS RD	2	20I	6,700
				DIVIDED		.23			2	24I	
				UNDIVIDED		.39					6,200
						.46			2	20I	
						1.35			2	40I	8,500

\* A,B = UNIMPROVED; C = GRADED & DRAINED; D,E = SOIL, GRAVEL, STONE; F,G = LOW TYPE BITUMINUS; H,I = HIGH TYPE BITUMINUS;  
J = CONCRETE; K = BRICK; L = BLCK

STATE HIGHWAY ADMINISTRATION OF MARYLAND  
OFFICE OF PLANNING AND PRELIMINARY ENGINEERING  
BUREAU OF HIGHWAY STATISTICS

STATE HIGHWAY LOCATION REFERENCE

ROUTE NUMBER.....MD 131      CONTINUED  
INVENTORY DIRECTION....EAST  
NAME: SEMINARY AVE

PAGE..... 17  
DATE.....12/31/85  
COUNTY-BALTIMORE  
SHA DISTRICT.....4

SYSTEM	FUNC	Hwy	ACCESS	MILEPOINT	MILEPOINT	DESCRIPTION	MARKED	SURFACE	4ADT
....STATE....	..FEDERAL...	CLASS	CTL				LANES	WIDTH/TYPE*	
SECONDARY	R	FAU	3192	U	16	UNDIVIDED	NONE		
					1.50				
					1.63		2	33I	8,500
					1.86	IS0083		24I	
					2.00	HARRISBURG EXPWY STRUC #3076			
					2.25		2	20I	
					2.52		2	28I	8,100
					3.02		2	21I	
					3.06	M00045		46I	
						YORK RD	2		

ROUTE NUMBER.....MD 133  
INVENTORY DIRECTION....EAST  
NAME: OLD COURT RD

SECONDARY	R	FAU	3168	U	16	DIVIDED	NONE		
					.00	MDD129			
					.07	PARK HEIGHTS AVE	4	48I	6,250
					.10		3	54I	
					1.92		2	22I	
					2.04		2	36I	
					2.92		2	21I	
					3.08		2	30I	
					3.20		2	21I	
					3.31	M00025			
						STRUC #3077 SLAUGHTERHOUSE BRANCH FALLS RD			

ROUTE NUMBER.....MD 134  
INVENTORY DIRECTION....NORTH  
NAME: BELLONA AVE

SECONDARY	R	FAU	3187	U	17	DIVIDED	NONE		
					.00	MDD139			
					.04	CHARLES ST	3	36I	4,900
					1.48		2	24I	
					1.63	C01474		26I	
						RUXTON RD	2		

ROUTE NUMBER.....MD 137  
INVENTORY DIRECTION....EAST  
NAME: MT CARMEL RD

SECONDARY	R	FAP	278	R	6	UNDIVIDED	NONE		
					.00	C00003			
					.24	GUNPOWDER RD	2	22I	2,000
					1.87	STRUCTURE #309D PEGGYS RUN FALLS RD			
					7.72				3,800
					7.94	IS0083		24I	
					8.05	HARRISBURG EXPWY STRUC #3050 NC NAME	2		7,825

\* A,B = UNIMPROVED; C = GRADED & DRAINED; D,E = SOIL, GRAVEL, STONE; F,G = LOW TYPE BITUMINUS; H,I = HIGH TYPE BITUMINUS;  
J = CONCRETE; K = BRICK; L = BLOCK

STATE HIGHWAY ADMINISTRATION OF MARYLAND  
OFFICE OF PLANNING AND PRELIMINARY ENGINEERING  
BUREAU OF HIGHWAY STATISTICS

STATE HIGHWAY LOCATION REFERENCE

ROUTE NUMBER.....MD 137      CONTINUED  
INVENTORY DIRECTION....EAST  
NAME: MT CARMEL RD

PAGE..... 18  
DATE.....12/31/85  
COUNTY-BALTIMORE  
SHA DISTRICT.....4

STATE	SYSTEM	FEDERAL	CLASS	FUNC	HWY	ACCESS	MILEPOINT	MILEPOINT	DESCRIPTION	MARKED	SURFACE	AADT
.....	.....	.....	.....	.....	.....	.....	.....	.....	.....	LANES	WIDTH/TYPE*	.....
SECONDARY	R	FAP	278	R	6	UNDIVED	NONE	8.46		2	30I	7,825
								8.50	MDD45 YORK RD			

ROUTE NUMBER.....MD 138  
INVENTORY DIRECTION....EAST  
NAME: MONKTON RD

SECONDARY	R	FAP	278	R	6	UNDIVED	NONE	.00	MDD45 YORK RD	2	24I	2,800
								2.84	COD224 MONKTON RD (AHEAD)			
								3.27	COD224 MONKTON RD (BACK)	2	18I	
								4.78		2	20I	475
								6.12	MDD562 TROYER RD			1,500
								8.31	HARFORD CO/L			

ROUTE NUMBER.....MD 139  
INVENTORY DIRECTION....NORTH  
NAME: CHARLES ST

SECONDARY	R	FAU	3023	U	14	UNDIVED	NONE	.00		4	54I	19,500
								.69		5	54I	19,700
						DIVIDED		.73	MDD134 BELLONA AVE	5	48I	
								.88		4	48I	
								2.31		5	6DI	17,250
								2.45		4	48I	
								3.10	CO140D JOPPA RD STRUC #3C79			
			3032			UNDIVED		3.43		4	54I	
			3023			DIVIDED		3.48	ISD695 BALTO BELTWAY STRUC #316D			
								3.56	CO1054 BELLONA AVE			

ROUTE NUMBER.....MD 14C  
INVENTORY DIRECTION....NORTH  
NAME: REISTERSTOWN RD

SECONDARY	R	FAU	3017	U	16	UNDIVED	NONE	.00		2	48I	28,200
								.09		4	46I	
								.54		4	40I	
								1.23		2	40I	
								1.25		4	50I	
								1.36		4	40I	35,800
						DIVIDED		1.83		4	48I	32,700
PRIMARY					14			1.95	ISD695 BALTO BELTWAY STRUC #3146			29,800
								2.05		4	40I	

\* A,B = UNIMPROVED; C = GRADED & DRAINED; D,E = SCIL, GRAVEL, STONE; F,G = LOW TYPE BITUMINUS; H,I = HIGH TYPE BITUMINUS;  
J = CONCRETE; K = BRICK; L = BLOCK

STATE HIGHWAY ADMINISTRATION OF MARYLAND  
OFFICE OF PLANNING AND PRELIMINARY ENGINEERING  
BUREAU OF HIGHWAY STATISTICS

STATE HIGHWAY LOCATION REFERENCE

ROUTE NUMBER.....MD 140 CONTINUED  
INVENTORY DIRECTION.....NORTH  
NAME: REISTERSTOWN RD

PAGE..... 19  
DATE.....12/31/85  
COUNTY-BALTIMORE  
SHA DISTRICT.....4

SYSTEM	FEDERAL	CLASS	HWY TYPE	ACCESS CTL	MILEPOINT	DESCRIPTION	MARKED LANES	SURFACE WIDTH/TYPE*	AADT
PRIMARY	R	FAU 3017	U 14	UNDIVED	NONE	2.23			
						2.53	MDD400	4	4DI 29,800
				DIVIDED		2.86			
				UNDIVED		3.59			
				DIVIDED		3.69			
						3.82	MDD130		
				UNDIVED		5.26	GREEN SPRING VALLEY RD		
						5.41	R/R #BO 831 657 X		42,200
				DIVIDED		5.42			
						5.46	R/R #BO 831 658 E	4	46I
						5.55	STRUCTURE #3D84 GWYNNS FALLS	4	44I
				UNDIVED		5.78		4	40I
				DIVIDED		6.10		4	48I
				UNDIVED		6.22		4	4DI
				DIVIDED		6.73		4	44I
				UNDIVED		8.58		4	4DI
				DIVIDED		8.72		4	44I
				UNDIVED		9.02		4	44I
						9.72	MDD127	2	39I 35,900
						9.86	CHATSWORTH AVE		
	FAP	276				9.92	MDD30	2	3DI
						10.00	WESTMINSTER PIKE	2	44I 19,400
		236	R 6			10.42		2	24I
				DIVIDED		10.96			
						11.44	MDD526A	4	46J
				UNDIVED		12.26	NO NAME		
						12.46	CARROLL CO/L	4	50I

ROUTE NUMBER.....MD 144  
INVENTORY DIRECTION.....EAST  
NAME: FREDERICK RD

SECONDARY	R	FAU 3012	U 16	UNDIVED	NONE	.DD			
						.DD	HOWARD CO/L	2	28I 10,100
						.D3	STRUCTURE #3D86 PATAPSCO RIVER		
						.11		4	36I
						.31		2	48I
						.55		2	24I
						1.12		2	3DI
						2.27		2	24I
						2.75			19,000
			14			2.85	MDD166	2	44I
							RCLLING RD		12,700

\* A,B = UNIMPROVED; C = GRADED & DRAINED; D,E = SOIL, GRAVEL, STONE; F,G = LOW TYPE BITUMINUS; H,I = HIGH TYPE BITUMINUS;  
J = CONCRETE; K = BRICK; L = BLOCK

STATE HIGHWAY ADMINISTRATION OF MARYLAND  
OFFICE OF PLANNING AND PRELIMINARY ENGINEERING  
BUREAU OF HIGHWAY STATISTICS

STATE HIGHWAY LOCATION REFERENCE

ROUTE NUMBER.....MD 144 CONTINUED  
INVENTORY DIRECTION....EAST  
NAME: FREDERICK RD

PAGE..... 20  
DATE.....12/31/85  
COUNTY-BALTIMORE  
SHA DISTRICT.....4

SYSTEM	FUNC	HWY	ACCESS	MILEPOINT	MILEPOINT DESCRIPTION	MARKED LANES	SURFACE WIDTH/TYPE*	AAOT
STATE	FEDERAL	CLASS	CTL					
SECONDARY	R	FAU 3012	U 14	DIVIDED	NONE	3.98		
						4.01	M00325 WADE AVE	19,900
						4.06	ISO695 BALTO BELTWAY STRUC #3121	21,050
				UNDIVIDED		4.11		
						4.83	BALTO CITY LINE	

ROUTE NUMBER.....MD 145  
INVENTORY DIRECTION....EAST  
NAME: ASHLAND RD

SECONDARY	R	FAP 276	U 16	UNDIVIDED	NONE	.00	M00045 YORK RD	4,000
						.15		
						.26	STRUCTURE #8C 6501 WESTERN RUN	
			R 6			.43		
						1.24		
						2.10		
						2.69	STRUCTURE #3087 GREENE BRANCH	
						3.70		
						3.72	STRUCTURE #3088 GREENE BRANCH	6,000
		FAS 1240	7			5.57	M00146 JARRETSVILLE PIKE	
						5.80		5,000
						9.45		4,300
						10.34	M00165 BALOWIN MILL RD	

ROUTE NUMBER.....MD 146  
INVENTORY DIRECTION....NORTH  
NAME: DULANEY VALLEY RD

SECONDARY	R	FAU 3025	U 14	UNDIVIDED	NONE	.00	M00045 YCRK RD	29,100
						.06		
						.10		
				DIVIDED		.29		
						.41		
						.52		
		FAP 279				.78	ISC695 BALTO BELTWAY STRUC #3162	
						.85		
				UNDIVIDED		.91		
				DIVIDED		.95		
				UNDIVIDED		1.82		17,500
						2.78		15,600
						4.76	STRUCTURE #3298 LCCH RAVEN	
			R 6			4.87		

\* A, B = UNIMPROVED; C = GRADED & DRAINED; D, E = SOIL, GRAVEL, STONE; F, G = LOW TYPE BITUMINUS; H, I = HIGH TYPE BITUMINUS;  
J = CONCRETE; K = BRICK; L = BLCK



STATE HIGHWAY ADMINISTRATION OF MARYLAND  
OFFICE OF PLANNING AND PRELIMINARY ENGINEERING  
BUREAU OF HIGHWAY STATISTICS

STATE HIGHWAY LOCATION REFERENCE

ROUTE NUMBER.....MD 146 CONTINUED  
INVENTORY DIRECTION....NORTH  
NAME: DULANEY VALLEY RD

PAGE..... 21  
DATE.....12/31/85  
COUNTY-BALTIMORE  
SHA DISTRICT.....4

SYSTEM	FUNC	HWY	ACCESS	MILEPOINT	MILEPOINT	DESCRIPTION	MARKED LANES	SURFACE WIDTH/TYPE*	AADT	
....STATE....	..FEDERAL...	CLASS	TYPE	CTL						
SECONDARY	R	FAP	279	R	6	UNDIVIDED	NONE			
					5.06			2	24I	9,100
					5.40			2	20I	
					7.93			2	24I	
					8.09			2	20I	1,900
					8.75					12,300
					9.24	MDC145	PAPER MILL RD/SWEETAIR RD	2	22I	10,600
					11.67		STRUC #3089 L GUNPOWDER FALLS			
					11.67		HARFORD CO/L			

ROUTE NUMBER.....MD 147  
INVENTORY DIRECTION....NORTH  
NAME: HARFORD RD

SECONDARY	R	FAU	3033	U	14	UNDIVIDED	NONE			
					.00		BALTO CITY LINE	2	48I	26,975
					.04			2	46I	
					.96					25,275
					1.24			4	60I	28,100
					1.37	ISD695	BALTO BELTWAY STRUC #317D			
					1.50			2	46I	
					1.68			4	44I	
				16		DIVIDED		2	40I	15,625
					1.96			2	22I	
					2.03			2	20I	
					3.32					
		FAS	1245	R	7	UNDIVIDED				
					4.21		STRUC #3094 BIG GUNPOWDER FALLS			8,700
					5.69					4,375
					6.62		STRUCTURE #3093 LCNG GREEN CREEK			
					6.96		STRUCTURE #3092 LCNG GREEN CREEK			
					7.28		STRUCTURE #3091 LCNG GREEN CREEK			
					8.29			2	22I	
					9.22					
					10.69		STRUC #309D L GUNPOWDER FALLS			6,450
					10.69		HARFORD CO/L			

ROUTE NUMBER.....MD 15C  
INVENTORY DIRECTION....EAST  
NAME: EASTERN BLVD

SECONDARY	R	FAU	3C35	U	14	DIVIDED	NONE			
					.00		BALTO CITY LINE	4	62I	29,175
					.57			4	48I	
					.65	MDD020R	NORTH POINT RD			
					.78	MDD151	NCRTH POINT BLVD STRUC #3D98			
					.86			4	62I	24,000

\* A,B = UNIMPROVED; C = GRADED & CRAINED; D,E = SOIL, GRAVEL, STONE; F,G = LOW TYPE BITUMINUS; H,I = HIGH TYPE BITUMINUS;  
J = CONCRETE; K = BRICK; L = BLOCK

STATE HIGHWAY ADMINISTRATION OF MARYLAND  
OFFICE OF PLANNING AND PRELIMINARY ENGINEERING  
BUREAU OF HIGHWAY STATISTICS

STATE HIGHWAY LOCATION REFERENCE

ROUTE NUMBER.....MD 15C CONTINUED  
INVENTORY DIRECTION....EAST  
NAME: EASTERN BLVD

PAGE..... 22  
DATE.....12/31/85  
COUNTY-BALTIMORE  
SHA DISTRICT.....4

SYSTEM	FUNC	HWY	ACCESS	MILEPOINT	MILEPOINT DESCRIPTION	MARKED LANS	SURFACE WIDTH/TYPER	AADT
....STATE....	..FEDERAL...	CLASS	TYPE	CTL				
SECONDARY	R	FAU	3035	U 14	DIVIDED	NONE		
				1.00				
				1.45	R/R #CR 530 541 P	5	53I	24,DCO
				1.47		4	48I	
				1.58		5	58I	31,600
				1.59	MOD695 PATAPSCO FREEWAY STRUC #3226			
				1.97		6	68I	
				2.26		4	52J	
				2.41	STRUCTURE #3D97 BACK RIVER			
				2.55		4	64I	
				3.93		4	48I	30,100
				4.09		5	60I	
				4.33		4	48I	
				4.44		6	6DI	
				4.50	MDD7D2 SOUTHEAST FREEWAY STRUC #3247			
				4.66		4	48I	34,2DD
				5.42		4	72I	
				5.47	STRUCTURE #3096 MIDDLE RIVER			
				5.76		4	54I	31,000
				5.91	MDD7DD MARTIN BLVD STRUC #3D95			
				6.09		4	48I	
				6.39		4	50I	
				6.46	MDD587 WILSON POINT RD			
				6.60		4	48I	
				7.42		4	4DI	
				7.62		4	41I	
				7.95		2	22I	
				9.12	STRUC #PCDD-68 R/R #ATK 53D 719 L			
				9.15		2	2DI	
				10.26		2	39I	
				10.34		2	2DI	
				10.58	C06568 EBENEZER RD			

UNDIVIDED

ROUTE NUMBER.....MD 151  
INVENTORY DIRECTION....NORTH  
NAME: NORTH POINT BLVD

SECONDARY	R	FAU	3034	U 14	DIVIDED	NONE		
				.00				
				.19	BEG STATE MAINT IN SPARROWS PT	4	48I	15,6DD
				.20		4	54I	
				.38	STRUC #3D99 R/R #PBR 85B 251 S			
				.56	MDD151A MD 151 SPUR	4	48I	
				.62	MDD718 SPARRCWS PCINT RD			

\* A,B = UNIMPROVED; C = GRADED & DRAINED; D,E = SOIL, GRAVEL, STONE; F,G = LOW TYPE BITUMINUS; H,I = HIGH TYPE BITUMINUS;  
J = CONCRETE; K = BRICK; L = BLOCK

STATE HIGHWAY ADMINISTRATION OF MARYLAND  
OFFICE OF PLANNING AND PRELIMINARY ENGINEERING  
BUREAU OF HIGHWAY STATISTICS

STATE HIGHWAY LOCATION REFERENCE

ROUTE NUMBER.....MD 151 CONTINUED  
INVENTORY DIRECTION....NORTH  
NAME: NORTH POINT BLVD

PAGE..... 23  
DATE.....12/31/85  
COUNTY-BALTIMORE  
SHA DISTRICT.....4

SYSTEM		FUNC	HWY	ACCESS	MILEPOINT	MILEPOINT DESCRIPTION	MARKED LANS	SURFACE WIDTH/TYPER*	AADT	
STATE	FEDERAL	CLASS	TYPE	CTL						
SECONDARY	R FAU	3034	U 14	DIVIDED	NONE	1.60 MDD695	PATAPSCO FREEWAY STRUC#3288E#3294	4	48I	2D,900
						1.75	R/R #CR 53D 556 E			
						2.03		5	58I	
						2.2D		6	7DI	
						2.3D		4	6DI	
						2.37		4	48I	
			16			2.39				2D,6DD
						2.62 MDD2DC	NORTH POINT RD			
						3.79 MDD2DC	NCRTH POINT RD			
						3.91 MDD2OB	NORTH POINT RD			
						5.18 MDD695	PATAPSCO FREEWAY STRUC #3272			
			14			5.45				
						5.78		4	72I	25,600
						5.8D C0546D	MERRITT BLVD STRUC #3242			
						6.04		4	48I	
						6.53 MDD15D	EASTERN BLVD STRUC #3098			
						6.74 MDD77D	CONLEY ST EXT			29,600
						7.14	R/R #CTN 847 966 A			
						7.26	BALTO CITY LINE			

ROUTE NUMBER.....MD 151A  
INVENTORY DIRECTION....NORTH  
NAME: MD 151 SPUR

SECONDARY	R NFA		U 19	UNDIVED	NONE	.DD MDC151	NORTH POINT RD	2	15I	
						.D7 MDD718	SPARRCWS PCINT RD			

ROUTE NUMBER.....MD 165  
INVENTORY DIRECTION....NORTH  
NAME: BALDWIN MILL RD

SECONDARY	R FAS	124D	R 7	UNDIVED	NONE	.DD COD291	BALDWIN MILL RD (BACK)	2	2DI	3,600
		1241				.83 MDC145	SWEET AIR RD			
						1.4D	STRUC #31DD L GUNPOWDER FALLS			
						1.4D	HARFORD CO/L			

ROUTE NUMBER.....MD 166  
INVENTORY DIRECTION....NORTH  
NAME: METROPOLITAN BLVD

SECONDARY	R FAU	3013	U 14	DIVIDED	NONE	.DD ISD195	METROPOLITAN BLVD (BACK)	4	72I	11,950
						.D8 C03118	SELFORD RD STRUC #3292			

\* A,B = UNIMPROVED; C = GRADED & DRAINED; C,E = SOIL, GRAVEL, STONE; F,G = LOW TYPE BITUMINUS; H,I = HIGH TYPE BITUMINUS;  
J = CONCRETE; K = BRICK; L = BLOCK

STATE HIGHWAY ADMINISTRATION OF MARYLAND  
 OFFICE OF PLANNING AND PRELIMINARY ENGINEERING  
 BUREAU OF HIGHWAY STATISTICS

STATE HIGHWAY LOCATION REFERENCE

ROUTE NUMBER.....MD 166 CONTINUED  
 INVENTORY DIRECTION....NORTH  
 NAME: METROPOLITAN BLVD

PAGE..... 24  
 DATE.....12/31/85  
 COUNTY-BALTIMORE  
 SHA DISTRICT.....4

STATE	SYSTEM	FEDERAL	CLASS	FUNC	HWY	ACCESS	MILEPOINT	MILEPOINT DESCRIPTION	MARKED LANS	SURFACE WIDTH/TYPE*	AADT
SECONDARY	R	FAU	3013	U	14	DIVIDED NONE	.18		4	48I	11,950
							.38	STRUCTURE #3291 TC UMBC	2	29I	
							.41		3	43I	
							.64		3	36I	
						UNDIVIDED	.69		2	24I	
							.78				
							.83	MDD166B S ROLLING RD			
							.90				
							.96	MDD372 WILKENS AVE			16,000
							1.44		2	40I	
							1.68	MDD166C MD 166 SPUR			
							1.99		2	24I	12,125
							2.38		2	22I	
							2.72	MDD144 FREDERICK AVE			

ROUTE NUMBER.....MD 166A  
 INVENTORY DIRECTION....NORTH  
 NAME: ROLLING ROAD

SECONDARY	R	NFA		U	19	UNDIVIDED NONE	.00	ROAD END	2	20I	2,500
							.39		2	24I	
		FAU	3135		16		.47				
							.83	MDD166 ROLLING RD(SB/L)			

ROUTE NUMBER.....MD 166B  
 INVENTORY DIRECTION....NORTH  
 NAME: MD 166 SPUR

SECNDARY	R	NFA		U	19	UNDIVIDED NONE	.00	CUL DE SAC	2	21I	
							.15		2	38I	
							.16	MDD166 ROLLING RD			

ROUTE NUMBER.....MD 166C  
 INVENTORY DIRECTION....NORTH  
 NAME: MD 166 SPUR

SECNDARY	R	NFA		R	9	UNDIVIDED NONE	.00	MDD166C OLD MD 166	2	20I	
							.02	MDD166 ROLLING RD			

\* A,B = UNIMPROVED; C = GRADED & DRAINED; D,E = SOIL, GRAVEL, STONE; F,G = LOW TYPE BITUMINUS; H,I = HIGH TYPE BITUMINUS;  
 J = CONCRETE; K = BRICK; L = BLCK

STATE HIGHWAY ADMINISTRATION OF MARYLAND  
OFFICE OF PLANNING AND PRELIMINARY ENGINEERING  
BUREAU OF HIGHWAY STATISTICS

STATE HIGHWAY LOCATION REFERENCE

ROUTE NUMBER.....MD 166D  
INVENTORY DIRECTION....NORTH  
NAME: OLD MD 166

PAGE..... 25  
DATE.....12/31/85  
COUNTY-BALTIMORE  
SHA DISTRICT.....4

SYSTEM	FUNC	HWY	ACCESS	MILEPOINT	MILEPOINT	DESCRIPTION	MARKED	SURFACE	AADT
'...STATE....	..FEDERAL...	CLASS	TYPE	CTL			LANES	WIDTH/TYPE*	
SECONDARY	R	NFA	U	19	UNDIVIDED	NONE			
				.00		ROAD END	2	20H	75
				.04	MDD166C	MC 166 SPUR			
				.09		ROAD END			

ROUTE NUMBER.....IS 195  
INVENTORY DIRECTION....NORTH  
NAME: METROPOLITAN BLVD

PRIMARY	R	FAI	195	U	11	DIVIDED	FULL		
				.00		HOWARD CO/L	4	52J	35,225
				.67	USD001	WASHINGTON BLVD			
				.69			4	58J	11,950
				.74		STRUC #3279 R/R #B0 140 877 J	4	48J	
				1.02	CO3091	CEDAR AVE STRUC #3280			
				1.30	CO3100	FRANCIS AVE STRUC #3266			
				1.34			4	48I	
				1.66	IS0095	NO NAME			
				2.09	MOD166	METROPOLITAN BLVD (AHEAD)			

ROUTE NUMBER.....MD 295  
INVENTORY DIRECTION....NORTH  
NAME: GLADYS SPELLMAN PKWY

PRIMARY	R	FAP	111	U	12	DIVIDED	FULL		
				.00		ANNE ARUNDEL CO/L	5	60I	40,850
				.00		STRUCTURE #2011 PATAPSCO RIVER			
				.19	IS0895	HARBOR TUNNEL THRU STRUC #BY015			
				.22			4	48J	43,000
				.82			4	48I	
				.93			6	72I	
				1.09	CO3281	DAISY AVE STRUC #3D18			
				1.40		BALTO CITY LINE			

ROUTE NUMBER.....MD 325  
INVENTORY DIRECTION....NORTH  
NAME: WADE AVE

SECONDARY	R	NFA	U	19	UNDIVIDED	NONE			
				.00		ROAD END	2	17H	375
				.11			2	20I	
				.21			2	26I	
				.24			2	20I	
				.42			2	20I	
				.46	MOC144	FREDERICK AVE	2	22I	

\* A,B = UNIMPROVED; C = GRADED & DRAINED; C,E = SOIL, GRAVEL, STONE; F,G = LOW TYPE BITUMINUS; H,I = HIGH TYPE BITUMINUS;  
J = CONCRETE; K = BRICK; L = BLOCK

STATE HIGHWAY ADMINISTRATION OF MARYLAND  
OFFICE OF PLANNING AND PRELIMINARY ENGINEERING  
BUREAU OF HIGHWAY STATISTICS

STATE HIGHWAY LOCATION REFERENCE

ROUTE NUMBER.....MD 372  
INVENTORY DIRECTION....EAST  
NAME: WILKENS AVE

PAGE..... 26  
DATE.....12/31/85  
COUNTY-BALTIMORE  
SHA DISTRICT.....4

SYSTEM		FUNC	HWY	ACCESS					MARKED	SURFACE			
STATE	FEDERAL	CLASS	TYPE	CTL	MILEPOINT	MILEPOINT	DESCRIPTION	LANES	WIDTH/TYPE*	AA0T			
SECNDARY	R	FAU	3C1D	U	14	UNDIVIDED	NONE	.00	MDD166	ROLLING RD	2	22I	4,175
								.63			2	24I	
						DIVIDED		.74			4	48I	14,600
								1.23			4	68I	
								1.40	ISD695	BALTO BELTWAY STRUC #3119			22,700
								1.49			4	58I	
						UNOIVED		1.93			4	65I	24,600
								2.12			2	48I	
								2.46		BALTO CITY LINE			

ROUTE NUMBER.....MD 400  
INVENTORY DIRECTION....EAST  
NAME: MT WILSON LA

SECNDARY	R	NFA		U	17	UNDIVIDED	NONE	.00	SRDD21	NO NAME (BACK)	2	20I	3,900
								.00		R/R #BO 831 654 C			
								.08	ISD795	NORTHWEST EXPWY			
								.44			2	24I	
								.71			2	20I	
								1.00			3	30I	
								1.06	MDD140	REISTERSTOWN RD			

ROUTE NUMBER.....MD 409  
INVENTORY DIRECTION....EAST  
NAME: FREELAND RD

SECNDARY	R	FAS	1128	R	7	UNDIVIDED	NONE	.00	COD044	FREELAND RD (BACK)	2	20I	537
								1.42			2	24I	
								1.82	MDD045	YCRK RD			
		NFA			9			1.95	ISD083	HARRISBURG EXPWY STRUC #3207			525
								2.29			2	20I	
								2.41	COD121	HARRIS MILL RC #2			

ROUTE NUMBER.....MD 439  
INVENTORY DIRECTION....EAST  
NAME: OLD YORK RD

SECNDARY	R	FAS	1236	R	7	DIVIDED	NONE	.00	MDD045	YCRK RD	2	34I	3,100
						UNDIVIDED		.05			2	24I	
								.24	ISD083	HARRISBURG EXPWY STRUC #3208			
								.87			2	22I	
								5.99		HARFORD CO/L			

\* A,B = UNIMPROVED; C = GRADED & DRAINED; D,E = SOIL, GRAVEL, STONE; F,G = LOW TYPE BITUMINUS; H,I = HIGH TYPE BITUMINUS;  
J = CONCRETE; K = BRICK; L = BLOCK

STATE HIGHWAY ADMINISTRATION OF MARYLAND  
OFFICE OF PLANNING AND PRELIMINARY ENGINEERING  
BUREAU OF HIGHWAY STATISTICS

STATE HIGHWAY LOCATION REFERENCE

ROUTE NUMBER.....MD 463A  
INVENTORY DIRECTION....NORTH  
NAME: YORK RD

PAGE..... 27  
DATE.....12/31/85  
COUNTY-BALTIMORE  
SHA DISTRICT.....4

SYSTEM	FUNC	HWY	ACCESS	MILEPINT	MILEPINT	DESCRIPTION	MARKED	SURFACE	AADT			
STATE	FEDERAL	CLASS	CTL				LANES	WIDTH/TYPE*				
SECONDARY	R	NFA	R	9	UNDIVIDED	NONE	.00 .15	MDD045	YORK RD ROAD END	2	24I	525

ROUTE NUMBER.....MO 463B  
INVENTORY DIRECTION....NORTH  
NAME: YDRK RD

SECONDARY	R	NFA	R	9	UNDIVIDED	NONE	.00 .06 .13	MDD045	YORK RD ROAD END STRUCTURE #3105 LITTLE FALLS YORK RD	2	27I	525
-----------	---	-----	---	---	-----------	------	-------------------	--------	--	---	-----	-----

ROUTE NUMBER.....MD 466  
INVENTORY DIRECTION....NORTH  
NAME: SOUTH ST

SECONDARY	R	FAU	3345	U	17	UNDIVIDED	NONE	.00 .06 .29 .43 .63 .96 1.17	USDD01	WASHINGTON BLVD	2 2 2	40I 30I 20I	2,689
		NFA			19			MDD466A	STRUC #3101 R/R #BD 140 878 R ROLLING RD ROAD END				2,650

ROUTE NUMBER.....MD 466A  
INVENTORY DIRECTION....NORTH  
NAME: ROLLING RD

SECONDARY	R	NFA		U	19	UNDIVIDED	NONE	.00 .12	CD3096 MDD466	RAILROAD AVE ROLLING RD	2	18I	2,650
-----------	---	-----	--	---	----	-----------	------	------------	------------------	----------------------------	---	-----	-------

ROUTE NUMBER.....MD 526A  
INVENTORY DIRECTION....NORTH  
NAME: NO NAME

SECONDARY	R	NFA		R	9	UNDIVIDED	NONE	.00 .10 .28	MDD140	WESTMINSTER PIKE ROAD END	2 2	21H 10H	50
-----------	---	-----	--	---	---	-----------	------	-------------------	--------	------------------------------	--------	------------	----

\* A,B = UNIMPROVED; C = GRADED & DRAINED; D,E = SAND, GRAVEL, STONE; F,G = LOW TYPE BITUMINUS; H,I = HIGH TYPE BITUMINUS;  
J = CONCRETE; K = BRICK; L = BLOCK

STATE HIGHWAY ADMINISTRATION OF MARYLAND  
OFFICE OF PLANNING AND PRELIMINARY ENGINEERING  
BUREAU OF HIGHWAY STATISTICS

STATE HIGHWAY LOCATION REFERENCE

ROUTE NUMBER.....MD 5268  
INVENTORY DIRECTION....NORTH  
NAME: NO NAME

PAGE..... 28  
DATE.....12/31/85  
COUNTY-BALTIMORE  
SHA DISTRICT.....4

STATE	SYSTEM	FEDERAL	CLASS	FUNC	HWY TYPE	ACCESS CTL	MILEPOINT	MILEPOINT	DESCRIPTION	MARKED LANES	SURFACE WIDTH/TYPE*	AADT
SECONDARY	R	NFA	R	9	UNDIVIDED	NONE	.00	COD473	GLEN FALLS RD	2	21H	50
							.11		ROAD END			

ROUTE NUMBER.....MD 542  
INVENTORY DIRECTION....NORTH  
NAME: LOCH RAVEN BLVD

SECONDARY	R	FAU	3031	U	14	DIVIDED	NONE	.00				
							.24		BALTO CITY LINE	6	72I	26,900
							.98			6	68I	
							1.08			6	72I	31,000
							1.73			5	6DI	
							2.08			6	72I	
							2.18			5	6DI	
							2.44			6	72J	31,600
							2.50	ISD695	BALTO BELTWAY STRUC #3165	6	48I	
							2.62	C03353	CROMWELL RD			

ROUTE NUMBER.....MD 562  
INVENTORY DIRECTION....NORTH  
NAME: OLD YORK RD

SECONDARY	R	FAS	1239	R	7	UNDIVIDED	NONE	.00	C00233	MARKOE RD	2	20I	1,050
							1.39	MDD138	SHEPPARD RD				

ROUTE NUMBER.....MD 567  
INVENTORY DIRECTION....EAST  
NAME: CROMWELL BRIDGE RD

SECONDARY	R	FAU	3199	U	16	UNDIVIDED	NONE	.00	C03353	CROMWELL BRIDGE RC (BACK)	2	20I	5,969
							1.50	C038D7	CUB HILL RD				

ROUTE NUMBER.....MD 587  
INVENTORY DIRECTION....NORTH  
NAME: WILSON POINT RD

SECONDARY	R	NFA		U	19	UNDIVIDED	NONE	.00	OP0436	WILSON PCINT	2	19I	26,300
		FAU	3227		17			.44					
								.51			2	36I	
						DIVIDED		.95			4	48I	
					16			1.08					
								2.09			6	48I	

\* A,B = UNIMPROVED; C = GRADED & CRAINED; D,E = SOIL, GRAVEL, STONE; F,G = LOW TYPE BITUMINUS; H,I = HIGH TYPE BITUMINUS;  
J = CONCRETE; K = BRICK; L = BLOCK



STATE HIGHWAY ADMINISTRATION OF MARYLAND  
OFFICE OF PLANNING AND PRELIMINARY ENGINEERING  
BUREAU OF HIGHWAY STATISTICS

STATE HIGHWAY LOCATION REFERENCE

ROUTE NUMBER.....MD 587 CONTINUED  
INVENTORY DIRECTION....NORTH  
NAME: WILSON POINT RD

PAGE..... 29  
DATE.....12/31/85  
COUNTY-BALTIMORE  
SHA DISTRICT.....4

SYSTEM	FUNC	HWY	ACCESS	MILEPOINT	MILEPOINT	DESCRIPTION	MARKED	SURFACE	AADT			
....STATE....	..FEDERAL...	CLASS	TYPE	CTL	.....	.....	LANES	WIDTH/TYPE*				
SECONDARY	R	FAU	3227	U 16	DIVIDED	NONE	2.22	M00150	EASTERN BLVD	6	48I	26,300

ROUTE NUMBER.....MD 588  
INVENTORY DIRECTION....NORTH  
NAME: GOLDEN RING RD

SECONDARY	R	FAU	3210	U 16	UNDIVIDED	NONE	.00	M00007	PHILADELPHIA RD	2	24I	12,712
							.55			3	30I	
							.58			2	36I	
							.69			2	24I	
							I.19	IS0095	J F K MEM HWY STRUC #3232			
							I.92	C04280	KENWOOD AVE (AHEAD)			

ROUTE NUMBER.....MD 644A  
INVENTORY DIRECTION....EAST  
NAME: FRANCIS AVE

SECONDARY	R	FAU	3347	U 17	UNDIVIDED	NONE	.00	C03060	CARVILLE AVE	2	28I	3,676
							.09	US0001	SOUTHWESTERN BLVD STRUC #3006			
							.13		R/R #ATK 529 619 K			
		NFA		19			.15					3,587
							.16	C03167	RIDGE AVE (AHEAD)			

ROUTE NUMBER.....MD 648E  
INVENTORY DIRECTION....NORTH  
NAME: OLD ANNAPOLIS RD

SECONDARY	R	FAU	3005	U 16	UNDIVIDED	NONE	.00		ANNE ARUNDEL CO/L	2	24I	13,875
							.00		STRUCTURE #2056 PATAPSCO RIVER			
							.37	IS0895	HARBOR TUNNEL THRU STRUC #BY016			
							.71					13,750
							1.49		BALTO CITY LINE			

ROUTE NUMBER.....IS 695  
INVENTORY DIRECTION....NORTH  
NAME: BALTO BELTWAY

PRIMARY	R	FAI	695	U 11	DIVIDED	FULL	.00		ANNE ARUNDEL CO/L	6	74I	114,100
							.00		STRUCTURE #20CI PATAPSCO RIVER			
							.21	IS0895	HARBOR TUNNEL THRU STRUC #BY013			
							.44	M00891	HOLLINS FERRY RD STRUC #3110			
							.64		STRUC #311II R/R #80 I40 874 N			

\* A,B = UNIMPROVED; C = GRADED & DRAINED; D,E = SCIL, GRAVEL, STONE; F,G = LOW TYPE BITUMINUS; H,I = HIGH TYPE BITUMINUS;  
J = CONCRETE; K = BRICK; L = BLCK

STATE HIGHWAY ADMINISTRATION OF MARYLAND  
OFFICE OF PLANNING AND PRELIMINARY ENGINEERING  
BUREAU OF HIGHWAY STATISTICS

STATE HIGHWAY LOCATION REFERENCE

ROUTE NUMBER.....IS 695 CONTINUED  
INVENTORY DIRECTION....NORTH  
NAME: BALTO BELTWAY

PAGE..... 30  
DATE.....12/31/85  
COUNTY-BALTIMORE  
SHA DISTRICT.....4

STATE	SYSTEM	FEDERAL	CLASS	FUNC	HWY	ACCESS	MILEPOINT	MILEPOINT DESCRIPTION	MARKED LANES	SURFACE WIDTH/TYPE*	AAOT
PRIMARY	R	FAI	695	U	11	DIVICED FULL	1.11		7	86I	114,100
							1.13	US0001AL WASHINGTON BLVD STRUC #3112			106,000
							1.53	STRUC #3195 RAMP 3 TO IS 95			
							1.60	IS0095 NC NAME STRUC #3202			
							1.71	STRUC #3201 RAMP 5 TO IS 95			
							1.72	IS0095 NO NAME STRUC #3199			
							1.79		6	74I	102,900
							2.10		7	85I	
							2.19	C03022 BENSON AVE STRUC #3113			
							2.33	STRUC #3114 R/R #ATK 529 618 D			
							2.37	US0001 SOUTHWESTERN BLVD			120,000
							2.73	STRUC #3117 PEDESTRIAN WALKWAY			
							2.81	C03004 WESTLAND BLVD STRUC #3118			
							3.34	M00372 WILKENS AVE STRUC #3119			
							4.30	STRUCTURE #3120			
							4.56				130,000
							4.58	M00144 FREDERICK RD STRUC #3121			
							5.04				130,027
							5.06	C02600 EDMONDSON AVE STRUC #3122			
							5.33	C02621 INGLESIDE AVE STRUC #3123			
							5.78				116,900
							5.81	US0040 BALTO NATIONAL PIKE STRUC #3124			
							5.97		8	96I	
							6.42		6	72J	
							6.62	C02500 CROSBY RD STRUC #3125	8	72J	
							6.80		8	72J	
							7.18		6	72J	122,000
							7.23	IS0070 NO NAME STRUC #3127			
							7.68	C02400 SECURITY BLVD STRUC #3134	8	96J	126,475
							8.34	C02356 DCGWOOD RD STRUC #3137			
							9.12	C01900 WINDSOR MILL RD STRUC #3138			
							10.23	M00026 LIBERTY RD STRUC #3139			
							10.98	C01800 MILLFORD MILL RD STRUC #3140			
							11.20		6	72J	
							11.45		6	72I	103,800
							11.67	C01700 OLD COURT RD STRUC #3142			
							11.90	STRUCTURE #3143 BALTO METRO			
							12.04	IS0795 NORTHWEST EXPWY			
							12.17	STRUCTURE #3144 GWYNNS FALLS			
							12.24	STRUC #3145 R/R #B0 831 653 V			
							12.74		6	72J	
							13.02	M00140 REISTERSTOWN RD STRUC #3146			

\* A,B = UNIMPROVED; C = GRADED & DRAINED; D,E = SCIL, GRAVEL, STONE; F,G = LOW TYPE BITUMINUS; H,I = HIGH TYPE BITUMINUS;  
J = CONCRETE; K = BRICK; L = BLOCK

STATE HIGHWAY ADMINISTRATION OF MARYLAND  
OFFICE OF PLANNING AND PRELIMINARY ENGINEERING  
BUREAU OF HIGHWAY STATISTICS

STATE HIGHWAY LOCATION REFERENCE

ROUTE NUMBER.....IS 695      CONTINUED  
INVENTORY DIRECTION....NORTH  
NAME: BALTO BELTWAY

PAGE..... 31  
DATE.....12/31/85  
COUNTY-BALTIMORE  
SHA OISTRIC.....4

SYSTEM		FUNC		HWY		ACCESS		MILEPOINT	MILEPOINT DESCRIPTION	MARKED LANES	SURFACE WIDTH/TYPE*	AAOT	
STATE	FEDERAL	CLASS	TYPE	CTL									
PRIMARY	R	FAI	695	U	11	DIVIDED	FULL	13.76	M00129	PARK HEIGHTS AVE STRUC #3147	6	72J	103,900
								14.26	C01600	STEVENSON RD STRUC #3148			
								15.57					114,900
								15.67	C00722	GREENSPRING AVE STRUC #3149			
								16.32		STRUCTURE #3150			
								17.05	M0C025	FALLS RD STRUC #3151			
								17.24		STRUCTURE #3152 JONES FALLS			
								17.29					140,225
								17.41	IS0083	JONES FALLS EXP STRUC #3153 (AHD)			
								17.41	M00025A	FALLS RD STRUC #3154			
								18.91	IS0083	JONES FALLS EXP(BACK)STRUC #3158	6	72I	105,000
								18.96			6	72J	
								19.12		STRUC #3159 R/R #CR 530 838 V			
								19.39			7"	84J	
								19.55	M00139	CHARLES ST STRUC #3160			109,100
								20.48			6	72J	108,000
								20.55	M00045	YORK RD STRUC #3161			
								21.06					111,800
								21.19	M00146	DULANEY VALLEY RD STRUC #3162			
								22.43					106,200
								22.45	C03334	PROVIDENCE RD STRUC #3163			
								23.20	C03353	CROMWELL BRIDGE RC STRUC #3164			
								23.24			6	72I	
								23.37	M0C542	LOCH RAVEN BLVD STRUC #3165			
								23.42			6	72J	108,100
								24.09	C01400	JOPPA RD STRUC #3166			
								24.44	M00041	PERRING PKWY STRUC #3167			
								24.45					116,100
								24.83	C03600	OLD HARFORD RD STRUC #3168			
								25.41					107,200
								25.58	M00147	HARFORD RD STRUC #3170			
								26.02	C03739	AVONDALE RD STRUC #3173			
								26.43	C03482	PURTY HILL RD STRUC #3174			
								27.21	US0001	BELAIR RD STRUC #3175			
								27.60					98,942
								27.97	C04457	LILLIAN HOLT DR STRUC #3176			
								28.61		IS 695 (WBL) STRUC#3177	5	60J	
								28.77	IS0095	JFK HWY STRUC #3182 & #3187			
								28.88			4	48J	
								29.07		IS 695 (WBL) STRUC#3189			
								29.26	M00695	BALTO BELTWAY (AHEAD)			

\* A,B = UNIMPROVED; C = GRADED & CRAINED; D,E = SOIL, GRAVEL, STONE; F,G = LOW TYPE BITUMINUS; H,I = HIGH TYPE BITUMINUS;  
J = CONCRETE; K = BRICK; L = BLOCK

STATE HIGHWAY ADMINISTRATION OF MARYLAND  
OFFICE OF PLANNING AND PRELIMINARY ENGINEERING  
BUREAU OF HIGHWAY STATISTICS

STATE HIGHWAY LOCATION REFERENCE

ROUTE NUMBER.....MD 695  
INVENTORY DIRECTION....NORTH  
NAME: BALTO BELTWAY

PAGE..... 32  
DATE.....12/31/85  
COUNTY-BALTIMORE  
SHA DISTRICT.....4

STATE	SYSTEM	FEDERAL	CLASS	FUNC	HWY	ACCESS	MILEPOINT	MILEPOINT DESCRIPTION	MARKED LANES	SURFACE WIDTH/TYPE*	AADT
PRIMARY	R	FAP	115	U	12	DIVIDED FULL	.00	ISC695 BALTO BELTWAY (BACK)	4	50J	66,350
							.69		4	50I	
							.71	M00007 PHILADELPHIA RD STRUC #3190			
							1.05	US0040 PULASKI HWY STRUC #3191			
							1.15	STRUC #3250 R/R #B0 140 827 F			
							1.17				
							1.38	C05912 KELSO DR STRUC #3251	4	48I	
							1.39	M00702 SOUTHEAST FREEWAY	4	53I	59,125
							1.61				
							1.79	STRUC #3284 R/R #ATK 530 744 U			
							2.01		4	49I	
							2.54	STRUC #3276 R/R #ATK 530 743 M	4	48I	
							3.26	C05069 CHESACO AVE STRUC #3257			
							3.45	STRUC #3238 R/R #ATK 530 741 Y			
							3.89	C05135 DIAMOND PT RD STRUC #3258			
							4.18				
							4.20	MDD150 EASTERN BLVD STRUC #3226	5	60I	38,900
							4.57	STRUCTURE #3225			
							4.62	R/R #CR 530 544 K			
							4.64	STRUC #3224 R/R #CR 530 545 S			
							4.82	MDD151 NORTH PT BLVD W8/L STRUC #3223			
							5.20				
							5.49		4	48I	
							5.52	MDD151 NORTH PT BLVD WB/L STRUC #3272			33,100
							5.91	C05510 TRAPPE RD STRUC #3247			
							6.56	C05820 COVE RD STRUC #3248			
							7.23	C05524 BEACHWOOD RD STRUC #3244			
							7.39				
							8.67	STRUC #3290 R/R #CR 530 553 J			27,775
							8.68	R/R #CR 530 554 R			
							8.72	C05527 MORSE LA STRUC #3290			
							8.79				
						UNDIVIDED	8.95		2	30I	
							8.99		2	28I	28,955
							9.00	MDD0200 NORTH POINT BLVD STRUC#3294	2	36J	27,775
							9.06	MDD151 NORTH POINT BLVD			
							9.20				30,800
							9.28		2	28I	
							9.33	R/R #B0 140 827 F	2	36J	
							10.11	OP5631 BEAR CREEK TOLL BR STRUC #32001			
							12.00				
							12.12		2	24I	29,876
									4	50I	

\* A,B = UNIMPROVED; C = GRADED & DRAINED; C,E = SOIL, GRAVEL, STONE; F,G = LOW TYPE BITUMINUS; H,I = HIGH TYPE BITUMINUS;  
J = CONCRETE; K = BRICK; L = BLOCK

STATE HIGHWAY ADMINISTRATION OF MARYLAND  
OFFICE OF PLANNING AND PRELIMINARY ENGINEERING  
BUREAU OF HIGHWAY STATISTICS

STATE HIGHWAY LOCATION REFERENCE

ROUTE NUMBER.....MD 695 CONTINUED  
INVENTORY DIRECTION....NORTH  
NAME: BALTO BELTWAY

PAGE..... 33  
DATE.....12/31/85  
COUNTY-BALTIMORE  
SHA DISTRICT.....4

STATE	SYSTEM	FEDERAL	CLASS	FUNC	HWY	ACCESS	MILEPOINT	MILEPOINT	DESCRIPTION	MARKED	SURFACE	AAOT
.....	.....	.....	.....	.....	.....	.....	.....	.....	.....	LANES	WIDTH/TYPE*	.....
PRIMARY	R	FAP	115	U	12	UNDIVIDED FULL	12.20			6	99I	29,876
						DIVIDED	12.39		TOLL PLAZA	6	84I	
							12.54			5	61I	
							12.75		STRUCTURE #BZ002 PATAPSCO RIVER	4	56J	
							13.81		BALTO CITY LINE			
ROUTE NUMBER.....MD 695A												
INVENTORY DIRECTION....SOUTH												
NAME: BROENING HWY												
PRIMARY	R	FAU	3048	U	14	UNDIVIDED FULL	.00	C05315	BROENING HWY (BACK)	2	40J	999
							.06			2	30J	
						DIVIDED	.13		R/R #CR 530 6RD K			
							.17					
						UNDIVIDED	.21	M00695B	ACCESS RD			
							.26					
							1.55	M00695	PATAPSCO FREEWAY	2	24I	
ROUTE NUMBER.....MD 695B												
INVENTORY DIRECTION....WEST												
NAME: ACCESS RD												
PRIMARY	R	NFA		U	19	UNDIVIDED FULL	.00	M00695A	BROENING HWY	2	33I	
							.10	C05237	DUNDALK AVE			
ROUTE NUMBER.....MD 70C												
INVENTORY DIRECTION....NORTH												
NAME: MARTIN BLVD												
SECONDARY	R	NFA		U	19	DIVIDED NONE	.00		ROAD END	4	60I	20,800
		FAU	3036		14		.08	M00150	EASTERN BLVD STRUC #3095			
						PART	.16			4	48I	
							.85					
						UNDIVIDED	1.86			1	15I	
							1.97	US0040	PULASKI HWY STRUC #3106			
ROUTE NUMBER.....MD 70Z												
INVENTORY DIRECTION....EAST												
NAME: SOUTHEAST FREEWAY												
SECONDARY	R	FAU	3038	U	12	DIVIDED FULL	.00	MDC695	BALTO BELTWAY	5	60I	34,700
							.20		STRUC #3267 R/R #ATK 530 745 B			

\* A,B = UNIMPROVED; C = GRADED & DRAINED; D,E = SOIL, GRAVEL, STONE; F,G = LOW TYPE BITUMINUS; H,I = HIGH TYPE BITUMINUS;  
J = CONCRETE; K = BRICK; L = BLOCK

STATE HIGHWAY ADMINISTRATION OF MARYLAND  
OFFICE OF PLANNING AND PRELIMINARY ENGINEERING  
BUREAU OF HIGHWAY STATISTICS

STATE HIGHWAY LOCATION REFERENCE

ROUTE NUMBER.....MD 702 CONTINUED  
INVENTORY DIRECTION....EAST  
NAME: SOUTHEAST FREEWAY

PAGE..... 34  
DATE.....12/31/85  
COUNTY-BALTIMORE  
SHA DISTRICT.....4

STATE	SYSTEM	FEDERAL	FUNC CLASS	HWY TYPE	ACCESS CTL	MILEPOINT	MILEPOINT DESCRIPTION	MARKED LANES	SURFACE WIDTH/TYPE*	AAOT
SECONDARY	R	FAU	3038 U 12	DIVIDED	FULL	.33		4	60I	34,700
						.39	STRUCTURE #3271 NORTHEAST CREEK			
						.49	MDD695 BALTO BELTWAY STRLC #3282	4	48I	
						.52	STRUCTURE #3268			
						.78	CO5033 MACE AVE STRUC #3246			
						1.31	CO4774 MARLYN AVE STRUC #3277			
						1.50		3	36I	
						1.70	MDD150 EASTERN BLVD STRUC #3247			
				UNDIVIDED		1.90		3	39I	
				DIVIDED		1.97		2	44I	
						2.01	CO4758 OLD EASTERN AVE			

ROUTE NUMBER.....MD 702UL  
INVENTORY DIRECTION....EAST  
NAME: PROPOSED

SECONDARY	R	FAU	3038 U 12	UNDIVIDED	NONE	.00	MD702 SOUTH EAST FREEWAY (BACK)	4	48I	34,700
						1.30	CO4917 TURKEY POINT RD			

ROUTE NUMBER.....MD 718  
INVENTORY DIRECTION....NORTH  
NAME: SPARROWS POINT RD

SECONDARY	R	FAU	3532 U 17	UNDIVIDED	NONE	.00	MDD151 SPARROW POINT BLVD	2	30I	5,000
						.03	MDD151A MD 151 SPUR			
						.04		2	20I	
						1.00	MDD0200 NORTH POINT RD			

ROUTE NUMBER.....MD 746A  
INVENTORY DIRECTION....NORTH  
NAME: OLD FALLS RD

SECONDARY	R	NFA	U 19	UNDIVIDED	NONE	.00	MDD025 FALLS RD	2	19I	175
						.09	STRUCTURE #3107 JONES FALLS			
						.13	ROAD END			

ROUTE NUMBER.....MD 7468  
INVENTORY DIRECTION....NORTH  
NAME: OLD FALLS RD

SECONDARY	R	NFA	U 19	UNDIVIDED	NONE	.00	OPC181 NC NAME	2	24G	175
						.06	MDD025 FALLS RD			

\* A,B = UNIMPROVED; C = GRADED & DRAINED; D,E = SOIL, GRAVEL, STONE; F,G = LOW TYPE BITUMINUS; H,I = HIGH TYPE BITUMINUS;  
J = CONCRETE; K = BRICK; L = BLOCK

STATE HIGHWAY ADMINISTRATION OF MARYLAND  
OFFICE OF PLANNING AND PRELIMINARY ENGINEERING  
BUREAU OF HIGHWAY STATISTICS

STATE HIGHWAY LOCATION REFERENCE

ROUTE NUMBER.....MD 77C  
INVENTORY DIRECTION....NORTH  
NAME: CONLEY ST EXT

PAGE..... 35  
DATE.....12/31/85  
COUNTY-BALTIMORE  
SHA DISTRICT.....4

SYSTEM	FUNC	HWY	ACCESS	MILEPOINT	MILEPOINT	DESCRIPTION	MARKED LANES	SURFACE WIDTH/TYPE*	AADT
....STATE....	..FEDERAL...	CLASS	CTL						
SECONDARY	R NFA	U 19	UNDIVIDED NONE	.00	MDD02DA	NORTH POINT RD	2	2DI	1,325
				.06			2	18I	
				.08	MDD151	NORTH POINT BLVD			

ROUTE NUMBER.....MD 771D  
INVENTORY DIRECTION....EAST  
NAME: OLD FREDERICK RD

SECONDARY	R NFA	U 19	UNDIVIDED NONE	.00	MDD144	FREDERICK RD	2	30J	125
				.09			2	24H	
				.16		ROAD END			

ROUTE NUMBER.....IS 795  
INVENTORY DIRECTION....NORTH  
NAME: NORTHWEST EXPRESSWAY

PRIMARY	R FAI 795	U 11	DIVIDED FULL	.00	IS0695	BALTO BELTWAY	6	48J	20,000
				.38			6	72J	
				.93	MDD40D	MT WILSON LA STRUC #3307			
	FAU 3575	12	UNDIVIDED	1.55	MDDD37	MCDONOGH RD			
				4.05		MD 795 NORTH WEST EXPWY (AHEAD)	6	60I	45,000
				9.52	MDD03D	HANOVER PIKE (PROPOSED)			
				9.52	MDD128	BUTLER RD (PROPOSED)			

ROUTE NUMBER.....MD 85C  
INVENTORY DIRECTION....EAST  
NAME: OLD MD 26

SECONDARY	R NFA	R 9	UNDIVIDED NONE	.00		ROAD END	2	10H	125
				.04			2	20H	
				.06			1	10E	
				.09	MDD026	LIBERTY RD			

ROUTE NUMBER.....MD 887  
INVENTORY DIRECTION....NORTH  
NAME: NO NAME

SECONDARY	R NFA	U 19	UNDIVIDED NONE	.00	MDD045	YCRK RD	1	15I	90
				.02					
				.07	MDD045	YCRK RD STRUC #3108			
				.08					
				.15	MDD045	YORK RD			

\* A,B = UNIMPROVED; C = GRADED & CRAINED; D,E = SOIL, GRAVEL, STONE; F,G = LOW TYPE BITUMINUS; H,I = HIGH TYPE BITUMINUS;  
J = CONCRETE; K = BRICK; L = BLCK

STATE HIGHWAY ADMINISTRATION OF MARYLAND  
OFFICE OF PLANNING AND PRELIMINARY ENGINEERING  
BUREAU OF HIGHWAY STATISTICS

STATE HIGHWAY LOCATION REFERENCE

ROUTE NUMBER.....MD 887A  
INVENTORY DIRECTION....NORTH  
NAME: NO NAME

PAGE..... 36  
DATE.....12/31/85  
COUNTY-BALTIMORE  
SHA DISTRICT.....4

SYSTEM	FUNC	HWY	ACCESS	MILEPOINT	MILEPOINT DESCRIPTION	MARKED LANES	SURFACE WIDTH/TYPE*	AADT		
....STATE....	..FEDERAL...	CLASS	CTL							
SECCNDARY	R	NFA	U 19	UNDIVIDED	NONE	.00	MDDD45 YORK RD	1	15I	
						.04		1	15J	150
						.08	MDDD45 YORK RD STRUC #3108			
						.15	MDCD45 YORK RD			

ROUTE NUMBER.....MD 889  
INVENTORY DIRECTION....NORTH  
NAME: NO NAME

SECONDARY	R	NFA	R 9	UNDIVIDED	NONE	.00	ROAD END	2	18I	225
						.10	MDD137 MT CARMEL RD			

ROUTE NUMBER.....MD 891  
INVENTORY DIRECTION....EAST  
NAME: HOLLINS FERRY RD

SECONDARY	R	FAU	3133 U 17	UNDIVIDED	NONE	.00	C03239 HOLLINS FERRY RD (BACK)	3	24I	10,295
				DIVIDED		.14		5	51I	
			16			.30	ISD695 BALTO BELTWAY STRUC #311D	4	54I	
						.56	C032DD HAMMONDS FERRY RD			

ROUTE NUMBER.....MD 892  
INVENTORY DIRECTION....NORTH  
NAME: NO NAME

SECCNDARY	R	NFA	R 9	UNDIVIDED	NONE	.00	MDDDD7 PHILADELPHIA RD	2	8E	125
						.04		2	20I	
						.07	ROAD END			

ROUTE NUMBER.....MD 892A  
INVENTORY DIRECTION....NORTH  
NAME: NO NAME

SECONDARY	R	NFA	R 9	UNDIVIDED	NONE	.00	ROAD END	2	24I	
						.08	MDCDD7 PHILADELPHIA RD			

ROUTE NUMBER.....IS 895  
INVENTORY DIRECTION....NORTH  
NAME: HARBOR TUNNEL THRUWAY

PRIMARY	R	FAI	895 U 11	DIVIDED	FULL	.00	USC001 WASHINGTON BLVD	2	48J	21,800
						.00	HCWARD CO/L			

\* A,B = UNIMPROVED; C = GRADED & DRAINED; D,E = SOIL, GRAVEL, STONE; F,G = LOW TYPE BITUMINUS; H,I = HIGH TYPE BITUMINUS;  
J = CONCRETE; K = BRICK; L = BLCK



STATE HIGHWAY ADMINISTRATION OF MARYLAND  
OFFICE OF PLANNING AND PRELIMINARY ENGINEERING  
BUREAU OF HIGHWAY STATISTICS

STATE HIGHWAY LOCATION REFERENCE

ROUTE NUMBER.....IS 895 CONTINUED  
INVENTORY DIRECTION....NORTH  
NAME: HARBOR TUNNEL THRUWAY

PAGE..... 37  
DATE.....12/31/85  
COUNTY-BALTIMORE  
SHA DISTRICT.....4

STATE	SYSTEM	FEDERAL	CLASS	HWY	ACCESS	MILEPOINT	MILEPOINT	DESCRIPTION	MARKED LANES	SURFACE WIDTH/TYPE*	AADT
PRIMARY	R	FAI	895	U 11	DIVIDED FULL	.00		STRUCTURE #HDYDD6 PATAPSCO RIVER	2	48J	21,800
						.01			4	48J	
						.56		STRUCTURE #BYDD8 ACCESS RD			
						.71		STRUC #BYDD9 R/R #ATK 529 538 K			
						.88		STRUCTURE #BYD10 PERBERT RUN			
						1.27	C03140	HALETHORPE FARM RD STRUC #BYD11			
						2.14	C06274	TRANSWAY RD STRUC #BYD12			
						2.38	ISD695	BALTO BELTWAY STRUC #BYD13			58,200
						2.68	C03200	HAMMONDS FERRY RD STRUC #BYD14			
						3.32	MDD295	GLADYS SPELLMAN PKWY STRUC #BYD15			
						3.78	MDD648E	OLD ANNAPOLIS RD STRUC #BYD16			
						3.91			4	48I	
						4.09		STRUCTURE #BYC17			
						4.22			4	56I	
						4.57		ANNE ARUNDEL CO/L			
						4.57		STRUCTURE #BYC18 PATAPSCO RIVER			


ROUTE NUMBER.....MD 993  
INVENTORY DIRECTION....NORTH  
NAME: COLLETT DR

SECONDARY	R	NFA		R 9	UNDIVIDED NONE	.00	C06122	BUNKER HILL RD	2	16H	
						.28		ROAD END			

ROUTE NUMBER.....MD 993A  
INVENTORY DIRECTION....SOUTH  
NAME: NO NAME

SECONDARY	R	NFA		R 9	UNDIVIDED NONE	.00	C00127	FALLS RD	2	16F	
						.02	OPDD11	NO NAME (AHEAD)			

\* A,B = UNIMPROVED; C = GRADED & DRAINED; D,E = SOIL, GRAVEL, STONE; F,G = LOW TYPE BITUMINUS; H,I = HIGH TYPE BITUMINUS;  
J = CONCRETE; K = BRICK; L = BLOCK



**CALVERT  
COUNTY**



CALVERT COUNTY

STATE HIGHWAY ADMINISTRATION OF MARYLAND  
OFFICE OF PLANNING AND PRELIMINARY ENGINEERING  
BUREAU OF HIGHWAY STATISTICS

STATE HIGHWAY LOCATION REFERENCE

ROUTE NUMBER.....MC 2  
INVENTORY DIRECTION....NDRTH  
NAME: SOLOMONS ISLAND RD

PAGE..... 1  
DATE.....12/31/85  
COUNTY-CALVERT  
SHA DISTRICT.....5

SYSTEM	SYSTEM		FUNC CLASS	HWY TYPE	ACCESS CTL	MILEPOINT	MILEPOINT DESCRIPTION	MARKED LANES	SURFACE WIDTH/TYPE*	AADT
	STATE	FEDERAL								
SECNDARY	R	NFA	R 9	UNDIVIDED	NONE	.00	ROAD END	2	19I	2,500
						.09	MDD749 WILLIAMS ST	2	21I	
						.16	MDD749 WILLIAMS ST	2	20I	
						.20		2	21I	
						.33		2	22I	
	FAS	1386	7			.38		2	24I	
						.74	STRUCTURE #4DC5 PATUXENT RIVER			
						1.33	MDDDD2G SPUR	1	16I	
PRIMARY	FAP	259	2	DIVIDED		1.41	MDDDD4 SOLOMONS ISLAND RD	2	24I	8,650
				UNDIVIDED		1.47				
						1.59		2	22I	
						4.61	MDD76D OLIVET RD			7,625
						6.00	MDD497 COVE PT RD			6,450
						8.81	STRUCTURE #4DD4 JOHN CREEK			
				DIVIDED		11.27		2	28I	
						11.35		3	38I	
						11.53		2	48I	
						11.61	MDDDD02A SERVICE RD			
						11.61	MDD765 OLD MC 2			
						15.18		4	48I	4,325
						15.77	MDD05D9 GOVERNOR RUN RD			4,350
						16.60	MDD264 BROOMES ISLAND RD	3	48I	6,925
						16.60	MDD765 OLD SOLOMONS ISLAND RD			
						16.79		4	48I	
						18.23	MDD5D6 BCWENS SIXES RD			15,475
						18.95	MDC765A MAIN ST			
						20.21		5	60I	
						20.35		4	48I	
						20.52	MDD231 CHURCH ST			
						20.58				16,150
						21.09	MDC765A CHURCH ST			
						21.23	MDD4D2 DARES BEACH RD	4	46I	21,525
						22.16				14,775
						23.81		4	48I	
						24.03	MDD263 PLUM POINT RD			
						24.12	STRUCTURE #4DD3 HUNTING CREEK			
						24.14		4	46I	15,550
						25.87		4	48I	
						26.27	MDD524 OLD TOWN RD			
						26.95	MDC524 OLD TOWN RD			
	FAS	1189	7	UNDIVIDED		29.58	MDDDD04 SOUTHERN MD BLVD	2	15I	13,700
						29.62	MDD765G OLD SECTION MC 2	2	24I	

\* A,B = UNIMPROVED; C = GRADED & DRAINED; C,E = SOIL, GRAVEL, STONE; F,G = LOW TYPE BITUMINUS; H,I = HIGH TYPE BITUMINUS;  
J = CONCRETE; K = BRICK; L = BLOCK

STATE HIGHWAY ADMINISTRATION OF MARYLAND  
OFFICE OF PLANNING AND PRELIMINARY ENGINEERING  
BUREAU OF HIGHWAY STATISTICS

STATE HIGHWAY LOCATION REFERENCE

ROUTE NUMBER.....MD 2 CONTINUED  
INVENTORY DIRECTION....NORTH  
NAME: SOLCOMONS ISLAND RD

PAGE..... 2  
DATE.....12/31/85  
COUNTY-CALVERT  
SHA DISTRICT.....5

SYSTEM	FUNC	HWY	ACCESS	MILEPOINT	MILEPOINT DESCRIPTION	MARKED LANES	SURFACE WIDTH/TYPE*	AADT
....STATE....	..FEDERAL...	CLASS	TYPE	CTL				
PRIMARY	R	FAS 1189	R 7	UNDIVED	NONE	29.83	MDD262 LOWER MARLBORG RD	
						30.33	MDD765F OLD SECTION MD 2	13,700
						30.46	MDD765E OLD SECTION MD 2	
						30.80	MDD765D WAYSIDE DR	
						31.64	MDD765D WAYSIDE DRIVE	
						31.95	MDD765I OLD SEC MD 2	
SECONDARY						32.54		7,000
						32.74	MDD765I OLD SEC MD 2	
						33.16	MDD765H OLD SEC MD 2	
						33.40	MDD778 OLD SEC MD 2	
						33.90	STRUCTURE #4001 HALL CREEK	
PRIMARY						33.95		
						34.02		
						34.06	MDD260 CHESPEAKE BEACH RD	
						34.11		
						34.13	ANNE ARUNDEL CO/L	

ROUTE NUMBER.....MD 2A  
INVENTORY DIRECTION....NORTH  
NAME: SERVICE RD

SECONDARY	R	NFA	R 9	UNDIVED	NONE	.00	ROAD END	2	10I
						.13	MOC002 SCLOMONS ISLAND RD		
						.13	MDD765 OLD MD 2 (AHEAD)		

ROUTE NUMBER.....MD 2B  
INVENTORY DIRECTION....EAST  
NAME: SERVICE RD

SECONDARY	R	NFA	R 9	UNDIVED	NONE	.00	ROAD END	2	20I
						.02	SPUR FR MD 2		
						.29	ROAD END		

ROUTE NUMBER.....MD 2C  
INVENTORY DIRECTION....NORTH  
NAME: SERVICE RD

SECONDARY	R	NFA	R 9	UNDIVED	NONE	.00	ROAD END	2	20I
						.01	SPUR TO MD 2		
						.15	ROAD END		

\* A,B = UNIMPROVED; C = GRADED & DRAINED; D,E = SOIL, GRAVEL, STONE; F,G = LOW TYPE BITUMINUS; H,I = HIGH TYPE BITUMINUS;  
J = CONCRETE; K = BRICK; L = BLOCK

STATE HIGHWAY ADMINISTRATION OF MARYLAND  
 OFFICE OF PLANNING AND PRELIMINARY ENGINEERING  
 BUREAU OF HIGHWAY STATISTICS

STATE HIGHWAY LOCATION-REFERENCE

ROUTE NUMBER.....MD 2D  
 INVENTORY DIRECTION....NORTH  
 NAME: SERVICE RD

PAGE..... 3  
 DATE.....12/31/85  
 COUNTY-CALVERT  
 SHA OISTRICT.....5

SYSTEM	FUNC	HWY	ACCESS	MILEPOINT	MILEPOINT	DESCRIPTION	MARKED	SURFACE	AAOT	
....STATE....	..FEDERAL...	CLASS	TYPE	CTL	.....	.....	LANES	WIDTH/TYPE*		
SECONDARY	R	NFA	R	9	UNDIVED	NONE	.00			
							.07	ROAD END	2	2DI
							.18	SPUR TO MD 2		
								ROAD END		
ROUTE NUMBER.....MD 2E										
INVENTORY DIRECTION....NORTH										
NAME: SERVICE RD										
SECONDARY	R	NFA	R	9	UNDIVED	NONE	.00			
							.12	ROAD END	2	2OI
							.25	SPUR TO MD 2		
								ROAD END		
ROUTE NUMBER.....MD 2F										
INVENTORY DIRECTION....NORTH										
NAME: SERVICE RD										
SECNDARY	R	NFA	R	9	UNOIVED	NONE	.00			
							.14	ROAD END	2	2OI
						COD117		BALL RD		
ROUTE NUMBER.....MD 2G										
INVENTORY DIRECTION....EAST										
NAME: SPUR										
SECONDARY	R	NFA	R	9	UNDIVED	NONE	.00			
						MDCDD4	.02	SOLOMONS ISLAND RD	2	28I
						MDC002		SOLOMONS ISLAND RD		
ROUTE NUMBER.....MD 4										
INVENTORY DIRECTION....NORTH										
NAME: SOLOMANS ISLAND RD										
PRIMARY	R	FAP	259	R	2	DIVIDED	NONE			
							.00	ST MARYS CO/L	2	28J
							.00	STRUCTURE#4019 PATUXENT RIVER		7,550
							.49		2	24I
						MDD002G	.55	NO NAME		
						MDC002	.65	SOLOMONS ISLAND RD (AHEAD)		
						MDC002	28.82	SOLOMONS ISLAND RD (BACK)	4	48I
						MDC0262	29.01	LOWER MARLBORO RD		11,750
							30.93		4	47I
							31.27		4	48I
							32.33		4	47I
							33.06	STRUCTURE #4018 HALL CREEK		
							33.88		4	46I

\* A,B = UNIMPROVED; C = GRADED & DRAINED; D,E = SOIL, GRAVEL, STONE; F,G = LOW TYPE BITUMINUS; H,I = HIGH TYPE BITUMINUS;  
 J = CONCRETE; K = BRICK; L = BLOCK

STATE HIGHWAY ADMINISTRATION OF MARYLAND  
 OFFICE OF PLANNING AND PRELIMINARY ENGINEERING  
 BUREAU OF HIGHWAY STATISTICS

STATE HIGHWAY LOCATION REFERENCE

ROUTE NUMBER.....MD 4 CONTINUED  
 INVENTORY DIRECTION....NORTH  
 NAME: SOLOMANS ISLAND RD

PAGE..... 4  
 DATE.....12/31/85  
 COUNTY-CALVERT  
 SHA DISTRICT.....5

SYSTEM	FUNC	HWY	ACCESS	MILEPOINT	MILEPOINT DESCRIPTION	MARKED LANES	SURFACE WIDTH/TYPE*	AADT
....STATE....	..FEDERAL...	CLASS	TYPE	CTL				
PRIMARY	R FAP	259 R	2	DIVIDED	NONE	34.85		
						36.98	MDD260C	MD 26C SPUR
						36.99	MDD260B	MD 26C SPUR
						37.02	MDC260	CHESAPEAKE BEACH RD
						37.09	MDD260A	MD 26D SPUR
						37.16		STRUCTURE #4017 LYONS CREEK
						37.16		ANNE ARUNDEL CO/L
								11,750
								7,800

ROUTE NUMBER.....MD 231  
 INVENTORY DIRECTION....EAST  
 NAME: HALLOWING POINT RD

SECONDARY	R FAP	266 R	6	UNDIVIDED	NONE	.00		CHARLES CO/L	2	24J	9,125
						.00		STRUCTURE #40C8 PATUXENT RIVER	2	22I	
						.32					
						.42	MDC752	OLD MD 231			
						2.74	MDD508	ADELINA RD			
				DIVIDED		5.59			3	56I	
	NFA		8	UNDIVIDED		5.61	MDC002	SOLOMANS ISLAND RD			
						5.64			2	24I	
						5.75			2	22I	
						5.91	MDD765A	MAIN ST			

ROUTE NUMBER.....MD 26D  
 INVENTORY DIRECTION....EAST  
 NAME: CHESAPEAKE BEACH RD

SECONDARY	R FAP	26D R	6	UNDIVIDED	NONE	.00	MDD004	SOUTHERN MD BLVD	2	17I	7,600
						.03	MDD260A	MD 26D SPUR	2	24I	7,800
						.03	MDC260B	SP TO MD 4			
						.03	MDC260C	SP FR MD 4			
						2.64		ANNE ARUNDEL CO/L	2	50I	7,600
						2.70	MDC002	SOLOMANS ISLAND RD			
						2.76			4	38I	7,275
						2.84			2	24I	
						2.96	MDD778	OLD SEC MD 2			
						3.34		STRUCTURE #40C9 HALL CREEK			
				DIVIDED		4.43	MDC260C	MT HARMONY PARIS RD STRUC#4022	2	26I	6,400
				UNDIVIDED		4.55			1	15I	
				DIVIDED		4.63			3	40I	
						4.80			4	48I	
						6.31		IN CORP LMTS CHESAPEAKE BEACH			

U

\* A,B = UNIMPROVED; C = GRADED & CRAINED; C,E = SOIL, GRAVEL, STONE; F,G = LOW TYPE BITUMINUS; H,I = HIGH TYPE BITUMINUS;  
 J = CONCRETE; K = BRICK; L = BLOCK



STATE HIGHWAY ADMINISTRATION OF MARYLAND  
OFFICE OF PLANNING AND PRELIMINARY ENGINEERING  
BUREAU OF HIGHWAY STATISTICS

STATE HIGHWAY LOCATION REFERENCE

ROUTE NUMBER.....MD 26C      CONTINUED  
INVENTORY DIRECTION.....EAST  
NAME: CHESAPEAKE BEACH RD

PAGE..... 5  
DATE.....12/31/85  
COUNTY-CALVERT  
SHA DISTRICT.....5

SYSTEM	FEDERAL	CLASS	HWY TYPE	ACCESS CTL	MILEPOINT	MILEPOINT DESCRIPTION	MARKED LANES	SURFACE WIDTH/TYPE*	AADT
SECONDARY	U	FAP	26D R	6	UNDIVIDED	NONE			
					6.83		4	52I	6,400
					6.91		4	38I	
					7.27	MDD261 BAY SIDE RD			

ROUTE NUMBER.....MD 26CA  
INVENTORY DIRECTION.....NDRTH  
NAME: MD 260 SPUR

SECONDARY	R	NFA		R	9	UNDIVIDED	NONE		
					.00	MDD260 CHESAPEAKE BEACH RD	2	16I	
					.10	MDDDD4 SOUTHERN MD BLVD			

ROUTE NUMBER.....MD 26DB  
INVENTORY DIRECTION.....NDRTH  
NAME: MD 260 SPUR

SECONDARY	R	NFA		R	9	UNDIVIDED	NONE		
					.00	MDD260 CHESAPEAKE BEACH RD	2	17I	
					.00	MDD26DC MD 26C SPUR			
					.02	MDDDD4 SOUTHERN MD BLVD			

ROUTE NUMBER.....MD 26DC  
INVENTORY DIRECTION.....EAST  
NAME: MD 260 SPUR

SECONDARY	R	NFA		R	9	UNDIVIDED	NONE		
					.00	MDDDD4 SOUTHERN MD BLVD	2	24I	
					.03	MDD260 CHESAPEAKE BEACH RD			
					.03	MDD26DB MD 260 SPUR			

ROUTE NUMBER.....MD 26DD  
INVENTORY DIRECTION.....EAST  
NAME: MT HARMONY PARIS RD

SECONDARY	R	NFA		R	8	UNDIVIDED	NONE		
					.00	COC133 MT HARMONY RD (BACK)	2	21I	127
					.06		2	22I	
					.07	MDD260 CHESAPEAKE BEACH RD STRUC #4022			
					.15		2	24I	
					.21	CDD308 LAFAYETTE DR			
					.21	MDD260 CHESAPEAKE BEACH RD			

\* A,B = UNIMPROVED; C = GRADED & DRAINED; C,E = SCIL, GRAVEL, STONE; F,G = LOW TYPE BITUMINUS; H,I = HIGH TYPE BITUMINUS;  
J = CONCRETE; K = BRICK; L = BLOCK

STATE HIGHWAY ADMINISTRATION OF MARYLAND  
 OFFICE OF PLANNING AND PRELIMINARY ENGINEERING  
 BUREAU OF HIGHWAY STATISTICS

STATE HIGHWAY LOCATION REFERENCE

ROUTE NUMBER.....MD 261  
 INVENTORY DIRECTION....NORTH  
 NAME: WILLOWS RD

PAGE..... 6  
 DATE.....12/31/85  
 COUNTY-CALVERT  
 SHA DISTRICT.....5

SYSTEM	FUNC	HWY	ACCESS								MARKED	SURFACE	
....STATE....	..FEDERAL...	CLASS	TYPE	CTL	MILEPOINT	.....	MILEPOINT	DESCRIPTION	.....	LANES	WIDTH/TYPE*	AAOT	
SECONDARY	R	FAS	1211	R	7	UNDIVED	NONE	.00	MDD263	PLUM POINT RD	2	20I	2,000
								1.15			2	24I	
								1.25	MDD764	BREEZY POINT RD			
								1.39			2	20I	5,900
	U							4.21		IN CORP LMTS CHESAPEAKE BEACH			
								5.22			2	24I	
								5.82		STRUCTURE #4011 FISHING CREEK			
								6.01			3	30I	
	NFA				8			6.12	MDD260	CHESAPEAKE BEACH RD	2	24I	7,800
								6.67		OUT CORP LMTS CHESAPEAKE BEACH	2	36I	
								6.67		IN CORP LMTS NORTH BEACH			
								6.73			2	24I	
								6.97			2	20I	
								7.21			2	22I	
								7.26			2	20I	
								7.51		ANNE ARUNDEL CO/L			

ROUTE NUMBER.....MD 262  
 INVENTORY DIRECTION....EAST  
 NAME: LOWER MARLBORO RD

SECONDARY	R	NFA		R	9	UNDIVED	NONE	.00		ROAD END	2	19G	2,000
					8			.07			2	18I	
								2.25		STRUCTURE #4014 CHEW CREEK			
								4.27			2	24I	
					9			4.36	MDD004	SOUTHERN MD BLVD	2	20I	2,375
								4.50			2	22I	
								4.52	MDD765G	OLD SEC MD 2			
								4.54			2	28I	
								4.57	MDD002	SOLOMONS ISLAND RD			

ROUTE NUMBER.....MD 263  
 INVENTORY DIRECTION....EAST  
 NAME: PLUM POINT RD

SECONDARY	R	FAS	1211	R	7	UNDIVED	NONE	.00	MDD002	SOLOMONS ISLAND RD	2	30I	3,025
								.05		STRUCTURE #4015 HUNTING CREEK	2	22I	
								1.67	MDD761	OLD SEC MD 263			
								1.84	MDD761	OLD SEC MD 263			
								1.91					2,100
								2.40					2,150
	NFA				8			4.13	MDD261	WILLOWS RD	2	19I	600

\* A,B = UNIMPROVED; C = GRADED & DRAINED; D,E = SOIL, GRAVEL, STONE; F,G = LOW TYPE BITUMINUS; H,I = HIGH TYPE BITUMINUS;  
 J = CONCRETE; K = BRICK; L = BLOCK

STATE HIGHWAY ADMINISTRATION OF MARYLAND  
OFFICE OF PLANNING AND PRELIMINARY ENGINEERING  
BUREAU OF HIGHWAY STATISTICS

STATE HIGHWAY LOCATION REFERENCE

ROUTE NUMBER.....MD 263 CONTINUED  
INVENTORY DIRECTION....EAST  
NAME: PLUM POINT RD

PAGE..... 7  
DATE.....12/31/85  
COUNTY-CALVERT  
SHA DISTRICT.....5

SYSTEM	FUNC CLASS	HWY TYPE	ACCESS CTL	MILEPOINT	MILEPOINT DESCRIPTION	MARKED LANES	SURFACE WIDTH/TYPE*	AADT
.....STATE....	..FEDERAL...							
SECNDARY R NFA	R 8	UNDIVID	NDNE	5.69	STRUCTURE #4016 PLUM PDINT CREEK	2	19I	600
				5.75				400
				6.24	RCAD END			

ROUTE NUMBER.....MD 264  
INVENTORY DIRECTION....NDRTH  
NAME: BROOMES ISLAND RD

SECNDARY R NFA	R 9	UNDIVID	NDNE	.00	CDD26D OYSTER HOUSE RD	2	22I	1,125
	8			.57				
FAS 1214	7			2.70				2,425
				4.46	MOD265 MACKALL RD			3,350
				4.98				3,225
				6.54	MDD264A ND NAME	2	24I	
				6.69	MDDDD2 SCLDMONS ISLAND RD			
				6.69	MDD765 OLD MD 2 (AHEAD)			

ROUTE NUMBER.....MD 264A  
INVENTORY DIRECTION....NDRTH  
NAME: ND NAME

SECNDARY R NFA	R 9	UNDIVID	NDNE	.00	MDD264 BROOMES ISLAND RD	2	22I	25
				.19	CUL DE SAC			

ROUTE NUMBER.....MD 265  
INVENTORY DIRECTION....NDRTH  
NAME: MACKALL RD

SECNDARY R NFA	R 8	UNDIVID	NDNE	.00	CDG2D9 MACKALL RD (BACK)	2	20I	1,350
				1.76	MDD264 BROOMES ISLAND RD			

ROUTE NUMBER.....MD 402  
INVENTORY DIRECTION....EAST  
NAME: DARES BEACH RD

SECNDARY R FAS 1212	R 7	DIVIDED UNDIVID	NDNE	.00	MDDDD2 SCLDMONS ISLAND RD	2	52I	5,075
				.02		2	46I	
				.08		2	24I	
NFA	8			2.90				
	9			3.90	MDC768 DARES BEACH RD			1,000
				4.37	COO197 CHESAPEAKE AVE			

\* A,B = UNIMPRDVED; C = GRADED & CRAINED; D,E = SDIL, GRAVEL, STONE; F,G = LDW TYPE BITUMINUS; H,I = HIGH TYPE BITUMINUS;  
J = CONCRETE; K = BRICK; L = BLCK

STATE HIGHWAY ADMINISTRATION OF MARYLAND  
 OFFICE OF PLANNING AND PRELIMINARY ENGINEERING  
 BUREAU OF HIGHWAY STATISTICS

STATE HIGHWAY LOCATION REFERENCE

ROUTE NUMBER.....MD 497  
 INVENTORY DIRECTION....EAST  
 NAME: COVE POINT RD

PAGE..... 8  
 DATE.....12/31/85  
 COUNTY-CALVERT  
 SHA DISTRICT.....5

SYSTEM		FUNC CLASS	HWY TYPE	ACCESS CTL	MILEPOINT	MILEPOINT	DESCRIPTION	MARKED LANES	SURFACE WIDTH/TYPE*	AADT
STATE	FEDERAL									
SECNDARY	R NFA	R 8	UNDIVIDED	NONE	.DD 2.44	MDDDD2 COD118	SOLOMCNS ISLAND RC LIGHTHOUSE BLVD (AHEAD)	2	2DI	1,675
ROUTE NUMBER.....MD 5D6 INVENTORY DIRECTION....EAST NAME: BOWENS SIXES RD										
SECNDARY	R FAS 1213	R 7	UNDIVIDED	NONE	.DD 1.78 2.04 3.81	MDD5D8 MDDDD2	ADELINA RD STRUCTURE #4023 BATTLE CREEK SCLOMONS ISLAND RC	2 2	2DG 22I	1,500
ROUTE NUMBER.....MD 5D6UL INVENTORY DIRECTION....EAST NAME: PROPCSED										
SECONDARY	R FAS 1213	R 7	UNDIVIDED	NONE	.DD 1.6D 1.6D	MDD231 MDD5D6 MDC5D8	HALLOWING POINT RD BCWENS SIXES RD ADELINA RD	2	24I	
ROUTE NUMBER.....MD 508 INVENTORY DIRECTION....NORTH NAME: AOELINA RO										
SECONDARY	R NFA	R 8	UNDIVIDED	NONE	.DD 1.2D	MDD5D6 MDC231	BCWENS SIXES RD HOLLOWING POINT RD	2	24I	1,875
ROUTE NUMBER.....MD 5D9 INVENTORY DIRECTION....EAST NAME: KENWOOD BEACH RD										
SECONDARY	R NFA	R 9	UNDIVIDED	NONE	.DD .13 .19 .98 1.05 1.14	MDCDD2 MDC765 MDC765	SCLOMONS ISLAND RD OLD MC 2 (AHEAD) OLD MC 2 (BACK) STRUCTURE #402C GOVERNOR RUN ROAD END	2 2 2	24I 2DI 28I	475

\* A,B = UNIMPROVED; C = GRADED & DRAINED; D,E = SOIL, GRAVEL, STONE; F,G = LOW TYPE BITUMINUS; H,I = HIGH TYPE BITUMINUS;  
 J = CONCRETE; K = BRICK; L = BLOCK

STATE HIGHWAY ADMINISTRATION OF MARYLAND  
 OFFICE OF PLANNING AND PRELIMINARY ENGINEERING  
 BUREAU OF HIGHWAY STATISTICS

STATE HIGHWAY LOCATION REFERENCE

ROUTE NUMBER.....MD 521  
 INVENTORY DIRECTION....NORTH  
 NAME: HUNTING CREEK RD

PAGE..... 9  
 DATE.....12/31/85  
 COUNTY-CALVERT  
 SHA DISTRICT.....5

SYSTEM	FUNC	HWY	ACCESS	MILEPOINT	MILEPCINT	DESCRIPTION	MARKED	SURFACE	AADT			
....STATE....	..FEDERAL...	CLASS	TYPE	CTL			LANES	WIDTH/TYPE*				
SECONDARY	R	NFA	R	8	UNDIVED	NONE	.00	C00042	LOWERY RD	2	18I	500
				9			2.25					
				8			3.82			2	20I	
							3.96					3,300
							4.44	M00524	OLD TOWN RD			

ROUTE NUMBER.....MD 524  
 INVENTORY DIRECTION....NORTH  
 NAME: OLD TOWN RD

SECONDARY	R	NFA	R	8	UNDIVED	NONE	.00	M00002	SCLOMCNS ISLAND RD	2	22I	281
				9			.22	M0052I	HUNTING CREEK RD			275
							.76	M00002	SCLOMCNS ISLAND RD			

ROUTE NUMBER.....MD 749  
 INVENTORY DIRECTION....EAST  
 NAME: WILLIAMS ST

SECONDARY	R	NFA	R	9	UNDIVED	NONE	.00	M00002	SCLOMONS ISLAND RC	2	20I	275
							.13			2	18I	
							.22			2	20I	
							.34	M00002	SCLOMONS ISLAND RD			

ROUTE NUMBER.....MD 752  
 INVENTORY DIRECTION....NORTH  
 NAME: OLD MD 231

SECONDARY	R	NFA	R	9	UNDIVED	NONE	.00		ROAD END	2	14G	75
							.12	M0023I	HOLLOWING POINT RC			

ROUTE NUMBER.....MD 760  
 INVENTORY DIRECTION....NORTH  
 NAME: ROUSBY HALL RD

SECONDARY	R	NFA	R	9	UNDIVED	NONE	.00	OPD217	NO NAME	2	24I	5,225
		FAS		7			.17					
							3.16			2	26I	
							3.25			2	24I	
							4.45	M00002	SCLOMCNS ISLAND RC			

\* A,B = UNIMPROVED; C = GRADED & DRAINED; D,E = SOIL, GRAVEL, STONE; F,G = LOW TYPE BITUMINUS; H,I = HIGH TYPE BITUMINUS;  
 J = CONCRETE; K = BRICK; L = BLCK

STATE HIGHWAY ADMINISTRATION OF MARYLAND  
OFFICE OF PLANNING AND PRELIMINARY ENGINEERING  
BUREAU OF HIGHWAY STATISTICS

STATE HIGHWAY LOCATION REFERENCE

ROUTE NUMBER.....MD 761  
INVENTORY DIRECTION....EAST  
NAME: OLD SECTION MD 263

PAGE..... 10  
DATE.....12/31/85  
COUNTY-CALVERT  
SHA DISTRICT.....5

.....STATE....	SYSTEM		FUNC CLASS	HWY TYPE	ACCESS CTL	MILEPOINT	MILEPOINT	DESCRIPTION	MARKED LANES	SURFACE WIDTH/TYPE*	AADT
	R	NFA									
SECCNDARY	R	NFA	R 9	UNDIVED	NONE	.DD	MDD263	PLUM POINT RD	2	15G	75
						.23	MDD263	PLUM POINT RD			

ROUTE NUMBER.....MD 764  
INVENTORY DIRECTION....EAST  
NAME: BREEZY POINT RD

SECCNDARY	R	NFA	R 9	UNDIVED	NONE	.00	MDD261	WILLOWS RD	2	24I	175
						.09	MDD764A	OLD WILLOWS RD			

ROUTE NUMBER.....MD 764A  
INVENTORY DIRECTION....NORTH  
NAME: OLD WILLOWS RD

SECCNDARY	R	NFA	R 9	UNDIVED	NONE	.00	MDD764	BREEZY POINT RD	2	20I	75
						.06		ROAD END			

ROUTE NUMBER.....MD 765  
INVENTORY DIRECTION....NORTH  
NAME: OLD MD 2

SECCNDARY	R	NFA	R 9	UNDIVED	NONE	.00	MDDDD02	SCLOMONS ISLAND RD	2	24I	50
						.00	MDDDD02A	SERVICE RD (BACK)			
						2.07			2	22I	
						3.05			2	24I	
						4.12	MDD509	KENWOOD BEACH RD			
						4.18	MDD509	KENWOOD BEACH RD			
						5.06	MDD002	SCLOMONS ISLAND RD			
						5.06	MDD264	BROOMES ISLAND RD (AHEAD)			

ROUTE NUMBER.....MD 765A  
INVENTORY DIRECTION....NORTH  
NAME: MAIN ST

SECCNDARY	R	NFA	R 8	UNDIVED	NONE	.00	MDD002	SCLOMONS ISLAND RD	2	24I	3,600
						.16			2	22I	
						.48			2	24I	
						.54			2	20I	
						.76					922
						.87			2	22I	3,600
						1.55			2	34I	
						1.63			2	33I	

\* A,B = UNIMPROVED; C = GRADED & CRAINED; D,E = SOIL, GRAVEL, STONE; F,G = LOW TYPE BITUMINUS; H,I = HIGH TYPE BITUMINUS;  
J = CONCRETE; K = BRICK; L = BLCK

STATE HIGHWAY ADMINISTRATION OF MARYLAND  
OFFICE OF PLANNING AND PRELIMINARY ENGINEERING  
BUREAU OF HIGHWAY STATISTICS

STATE HIGHWAY LOCATION REFERENCE

ROUTE NUMBER.....MD 765A      CONTINUED  
INVENTORY DIRECTION....NORTH  
NAME: MAIN ST

PAGE..... 11  
DATE.....12/31/85  
COUNTY-CALVERT  
SHA DISTRICT.....5

SYSTEM	FUNC	HWY	ACCESS	MILEPOINT	MILEPOINT	DESCRIPTION	MARKEO	SURFACE	AAOT
....STATE....	..FEDERAL...	CLASS	TYPE	CTL			LANES	WIDTH/TYPE*	
SECONDARY	R	NFA	R	8	UNOIVED	NONE			
				1.66					
				1.78	M00231	CHURCH ST	2	24I	3,600
				1.83					
				2.05			2	23I	
				2.13			2	22I	
				2.14	M00002	SCLOMONS ISLAND RD	4	38I	
ROUTE NUMBER.....MD 765C INVENTORY DIRECTION....NORTH NAME: HURRY LANE									
SECONDARY	R	NFA	R	9	UNOIVED	NONE			
				.00	C00068	PARKER CREEK RD			
				.05		RCAO END	2	16G	75
ROUTE NUMBER.....MD 765D INVENTORY DIRECTION....NORTH NAME: WAYSIDE DRIVE									
SECONDARY	R	NFA	R	9	UNOIVED	NONE			
				.00	M00002	SCLOMONS ISLAND RD			
				.90	M00002	SCLOMONS ISLAND RD	2	18H	100
ROUTE NUMBER.....MD 765E INVENTORY DIRECTION....NORTH NAME: OLD SECTION MD 2									
SECONDARY	R	NFA	R	9	UNOIVED	NONE			
				.00	M00002	SCLOMONS ISLAND RD			
				.15		ROAD END	2	18H	75
ROUTE NUMBER.....MD 765F INVENTORY DIRECTION....NORTH NAME: OLD SECTION MD 2									
SECONDARY	R	NFA	R	9	UNOIVED	NONE			
				.00	C00023	DARLYMPLE RD			
				.10	M00002	SCLOMONS ISLAND RD	2	18G	50
ROUTE NUMBER.....MD 765G INVENTORY DIRECTION....NORTH NAME: OLD SECTION MD 2									
SECONDARY	R	NFA	R	9	UNOIVED	NONE			
				.00	M00002	SCLOMONS ISLAND RD			
				.02			2	20H	
				.16			2	18H	
							2	24I	50

\* A,B = UNIMPROVED; C = GRADED & DRAINED; D,E = SOIL, GRAVEL, STONE; F,G = LOW TYPE BITUMINUS; H,I = HIGH TYPE BITUMINUS;  
J = CONCRETE; K = BRICK; L = BLOCK

STATE HIGHWAY ADMINISTRATION OF MARYLAND  
OFFICE OF PLANNING AND PRELIMINARY ENGINEERING  
BUREAU OF HIGHWAY STATISTICS

STATE HIGHWAY LOCATION REFERENCE

ROUTE NUMBER.....MD 765G      CONTINUED  
INVENTORY DIRECTION.....NORTH  
NAME: OLD SECTION MD 2

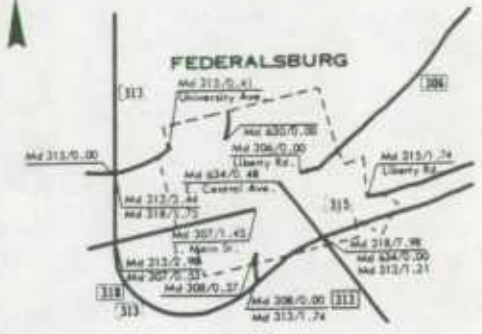
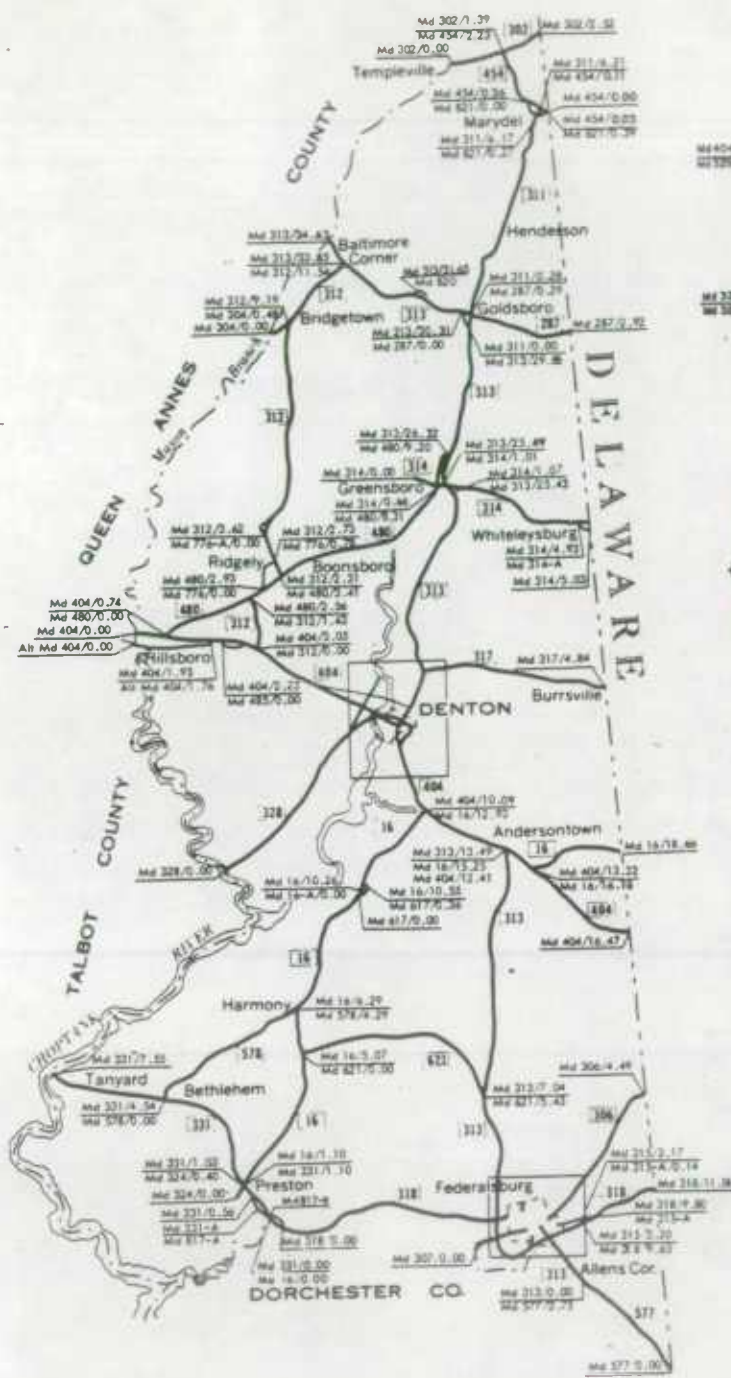
PAGE..... 12  
DATE.....12/31/85  
COUNTY-CALVERT  
SHA DISTRICT.....5

SYSTEM	FUNC	HWY	ACCESS							MARKED	SURFACE	
....STATE....	..FEDERAL...	CLASS	TYPE	CTL	MILEPOINT	.....	MILEPOINT	DESCRIPTION	.....	LANES	WIDTH/TYPE*	AAOT
SECONDARY	R	NFA	R	9	UNDIVID	NONE	.18	MD0262	LOWER MARLBORO RD	2	24I	50
ROUTE NUMBER.....MD 765H INVENTORY DIRECTION.....NORTH NAME: OLD SECTION MD 2												
SECONDARY	R	NFA	R	9	UNDIVID	NONE	.00 .28	MD0002 MD0778	SCLOMONS ISLAND RD OLD SEC MD 2	2	18H	50
ROUTE NUMBER.....MD 765I INVENTORY DIRECTION.....NORTH NAME: OLD SECTION MD 2												
SECONDARY	R	NFA	R	9	UNDIVID	NONE	.00 .87	MD0002 MD0002	SCLOMONS ISLAND RD SCLOMONS ISLAND RD	2	20H	225
ROUTE NUMBER.....MD 768 INVENTORY DIRECTION.....EAST NAME: DARES BEACH RD												
SECONDARY	R	NFA	R	9	UNDIVID	NONE	.00 .02 .08 .59 .68	MD04D2   C00197	DARES BEACH RD   CHESAPEAKE AVE	2 2 2 2	3DI 24H 16H 20I	250
ROUTE NUMBER.....MD 778 INVENTORY DIRECTION.....NORTH NAME: OLD SEC MD 2												
SECONDARY	R	NFA	R	9	UNDIVID	NONE	.00 .03 .38 .47 .58 .61 .63 .96	MD0002 MD0765H  MD0260	SCLOMONS ISLAND RD OLD SEC MD 2  HALL CREEK CHESAPEAKE BEACH RD ANNE ARUNDEL CO/L	2 2 2 2 2	24I 18H 20H 34I 18H	425

\* A,B = UNIMPROVED; C = GRADED & DRAINED; D,E = SOIL, GRAVEL, STONE; F,G = LOW TYPE BITUMINUS; H,I = HIGH TYPE BITUMINUS;  
J = CONCRETE; K = BRICK; L = BLCK



# CAROLINE COUNTY



CAROLINE COUNTY

STATE HIGHWAY ADMINISTRATION OF MARYLAND  
OFFICE OF PLANNING AND PRELIMINARY ENGINEERING  
BUREAU OF HIGHWAY STATISTICS

STATE HIGHWAY LOCATION REFERENCE

ROUTE NUMBER.....MD 16  
INVENTORY DIRECTION....NORTH  
NAME: PRESTON HARMONY RD

PAGE..... 1  
DATE.....12/31/85  
COUNTY-CAROLINE  
SHA DISTRICT.....2

.....STATE.....	SYSTEM ..FEDERAL...	FUNC CLASS	HWY TYPE	ACCESS CTL	MILEPOINT	MILEPOINT	DESCRIPTION	MARKED LANES	SURFACE WIDTH/TYPE*	AAOT
SECCNCARY	U	FAS	1313	R	7	UNOIVED	NONE			
	R									
					1.10	M00331	MAIN ST (BACK)	2	22I	1,500
					1.28		OUT CORP LMTS PRESTON			
					5.07	M00621	GROVE AGNER RC			1,975
					6.08					
					6.29	M00578	HARMONY BETHLEHEM RD	2	26I	1,600
					6.89					
					9.40			2	22I	3,500
					10.26	M00016A	MD 16 SPUR			
					10.55	M00617	OLO MD 16			
					10.56		STRUC #5001 LAKE WILLISTON			
					12.93	M00404	DENTON BRIDGEVILLE (AHEAD)			
					16.16	M00404	DENTON BRIDGEVILLE (BACK)			1,475
					18.66		DELAWARE ST/L			
			1314							

ROUTE NUMBER.....MO 16A  
INVENTORY DIRECTION....EAST  
NAME: MD 16 SPUR

SECCNOARY	R	NFA		R	9	UNOIVED	NONE			
					.00	M00016	HARMONY DENTON RD	2	20I	1,475
					.04	M00617	OLO MD 16			

ROUTE NUMBER.....MO 287  
INVENTORY DIRECTION....EAST  
NAME: SANDY ISLAND RD

SECONDARY	R	FAS	1283	R	7	UNOIVED	NONE			
					.00	M00313	GOLOSBORO RD	2	20I	900
					.29	M00311	GCLOSBORO MARYOEL RD	2	22I	1,400
					.31		R/R #MODE 516 227 W			
					1.85		STRUCTURE #5002 CHOPTANK RIVER			
					2.92		DELAWARE ST/L			

ROUTE NUMBER.....MO 302  
INVENTORY DIRECTION....EAST  
NAME: BARCLAY RD

SECCNOARY	R	FAS	1298	R	7	UNOIVED	NONE			
	U									
					.00		QUEEN ANNES CO/L	2	22I	1,800
					1.13		IN CORP LMTS TEMPLEVILLE	2	26I	
					1.39	M00454	MARYOEL RD	2	22I	900
					1.57		OUT CORP LMTS TEMPLEVILLE			
					2.52		DELAWARE ST/L			

\* A,B = UNIMPROVED; C = GRADED & CRAINED; D,E = SOIL, GRAVEL, STONE; F,G = LOW TYPE BITUMINUS; H,I = HIGH TYPE BITUMINUS;  
J = CONCRETE; K = BRICK; L = BLCK

STATE HIGHWAY ADMINISTRATION OF MARYLAND  
OFFICE OF PLANNING AND PRELIMINARY ENGINEERING  
BUREAU OF HIGHWAY STATISTICS

STATE HIGHWAY LOCATION REFERENCE

ROUTE NUMBER.....MD 304  
INVENTORY DIRECTION....EAST  
NAME: RUTHSBURG BRIDGETOWN RD

PAGE..... 2  
DATE.....12/31/85  
COUNTY-CAROLINE  
SHA DISTRICT.....2

SYSTEM	FUNC	HWY	ACCESS	MILEPOINT	MILEPOINT DESCRIPTION	MARKED LANES	SURFACE WIDTH/TYPE*	AADT
....STATE....	..FEDERAL...	CLASS	TYPE	CTL				
SECONDARY	R	FAS	130D	R	7	UNDIVIDED	NONE	
					.00			
					.00			
					.48	MDD312	QUEEN ANNES CO/L STRUCTURE #5018 MASON BRANCH RIDGELY BRIDGETOWN RD	2 20I 1,450

ROUTE NUMBER.....MD 306  
INVENTORY DIRECTION....EAST  
NAME: HOUSTON BRANCH RD

SECONDARY	U	NFA		R	8	UNDIVIDED	NONE	
					.00	MDD315	LIBERTY RD	2 22H 1,250
					.21			
	R				.30		OUT CORP LMTS FEDERALBURG DELAWARE ST/L	2 20H
					4.49			

ROUTE NUMBER.....MD 307  
INVENTORY DIRECTION....NORTH  
NAME: WILLIAMSBURG RD

SECONDARY	R	FAP	305	R	6	UNDIVIDED	NONE	
		FAS	1316		7			
	U				.00	MDD313	DORCHESTER CO/L FEDERALSBURG RD IN CORP LMTS FEDERALBURG	2 24I 5,250 2 27I 1,925
					.53			
					.94			
					1.03			
					1.12			
					1.45	MUD182	SCUTH MAIN ST	2 22I 2 23I

ROUTE NUMBER.....MD 308  
INVENTORY DIRECTION....NORTH  
NAME: ROSSER RD

SECONDARY	R	FAS	1317	R	7	UNDIVIDED	NONE	
	U				.00	MDD313	FEDERALBURG BYPASS IN CORP LMTS FEDERALBURG	2 24I 2,000
					.12			
					.37		R/R #MCD 532 D44 U	
					.37	MUD182	S MAIN ST (AHEAD)	

ROUTE NUMBER.....MD 311  
INVENTORY DIRECTION....NORTH  
NAME: GOLDSBORO MARYDEL RD

SECONDARY	U	FAP	299	R	6	UNDIVIDED	NONE	
	R				.00	MDD313	GOLDSBORO RD	2 30I 2,300
					.28	MDC287	SANDY ISLAND RD	2 24I
					.28		OUT CORP LMTS GOLDSBORO	
	U				2.94		IN CORP LMTS HENDERSON	
					2.98			2 30I

\* A,B = UNIMPROVED; C = GRADED & DRAINED; D,E = SOIL, GRAVEL, STONE; F,G = LOW TYPE BITUMINUS; H,I = HIGH TYPE BITUMINUS;  
J = CONCRETE; K = BRICK; L = BLOCK

STATE HIGHWAY ADMINISTRATION OF MARYLAND  
OFFICE OF PLANNING AND PRELIMINARY ENGINEERING  
BUREAU OF HIGHWAY STATISTICS

STATE HIGHWAY LOCATION REFERENCE

ROUTE NUMBER.....MD 311 CONTINUED  
INVENTORY DIRECTION....NORTH  
NAME: GOLDSBORO MARYDEL RD

PAGE..... 3  
DATE.....12/31/85  
COUNTY-CAROLINE  
SHA DISTRICT.....2

SYSTEM		FUNC		HWY		ACCESS		MILEPOINT		MILEPOINT DESCRIPTION		MARKED	SURFACE	AADT
STATE	FEDERAL	CLASS	TYPE	CTL	MILEPOINT	MILEPOINT DESCRIPTION	LANES	WIDTH/TYPE*	AADT					
SECONDARY	U	FAP	299	R	6	UNDIVIDED	NONE	3.22				2	24I	3,275
	R							3.45		OUT CORP LMTS HENDERSON				
	U							5.9D				2	27I	
								6.00		IN CORP LMTS MARYDEL				
								6.08				2	29I	
								6.17	MDC821	OLD MD 454		2	23I	
								6.21	MDD454	MARYDEL RD				

ROUTE NUMBER.....MD 312  
INVENTORY DIRECTION....NORTH  
NAME: RIDGELY BRIDGETOWN RD

SECONDARY	R	FAS	1307	R	7	UNDIVIDED	NONE	.0D	MD0404	HILLSBORO DENTON RD		2	24I	90D
								.08				2	22I	
								.43		R/R #MDDE 529 948 J				
								1.33				2	30I	
								1.43	MDD480	HILLSBORO RIDGELY RD (AHEAD)				
						DIVIDED		1.43	MDD312A	MD 312 SPUR				
	U							2.31	MDD480	HILLSBORO RIDGELY RD (BACK)		2	24J	1,70D
						UNDIVIDED		2.33		IN CORP LMTS RIDGELY				
								2.73	MDD776	RAILROAD ST		2	40I	
								2.75		R/R #MDDE 516 245 U				
	R							3.14				2	22I	
								3.26		OUT CORP LMTS RIDGELY				
								3.62	MDD776A	OLD MD 312				
								3.69	MD0776A	OLD MD 312				1,10D
								9.19	MD0304	RUTHSBURG BRIDGETOWN RD				1,00D
								11.54	MD0313	SUDLERSVILLE GOLDBORO RD				

ROUTE NUMBER.....MD 312A  
INVENTORY DIRECTION....EAST  
NAME: MD 312 SPUR

SECONDARY	R	NFA		R	9	UNDIVIDED	NONE	.0D	MDD312	RIDGELY BRIDGETOWN RD		2	20I	90D
								.03	MDD480	HILLSBORO RIDGELY RD				

ROUTE NUMBER.....MD 313  
INVENTORY DIRECTION....NORTH  
NAME: FEDBURG RELIANCE RD

SECONDARY	R	FAP	307	R	6	UNDIVIDED	NONE	.0D	MDD577	FEDBURG RELIANCE RD (BACK)		2	22I	5,65D
								.00	MDC313	FEDBURG ANDERSTOWN RD				

\* A,B = UNIMPROVED; C = GRADED & DRAINED; D,E = SOIL, GRAVEL, STONE; F,G = LOW TYPE BITUMINUS; H,I = HIGH TYPE BITUMINUS;  
J = CONCRETE; K = BRICK; L = BLOCK

STATE HIGHWAY ADMINISTRATION OF MARYLAND  
OFFICE OF PLANNING AND PRELIMINARY ENGINEERING  
BUREAU OF HIGHWAY STATISTICS

STATE HIGHWAY LOCATION REFERENCE

ROUTE NUMBER.....MD 313 CONTINUED  
INVENTORY DIRECTION....NORTH  
NAME: FEDBURG RELIANCE RD

PAGE..... 4  
DATE.....12/31/85  
COUNTY-CAROLINE  
SHA DISTRICT.....2

SYSTEM ....STATE....	FEDERAL...	FUNC CLASS	HWY TYPE	ACCESS CTL	MILEPOINT	.....	PILEPOINT DESCRIPTION .....	MARKED LANES	SURFACE WIDTH/TYPE*	AADT
SECNOARY	U	FAP	307	R	6	UNOIVED	NONE			
			304				PART			
							1.16			
							1.21	M00318		
							1.21	MOD634		
							1.50			
	R						1.66			
							1.74	M003D8		5,125
							2.70			
							2.98	M00307		
			305				3.44	M00318		
							3.44	M00315		3,650
							4.46			
							5.37		NONE	
							7.04	M00621		3,250
							13.37			1,925
							13.49	M00404	2	27I
							18.66	M00619A		
	U	FAS	1311		7		18.66	M00404		7,000
							18.81			
							19.01			
	R						19.32		2	22I
							19.37			6,400
		FAP	299		6		20.20	M00317		
							20.24			4,000
							20.50		2	28I
							20.72			
							20.94		2	24I
							22.43		2	22I
							22.97		2	24I
							23.06			
							23.30			
	U						25.14		2	22I
							25.18		2	24I
							25.43	M00314		
							25.46		2	24J
							25.49	MOD314		
	R						25.51			
							25.76			
							26.32	MDD48D		
							26.58		2	22I
							27.63			3,800
	U						29.61			2,700
							29.83			

\* A,B = UNIMPROVED; C = GRADED & DRAINED; D,E = SOIL, GRAVEL, STONE; F,G = LOW TYPE BITUMINUS; H,I = HIGH TYPE BITUMINUS;  
J = CONCRETE; K = BRICK; L = BLOCK

STATE HIGHWAY ADMINISTRATION OF MARYLAND  
OFFICE OF PLANNING AND PRELIMINARY ENGINEERING  
BUREAU OF HIGHWAY STATISTICS

STATE HIGHWAY LOCATION REFERENCE

ROUTE NUMBER.....MD 313 CONTINUED  
INVENTORY DIRECTION....NORTH  
NAME: FEDBURG RELIANCE RD

PAGE..... 5  
DATE.....12/31/85  
COUNTY-CAROLINE  
SHA DISTRICT.....2

SYSTEM	FUNC CLASS	HWY TYPE	ACCESS CTL	MILEPOINT	MILEPOINT DESCRIPTION	MARKED LANES	SURFACE WIDTH/TYPE*	AADT
SECONDARY	U NFA	R 9	NONE	29.85	MDD311 GCLDSBORO MARYDEL RD	2	22I	2,700
	R FAS 1283	7		30.31	MDD287 SANDY ISLAND RD			2,500
				30.31	OUT CORP LMTS GOLOSBORO			
				30.35				2,400
				31.65	MDD820 OLD MC 331			
				33.83	MDD312 RIDGELY BRIDGETOWN RD			
				34.63	STRUCTURE #5DD3 LONG MARSH DITCH			
				34.63	QUEEN ANNES CO/L			

ROUTE NUMBER.....MD 314  
INVENTORY DIRECTION....EAST  
NAME: SUNSET AVE

SECONDARY	U FAS 1308	R 7	NONE	.00	CDD57 SUNSET AVE (BACK)	2	20I	1,800
				.00	R/R #MDDE 516 235 N			
				.20		2	26I	
				.37		2	29I	
				.59		2	24I	
				.66	MDD480 MAIN ST	2	30I	
				.76		2	29I	
				.98	STRUCTURE #5D11 CHOPTANK RIVER			
				1.01	MDD313 DENTON GREENSBORO RD (AHEAD)			
	R			1.07	MDD313 DENTON GREENSBORO RD (BACK)	2	22I	1,725
				1.28	OUT CORP LMTS GREENSBORO			
				4.00				1,500
				4.82				
				4.93	MDD314A MD 314 SPUR	2	20I	
				5.03	DELAWARE ST/L			

ROUTE NUMBER.....MD 314A  
INVENTORY DIRECTION....NORTH  
NAME: MD 314 SPUR

SECONDARY	R NFA	R 9	NONE	.00	MDD314 GREENSBORO WHITELY RD	2	15J	4,025
				.08	DELAWARE ST/L			

ROUTE NUMBER.....MD 315  
INVENTORY DIRECTION....EAST  
NAME: BLOOMINGDALE AVE

SECONDARY	R FAS 1317	R 7	NONE	.00	MDD318 PRESTON FEDBURG RD (BACK)	2	24I	4,025
				.00	MDD313 FEDBURG ANDERSONTOWN RD			

\* A,B = UNIMPROVED; C = GRADED & CRAINED; D,E = SOIL, GRAVEL, STONE; F,G = LOW TYPE BITUMINUS; H,I = HIGH TYPE BITUMINUS;  
J = CONCRETE; K = BRICK; L = BLCK

STATE HIGHWAY ADMINISTRATION OF MARYLAND  
OFFICE OF PLANNING AND PRELIMINARY ENGINEERING  
BUREAU OF HIGHWAY STATISTICS

STATE HIGHWAY LOCATION REFERENCE

ROUTE NUMBER.....MD 315      CONTINUED  
INVENTORY DIRECTION.....EAST  
NAME: BLOOMINGDALE AVE

PAGE..... 6  
DATE.....12/31/85  
COUNTY-CAROLINE  
SHA DISTRICT.....2

SYSTEM	FUNC	HWY	ACCESS	MILEPOINT	MILEPOINT DESCRIPTION	MARKED LANES	SURFACE WIDTH/TYPE*	AADT
....STATE....	..FEDERAL...	CLASS	TYPE	CTL				
SECONDARY	U FAS	1317	R	7	UNDIVIDED NONE	.36		
						.73	MDD63D	IN CORP LMTS FEDERALSBURG
						1.24	MDD634	SMITHVILLE AVE
						1.37	MDD306	RELIANCE AVE
	R NFA			9		1.74		HOUSTON BR RD
						2.79		OUT CCRP LMTS FEDERALSBURG
						3.17	MDD315A	STRUCTURE #5D24P TANYARD BRANCH
						3.20	MDD318	MD 315 SPUR
								FEDSBURG BYPASS

ROUTE NUMBER.....MD 315A  
INVENTORY DIRECTION.....NORTH  
NAME: MD 315 SPUR

SECNDARY	R NFA		R	9	UNDIVIDED NONE	.00	MDD318	PRESTCN FEDBURG RD	2	22J	1,625
						.14	MDD315	FEDBURG BRVILLE RD			

ROUTE NUMBER.....MD 317  
INVENTORY DIRECTION.....EAST  
NAME: DENTON HARRINGTON RD

SECONDARY	R FAS	1310	R	7	UNDIVIDED NONE	.00	MDD313	DENTON GREENSBORO RD	2	24I	3,000
						4.84		DELAWARE ST/L			

ROUTE NUMBER.....MD 318  
INVENTORY DIRECTION.....EAST  
NAME: PRESTON FEDBURG RD

SECONDARY	R FAP	304	R	6	UNDIVIDED NONE	.00		DORCHESTER CO/L	2	24I	3,750
						.00	MDD817B	OLD MD 331			
						5.75	MDD315	FEDBURG BRVILLE RD			
						5.75	MDD313	FEDBURG ANDERSON RD (AHEAD)			
	U					7.98	MDD313	FED RELIANCE RD (BACK)			2,225
						7.98	MDD634	RELIANCE RD			
	R					8.20		OUT CORP LMTS FEDERALSBURG			
	U					8.28		IN CORP LMTS FEDERALSBURG			
						8.28		R/R #MDDE 532 D42 F			
	R					8.42		OUT CORP LMTS FEDERALSBURG			
						9.65	MDD315	FEDSBURG BRVILLE RD			
						9.80	MDD315A	MD 315 SPUR			2,575
						9.87			2	22I	
						11.08		DELAWARE ST/L			

\* A,B = UNIMPROVED; C = GRADED & DRAINED; D,E = SOIL, GRAVEL, STONE; F,G = LOW TYPE BITUMINUS; H,I = HIGH TYPE BITUMINUS;  
J = CONCRETE; K = BRICK; L = BLCK



STATE HIGHWAY ADMINISTRATION OF MARYLAND  
OFFICE OF PLANNING AND PRELIMINARY ENGINEERING  
BUREAU OF HIGHWAY STATISTICS

STATE HIGHWAY LOCATION REFERENCE

ROUTE NUMBER.....MD 324  
INVENTORY DIRECTION....NORTH  
NAME: MAPLE AVE

PAGE..... 7  
DATE.....12/31/85  
COUNTY-CAROLINE  
SHA DISTRICT.....2

SYSTEM	FUNC	HWY	ACCESS	MILEPOINT	MILEPOINT	DESCRIPTION	MARKED	SURFACE	AAOT
STATE	FEDERAL	CLASS	CTL				LANES	WIDTH/TYPE*	
SECONDARY	U	NFA	R	8	UNDIVED	NONE			
				.00	COD229	CHOPTANK RD (BACK)	2	15I	1,700
				.00		IN CORP LMTS PRESTON			
				.19		R/R #MDOE 529 874 U			
				.19			2	28I	1,921
				.40	MDD331	MAIN ST			

ROUTE NUMBER.....MD 328  
INVENTORY DIRECTION....EAST  
NAME: EASTON DENTON RD

SECCNDARY	R	FAP	302	R	6	UNDIVED	NONE		
				.00		TALBOT CO/L	2	24I	3,600
				.00		STRUCTURE #5012 TUCKAHOE CREEK			
				5.46	MDD328A	NO NAME			
				5.87	MDD404	HILSBORO DENTON RD			
				6.20		R/R #MDOE 529 954 M			
				6.33	CDD45	RIVER RD (AHEAD)			

ROUTE NUMBER.....MD 328A  
INVENTORY DIRECTION....EAST  
NAME: NO NAME

SECCNDARY	R	NFA		R	9	UNDIVED	NONE		
				.00	MDD328	EASTON DENTON RD	2	24I	1,100
				.30			2	26I	
				.40	MDD404G	NO NAME			
				.42	MDD404	GAY ST			
				.44	MDC404E	NO NAME			
				.44	CDD438	RIVER RD (AHEAD)			

ROUTE NUMBER.....MD 331  
INVENTORY DIRECTION....NORTH  
NAME: PRESTON FEDERAL RD

SECONDARY	R	FAP	304	R	6	UNDIVED	NONE		
				.00		DORCHESTER CO/L	2	24I	8,000
				.00		STRUCTURE #5014 HUNTING CREEK			
				.05	MDD817A	OLO MC 331			
				.45		IN CORP LMTS PRESTON			
				.47	MDD817A	OLO MC 331			
				.56	MDD331A	MO 331 SPUR			
				.74			2	34I	
				.83			2	28I	
				.96			2	30I	
				1.03	MDD324	MAPLE AVE	2	33I	

\* A,B = UNIMPROVED; C = GRADED & CRAINED; D,E = SOIL, GRAVEL, STONE; F,G = LOW TYPE BITUMINUS; H,I = HIGH TYPE BITUMINUS;  
J = CONCRETE; K = BRICK; L = BLOCK

STATE HIGHWAY ADMINISTRATION OF MARYLAND  
OFFICE OF PLANNING AND PRELIMINARY ENGINEERING  
BUREAU OF HIGHWAY STATISTICS

STATE HIGHWAY LOCATION REFERENCE

ROUTE NUMBER.....MD 331 CONTINUED  
INVENTORY DIRECTION....NORTH  
NAME: PRESTON FEDERAL RD

PAGE..... 8  
DATE.....12/31/85  
COUNTY-CAROLINE  
SHA DISTRICT.....2

SYSTEM	FUNC	HWY	ACCESS	MILEPOINT	MILEPOINT DESCRIPTION	MARKED LANES	SUPFACE WIDTH/TYPE*	AADT	
....STATE....	..FEDERAL...	CLASS	TYPE	CTL					
SECONDARY	U	FAP	3D4 R	6	UNDIVID	NONE			
				1.1D	MDD16	PRESTON HARMONY RC	2	26I	7,500
				1.23			2	24I	
	R			1.66		OUT CORP LMTS PRESTON			
				3.16					6,300
				4.54	MDD578	HARMONY BETHLEHEM RD			
				7.55		STRUCTURE #2DC23 CHOPTANK RIVER			
				7.55		TALBOT CO/L			

ROUTE NUMBER.....MD 331A  
INVENTORY DIRECTION....EAST  
NAME: MD 331 SPUR

SECONDARY	U	NFA		R	9	UNDIVID	NONE			
				.DD	MDD331	MAIN ST	2	2DJ	4,675	
				.08	MDD817A	OLD MD 331				

ROUTE NUMBER.....MD 4D4  
INVENTORY DIRECTION....EAST  
NAME: HILLSBORO DENTON RD

PRIMARY	R	FAP	3DD R	6	UNDIVID	NONE			
				.DD		QUEEN ANNES CO/L	2	24I	10,454
				.00		STRUCTURE #5D15 TLCKAHOE CREEK			
				.69		R/R #MODE 529 944 U			
				.74	MDD480	HILLSBORO RIDGELY RD			7,000
				.85					
				1.93	MDD4D4AL	HILLSBORO DENTON RD			
				2.22	MDD485	OLD MD 4D4			
				2.77	MDD485	OLD MD 4D4			
				3.05	MDD312	RIDGELY BRIDGETOWN RD			8,600
	FAS	1312		7					
				5.36					
				6.26		DIVIDED	4	34I	1,300
				6.36	MDD328	EASTON DENTON RD			
				6.46		UNDIVID	2	24I	
				6.59	MDD328A	NC NAME			
				6.63					5,124
	U			6.65		IN CORP LMTS DENTON			1,300
				6.65		STRUCTURE #5D16 CHOPTANK RIVER			
				6.78	MDD474	MARKET ST	4	62I	
				6.95			4	59I	
				7.04			4	61I	
				7.34	MDD313	6TH ST	4	60I	8,875
				7.34	MDD619A	6TH ST			
				7.59			3	46I	

\* A,B = UNIMPROVED; C = GRADED & DRAINED; C,E = SOIL, GRAVEL, STONE; F,G = LOW TYPE BITUMINUS; H,I = HIGH TYPE BITUMINUS;  
J = CONCRETE; K = BRICK; L = BLOCK

STATE HIGHWAY ADMINISTRATION OF MARYLAND  
OFFICE OF PLANNING AND PRELIMINARY ENGINEERING  
BUREAU OF HIGHWAY STATISTICS

STATE HIGHWAY LOCATION REFERENCE

ROUTE NUMBER.....MD 404 CONTINUED  
INVENTORY DIRECTION....EAST  
NAME: HILLSBORD OENTON RD

PAGE..... 9  
DATE.....12/31/85  
COUNTY-CAROLINE  
SHA DISTRICT.....2

.....STATE.....	SYSTEM ..FEDERAL...	FUNC CLASS	HWY TYPE	ACCESS CTL	MILEPOINT	MILEPOINT DESCRIPTION	MARKED LANES	SURFACE WIDTH/TYPE*	AAOT	
PRIMARY	R FAS	1312 R	7	DIVIOEO	NONE	7.69				
						7.70	OUT CORP LMTS OENTON	3	46I	8,875
	FAP	300	6	UNOIVED		8.05		2	32I	
						8.27	M00619B MD 404 GAY ST (W/BL)	2	24I	
						9.84	LEGION RD			
						10.09	M00016 STRUCTURE #5008 WATTS CREEK			
						10.11	HARMONY OENTON RD			
						12.41	M00313 OENTON GREENSBORO RD			5,350
						12.43				7,900
						13.32	M00016 GREENWOOD RD			
						13.72	M00404C LIOEN SCHOOL RD			
						16.47	DELAWARE ST/L			

ROUTE NUMBER.....MD 404AL  
INVENTORY DIRECTION....EAST  
NAME: HILLSBORO OENTON RD

SECONDARY	R NFA	R	9	UNOIVED	NONE	.00	TALBOT CO/L	2	20I	1,100
						.00	STRUCTURE #5017 TUCKAHOE CREEK			
	U					.01	IN CORP LMTS HILLSBORO	2	22I	
						.18		2	41I	
						.22		2	26I	
	R					.47	OUT CORP LMTS HILLSBORO	2	22I	
						1.76	M00404 HILLSBORO OENTON RD			

ROUTE NUMBER.....MD 404C  
INVENTORY DIRECTION....NORTH  
NAME: LIOEN SCHOOL RD

SECONDARY	R NFA	R	9	UNOIVED	NONE	.00	M00404 DENTON BRIOGEVILLE RD	2	20F	
						.02	M00404D PATTEN RD			

ROUTE NUMBER.....MD 404D  
INVENTORY DIRECTION....EAST  
NAME: PATTEN RD

SECCNDARY	R NFA	R	9	UNOIVEO	NONE	.00	C00128 PATTEN RD (BACK)	2	20F	
						.09	M00404C LINDEN SCHOOL RD			
						.22	C00127 LINDEN SCHOOL RD (AHEAO)			

\* A,B = UNIMPROVED; C = GRADED & DRAINED; D,E = SOIL, GRAVEL, STONE; F,G = LOW TYPE BITUMINUS; H,I = HIGH TYPE BITUMINUS;  
J = CONCRETE; K = BRICK; L = BLCK

STATE HIGHWAY ADMINISTRATION OF MARYLAND  
OFFICE OF PLANNING AND PRELIMINARY ENGINEERING  
BUREAU OF HIGHWAY STATISTICS

STATE HIGHWAY LOCATION REFERENCE

ROUTE NUMBER.....MD 404E  
INVENTORY DIRECTION....EAST  
NAME: NO NAME

PAGE..... 10  
DATE.....12/31/85  
COUNTY-CAROLINE  
SHA DISTRICT.....2

SYSTEM	FUNC	HWY	ACCESS	MARKED	SURFACE	AAOT			
....STATE....	..FEDERAL...	CLASS	TYPE	CTL	MILEPOINT	MILEPOINT DESCRIPTION	LANES	WIDTH/TYPE*	AAOT
SECONDARY	R NFA	R 9	UNDIVIDED	NONE	.00	ROAD END	2	16I	50
SECONDARY	R NFA	R 9	UNDIVIDED	NONE	.00	ROAD END	2	16I	50
					.02		2	24I	
					.10	MDC328A NO NAME			

ROUTE NUMBER.....MD 404F  
INVENTORY DIRECTION....EAST  
NAME: NO NAME

SECONDARY	U NFA	R 9	UNDIVIDED	NONE	.00	ROAD END	2	42I	225
					.03		2	24I	
					.09		2	30I	
					.15	MD 404 GAY ST (W/BL)	2	34I	
					.18	MDD474 MARKET ST			

ROUTE NUMBER.....MD 404G  
INVENTORY DIRECTION....NORTH  
NAME: NO NAME

SECONDARY	R NFA	R 9	UNDIVIDED	NONE	.00	ROAD END	2	32I	25
					.05	MDC328A NO NAME			

ROUTE NUMBER.....MD 404UL  
INVENTORY DIRECTION....EAST  
NAME: DENTON BYPASS

SECONDARY	R FAP 300	R 6	DIVIDED	NONE	.00	MDD404 HILLSBORO DENTON RD	4	48I	1,229
					5.20	MDD404 FRANKLIN ST			

ROUTE NUMBER.....MD 454  
INVENTORY DIRECTION....NORTH  
NAME: MARYDEL RD

SECONDARY	U FAP 299	R 6	UNDIVIDED	NONE	.00	MDD821 DELAWARE ST/L	2	24I	2,100
					.03	MDD821 OLD MD 454			
					.05	R/R #M00E 516 208 S			
	FAS 1309	7			.11	MDD311 GOLDBORO MARYDEL RD			1,700
	R				.24	OUT CCRP LMTS MARYDEL			
					.36	MDD821 OLD MD 454			
	U				2.19	IN CORP LMTS TEMPLEVILLE			
					2.23	MDD302 BCUNOARY RD			

\* A,B = UNIMPROVED; C = GRADED & DRAINED; D,E = SCIL, GRAVEL, STONE; F,G = LOW TYPE BITUMINUS; H,I = HIGH TYPE BITUMINUS;  
J = CONCRETE; K = BRICK; L = BLOCK

STATE HIGHWAY ADMINISTRATION OF MARYLAND  
OFFICE OF PLANNING AND PRELIMINARY ENGINEERING  
BUREAU OF HIGHWAY STATISTICS

STATE HIGHWAY LOCATION REFERENCE

ROUTE NUMBER.....MD 474  
INVENTORY DIRECTION....EAST  
NAME: MARKET ST

PAGE..... 11  
DATE.....12/31/85  
COUNTY-CAROLINE  
SHA DISTRICT.....2

SYSTEM	FUNC CLASS	HWY TYPE	ACCESS CTL	MILEPOINT	MILEPOINT DESCRIPTION	MARKED LANES	SURFACE WIDTH/TYPE*	AAOT
SECONDARY U NFA	R 8	DIVIDED	NONE	.00	M00404 FRANKLIN ST	4	34I	1,050
		UNDIVIDED		.07	M00404F NO NAME			
				.09				
				.12	MU9D1D 1ST ST (DENTON)	2	28I	

ROUTE NUMBER.....MD 480  
INVENTORY DIRECTION....EAST  
NAME: HILLSBORO RIDGELY RD

SECONDARY R FAS 1306 R	7	UNDIVIDED	NONE	.00	M00404 HILLSBORO DENTON RD	2	22I	3,200
				.01	R/R #MODE 529 945 N			
				2.53	M00312 RIDGELY BRIOGETOWN RD			3,450
				2.56	M00312A MD 312 SPUR	2	24I	
				2.84		2	24J	
				2.93	M00776 HILLSBORO RIDGELY RD			
U				3.41	M00312 CENTRAL AVE	2	24I	3,000
R				3.71	IN CORP LMTS RIDGELY			
				3.98	OUT CORP LMTS RIDGELY			2,000
				6.40	STRUCTURE #5019 FORGE BRANCH			
U				8.01		2	22I	
				8.05	IN CORP LMTS GREENSBORO			
				8.23		2	28I	
				8.27		2	36I	
NFA	8			8.31	M00314 SUNSET AVE	2	34I	2,700
				8.40		2	22I	
				8.75		2	24I	
R				8.93	OUT CORP LMTS GREENSBORO			
				9.20	M00313 GREENSBORO GOLDBORO RD			

ROUTE NUMBER.....MD 485  
INVENTORY DIRECTION....EAST  
NAME: OLD MD 404

SECONDARY R NFA	R 9	UNDIVIDED	NONE	.00	M00404 HILLSBORO DENTON RD	2	22H	375
				.06		2	22J	
				.59		2	22H	
				.66	M00404 HILLSBORO DENTON RD			

\* A,B = UNIMPROVED; C = GRADED & DRAINED; D,E = SOIL, GRAVEL, STONE; F,G = LOW TYPE BITUMINUS; H,I = HIGH TYPE BITUMINUS;  
J = CONCRETE; K = BRICK; L = BLCK

STATE HIGHWAY ADMINISTRATION OF MARYLAND  
OFFICE OF PLANNING AND PRELIMINARY ENGINEERING  
BUREAU OF HIGHWAY STATISTICS

STATE HIGHWAY LOCATION REFERENCE

ROUTE NUMBER.....MD 577  
INVENTORY DIRECTION....NORTH  
NAME: FEDBURG RELIANCE RD

PAGE..... 12  
DATE.....12/31/85  
COUNTY-CAROLINE  
SHA DISTRICT.....2

SYSTEM	FUNC	HWY	ACCESS	MILEPOINT	MILEPOINT DESCRIPTION	MARKED LANES	SURFACE WIDTH/TYPE*	AADT				
....STATE....	..FEDERAL...	CLASS	CTL									
SECNCARY	R	FAP	307 R	6	UNDIVED	NONE	.00					
							1.44					
							3.75	MDD313	ELOORADO FE0BURG RD	2	22I	3,100
												3,000

ROUTE NUMBER.....MD 578  
INVENTORY DIRECTION....EAST  
NAME: HARMONY BETHLEHEM RD

SECNDARY	R	FAS	1315 R	7	UNDIVED	NONE	.00	MDD331	EASTON PRESTON RD	2	22I	1,400
							1.47			2	20I	
							2.29			2	22I	1,200
							4.16			2	30I	
							4.29	MDD016	HARMONY DENTON RD			

ROUTE NUMBER.....MD 617  
INVENTORY DIRECTION....NORTH  
NAME: OLD MD 16

SECNDARY	R	NFA		R	9	UNDIVED	NONE	.00		ROAD END	2	22H	100
							.06	MDD016A	MO 16 SPUR				
							.36	MDD016	HARMONY DENTON RD				

ROUTE NUMBER.....MD 619A  
INVENTORY DIRECTION....NORTH  
NAME: 6TH ST

SECNDARY	U	FAS	1311 R	7	UNDIVED	NONE	.00	MU9050	5TH AVE (CENTON)	2	27I	6,557
							.19	MDD404	FRANKLIN ST			6,659
							.33	MDD313	6TH ST (AHEAD)			
							.33	MDD404	GAY ST			

ROUTE NUMBER.....MD 619B  
INVENTORY DIRECTION....EAST  
NAME: LEGION RD

SECNDARY	R	FAS	1311 R	7	UNDIVED	NONE	.00	MU9050	5TH ST (DENTON)	2	20I	2,303
							.10	MDD404	BRIDGE DENTON RD			

\* A,B = UNIMPROVED; C = GRADEC & CRAINED; D,E = SOIL, GRAVEL, STONE; F,G = LOW TYPE BITUMINUS; H,I = HIGH TYPE BITUMINUS;  
J = CONCRETE; K = BRICK; L = BLCK

STATE HIGHWAY ADMINISTRATION OF MARYLAND  
OFFICE OF PLANNING AND PRELIMINARY ENGINEERING  
BUREAU OF HIGHWAY STATISTICS

STATE HIGHWAY LOCATION REFERENCE

ROUTE NUMBER.....MD 621  
INVENTORY DIRECTION....EAST  
NAME: GROVE AGNER RD

PAGE..... 13  
DATE.....12/31/85  
COUNTY-CAROLINE  
SHA DISTRICT.....2

SYSTEM	FUNC CLASS	HWY TYPE	ACCESS CTL	MILEPOINT	MILEPOINT DESCRIPTION	MARKED LANES	SURFACE WIDTH/TYPE*	AADT
SECONDARY	R NFA	R 8	UNDIVIDED NONE	.DD	MDCD16 HARMONY DENTON RD	2	2DI	300
				3.29		2	19I	600
				3.48		2	21I	
				4.79		2	2DI	
				5.43	MDD313 FEDBURG ANDERSTOWN RD			

ROUTE NUMBER.....MD 630  
INVENTORY DIRECTION....NORTH  
NAME: DENTON RD

SECCNDARY	U NFA	R 8	UNDIVIDED NONE	.DD	MDD315 BLOOMINGDALE AVE	2	24I	2,450
				.24	COD394 DENTON RD (AHEAD)			

ROUTE NUMBER.....MD 634  
INVENTORY DIRECTION....NORTH  
NAME: RELIANCE AVE

SECONDARY	U FAS 1319	R 7	UNDIVIDED NONE	.DD	MDD318 PRESTCN FEDBURG RD	2	24I	1,450
				.DD	MDD313 FEDSBURG BYPASS			
				.20	R/R #MDDE 532 C43 M			
				.35		2	25I	
				.48	MDD315 E CENTRAL AVE			

ROUTE NUMBER.....MD 776  
INVENTORY DIRECTION....NORTH  
NAME: HILLSBORO RIDGELY RD

SECONDARY	R NFA	R 9	UNDIVIDED NONE	.DD	MDD480 HILLSBORO RIDGELY RD	2	24J	1,250
	U			.03		2	28I	
				.06	IN CORP LMTS RIDGELY			
				.52		2	22I	
				.69		2	30I	
				.78	MDD312 CENTRAL AVE			

ROUTE NUMBER.....MD 776A  
INVENTORY DIRECTION....NORTH  
NAME: OLD MD 312

SECCNDARY	R NFA	R 9	UNDIVIDED NONE	.DD	MDD312 CENTRAL AVE	2	15J	75
				.09	MDC312 CENTRAL AVE			

\* A,B = UNIMPROVED; C = GRADED & DRAINED; D,E = SOIL, GRAVEL, STONE; F,G = LOW TYPE BITUMINUS; H,I = HIGH TYPE BITUMINUS;  
J = CONCRETE; K = BRICK; L = BLCK

STATE HIGHWAY ADMINISTRATION OF MARYLAND  
 OFFICE OF PLANNING AND PRELIMINARY ENGINEERING  
 BUREAU OF HIGHWAY STATISTICS

STATE HIGHWAY LOCATION REFERENCE

ROUTE NUMBER.....MD 817A  
 INVENTORY DIRECTION....NORTH  
 NAME: OLD MD 331

PAGE..... 14  
 DATE.....12/31/85  
 COUNTY-CAROLINE  
 SHA DISTRICT.....2

SYSTEM	FUNC	HWY	ACCESS	MILEPOINT	MILEPOINT DESCRIPTION	MARKED	SURFACE	AAOT				
STATE	FEDERAL	CLASS	TYPE	CTL		LANES	WIDTH/TYPE*					
SECONDARY	R	NFA	R	9	UNDIVED	NONE	.00	MDD331	PRESTON FEDERAL RD	2	26J	325
							.10			2	20J	
	U						.43		IN CORP LMTS PRESTON			
							.44	MDD331A	MD 331 SPUR	2	20I	
							.46	MDD331	MAIN ST			

ROUTE NUMBER.....MD 817B  
 INVENTORY DIRECTION....NORTH  
 NAME: OLD MD 331

SECONDARY	R	NFA	R	9	UNDIVED	NONE	.00	MDC318	PRESTON FEDERAL RD	2	20J	225
							.52		RGAD END			

ROUTE NUMBER.....MD 820  
 INVENTORY DIRECTION....EAST  
 NAME: OLD MD 331

SECONDARY	R	NFA	R	9	UNDIVED	NONE	.00	MDD313	SUDLERSVILLE GOLDSBORO RD	2	18J	50
							.11		RGAD END			

ROUTE NUMBER.....MD 821  
 INVENTORY DIRECTION....EAST  
 NAME: OLD MD 454

SECONDARY	R	NFA	R	9	UNDIVED	NONE	.00	MDD454	MARYDEL RD	2	24G	75
							.04			2	16G	
	U						.09		IN CORP LMTS MARYDEL			
							.13			2	36G	
							.27	MDD311	GOLDBORO MARYDEL RD			575
							.35		R/R #MDDE 516 209 Y			
							.36			2	15J	
							.39	MDC454	MARYDEL RD			

\* A,B = UNIMPROVED; C = GRADED & DRAINED; D,E = SOIL, GRAVEL, STONE; F,G = LOW TYPE BITUMINUS; H,I = HIGH TYPE BITUMINUS;  
 J = CONCRETE; K = BRICK; L = BLOCK