

ROAD INVENTORY SHEET

MD 2L

Party Chief G. SIMS
Recorder K. HESS
Helper _____
BUREAU
FR 5-18-83
Map No. J-13 81-32
(65-6) 8-TRA

Road No. C067
Road Name PARRAN RD
Sheet No. 1042
Date 10-18-82
County CALVERT
State Coordinates 938-222


	↑ 30°	SEE	00	NEW INV	
		GD, TM			
	↑ 20°	(94-5 ST)	095		
K			090		10° ↘
		11-17-94			
CT	↑ 10°		083		
CT	↑ 20°		075	DAWKINS CT.	
CT			067	CO (87-34)	
CT			065		15° ↘
CT			058		PT ↑
CT			051		40°
CT					PC
CT	↑ 10°		049		
CT			044		15° ↘
CT			040	OP 626	
CT			037		30° ↘
CT			027		15° ↘
CT	↑ PT		017		
CT	55'		011		20' E
CT	PC				24' W
		MACKALL RD	000	209	✓


E
↑


ROAD INVENTORY SHEET MD 2L


Road No. Co 67
 Road Name _____
 Sheet No. 2 of 2
 Date _____
 County _____
 State Coordinates _____


ROAD NUMBER COLLECTION











ROAD INVENTORY SHEET MD 891

8/13/96
DT/OL
SR

Party Chief Balzanua
Recorder HATTEN
Assistant _____
Map No./Dir. D12 / S
State Coordinates 900-516

Road No. Co 3239
Road Name HOLLINS Ferry Rd
County Baltimore
Date 7/27/95
Sheet No. 3 OF 6

TRAFFIC CONTROLS: STOP SIGN=S.S.,
TRAFFIC LIGHT=T.L.,
FLASHING RED BALL=F.R.

TRAFFIC CODES
PARKING RESTRICTIONS: A.M. PEAK,
P.M. PEAK, A.M./P.M. PEAK, NO PARKING
ANYTIME=N.P., COMM/IND. ACCESS=E

SYSTEM				TRAFFIC		LINE DIAGRAM	TRAFFIC			PAVEMENT DATA
FED. AID.	FUNCT. CLASS.	HWY. SYS.	HPMS SAMPLE	PRKG. REST.	COM/IND. ACCESS		CONTROL	COM/IND. ACCESS	PRKG. REST.	
										44' I JC-C ZML
						130				X
						<u>ALLEY</u>				
						125				
						<u>RYERSON CIR.</u>				
						Co 3270	1	21		
						<u>ALLEY</u>				
						OP 9275	1	19		
						<u>RYERSON CIR.</u>				
						Co 3270	1	16		
						<u>ALLEY</u>				
						113				24' I JC-LT. ZML
						105				X
						<u>Kessler Rd.</u>				
						Co 3267	1	01		
						<u>ASPEN CT</u>				
						100		Co 3273		
						<u>PT</u>		097		
						<u>SHILOH CT</u>				
						Co 3274		096		44' I JC-C ZML
						90°				

URBAN MINOR ARTERIAL

SYSTEM				TRAFFIC				TRAFFIC				PAVEMENT DATA																			
FED. AID.	FUNCT. CLASS.	HWY. SYS.	HPMS SAMPLE	PRKG. REST.	COM/IND ACCESS	CONTROL	COM/IND ACCESS	PRKG. REST.																							
URBAN LOCAL				E				E																							
																D E															
																CUL 3 10 Sec															
																307 Krill + Co.															
																A+P WAREHOUSES 2 96															
																Halethorpe Farms Rd.															
																Co 2 87 3140								SS							
																+++++				2 52 CSX 140 239 X											
																				E 60° Indust. PK 2 46											
																				E Industrial PK 2 30											
																E Industrial PK. 2 24															
																E Indust. PK 2 16															
																TRANSWAY Rd.															
																↑ OP 254 2 02															
																Co 6274															
MD 897																															
								42' I																							
								Jc-c																							
								2ML																							
								X																							
								24' I																							
								2-10 FSHD																							
								2ML																							
								5cb RT																							

941 AIT 98-45T
 11-18-94 11-27-99
 GD/TM SS/KB

34 360542341

SYSTEM					TRAFFIC		LINE DIAGRAM				TRAFFIC			PAVEMENT DATA																	
FED. AID.	FUNCT. CLASS.	HWY. SYS.	HPMS SAMPLE	PRKG. REST.	COM/IND ACCESS	CONTROL	COM/IND ACCESS	PRKG. REST.																							
FAP 259 NHS RURAL OTHER ORIGINAL ANTENNA STATE PRIMARIES					M						E			2-24T 2-45' VAR GR 4ML																	
																27 30		27 21		27 15		27 105		26 99		26 97		26 84		26 77 80	
																27 31		27 21		27 15		27 105		26 99		26 97		26 84		26 77 80	
																27 30		27 21		27 15		27 105		26 99		26 97		26 84		26 77 80	
																27 30		27 21		27 15		27 105		26 99		26 97		26 84		26 77 80	
																27 30		27 21		27 15		27 105		26 99		26 97		26 84		26 77 80	
																27 30		27 21		27 15		27 105		26 99		26 97		26 84		26 77 80	
																27 30		27 21		27 15		27 105		26 99		26 97		26 84		26 77 80	
																27 30		27 21		27 15		27 105		26 99		26 97		26 84		26 77 80	
																27 30		27 21		27 15		27 105		26 99		26 97		26 84		26 77 80	
																27 30		27 21		27 15		27 105		26 99		26 97		26 84		26 77 80	
																27 30		27 21		27 15		27 105		26 99		26 97		26 84		26 77 80	
																27 30		27 21		27 15		27 105		26 99		26 97		26 84		26 77 80	
																27 30		27 21		27 15		27 105		26 99		26 97		26 84		26 77 80	
																27 30		27 21		27 15		27 105		26 99		26 97		26 84		26 77 80	


2-24T
 2-45' VAR GR
 4ML
 X
 K
 2-24T
 2-45' VAR GR
 4ML

ROAD INVENTORY SHEET

Party Chief T. LANDON
Recorder W. WARFIELD
Helper _____

Road No. MD 2
Road Name Solemons Island Rd
Sheet No. 41 of 46
Date 1-6-70
County CALVERT
State Coordinates _____

Map No. _____



93 CO EX #1
2-7-94
RL/TM

ROAD INVENTORY SHEET

Party Chief GD
Recorder GW
Assistant _____
Map No./Dir. K-13 / N
State Coordinates _____

Road No. MD 2
Road Name SOLOMONS ISLAND RD / LOUIS L. GOLDSTIEN HWY
County CALVERT
Date 6/29/93
Sheet No. 3 OF 42

TRAFFIC CONTROLS: STOP SIGN=SS,
TRAFFIC LIGHT=T.L.,
FLASHING RED BALL=F.R.

TRAFFIC CODES

PARKING RESTRICTIONS: A.M. PEAK,
P.M. PEAK, A.M./P.M. PEAK, NO PARKING
ANYTIME=N.P., COMM/IND. ACCESS=E

SYSTEM				TRAFFIC		LINE DIAGRAM						TRAFFIC		PAVEMENT DATA				
FED. AID.	FUNCT. CLASS.	HWY. SYS.	HPMS SAMPLE	PRKG. REST.	COM/IND. ACCESS	CONTROL	COM/IND. ACCESS	PRKG. REST.							CONTROL	COM/IND. ACCESS	PRKG. REST.	
									SEE NJ GD TM 11/21/94 14-2) ST									24'I
									LANGLEY LA									J CRT
									108 Co 090									15' ISH PLT
									OP 195 107									2ML
									C ST									
									0.98 Co 83									
									WOODBURN ST									
									0.85 Co 80									
									0.79									
									0.78 Co 79									
									0.77 CHURCH									
									0.74									24'I
									UNION CONSTRUCTION									2-10' ISH
																		2ML

UNBAN FAS 1386
 MINOR ANTENNA
 STATE SECONDARY
 P 200020000048

X PARKING

X PARKING

UNBAN CONSTRUCTION

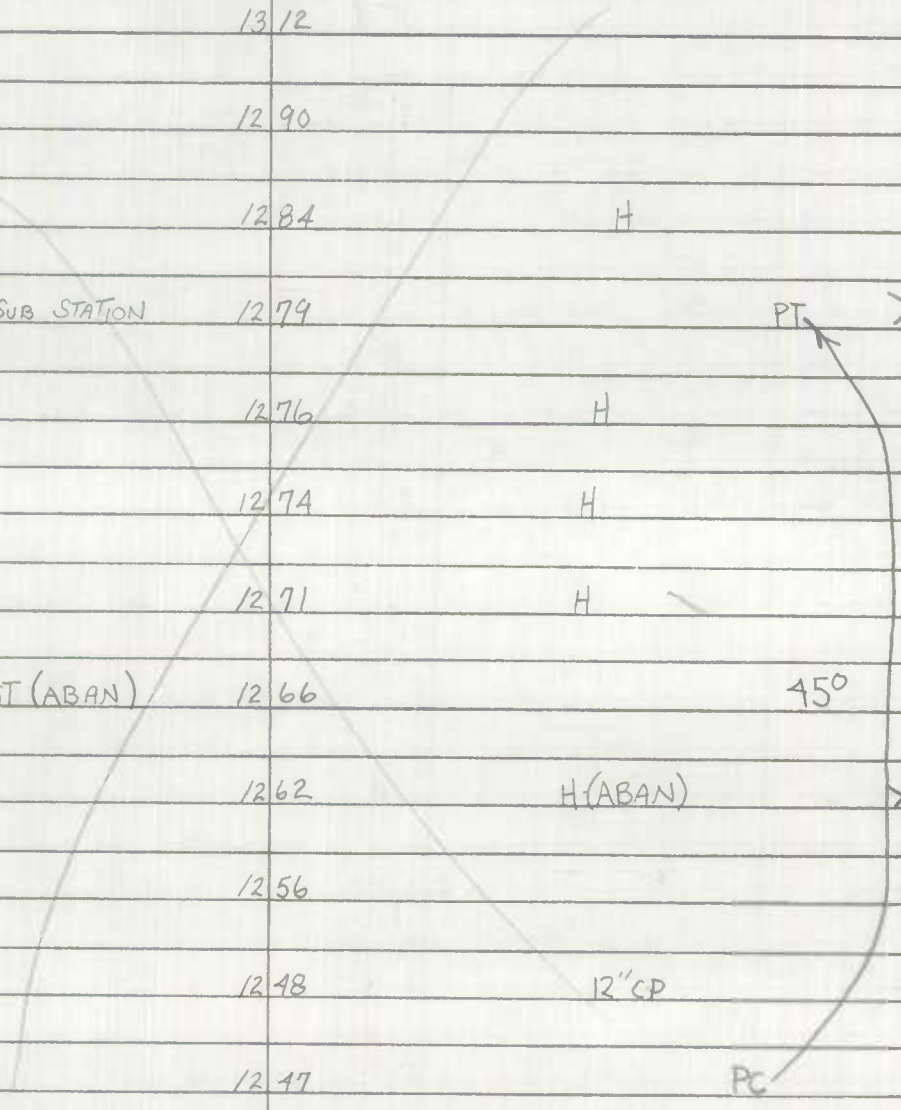
ROAD INVENTORY SHEET

Road No. MD 2
 Road Name SOLOMONS ISLAND RD
 Sheet No. 18 OF 46
 Date 5-6-69 (2-14-78)
 County CALVERT
 State Coordinates _____

			1329	F	
		F	1325		
		↑10°	1312		
		↑10°	1290		22'I 2-8'FSHD
			1284	H	2-M.L
		ELECTRIC SUB STATION	1279		PT. X
			1276	H	
			1274	H	
			1271	H	22'I 2-8'FSHD
			1266		44'C-W 2 M.L
		B-REST (ABAN)	1262	H (ABAN)	X
		H	1256		
			1248		12"CP
			1247		PC
			1238		
			1215		
		HISTORICAL SIGN			
					SAME

FAR 259
 R - MINOR ARTERIAL

↑ PT
 48°
 PC



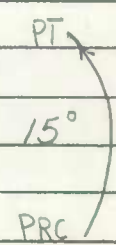
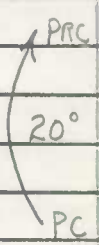
ROAD INVENTORY SHEET

Party Chief T. LONDON
Recorder W. WARFIELD
Helper J. EINOLF (OFFICE)

Road No. MD 2
Road Name SOLOMONS ISLAND RD
Sheet No. 19 OF 46
Date 5-6-69 (2-14-78)
County CALVERT
State Coordinates _____

Map No. _____

		CALVERT DR			
		CO. 228	1380		
			1379	B-GAS	
		8 B	1374	H	24'I
			1373		8' F SHD RT
					12' F SHD LT
		H-500'	1372		50' C-W
				CALVERT BEACH RD	2 ML
			1371	CO. 170	X
			1370	B-GAS CO	
9	FAP 25	B-LUMBER	1369	B-DOCTOR	
2		H-300'	1367	B-GAS (VAC)	
5		F-800'	1362		
9		POLLING HOUSE	1360		
	R - MINOR ARTERIAL	H-200'-H	1358		22'I
		H	1354		8' F SHD RT
					8' F SHD LT
					44' C-W
					2-ML
		H	1345		X
		H	1337		
			1332		
					SAME



ROAD INVENTORY SHEET

Road No. MD 2
 Road Name SOLOMONS ISLAND RD
 Sheet No. 20 OF 46
 Date 5-6-69 (2-14-78)
 County CALVERT
 State Coordinates _____

			14 22		PC	
						22'I
			14 16		F	2-8' F SHD 44' C-W
			14 13			X 2 M-L
			14 04		H-400'	
		H-300'	14 00		H-300'	
		H	13 99			
		H	13 97			
			13 95		12" CP	
			13 93		H-300'	
			13 90		H-400'	
		B-(VAC)	13 87			
		B-PLUMBING & HEATING	13 85		H	
			13 84		B-GAS & GROCERY	
			13 83		ST. LEONARD P.O.	22'I 2-8' F SHD 44' C-W
			13 82		H	2-M-L
		B-GAS	13 81		H	X


PT
25°
PC

FAD 259
R - MINOR ARTERIAL

PC

ROAD INVENTORY SHEET

Road No. MD. 2
 Road Name SOLOMONS ISLAND RD
 Sheet No. 22 OF 46
 Date 5-7-69 (2-14-78)
 County CALVERT
 State Coordinates _____

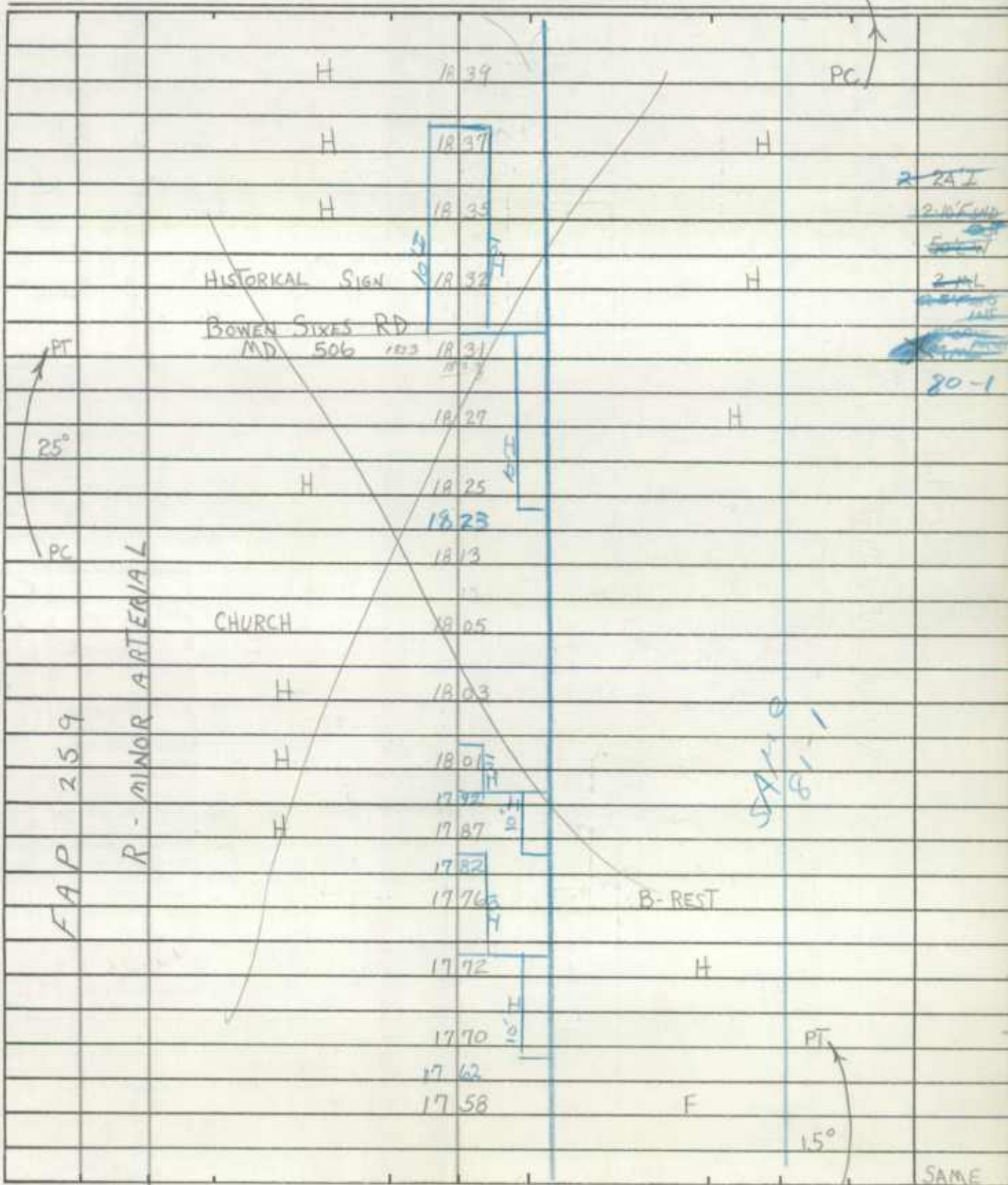


ROAD INVENTORY SHEET

Party Chief T. LONDON
Recorder W. WARFIELD
Helper J. EINHOLF (OFFICE)

Road No. MD 2
Road Name SOLOMONS ISLAND RD
Sheet No. 25 OF 46
Date 5-7-69 (2-14-78)
County CALVERT
State Coordinates _____

Map No. _____



ROAD INVENTORY SHEET

Party Chief JE
Recorder RM
Assistant _____
Map No./Dir. 1 N
State Coordinates _____

Road No. MD 4 1/2
Road Name _____
County CALVERT
Date 9-21-84
Sheet No. 3 OF 31

86-12
CBI/AL
3-2-87

TRAFFIC CONTROLS: STOP SIGN=SS,
TRAFFIC LIGHT=T.L.,
FLASHING RED BALL=F.R.

TRAFFIC RESTRICTIONS: A.M. PEAK,
P.M. PEAK, A.M./P.M. PEAK, NO PARKING
ANYTIME-N.P., COMM/IND. ACCESS=E

SYSTEM				TRAFFIC		LINE DIAGRAM										TRAFFIC		PAVEMENT DATA		
FED. AID.	FUNCT. CLASS.	HWY. SYS.	HPMS SAMPLE	PRKG. REST.	COMM/IND. ACCESS											CONTROL	COMM/IND. ACCESS	PRKG. REST.		
						CONSTRUCTION													22' I	
						377													2-13' I shld	
						375													J-CC	
						358													X 2-ML	
						644343													22' I	
						336													2-9' I shld	
						325													44' CW	
						318													2-ML	
						282													X 22' I	
						272													9' I shld/RT	
						261													8' I shld/LT	
						231													I orb-LT	
						220													X 22' I	
						200													2-9' I shld	
						200													44' CW	
						200													2-ML	
						200													X 22' I	
						200													44' CW	
						200													2-ML	
						200													I-CB-LT	
						200													X	
						200													22' I	
						200													2-9' I shld	
						200													44' CW	
						200													2-ML	
						200													I-CB-LT	
						200													X	
						200													22' I	
						200													2-9' I shld	
						200													44' CW	
						200													2-ML	
						200													I-CB-LT	
						200													X	
						200													22' I	
						200													2-9' I shld	
						200													44' CW	
						200													2-ML	
						200													I-CB-LT	
						200													X	
						200													22' I	
						200													2-9' I shld	
						200													44' CW	
						200													2-ML	
						200													I-CB-LT	
						200													X	
						200													22' I	
						200													2-9' I shld	
						200													44' CW	
						200													2-ML	
						200													I-CB-LT	
						200													X	
						200													22' I	
						200													2-9' I shld	
						200													44' CW	
						200													2-ML	
						200													I-CB-LT	
						200													X	
						200													22' I	
						200													2-9' I shld	
						200													44' CW	
						200													2-ML	
						200													I-CB-LT	
						200													X	
						200													22' I	
						200													2-9' I shld	
						200													44' CW	
						200													2-ML	
						200													I-CB-LT	
						200													X	
						200													22' I	
						200													2-9' I shld	
						200													44' CW	
						200													2-ML	
						200													I-CB-LT	
						200													X	
						200													22' I	
						200													2-9' I shld	
						200													44' CW	
						200													2-ML	
						200													I-CB-LT	
						200													X	
						200													22' I	
						200													2-9' I shld	
						200													44' CW	
						200													2-ML	
						200													I-CB-LT	
						200													X	
						200													22' I	
						200													2-9' I shld	
						200													44' CW	
						200													2-ML	
						200													I-CB-LT	
						200													X	
						200													22' I	
						200													2-9' I shld	
						200													44' CW	
						200													2-ML	
						200													I-CB-LT	
						200													X	
						200													22' I	
						200													2-9' I shld	
						200													44' CW	
						200													2-ML	
						200													I-CB-LT	
						200													X	
						200													22' I	
						200													2-9' I shld	
						200													44' CW	
						200													2-ML	
						200													I-CB-LT	
						200													X	
						200													22' I	
						200													2-9' I shld	
						200													44' CW	
						200													2-ML	
						200													I-CB-LT	
						200													X	
						200													22' I	
						200													2-9' I shld	
						200													44' CW	
						200													2-ML	
						200													I-CB-LT	
						200													X	
						200													22' I	
						200													2-9' I shld	
						200													44' CW	
						200													2-ML	
						200													I-CB-LT	
						200													X	
						200													22' I	
						200													2-9' I shld	
						200													44' CW	
						200													2-ML	
						200													I-CB-LT	

See inv. of MD 2

10 of 31

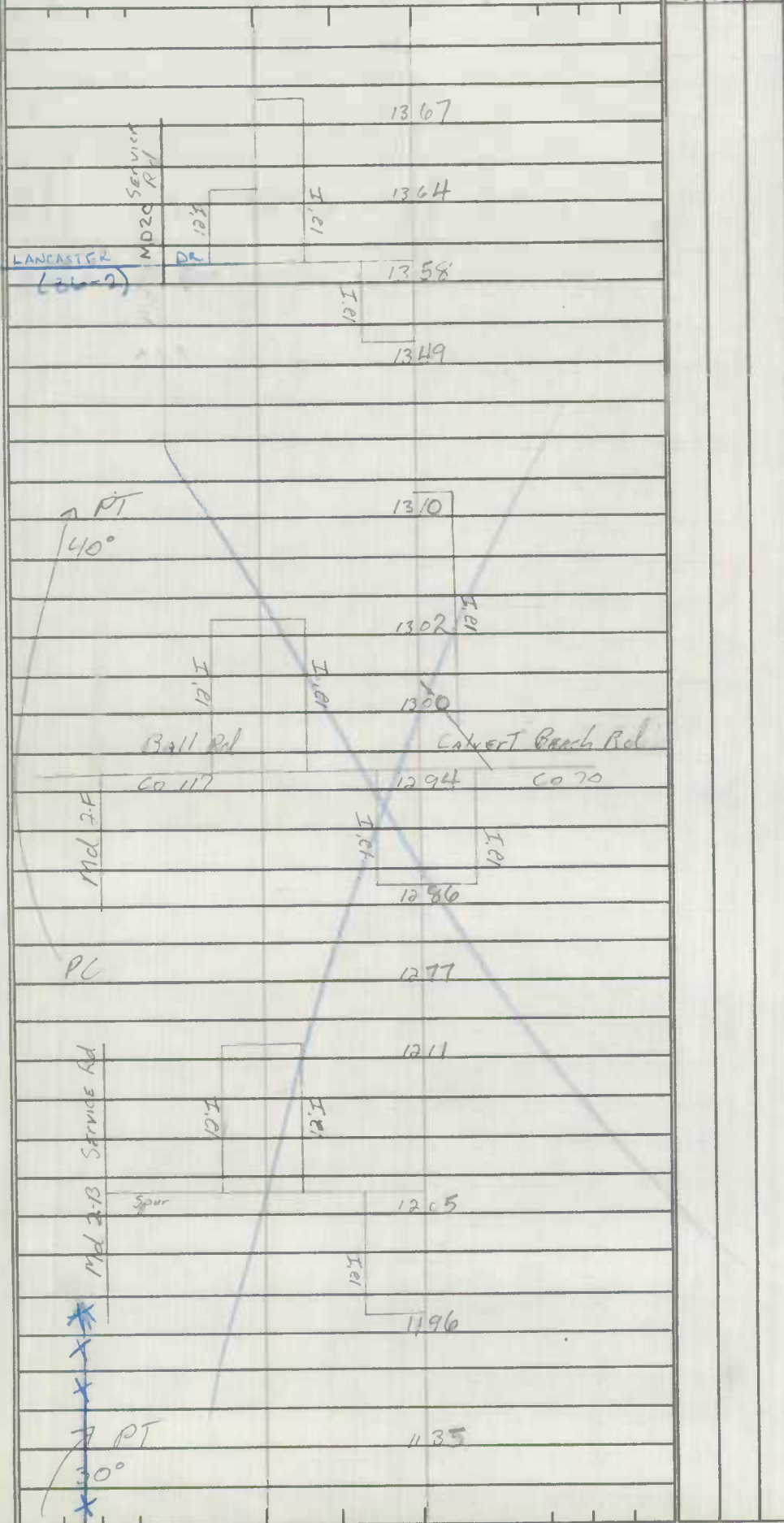
LINE DIAGRAM

SYSTEM				TRAFFIC	
FED. AID.	FUNCT. CLASS.	HWY. SYS.	HPMS SAMPLE	PRKG. REST.	COM/IND ACCESS

TRAFFIC			
CONTROL	COM/IND ACCESS	PRKG. REST.	

PAVEMENT DATA

FAP057
 Other Principal Aerial - Detail
 Tabbed MD 2 - see INV. of MD 2



2.24' I
 2.10' F Side out
 2.4' F Side in
 53' Gr. Mod
 4. W/L

ROAD INVENTORY SHEET

Party Chief JE
Recorder RM
Assistant _____
Map No./Dir. 1 N
State Coordinates _____

Road No. MD 4 & 2
Road Name _____
County Calvert
Date 9-24-80
Sheet No. 13 OF 31

TRAFFIC CONTROLS: STOP SIGN=SS,
TRAFFIC LIGHT=T.L.,
FLASHING RED BALL=F.R.

TRAFFIC CODES
PARKING RESTRICTIONS: A.M. PEAK,
P.M. PEAK, A.M./P.M. PEAK, NO PARKING
ANYTIME=N.P., COMM/IND. ACCESS=E

SYSTEM				TRAFFIC			LINE DIAGRAM				TRAFFIC			PAVEMENT DATA
FED. AID.	FUNCT. CLASS.	HWY. SYS.	HPMS SAMPLE	PRKG. REST.	COM/IND. ACCESS		CONTROL	COM/IND. ACCESS	PRKG. REST.					
						<p>German Chapel Rd Co 48</p> <p>1774</p> <p>1770</p> <p>1755</p> <p>1751</p> <p>BOWEN SIXES Rd MD 506</p> <p>1747</p> <p>1741</p> <p>1714</p> <p>1710 MOUNTAIN TRAIL COPY 48</p> <p>1706</p> <p>1694</p> <p>1690</p> <p>1682</p>	E							
													<p>2-24 I</p> <p>10' E Shld RT</p> <p>10' E Shld LT</p> <p>5' S Shld RT</p> <p>5' F Shld RT</p> <p>30' Gr Pkwy</p> <p>4 m L</p>	

FAP 259
RURAL MAJOR ARTERIAL OTHER Principal
Tabbed MD 2 - see INV of MD 2

ROAD INVENTORY SHEET

Party Chief JE
Recorder Rm
Assistant _____
Map No./Dir. 1 N
State Coordinates _____

Road No. md c/2
Road Name _____
County Calvert
Date 9-24-84
Sheet No. 17 OF 31

TRAFFIC CONTROLS: STOP SIGN=S.S.,
TRAFFIC LIGHT=T.L.,
FLASHING RED BALL=F.R.

TRAFFIC RESTRICTIONS: A.M. PEAK,
P.M. PEAK, A.M./P.M. PEAK, NO PARKING
ANYTIME=N.P., COMM/IND. ACCESS=E

SYSTEM				TRAFFIC		LINE DIAGRAM										TRAFFIC			PAVEMENT DATA										
FED. AID.	FUNCT. CLASS.	HWY. SYS.	HWY. SAMPLE	PKG. REST.	COM/IND. ACCESS											CONTROL	COM/IND. ACCESS	PKG. REST.											
																			24' E RT 22' E LT 2-10' E SHO OUT RT 4' E SHO IN RT 4' E SHO IN RT 23' Gr Pkwy 4' ML 12' E SHO OUT LT										
																			24' E RT 22' E LT 15' E SHO IN RT 7' Corbs out 13' E SHO OUT 2-4' E SHO IN 33' Gr Pkwy 4' ML										
																			2-24' E 2-10' E SHO OUT 2-4' E SHO IN 30' Gr Pkwy 4' ML										

FAD 259
 RURAL ARTERIAL OTHER Principal
 Tabbed MD 2 - See INV of MD 2

86-13
CB/AL
3-3-87
(M.P. 20.47 TO 26.98)

ROAD INVENTORY SHEET

Party Chief JF
Recorder Rim
Assistant _____
Map No./Dir. LN
State Coordinates _____

Road No. MD 412
Road Name _____
County Calvert
Date 9-24-84
Sheet No. 19 OF 31

TRAFFIC CONTROLS: STOP SIGN=SS,
TRAFFIC LIGHT=T.L.,
FLASHING RED BALL=F.R.

TRAFFIC CODES

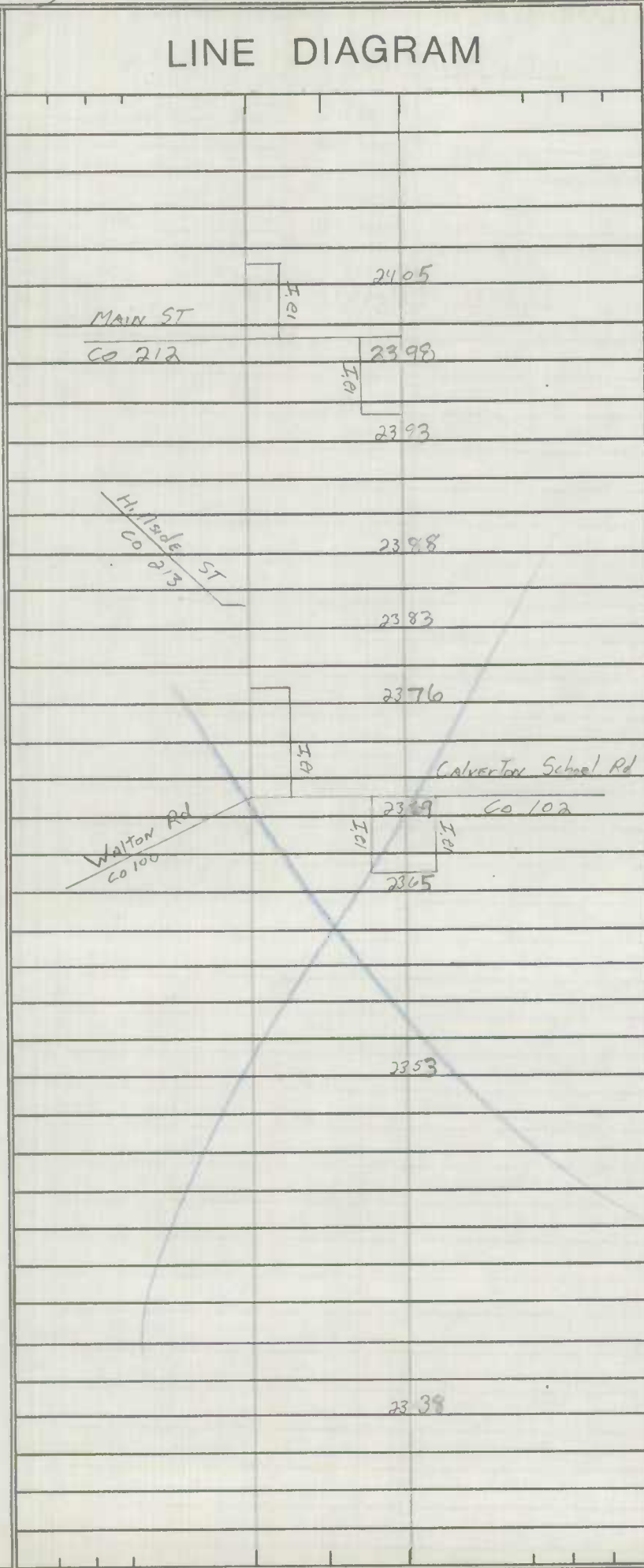
PARKING RESTRICTIONS: A.M. PEAK,
P.M. PEAK, A.M./P.M. PEAK, NO PARKING
ANYTIME=N.P., COMM/IND. ACCESS=E

SYSTEM				TRAFFIC			TRAFFIC			PAVEMENT DATA
FED. AID.	FUNCT. CLASS.	HWY. SYS.	HPMS SAMPLE	PRKG. REST.	COM/IND. ACCESS	CONTROL	COM/IND. ACCESS	PRKG. REST.		
LINE DIAGRAM										
<p><i>BR #4002</i> <i>BR #4003</i></p> <p><i>Hunting Creek</i> <i>23.36</i></p> <p><i>22.63</i> <i>22.73</i> <i>22.82</i> <i>22.84</i> <i>22.89</i> <i>22.91</i> <i>22.94</i> <i>23.05</i> <i>23.20</i> <i>23.27</i> <i>23.32</i></p> <p><i>Robshire Manor Rd</i> <i>Plum Point Rd</i> <i>MD 263</i></p> <p><i>40°</i> <i>PT</i> <i>PL</i></p>										
<p><i>FAP 359</i></p> <p><i>RURAL ARTERIAL</i></p> <p><i>Tabbed MD 2 - SEE INV of MD 2</i></p>										
<p><i>2-24' I</i></p> <p><i>2-10' I SHO OUT</i></p> <p><i>2-4' I SHO INS</i></p> <p><i>53' GR MED</i></p> <p><i>4 ML</i></p> <p><i>2-24' I</i></p> <p><i>10' B SHO RT</i></p> <p><i>10' I SHO RT</i></p> <p><i>4' G SHO RT</i></p> <p><i>4' I SHO INS</i></p> <p><i>53' Gr Phu</i></p> <p><i>4 ML</i></p>										

See Inv. of MD 2

LINE DIAGRAM

SYSTEM				TRAFFIC	
FED. AID.	FUNCT. CLASS.	HWY. SYS.	HPMS SAMPLE	PRKG. REST.	COM/IND ACCESS



TRAFFIC			
CONTROL	COM/IND ACCESS	PRKG. REST.	

PAVEMENT DATA
24' RT
22' LT
10' G Shld RT
10' Shld LT
4' F Shld RT
6' I Shld LT
* 53' Gr Pkwy
4 ML
24' RT
22' LT
2-10' G Shld RT
4' F Shld RT
6' I Shld LT
53' Gr Pkwy
4 ML
* 24' RT
22' LT
2-10' G Shld RT
4' F Shld RT
6' I Shld LT
53' Gr Pkwy
4 ML
X 24' RT
22' LT
10' G Shld RT
10' I Shld LT
2' L Shld RT
4' F Shld RT
6' I Shld LT
53' Gr Pkwy
4 ML
X

FAP 259
 RURAL ARTERIAL OTHER PRINCIPAL
 Tabbed MD 2 - See INV. of MD 2

89-1,89-EX-4
GD/CG
3/1/90

BB/DW/88-6
11-18-88

ROAD INVENTORY SHEET

Party Chief D. Taylor
Recorder G. Davis
Assistant _____
Map No./Dir. J-13/ N
State Coordinates _____

Road No. MD 4
Road Name SOLOMONS ISLAND RD
County Calvert
Date 4-4-88
Sheet No. 1 OF 9

TRAFFIC CONTROLS: STOP SIGN=SS,
TRAFFIC LIGHT=T.L.,
FLASHING RED BALL=F.R.

TRAFFIC CODES
PARKING RESTRICTIONS: A.M. PEAK,
P.M. PEAK, A.M./P.M. PEAK, NO PARKING
ANYTIME, P., COMM/IND., ACCESS=E

SYSTEM				TRAFFIC				LINE DIAGRAM				TRAFFIC				PAVEMENT DATA	
FED. AID.	FUNCT. CLASS.	HWY. SYS.	HPMS SAMPLE	PRKG. REST.	COMM/IND. ACCESS	CONTROL	COMM/IND. ACCESS	PRKG. REST.	LINE DIAGRAM				CONTROL	COMM/IND. ACCESS	PRKG. REST.	PAVEMENT DATA	
																<p>See md 2-4 Inventory</p> <p>2-24' I 2-10' SHT 10' I 10' I 10' I</p> <p>24' I</p> <p>2-10' SHT J-cob Rt 50' low</p> <p>2 ML</p> <p>28' J</p> <p>2-ML Barriers</p> <p>2-ML</p>	
									<p>md 2 m.p. = 1.53</p> <p>0.76</p> <p>0.70</p> <p>0.67</p> <p>Ent. to Naval Rec. Ctr. 0161 spur</p> <p>md 2-6</p> <p>0.54</p> <p>0.49</p> <p>0.44</p> <p>Patuxent River</p> <p>Calvert County</p> <p>St. Marys County</p> <p>0.13</p> <p>N. Patuxent Bch. Rd E. Patuxent Bch. Rd</p> <p>St. Marys Co 000 St Marys Co.</p>							<p>See Md 2-4 Inv.</p>	

SYSTEM					TRAFFIC			LINE DIAGRAM					TRAFFIC			PAVEMENT DATA	
FED. AID.	FUNCT. CLASS.	HWY. SYS.	HPMS SAMPLE	PKG. REST.	COM/79/80	ACCESS	CONTROL	COM/79/80	ACCESS	PKG. REST.	PAVEMENT DATA						
												2' I SHD OUT RT					
												X					
												2' I SHD OUT RT					
												2-18' I SHD OUT RT					
												X					
												X					
												2' I SHD OUT RT					
												2-18' I SHD OUT RT					
												X					
												2-18' I SHD OUT RT					
												X					
												2-18' I SHD OUT RT					
												X					
												2-18' I SHD OUT RT					
												X					
												2-18' I SHD OUT RT					
												X					
												2-18' I SHD OUT RT					
												X					
												2-18' I SHD OUT RT					
												X					
												2-18' I SHD OUT RT					
												X					
												2-18' I SHD OUT RT					
												X					
												2-18' I SHD OUT RT					
												X					
												2-18' I SHD OUT RT					
												X					
												2-18' I SHD OUT RT					
												X					
												2-18' I SHD OUT RT					
												X					
												2-18' I SHD OUT RT					
												X					
												2-18' I SHD OUT RT					
												X					
												2-18' I SHD OUT RT					
												X					
												2-18' I SHD OUT RT					
												X					
												2-18' I SHD OUT RT					
												X					
												2-18' I SHD OUT RT					
												X					
												2-18' I SHD OUT RT					
												X					
												2-18' I SHD OUT RT					
												X					
												2-18' I SHD OUT RT					
												X					
												2-18' I SHD OUT RT					
												X					
												2-18' I SHD OUT RT					
												X					
												2-18' I SHD OUT RT					
												X					
												2-18' I SHD OUT RT					
												X					
												2-18' I SHD OUT RT					
												X					
												2-18' I SHD OUT RT					
												X					
												2-18' I SHD OUT RT					
												X					
												2-18' I SHD OUT RT					
												X					
												2-18' I SHD OUT RT					
												X					
												2-18' I SHD OUT RT					
												X					
												2-18' I SHD OUT RT					
												X					
												2-18' I SHD OUT RT					
												X					
												2-18' I SHD OUT RT					
												X					
												2-18' I SHD OUT RT					
												X					
												2-18' I SHD OUT RT					
												X					
												2-18' I SHD OUT RT					
												X					
												2-18' I SHD OUT RT					
												X					
												2-18' I SHD OUT RT					
												X					
												2-18' I SHD OUT RT					
												X					
												2-18' I SHD OUT RT					
												X					
												2-18' I SHD OUT RT					
												X					
												2-18' I SHD OUT RT					
												X					
												2-18' I SHD OUT RT					
												X					
												2-18' I SHD OUT RT					
												X					
												2-18' I SHD OUT RT					
												X					
												2-18' I SHD OUT RT					
												X					
												2-18' I SHD OUT RT					
												X					
												2-18' I SHD OUT RT					
												X					
												2-18' I SHD OUT RT					
												X					
												2-18' I SHD OUT RT					
												X					
												2-18' I SHD OUT RT					
												X					
												2-18' I SHD OUT RT					
												X					
												2-18' I SHD OUT RT					
												X					
												2-18' I SHD OUT RT					
												X					
												2-18' I SHD OUT RT					
												X					
												2-18' I SHD OUT RT					
												X					
												2-18' I SHD OUT RT					
												X					
												2-18' I SHD OUT RT					
												X					
												2-18' I SHD OUT RT					
												X					
												2-18' I SHD OUT RT					
												X					
												2-18' I SHD OUT RT					
												X					
												2-18' I SHD OUT RT					
												X					
												2-18' I SHD OUT RT					
												X					
												2-18' I SHD OUT RT					
												X					
												2-18' I SHD OUT RT					
												X					
												2-18' I SHD OUT RT					
												X					
												2-18' I SHD OUT RT					
												X					
												2-18' I SHD OUT RT					
												X					
												2-18' I SHD OUT RT					
												X					
												2-18' I SHD OUT RT					
												X					
												2-18' I SHD OUT RT					
												X					
												2-18' I SHD OUT RT					
												X					

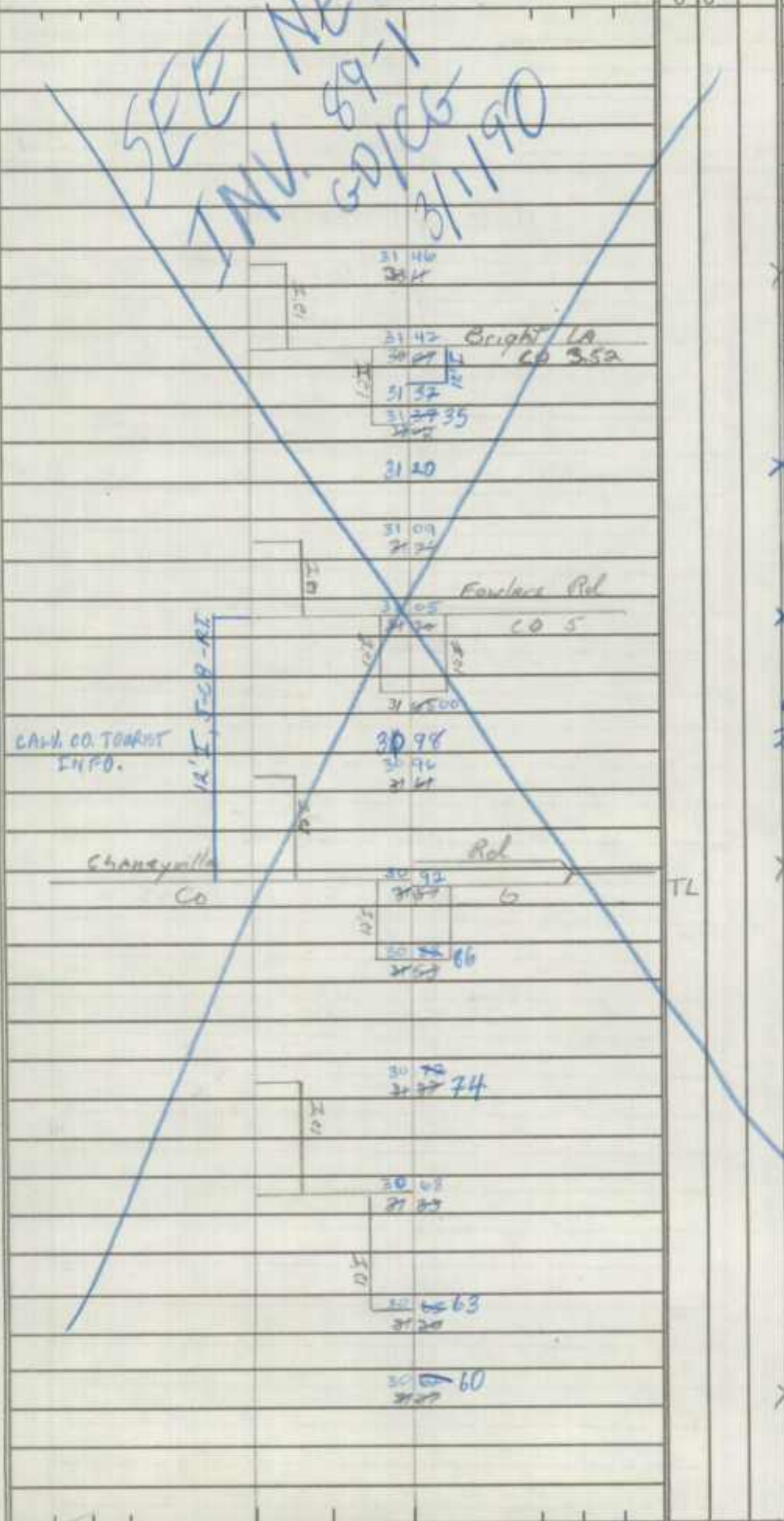
LINE DIAGRAM

SEE NEW
INV. 89-1
GOLOS
3/1/90

FAP 259
RURAL OTHER PRINCIPAL ARTERIAL A
STATE Primary

SYSTEM				TRAFFIC	
FED. AID.	PUNCT. CLASS.	HWY. SYS.	HPMS SAMPLE	REG. REST.	COM/NO ACCESS

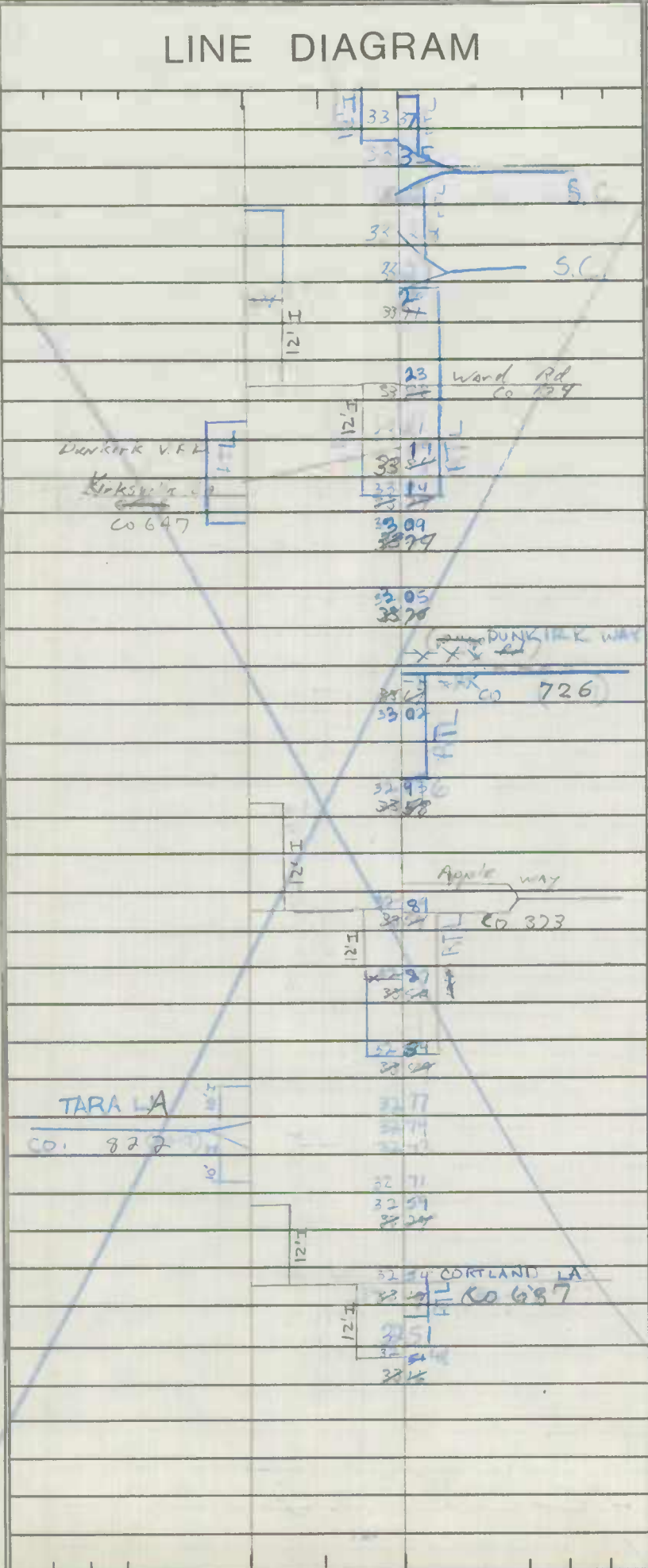
TRAFFIC				PAVEMENT DATA	
CONTROL	COM/NO ACCESS	REG. REST.			
					2-24" T
					2-10" I SHD
					2-4" I SHD IN
					60' GR. PKWY
					4. ML
					2-24" T
					10' I SHD OUT RT
					3' I SHD OUT LT
					2-4" I SHD IN
					60' GR. PKWY
					4 ML
					2-24" T
					10' I SHD OUT RT
					1-CB OUT. LT.
					2-4" I SHD IN
					60' GR. PKWY
					4 ML
					2-24" T
					10' I SHD OUT RT
					13' I SHD IN
					24' I SHD IN
					60' GR. PKWY
					4. ML
					2-24" T
					2-10" I SHD
					2-4" I SHD IN
					60' GR. PKWY
					4. ML
					2-24" T
					1-CB OUT RT
					10' I SHD OUT LT
					2-4" I SHD IN
					60' GR. PKWY
					4 ML



SYSTEM				TRAFFIC				PAVEMENT DATA															
FED. AID	FUNCT. CLASS	HWY. SYL.	NAME	PKG. EST.	COM/ING	ACCESS	CONTROL	COM/ING	ACCESS	PKG. EST.													
<p>FAP 059</p> <p>OTHER PRINCIPAL ARTERIAL - R</p> <p>Tabbed MD 2 - See Inv. of MD 2</p>				<p>LINE DIAGRAM</p>				<p>TRAFFIC</p>				<p>PAVEMENT DATA</p>											
																198				F			
																191	Solomons V.F.D.						
																SWAGGLERS PT RD							
																Co 229	175						
																NEW TOWN RD							
																145	Co 76						
																LYNN ACRES LA							
																129	PVT.						
																099				E			
094				E																			
091				E																			
083					<p>22' I</p> <p>2-8' I sub</p> <p>48' c-w</p> <p>X 2 ML</p>																		
071					<p>24' I</p> <p>2-10' I sub</p> <p>50' c-w</p> <p>X 2 ML</p> <p>2-12' I</p> <p>6' I sub cut</p> <p>12' I sub cut</p> <p>12' I sub cut</p> <p>2 ML</p>																		

LINE DIAGRAM

SYSTEM				TRAFFIC	
FED. AID.	FUNCT. CLASS.	HWY. SYS.	HPMS SAMPLE	PRKG. REST.	COM/IND ACCESS
FAP 259 RURAL OTHER PRINCIPAL ARTERIAL STATE FINANCIAL					



TRAFFIC			
CONTROL	COM/IND ACCESS	PRKG. REST.	
			E
			E
			E

PAVEMENT DATA	
24' I RT	
20' I LT	
10' I SHD OUT	
J curb RT	
7' I SHD OUT	
23' I SHD IN	
20' Gr med	
24' I RT	
23' I LT	
10' I SHD OUT	
4' I SHD IN	
10' I SHD OUT	
4' I SHD IN	
10' Gr med	
* 4' I SHD IN	
2-24' I	
2-10' I SHD OUT	
24' I	
23' I	
10' I SHD OUT	
7' I SHD OUT	
2-4' I SHD IN	
10' Gr med	
4' I SHD IN	

ALT
 DEXT
 A-K
 3-8-91

94 Co Ex #9
BBIAH 1/4/99

ROAD INVENTORY SHEET

Party Chief GW
Recorder GD
Assistant _____
Map No./Dir. I-12 / E
State Coordinates _____


Road No. MD 231
Road Name HALLING POINT RD
County CALVERT
Date 7/9/93
Sheet No. 3 OF 8

TRAFFIC CONTROLS: STOP SIGN=S.S.
TRAFFIC LIGHT=T.L.,
FLASHING RED BALL=F.R.

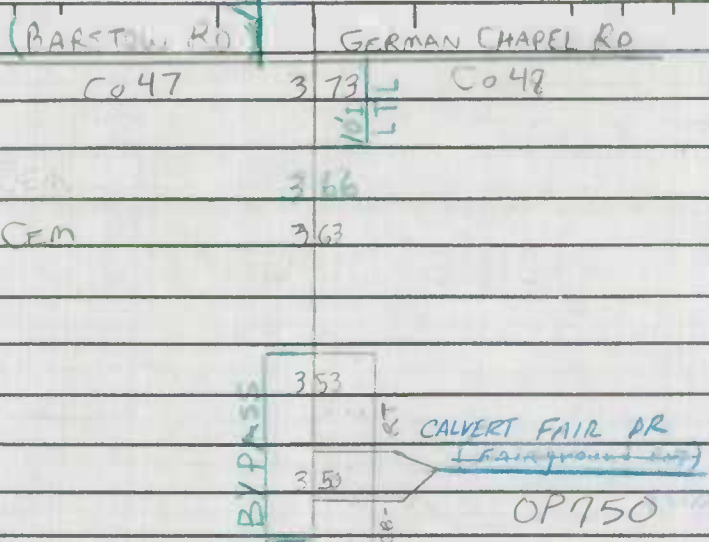
TRAFFIC RESTRICTIONS: A.M. PEAK,
P.M. PEAK, A.M./P.M. PEAK, NO PARKING
ANYTIME=N.P., COMM/IND. ACCESS=E

SYSTEM					TRAFFIC			LINE DIAGRAM				TRAFFIC			PAVEMENT DATA	
FED. AID.	FUNCT CLASS.	HWY. SYS.	HPMS SAMPLE	PRKG. REST.	COM/IND. ACCESS	CONTROL	COM/IND. ACCESS	PRKG. REST.					CONTROL	COM/IND. ACCESS	PRKG. REST.	
									274 * Spring Hill Court #							
									255 Co 1062 or 7519							
									274 50 MPH							
									221							
									279							
									CFM 278							
									275 SPUR OFF HWY							
									270 RT (Adelphi Rd)							
									267							
									257							
									232							
									237							
									227 Ent. Halling Pt BYPASS							
									223							
									22' E							
									2-8' ISHD							
									2ML							

STA 266 NHS
 Rural Other Privately Anterior
 STATE SECONDARY



SYSTEM				TRAFFIC		TRAFFIC		PAVEMENT DATA			
FED. AID.	FUNCT. CLASS.	HWY. SYS.	HPMS SAMPLE	PRKG. REST.	COM/IND ACCESS	CONTROL	COM/IND ACCESS	PRKG. REST.			
<p>Cap 266 NHS</p> <p>WMA OTHER PRINCIPAL ORIGINAL</p> <p>STATE SECONDARY</p>				LINE DIAGRAM							
				(BARSTOW RD)		GERMAN CHAPEL RD					
				Co 47	3 73	Co 48					22'I
					3 66						2-8' ISHD
				CEM	3 63						2ML
					3 53						X
					3 50						22'I
					3 46						2-12' ISHD
					3 43						2ML
					3 40						X
					3 36						
					3 27						
					3 25						CHURCH
					3 23						
					3 22						CEM
					3 19						
					3 00						22'I
											2-8' ISHD
											2ML



E

E

E

E

E

ROAD INVENTORY SHEET

93-4 MW
ML, TM, AB
3-3-94

Party Chief AS
Recorder GW
Assistant _____
Map No./Dir. H13 / N
State Coordinates _____

Road No. MD 261
Road Name BAY AVE
County CALVERT
Date 6/23/93
Sheet No. 12 OF 12

TRAFFIC CONTROLS: STOP SIGN=SS,
TRAFFIC LIGHT=T.L.,
FLASHING RED BALL=F.R.

TRAFFIC CODES
PARKING RESTRICTIONS: A.M. PEAK,
P.M. PEAK, A.M./P.M. PEAK, NO PARKING
ANYTIME=N.P., COMM/IND. ACCESS=E

SYSTEM				TRAFFIC		LINE DIAGRAM						TRAFFIC				PAVEMENT DATA	
FED. AID.	FUNCT. CLASS.	HWY. SYS.	HPMS SAMPLE	PRKG. REST.	COMM/IND. ACCESS	CONTROL	COMM/IND. ACCESS	PRKG. REST.							CONTROL	COMM/IND. ACCESS	PRKG. REST.
									BEACH AVE								
									0.03								
									ANNE ARUNDEL CO LINE								
									CALVERT CO LINE 745								
									9TH ST								
									MV 720 900								
									8TH ST								
									MV 714								
									7TH ST								
									MV 700 700								
									ANNAPOLIS AVE								
									MV 0010								
									5TH ST								
									MV 9050 699								
									ONE WAY								
									20'I								
									2-4' ISHUT								
									2ML								
									22'I								
									JCLT								
									2ML								
									20'I								
									2-7' ISHUT								
									2ML								
									JCC								
									20'I								
									8' ISHUT								
									JCLT								
									20'I								
									12' ISHUT								
									JCLT								
									2ML								

ROAD INVENTORY SHEET

Party Chief JE
 Recorder JM
 Assistant RM
 Map No./Dir. H13 / N
 State Coordinates _____

Road No. MD 261
 Road Name WILLOWS RD.
 County CALVERT
 Date 9-10-84
 Sheet No. 5 OF 8

TRAFFIC CONTROLS: STOP SIGN=SS,
 TRAFFIC LIGHT=T.L.,
 FLASHING RED BALL=F.R.

TRAFFIC
 CODES

PARKING RESTRICTIONS: A.M. PEAK,
 P.M. PEAK, A.M./P.M. PEAK, NO PARKING
 ANYTIME=N.P., COMM/IND. ACCESS=E

SYSTEM				TRAFFIC			LINE DIAGRAM				TRAFFIC			PAVEMENT DATA	
FED. AID.	FUNCT. CLASS.	HWY. SYS.	HPMS SAMPLE	PRKG. REST.	COM/IND. ACCESS		CONTROL	COM/IND. ACCESS	PRKG. REST.						
			20 261-00-062			29 ST. #1 628 mu. 220									
						28 ST. #2 mu. 9730 625									
						28 ST #1 62422 mu. 170									
						27 ST #2 mu. 9725 628									
						27 ST #1 6197 mu. 9720									
						616									
						(Chesapeake Beach Rd) MD 260 → 16 12 ← ↑ PT TL CHESAPEAKE BEACH RD									
						649 mu. 50									
						ALLEY D mu. 9040 618 40°									
						26 TH ST mu. 9710 602 10									
						MSP & T.H. 601 10									
						5									

NON FA
 RURAL MINOR COLLECTOR
 *
 FAS 1211
 RURAL MAJOR COLLECTOR *
 PC

PAVEMENT DATA
 24' E
 2-5' I Shds
 40' CW
 2 ML
 30' E
 2-5' I Shds
 40' CW
 2 ML
 24' E
 2-5' I Shds
 40' CW
 2 ML

ROAD INVENTORY SHEET

751
726
753
91-10
MUN
ALIAJ
3-9-92

Party Chief JE
Recorder JM
Assistant RM
Map No./Dir. 413 /
State Coordinates _____

Road No: MD 261
Road Name WILLOWS RD
County CALVERT
Date 9-10-84
Sheet No. 7 OF 8

TRAFFIC CONTROLS: STOP SIGN=SS
TRAFFIC LIGHT=T.L.,
FLASHING RED BALL=F.R.

TRAFFIC CODES

PARKING RESTRICTIONS: A.M. PEAK,
P.M. PEAK, A.M./P.M. PEAK, NO PARKING
ANYTIME=N.P., COMM/IND. ACCESS=F

SYSTEM				TRAFFIC			LINE DIAGRAM										TRAFFIC			PAVEMENT DATA	
FED. AID.	FUNCT CLASS.	HWY. SYS.	HPMS SAMPLE	PRKG. REST.	COM/IND. ACCESS											CONTROL	COM/IND. ACCESS	PRKG. REST.			
						RURAL MINOR COLLECTOR													20' I		
						9 th ST													2-4' I Shd.		
						mu. 7 ²⁴ 9090													30' CW		
						8 th ST													2 ML		
						mu. 9080 7 ¹⁹													22' I		
						7 th ST													5' C LT		
						mu. 74 ¹³ 9070													26' CW		
						5 th ST													2 ML		
						mu. 9050 7 ⁰⁵													20' I		
						7 th ST													7' I Shd LT		
						mu. 74 ¹³ 9070													30' CW		
						3 rd ST													2 ML		
						mu. 9030 6 ⁹⁴													20' I		
						7 th ST													12' I Shd LT		
						mu. 74 ¹³ 9070													5' C LT		
						3 rd ST													20' I		
						mu. 9030 6 ⁹⁴													30' CW		
						7 th ST													2 ML		
						mu. 74 ¹³ 9070													24' I		
						3 rd ST													12' I Shd LT		
						mu. 9030 6 ⁹⁴													10' I Shd LT		
						7 th ST													5' C LT		
						mu. 74 ¹³ 9070													50' CW		
						3 rd ST													2 ML		
						mu. 9030 6 ⁹⁴															

ANNAPOLIS
MUN
Ave. 10010

ROAD INVENTORY SHEET

Party Chief JE
 Recorder RM
 Assistant JM
 Map No./Dir. 1 E
 State Coordinates _____

Road No. Md. 262
 Road Name Lower Marlboro Rd
 County Calvert
 Date 9-5-84
 Sheet No. 3 OF 3

TRAFFIC CONTROLS: STOP SIGN=SS,
 TRAFFIC LIGHT=T.L.,
 FLASHING RED BALL=F.R.

TRAFFIC CODES
 PARKING RESTRICTIONS: A.M. PEAK,
 P.M. PEAK, A.M./P.M. PEAK, NO PARKING
 ANYTIME=N.P., COMM/IND. ACCESS=E

SYSTEM				TRAFFIC		LINE DIAGRAM										TRAFFIC			PAVEMENT DATA	
FED. AID.	FUNCT. CLASS.	HWY. SYS.	HPMS SAMPLE	PRKG. REST.	COMM/IND. ACCESS											CONTROL	COMM/IND. ACCESS	PRKG. REST.		
						Calamone's Island Rd													28' E Jct	
						Md 457 2													7' E shld RT	
						PT 456													40' CW	
						65°													2 ML	
						PC 454														
						452 M 2656													40' CW	
						450													2 ML	
						458													20' E	
						Southern Md Blvd													7' E shld RT	
						Md 436 4													7' I shld LT	
						427													20' E	
						E													30' CW	
						SS													2 ML	
						SS													24' E	
						R-MIN COLLECTOR													28' E shld	
						NON FA													50' CW	
						RURAL LOCAL													2 ML	


NON FA
RURAL LOCAL
R-MIN COLLECTOR

9-10-11
4-10-96 AL/BB

320F910

SYSTEM				TRAFFIC		LINE DIAGRAM	TRAFFIC			PAVEMENT DATA
FED. AID.	FUNCT. CLASS.	HWY. SYS.	HPMS SAMPLE	PRKG. REST.	COM/IND ACCESS		CONTROL	COM/IND ACCESS	PRKG. REST.	
									22'±	
									2-9'± SHOS	
									2ML	
				1 28					*	
				1 27	CHURCH				22'±	
									12'± SHLT	
									12'± SHRT	
				1 23			E	*	2ML	
									22'±	
									2-9'± SHD	
									2ML	
				10 94					*	
									22'±	
									2-8'± SHD	
									ICE	
									2ML	
				0 83			E	*		
				0 73						
				0 69	WATER TOWER					
				0 45	PRESTON LA PVT RD					
				0 43						
									22'±	
									2-9'± SHD	
									2ML	

NW FA
 UNION LOCAL
 STATE SEWARD



95-13
+10-96
AL185

ROAD INVENTORY SHEET PARDOE RD

Party Chief GD
Recorder GW
Assistant _____
Map No./Dir. J-13 / N
State Coordinates _____

Road No. MD 765-R
Road Name H.G. TRUMAN RD
County CAVERT
Date 7/2/93
Sheet No. 78 OF 110

TRAFFIC CONTROLS: STOP SIGN=SS,
TRAFFIC LIGHT=T.L.,
FLASHING RED BALL=F.R.

TRAFFIC CODES
PARKING RESTRICTIONS: A.M. PEAK,
P.M. PEAK, A.M./P.M. PEAK, NO PARKING
ANYTIME=N.P., COMM/IND. ACCESS=E

SYSTEM				TRAFFIC			LINE DIAGRAM						TRAFFIC			PAVEMENT DATA	
FED. AID.	FUNCT. CLASS.	HWY. SYS.	HPMS SAMPLE	PRKG. REST.	COMM/IND. ACCESS	CONTROL	COMM/IND. ACCESS	PRKG. REST.							CONTROL	COMM/IND. ACCESS	PRKG. REST.
									64	4.52		5' x 4' x 5'					
									459	4.47							
									458	4.41							
									449	4.37							
									447	4.35							
									445	4.33							
									443	4.31							
									435	4.23							
									431	4.19							
									425	4.13							
									422	4.10							
									419	4.07							
									415	4.03							
									412	4.00							
									411								
									409	3.97							
									406	3.94							

NON FA
LOCAL
STATE SEPARATE

B.I. JOHNSON

LUSBY P.O.

CAMP CROFT RD
Co 72

GARDEN Way
Pvt RD

PT

55°

22 I
29 SHDS
2 ML

22 I
2-9' I
12 SHRT
2 ML 2 CRT

