

NAHUINA - WAIPIO - EWA

L.C.A. 10512
RK.4, Page 102
R.P. 7548
2

Beginning at the South corner and running

N. 77° E.

9.30 chains along Ulu ia Naone's land

N. 36½° W.

4.94 chains along koele

S. 76° W.

6.90 chains along konohiki

S. 7½° E.

4.32 chains along Waikele to the
point of commencement.

Area 3 Acres, 6.42 square chains.

April 5, 1853.

He/4 10512
Bk. 4 P.103

Waikele

No Komohiki

Hoole

Ulu No Na One



NAHUINA - KOOLAU - MAUI

L. C. A. 10512
 R. P. 4488
 Bk. 10, Page 263

Keaa 2nd. Beginning at the North corner, and running:

S. $31\frac{1}{4}^{\circ}$ W.	13.80 chains	joining Okianalua
S. 30° W.	30.13 chains	" "
S. $\frac{1}{2}^{\circ}$ E.	18.47 chains	" Kahawai
S. 6° E.	11.76 chains	" "
S. $71\frac{1}{2}^{\circ}$ E.	13.36 chains	" Naelehele
N. $9\frac{1}{4}^{\circ}$ E.	2.04 chains	" Keaa 1
N. $23\frac{1}{4}^{\circ}$ E.	15.23 chains	" "
N. $17\frac{1}{4}^{\circ}$ E.	3.34 chains	" "
N. $22\frac{1}{2}^{\circ}$ E.	6.89 chains	" "
N. $11\frac{1}{2}^{\circ}$ E.	.98 chains	" "
N. 20° E.	11.96 chains	" "
N. $17\frac{1}{4}^{\circ}$ E.	24.85 chains	" "
N. $42\frac{3}{4}^{\circ}$ E.	7.21 chains	" " a me ka pali kakai, to the beginning

Area 140 Acres

April 30, 1853

This land is said to extend to the south as indicated by the pencil marks, to the spot of the mountain some four or five miles

K A H A W A I


O H I A N A L U A

140 Eka

K E A H

A K A H I

K A I



12 chains to an inch

NAHUINA - WAIPIO - EWA

L.C.A. 10512
RK. 4, Page 102
R.P. 7548

2


Beginning at the South corner and running

N. 77° E.	9.30 chains along Ulu ia Naone's land
N. 36½° W.	4.94 chains along koele
S. 76° W.	6.90 chains along konohiki
S. 7½° E.	4.32 chains along Waikele to the point of commencement.

Area 3 Acres, 6.42 square chains.

April 5, 1853.

John I. Estate



NAHUINA - KOOLAU - MAUI

L. C. A. 10512
 R. P. 4488
 Bk. 10, Page 263

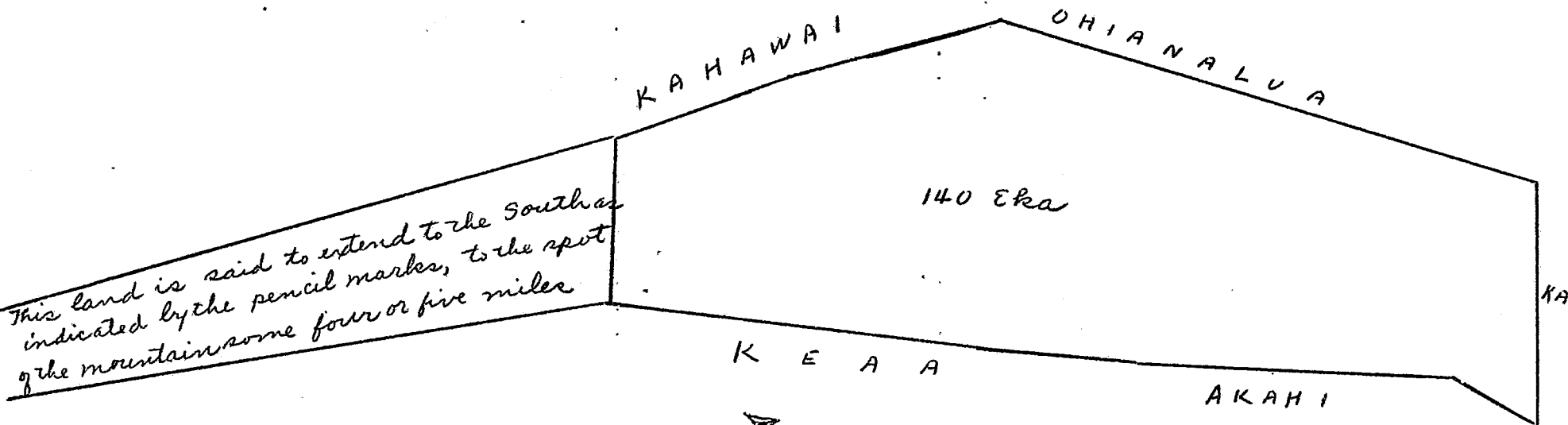
Keaa 2nd. Beginning at the North corner, and running:

S. 31 $\frac{1}{2}$ ° W.	13.80 chains	joining Okianalua
S. 30° W.	30.13 chains	" "
S. $\frac{1}{2}$ ° E.	18.47 chains	" Kahawai
S. 6° E.	11.76 chains	" "
S. 71 $\frac{1}{2}$ ° E.	13.56 chains	" Nahelehele
N. 9 $\frac{1}{4}$ ° E.	2.04 chains	" Keaa 1
N. 23 $\frac{1}{4}$ ° E.	15.23 chains	" "
N. 17 $\frac{1}{4}$ ° E.	3.34 chains	" "
N. 22 $\frac{1}{2}$ ° E.	6.89 chains	" "
N. 11 $\frac{1}{2}$ ° E.	.98 chains	" "
N. 20° E.	11.96 chains	" "
N. 17 $\frac{1}{4}$ ° E.	24.85 chains	" "
N. 42 $\frac{1}{4}$ ° E.	7.21 chains	" a me ka pali kakai, to the beginning

Area 140 Acres

April 30, 1853

This land is said to extend to the south as indicated by the pencil marks, to the spot of the mountain some four or five miles.



12 chains to an inch