



HS Basketball

Bergman rallies to edge Norfolk

PAGE A13



HS Basketball

Yellville-Summit, Flippin boys win consolation games

PAGE A14

The Baxter Bulletin

SATURDAY, NOVEMBER 18, 2023 | BAXTERBULLETIN.COM | MOUNTAIN HOME, ARKANSAS

A PHILLIPS MEDIA PUBLICATION | \$1.50

Council approves entertainment district expansion

Caroline Spears
cspears@baxterbulletin.com

The success of Mountain Home's downtown entertainment district has sparked expansion of the area, allowing more businesses and existing buildings to be included in the newly christened Baker District.

During its regular monthly meeting Thursday night at City Hall, the Mountain Home City Council voted 8-0 to approve an ordinance for the expansion. The district — which originally included the downtown blocks adjacent to the Baxter County Courthouse and the blocks containing the Mountain Home City Hall and a city-owned parking lot — now runs north to include the Ozark Shopping Center and south to 9th Street. The district also has expanded

one block to the east, with South Street now the district's border.

Mountain Home's entertainment district was created in the summer of 2019 and was the first of its kind in the state following the state Legislature's adoption of Act 812 of 2019. That statewide legislation promoted hospitality and tourism by allowing cities to create districts where the normal rules on public consumption of alcohol were relaxed. In those districts, patrons were allowed carry a cup of alcohol out in public and consume the beverage while walking around.

In addition to expanding the physical dimensions of the district, Thursday night's ordinance also removed the limitation that district patrons could not enter another establishment with a cup of alcohol in hand.



This map provided by the City of Mountain Home show the former borders of the Baker District in yellow and the new border in blue. The Mountain Home City Council approved an ordinance to expand the district during Thursday's regular monthly meeting. PHOTO COURTESY OF CITY OF MOUNTAIN HOME

Mountain Home City Clerk Scott Liles summarized the ordinance adopted Thursday night.

"The only proposed changes are to the District boundaries (expansion to the north, east and south) and deleting Item 1 under Section 2, which prohibits patrons from taking a

cup of alcohol from one District business to another," Liles explained. "Besides those changes, this new ordinance collects all previous ordinances addressing the District (the board of directors, updated hours of operation, use of A-frame signs) for ease of reference. There are several minor tweaks for style, grammar and clarity, but the two changes mentioned earlier are the only alterations of substance to what has already been passed."

The ordinance states that the city blocks between 3rd Street and 9th Street, and between Hickory Street and South Street is designated to be included in district. The district also includes the block bordered by 6th Street, 7th Street, Gray Street and Hickory Street as well as the block bordered by 7th Street, 8th Street, Elm Street and Hickory Street. A city block in its entirety must fall within the above description to be considered a part of the district.

See **EXPANSION**, Page A4



ASUMH to compete for Aspen Award

Top 150 U.S. community colleges eligible for \$1 million

By Submitted Report

The Aspen Institute recently named Arkansas State University-Mountain Home (ASUMH) as one of the 150 institutions eligible to compete for the \$1 million Aspen Prize for Community College Excellence, the nation's signature recognition of high achievement and performance among two-year colleges.

The institutions selected for this honor stand out among more than 1,000 community colleges nationwide as having high and improving levels of student success as well as equitable outcomes for Black and Hispanic students and those from lower-income backgrounds.

Upon hearing the announcement of ASU-Mountain Home as a finalist, Dr. Bentley Wallace, Chancellor, said "ASUMH is pleased to once again be recognized as eligible to compete for the prestigious Aspen Prize. This is the fifth time that ASUMH has been named to the Aspen Institute's list of top 150 community colleges in the nation, and we couldn't be prouder of the recognition our faculty and staff are receiving for their service to our students."

See **AWARD**, Page A8



The Ozark Shopping Center in Mountain Home is now part of the city's entertainment district after passage of an ordinance Thursday by the Mountain Home City Council. CAROLINE SPEARS/THE BAXTER BULLETIN

MH issues 15 business licenses in October

By Cole Sherwood
csherwood@baxterbulletin.com

The City of Mountain Home issued 15 business permits in October, more than half of which were licenses issued for local, home-based businesses.

A business permit — also called a business license or an occupation license — is a document that registers a business with the city and allows them to operate inside the city limits.

In Mountain Home, all businesses located inside the city limits — or an out-of-town business offering services in the city — are required to obtain a business license from City Hall. Operating a business without a city-issued permit is a misdemeanor and carries a fine of \$250-\$500 for each offense.

• Dave Ettl, owner of Flippin Choppers, was issued a permit for a motorcycle shop located at 1041 Highland Circle Ste. 27

• A permit was issued to Lax Creations, owned by Michala Shrable, for a store located at 372 E. 1st St.

• Al Beers was issued a permit for the 24-hour fuel gas station located at 4106 U.S. Highway 62 E.

• Dr. Michael A. Langevin was issued a permit for a comprehensive eye-care office, Langevin Eye Center P.A., located inside Walmart at 65 Walmart Drive, Suite. 8.

• A permit was issued to Shad and Jessica McClain for the operation of a chiropractic clinic, McClain Chiropractic, located at 940 E. 9th St.

• Demi Felicia, owner of Beautox Aesthetics health spa, was issued a permit. Beautox Aesthetics at 359 E. 7th St.

• Acura Neon Inc., a sign-making business based out of Broken Arrow, Oklahoma, also was issued a business license. Acura Neon Inc. is owned by Mir Khezri.

The 15 business permits issued by the city in October include eight local, home-based businesses. Those permits were issued to

- Phil Smeja for Precision Painting & Decorating
- Rene Ford for Reliance Services Inc.
- Ty Cotter for C & K Foam Insulation LLC
- Brian Spears for Eco ATM LLC
- David Taylor for Divine Design Handyman Service
- Dustin Brey for Brickyard Masonry & Construction
- Michael Chappell for Let's Go For It
- Ripken Finley for Rip Properties LLC.

The city's total licensing revenue for October was \$7,395.70. That includes \$6,241.95 in alcohol taxes and licenses; a total of \$993.75 from business licenses; a total of \$155 from garage sale permits; and \$5 in pet licenses.



Flippin Choppers, a motorcycle repair and fabrication shop on Highland Circle, was one of 15 total businesses to be issued a permit by the City of Mountain Home in October. COLE SHERWOOD/THE BAXTER BULLETIN

Entire contents copyright © 2023 Baxter Bulletin

INSIDE TODAY'S ISSUE

State/Local.....	A2	National	A8
Obituaries	A3	Comics	A9
Community	A5-A6	Classifieds	A11-A12
Opinion	A7	Sports	A13-A15

Volume 122, No. 239

Entire contents ©2023
The Baxter Bulletin,
All rights reserved



It's National Nurse Practitioner Week!

Every day, our nurse practitioners in primary, specialty, and acute care meet the needs of patients throughout the communities we serve. We are so proud of these nurse practitioners and are thankful for their dedication to providing compassionate care beyond measure - this week and every week. Happy Nurse Practitioner Week from Baxter Health!

IN RECOGNITION OF NATIONAL NURSE PRACTITIONER WEEK | NOVEMBER 12-18

BAXTER HEALTH

703112jn

HOLIDAY EVENTS CALENDAR

CONTINUING EVENTS

Friday, Nov. 25-Dec. 13

Coulter Celebration of Lights "34 Nights of 2 Million Lights" drive thru, 5:30 a.m.-9 p.m. Arkansas State University-Mountain Home campus, 1600 College Ave.

Saturday, Nov. 30-Saturday, Dec. 2

Living Nativity drive-thru display, 6-8 p.m. First Baptist Church, 1206 Spring St.

Thursday, Dec. 14-Sunday, Dec. 17

Coulter Celebration of Lights "34 Nights of 2 Million Lights" Festival Weekend, 5:30 a.m.-9 p.m. Arkansas State University-Mountain Home campus, 1600 College Ave. Includes special visits from Santa and Mrs. Claus, festive seasonal tunes piped over the campus and two inflatable winter slides.

Monday, Dec. 18-Wednesday, Dec. 27

Coulter Celebration of Lights "34 Nights of 2 Million Lights" drive thru, 5:30 a.m.-9 p.m. Arkansas State University-Mountain Home campus, 1600 College Ave.

OTHER EVENTS

Today, Nov. 18

33rd annual Carat Cake event for Christmas Wish, 9 a.m.-4 p.m. Carter's Jewel Chest. Some cupcakes contain gems or a 1/3-carat diamond. All proceeds to Christmas Wish.

Sunday, Nov. 19

ABATE Baxter County Toy Run, noon, Mountain Home Square. Followed by free chili at Fraternal Order of Eagles, 3183 in Midway. Cost: Unwrapped toy or cash donation.

Mountain Home Symphony annual Holiday Concert, 2:30 p.m. Vada Sheid Community Development Center on the ASUMH campus. Tickets: \$10 at the door. Children younger than age 12 are free.

Wednesday, Nov. 22

Marion County Library holiday potluck and games, 2 p.m.

Thursday, Nov. 23

Hoewel-Barnett Veterans of Foreign Wars annual Thanksgiving dinner, 2-4 p.m. at the post, 1206 Central Blvd., Bull Shoals. Traditional Thanksgiving dinner dine-in or carry-out. Cost is a donation. Sign up list located in the lobby of the post.

Friday, Nov. 24

Coulter Celebrations of Lights begins at Arkansas State University Mountain Home, 5:30 p.m.-9 p.m. lighting ceremony and Mr. and Mrs. Santa Claus; 6 p.m. Candy Cane 5K Walk/Run Fundraiser at Keller Fountain. Cost: \$30, 5K run; \$20; 1.5 mile Walk; and \$20, T-shirt and high five. Register: <https://runsignup.com/Race/AR/MountainHome/coulterlights5K>. All events at 1600 College Ave.

Friday, Dec. 1

Mountain Home 2023 Christmas Parade "Fishin' You a Merry Christmas", 6 p.m. Enter by Nov. 29 at https://docs.google.com/forms/d/e/1FAIpQLSfz5BkC4HK-PwFd_4-vcM_tWkhM-lMe26T-Nme0oJlYMd1CWGA/viewform. Info: (870) 435-5111.

Saturday, Dec. 2

Second annual Jingle Bell 5K and 1 mile Fun Run/Walk, 8 a.m. for 5K; 8:30 a.m. for Fun Run/Walk, Arkansas State University-Mountain Home campus, 1600 College Ave. 5K cost: \$25 through Nov. 13; \$30 after Nov. 13. Cost: Fun Run/Walk, \$10. Proceeds benefit Hacker Intermediate School student field trips and special events.

Pancake Breakfast and Photos with Santa, 8-10 a.m. Gassville Community Center behind Sunfest Market. Cost: \$5 with children ages 3 and younger free. Sponsored by Gassville Fire Department.

Candy Cane Lane, 4-8 p.m. Mountain Home First Assembly of God, 710 Bradley Drive. Includes photos with Santa, kids' train rides, games, S'mores and a new slide. For information, visit www.mh1ag.church,

Brockwell Gospel Music School annual Brockwell Christmas Live Concert, 6-7 p.m. Special music by music school alumni and Christmas carols by a volunteer choir. Refreshments follow the concert. Cost: Love offering. Info: (870) 834-5827 or (870) 368-4146.

Bull Shoals Light up the Night Christmas Parade and Tree Lighting, 5 p.m. tree lighting next to Kirby Funeral Home; 5:30 p.m. cookies and cocoa at First Baptist Church; and 6 p.m. parade. Parade route begins at Marilyn Avenue onto AR Highway 178 through town to Hoewel-Barnett Veterans of Foreign Wars Post 1341.

Tuesday, Dec. 5

Cocoa & Cookies with Santa, 4:30-6:30 p.m. Yellville Area Food Closet, 2191 U.S.Hwy.62, Yellville.

ASUMH Performing Arts Series: The Broadway Tenors: Tis the Season, presented by Ed and Lucretia Coulter Holiday Endowment, 7 p.m. Coulter Performing Arts Center at The Sheid on the ASUMH campus. Tickets: Adults \$40, plus fees, and students, \$20, plus fees.

Saturday, Dec. 9

Annual St. Peter the Fisherman's Catholic Church Cookie Walk, 8 a.m. to noon, DeClerk Hall, 249 Dyer St. Containers provided; those attending can choose what they want from a

selection of homemade cookies, kolache, breads and candies. Also available: Ready-made trays of goodies. Proceeds to Vincent de Paul. Info: (870) 321-4926.

Tri-County Holiday Market, 9 a.m.-4 p.m. Hickinbotham-Miller Building, Salem. Concessions will be available plus photos with Santa. Admission and parking is free with a donation of a non-perishable food item. Donations will go to veterans.

2023 annual Flippin Holi-Dazzle Parade, 4 p.m. downtown Flippin. Theme: "Peace on Earth".

Small Town Norfolk Christmas — 6 p.m. parade, Santa Claus at Community Center following parade and hot cocoa and candy cane sales. Community Center will be decorated with trees from clubs and Norfolk School classes. Participation forms available at City Hall. Info: Cara Foster at (870) 499-5225 or waterclerk@cityofnorfolk.org

Sunday, Dec. 10

Tri-County Holiday Market, Noon to 4 p.m. Hickinbotham-Miller Building, Salem. Concessions will be available plus photos with Santa. Admission and parking is free with a donation of a non-perishable food item. Donations will go to veterans.

A Journey to Bethlehem concert, 2 p.m. St. Andrew's Episcopal Church, 511 Coley Drive. Features Steven Vinas-Jamison, Dough Hallenbeck and Beci and Kent Coffey, Free. Refreshments follow the concert.

Christmas Day, Dec. 25

Hoewel-Barnett Veterans of Foreign Wars annual Christmas Dinner, 2-4 p.m. at the post, 1206 Central Blvd., Bull Shoals. Traditional Christmas dinner dine-in or carry-out. Cost is a donation. Sign up list located in the lobby of the post.

These events are by municipalities, churches and nonprofit organizations. Email your submission to newsroom@baxterbulletin.com

LOCAL BRIEFS

MC Election Commission announces meetings

YELLVILLE — The Marion County Election Commission will meet as follows:

- Monday — 11:45 a.m.-12:15 p.m. in the Elections Office to review provisional ballots and certify the Nov. 14 election
- Dec. 5 — 5:30 p.m. in the Marion County Annex Courtroom for candidate ballot drawing for the 2024 Preferential Primary Election Ballot. An Election Commission meeting will follow the ballot drawing.

Flippin School Board to meet Monday

FLIPPIN — A Flippin School Board meeting is set for 6 p.m. Monday in the Administration Building. New business includes principal's report, student data report, hiring Makayla Brannon, elementary teacher starting Jan. 1 and Tammy Fisk, cook, starting Dec. 5 and the Facilities Master Plan.

MC Budget Committee to meet

YELLVILLE — A Marion County Budget Committee meeting is set for 5:30 p.m. Monday in the Courthouse Annex to discuss budgets for the Public Defender's Office, Election Commission and the Sheriff's Department.

HSNCA receives \$4K grant

Humane Society of North Central Arkansas of Baxter County has been awarded a \$4,000 grant from the Arkansas Animal Rescue Foundation to support its lifesaving efforts of helping the low-income community members spay/neuter personal pets. The investment will help community animals receive spay/neuter services. The investment also will help to reduce the number of pets entering the shelter setting.

"This grant is very important to the pets in the community. The support of the Arkansas Animal Rescue Foundation allows the Humane Society to continue their lifesaving work of making a difference in the lives of the animals," said Carolyn Carter, HSNCA shelter manager.

The purpose and policy of the HSNCA is to protect, care for, and reduce the population of neglected, abandoned, homeless, unwanted or abused animals by serving Baxter County and 25 miles of surrounding area. Since 1976, HSNCA has been a safe haven to thousands of pets, by providing spay/neuter surgeries to thousands of family pets and community cats. For more information about HSNCA visit www.arkansasanimal-rescuefoundation.org/

Events are open to the public, free and in Mountain Home unless otherwise noted. Email local news to newsroom@baxterbulletin.com or bring to The Bulletin office, 16 W. Sixth St.

Big Deal?

We Want Your News!

It's easy to submit your news, events and photos for publication in The Baxter Bulletin and www.baxterbulletin.com. E-mail is preferred, so use the following addresses to submit your copy: newsroom@baxterbulletin.com • biz@baxterbulletin.com • sports@baxterbulletin.com • schools@baxterbulletin.com

Or, for important and late breaking news, call the Newsroom at 508-8050.

The Baxter Bulletin www.baxterbulletin.com



SAVE 20%

ON ANY ONE FULL PRICED, IN-STOCK ITEM. OFFER VALID WITH PHYSICAL COUPON THROUGH 12/24/23.

Nature's Way
Natural. Lifelike.

Letty's
FINE MEXICAN DINING

ORDER NOW

Hours:
Thursday 8 AM - 8 PM
Friday 8 AM - 8 PM
Saturday 8 AM - 8 PM
Sunday 8 AM - 3 PM
Monday 8 AM - 8 PM
Tuesday 8 AM - 8 PM
Wednesday 8 AM - 8 PM

Service options: Dine-in - Takeout
Address: 413 E Main St, Gassville, AR 72635
Menu: places.singleplatform.com
Phone: (870) 435-2532

24 HR FITNESS CENTER
GROUP CLASSES
CERTIFIED PERSONAL TRAINERS

START TRAINING TODAY!

JOIN TODAY FOR ZERO ENROLLMENT FEES AND FIRST MONTH FREE!

Address: 23 Co Rd 723, Mountain Home, AR 72653
Hours:
Open 24 hours
Phone: (870) 321-1918

Good Samaritan Society



NOW HIRING - RN, LPN, CNA

APPLY ONLINE & JOIN OUR TEAM TODAY!

Sanfordcareers.com

Sign-On Bonus ranging from \$3,000 - \$5,000

DEATH NOTICES

Donald Naeger, 85

Arrangements for Donald Naeger, 85, of Mountain Home are pending at Conner Family Funeral Home & Cremation Center. Donald Naeger died Thursday, Nov. 16, 2023, in Mountain Home.

Squier, longtime NASCAR broadcaster, dies at 88

By LISA RATHKE
Associated Press

Ken Squier, a longtime NASCAR announcer and broadcaster, has died. He was 88.

Squier died Wednesday night in Waterbury, Vermont, according to the management of the local WDEV radio, which he owned.

"Though he never sat behind the wheel of a stock car, Ken Squier contributed to the growth of NASCAR as much as any competitor," Jim France, chairman and CEO of NASCAR, said in a statement. He called him a superb storyteller whose voice is the soundtrack to many of NASCAR's great moments.

"His calls on TV and radio brought fans closer to the sport, and for that he was a fan favorite. Ken knew no strangers, and he will be missed by all."

Hall of Famer Dale Earnhardt Jr. said he is forever grateful for Squier's "major role" in growing stock car racing.

"Ken Squier was there when Nascar was introduced to the rest of the world in 1979 for the Daytona 500. I'm convinced that race would have not had its lasting impact had Ken not been our lead narrator," Earnhardt posted

to X, formerly known as Twitter. "We still ride the wave of that momentum created on that day."

Squier opened Thunder Road speedway in his home state of Vermont in Barre in 1960. Vermont Gov. Phil Scott, a stock car racer, called Squier "a true Vermont legend and dear friend to me and so many others."

Much will be made of "the NASCAR Hall of Famer's extraordinary contributions to racing — from his time in the booth at CBS, where he coined the phrase 'The Great American Race', to his founding of the 'Nation's Site of Excitement' at Thunder Road," the governor posted on social media.

"His impacts on the sport are too numerous to count, and he deserves every one of those recognitions and many more. But for me, what I will remember most was his friendship and deep devotion to his community, which was the entire state."

NASCAR named its annual award for media excellence after Squier and broadcaster Barney Hall. Race fans felt like they knew Squier, whether they met him or not, said Winston Kelley, executive director of NASCAR Hall of Fame.

Wall Street edges higher, nears end of winning week

By STAN CHOE
Associated Press

NEW YORK — Wall Street is edging higher in quiet trading on Friday as its scorching November rolls toward the close of a third straight winning week.

The S&P 500 rose 0.2% in afternoon trading and is near its highest level in three months. The Dow Jones Industrial Average was up 24 points, or 0.1%, as of 2:06 p.m. Eastern time, and the Nasdaq composite was 0.2% higher.

Several retailers were making strong gains after reporting better results for the latest quarter than analysts expected. Gap surged 28.6% after reporting much higher profit than Wall Street had forecast, more than doubling its gain for the year so far. Ross Stores climbed 8.3% after reporting stronger profit and revenue than expected.

On the losing end was BJ's Wholesale Club, which fell 4.1% despite also reporting better results than expected. Analysts pointed to an underlying sales figure that strips out the boost from store openings, which fell short of expectations.

Retailers are closing out what's been a better-than-hoped earnings

reporting season for the summer. Companies in the S&P 500 are on track to report their first overall growth in a year, according to FactSet.

But the much more impactful factor driving stocks higher this week was hope that inflation has cooled enough for the Federal Reserve to finally be done with its market-crunching hikes to interest rates.

The Fed has already raised its main interest rate to the highest level since 2001, trying to slow the economy and dent financial markets just enough to get inflation under control without causing a painful recession.

A report on Tuesday showing inflation at the consumer level cooled more than expected last month ignited hopes that the Fed could pull off the tricky balancing act. Subsequent readings fanned the hopes higher after suggesting inflation and the overall economy may be slowing.

Now traders are trying to bet on when the Fed could actually begin cutting interest rates, something that can juice prices for investments and provide oxygen across the financial system. The Fed has said that it plans to keep rates high for a while to ensure that the battle against inflation is defin-

itively won, but traders are thinking cuts could begin early in the summer of 2024.

One source of potential worry about inflation has been receding in recent weeks. Oil prices have plunged amid worries about a mismatch between too much crude supply and too little demand.

A barrel of U.S. crude rose 3.9% Friday to \$75.75 to recover some of its sharp losses from earlier in the week. But it's still well below its perch above \$93 in late September.

Brent crude, the international standard, rose 4.1% to \$80.59 per barrel Friday.

In the bond market, the yield on the 10-year Treasury remained at 4.44% from late Thursday. Just a few weeks ago, it was above 5%, at its highest level since 2007 and undercutting prices for stocks and other investments.

Of course, too steep a drop in Treasury yields and too big a rally in stock prices could end up conspiring to work against Wall Street. Chair Jerome Powell said after the Fed's last meeting on interest

rates that it may not hike any more if the summer's jump in Treasury yields and fall in stock prices remained "persistent." That's because they could act almost like substitutes for more rate increases.

Since then, yields have dropped sharply, and November is on track to be the best month for the S&P 500 in a year. It all means financial conditions have unwound about half of the tightening seen in October, according to economists at Deutsche Bank.

Still, recent reports on inflation and the economy have been so encouraging that "the Fed can afford to be less concerned with this easing," according to Justin Weidner and the other economists.

In stock markets abroad, Hong Kong's Hang Seng tumbled 2.1%. Shares of Chinese e-commerce giant Alibaba plunged following its cancellation of a plan to spin off its cloud computing unit. The company cited uncertainties due to U.S. chip restrictions.

Stock indexes were mixed elsewhere in Asia while rising more strongly in Europe.



SUN VALLEY CINEMA

www.sunvalleycinema.com

All Auditoriums are Stadium Seating & Digital Sound

Hwy. 62 East | 425-3900 | Show times Nov. 17-23

Napoleon (R)

Starts Wed., Nov. 22
Wed.-Thurs. 12:40, 3:50, 7:00 & 10:10

Wish (PG)

Starts Wed., Nov. 22
Wed.-Thurs. 1:45, 4:00, 7:15 & 9:30

The Hunger Games: The Ballad of Songbirds & Snakes (PG-13)

Fri. 3:50, 7:00 & 10:10
Sat.-Thurs. 12:40, 3:50, 7:00 & 10:10

Trolls (PG)

Fri. 4:15, 7:15 & 9:30
Sat.-Thurs. 1:45, 4:15, 7:15 & 9:30

Thanksgiving (R)

Fri. 4:15, 7:15 & 9:30
Sat.-Thurs. 1:45, 4:15, 7:15 & 9:30

The Marvels (PG-13)

Fri. 4:00, 7:00 & 9:30
Sat.-Thurs. 1:30, 4:00, 7:00 & 9:30

Journey to Bethlehem (PG)

Fri. 4:15, 7:15 & 9:30
Sat.-Tues. 1:45, 4:15, 7:15 & 9:30

Five Nights at Freddy's (PG-13)

Fri. 4:00, 7:00 & 9:30
Sat.-Tues. 1:30, 4:00, 7:00 & 9:30

TAYLOR HEARING CENTERS

Matthew A. Taylor, FIAAA, CCC-A, AuD, Doctor of Audiology
Randy Fore, HHE, BC-HS, ACA, Audioprothologist
Moriah Fore, Hearing Instrument Specialist
Randi Williams, Hearing Instrument Specialist

Locations in Arkansas and Tennessee

Call 424-4600 for your FREE HEARING SCREENING

Price Match Guarantee*

www.taylorhearingcenters.com
Monday-Friday • 8am-4:30pm
202 N. College, Mtn. Home
424-4600 (800) 690-3896

*Limitations apply - Call for details

Wishing you a happy Thanksgiving

During this time of giving thanks, my team and I want to express our gratitude to our customers and our community.

State Farm

Jay Chafin Ins Agency Inc
Jay Chafin, Agent
747 N Cardinal Dr
Mountain Home, AR 72653-3253

Bus: 870-425-9868
www.jaychafin.com

State Farm • Bloomington, IL

Kirby & Family Funeral & Cremation Services

~ Since 1976 ~
There Is A Difference

Candle Light Remembrance Service

Sunday, December 3, 2023
2:00 P.M.

A loved one who has passed away is remembered every day but never more than at the holidays. Please join us at our annual Candlelight Remembrance Service. This service honors our loved ones lost this past year and renews our respect for lives that have made a difference in our community, your family and ours. Join us in the Kirby and Family Chapel, 600 Hospital Drive, Mountain Home, AR. Refreshments following the program.

Message of Hope by Life Celebrant: Heather Marsalis

Advance registration is requested to assist us in preparations
Please call 870.425.6978

Ethics chairman launches new bid to expel Santos

By KEVIN FREKING
Associated Press

WASHINGTON — The chairman of the House Ethics Committee announced Friday he has filed a resolution to force a vote on expelling Rep. George Santos, R-N.Y., from Congress, one day after the committee issued a withering report detailing substantial evidence that Santos converted campaign donations for his own personal use.

Santos easily survived an expulsion vote earlier this month as lawmakers in both parties stressed the need to allow due process, as Santos is also facing nearly two dozen charges in federal court. But the release of the committee's findings has generated new momentum for ousting the scandal-plagued freshman. Shortly after the report was released, Santos announced he would not seek reelection.

"The evidence uncovered in the Ethics Committee's Investigative Subcommittee investigation is more than sufficient to warrant punishment and the most appropriate punishment, is expulsion," said Rep. Michael Guest, R-Miss.

The Ethics Committee referred its findings to the Justice Department, serving up new evidence that could potentially play into the federal charges against Santos. Lawmakers opted to do their work without going through a lengthy formal process that would be used to make a recommendation to the House on the appropriate form of punishment.

Guest emphasized in his statement that he was filing the expulsion resolution separate from the committee process and was doing so in his personal capacity as a member of the House. Several other members of the Ethics panel have also come out in favor of expulsion now that the investigation is complete.

Expulsion from the House requires a two-thirds vote, a high bar. It's the sternest form of punishment available to the House and has occurred just five times in the history of the chamber — three times during the Civil War for disloyalty to the union and twice after convictions on federal charges, most recently in 2002.

Santos assailed the committee's report in a tweet on X as a "disgusting politicized smear." He said he will have a press conference on the Capitol steps on Nov. 30. The vote on whether to expel him is likely to take place before then.

The Ethics panel appointed to investigate Santos met nine times over the course of its investigation, interviewed more than 40 witnesses and authorized 37 subpoenas. Among the most damaging of the allegations was that he used campaign donations to pay for stays in Atlantic City and the Hamptons and to pay for a Botox treatment at a local spa.

The panel also described Santos as uncooperative with their investigation, declining to voluntarily testify or provide a statement under oath.

The findings by the investigative panel may be the least of Santos' worries. The congressman faces a 23-count federal indictment that alleges he stole the identities of campaign donors and then used their credit cards to make tens of thousands of dollars in unauthorized charges.



Rep. George Santos, R-N.Y., watches as Republicans try to elect Rep. Mike Johnson, R-La., to be the new House speaker, at the Capitol in Washington. The House Ethics panel says it has found "substantial evidence" of law-breaking by Republican Rep. George Santos of New York and has referred its findings to the Justice Department. ALEX BRANDON/AP FILE PHOTO

Federal prosecutors say Santos, who has pleaded not guilty, wired some of the money to his personal bank account and used the rest to pad his campaign coffers.

Santos, who represents parts of Queens and Long Island, is also accused of falsely reporting to the Federal Election Commis-

sion that he had loaned his campaign \$500,000 when he actually hadn't given anything and had less than \$8,000 in the bank. The fake loan was an attempt to convince Republican Party officials that he was a serious candidate, worth their financial support, the indictment says.

IBM and EU pull ads from Elon Musk's X

Concerns about antisemitism fuel backlash

By KELVIN CHAN
Associated Press

Advertisers are fleeing social media platform X over concerns about their ads showing up next to pro-Nazi content and hate speech on the site in general, with billionaire owner Elon Musk inflaming tensions with his own tweets endorsing an antisemitic conspiracy theory.

IBM said this week that it stopped advertising on X after a report said its ads were appearing alongside material praising Nazis — a fresh setback as the platform formerly known as Twitter tries to win back big

brands and their ad dollars, X's main source of revenue.

The liberal advocacy group Media Matters said in a report Thursday that ads from Apple, Oracle, NBCUniversal's Bravo network and Comcast also were placed next to antisemitic material on X.

"IBM has zero tolerance for hate speech and discrimination and we have immediately suspended all advertising on X while we investigate this entirely unacceptable situation," the company said in a statement.

Apple, Oracle, NBCUniversal and Comcast didn't respond immediately to requests seeking comment on their next steps.

The European Union's executive branch said separately Friday that it's pausing its advertising on

X and other social media platforms, in part because of a surge in hate speech.

Musk sparked outcry this week with his own tweets responding to a user who accused Jews of hating white people and professing indifference to antisemitism. "You have said the actual truth," Musk tweeted in a reply Wednesday.

Musk has faced accusations of tolerating antisemitic messages on the platform since purchasing it last year, and the content on X has gained increased scrutiny since the war between Israel and Hamas began.

"We condemn this abhorrent promotion of Antisemitic and racist hate in the strongest terms, which runs against our core values as Americans," White House spokesperson Andrew Bates said Friday in response to Musk's tweet.

X CEO Linda Yaccarino said X's "point of view has always been very clear that discrimination by everyone should STOP across the board."

"I think that's something we can and should all agree on," she tweeted Thursday.

Yaccarino, a former NBCUniversal executive, was hired by Musk to rebuild ties with advertisers who fled after he took over, concerned that his easing of content restrictions was allowing hateful and toxic speech to flourish and that would harm their brands.

"When it comes to this platform — X has also been extremely clear about our efforts to combat antisemitism and discrimination. There's no place for it anywhere in the world — it's ugly and wrong. Full stop," Yaccarino said.

The accounts that Media Matters found posting antisemitic material will no longer be monetizable and the specific posts will be labeled "sensitive media," according to a statement from X. Still, Musk decried Media Matters as "an evil organization."

The head of the Anti-Defamation League also hit

back at Musk's tweets this week, in the latest clash between the prominent Jewish civil-rights organization and the billionaire businessman.

"At a time when antisemitism is exploding in America and surging around the world, it is indisputably dangerous to use one's influence to validate and promote antisemitic theories," ADL CEO Jonathan Greenblatt said on X.

Musk also tweeted this week that he was "deeply offended by ADL's messaging and any other groups who push de facto anti-white racism or anti-Asian racism or racism of any kind."

The group has previously accused Musk of allowing antisemitism and hate speech to spread on the platform and amplifying the messages of neo-Nazis and white supremacists who want to ban the ADL.

The European Commission, meanwhile, said it's putting all of its social media ad efforts on hold because of an "alarming increase in disinformation and hate speech" on platforms in recent weeks.

The commission, the 27-nation EU's executive

arm, said it's advising its services to "refrain from advertising at this stage on social media platforms where such content is present," adding that the freeze doesn't affect its official accounts on X.

The EU has taken a tough stance with new rules to clean up social media platforms, and last month it made a formal request to X for information about its handling of hate speech, misinformation and violent terrorist content related to the Israel-Hamas war.

X isn't alone in dealing with problematic content since the conflict.

On Thursday, TikTok removed the hashtag #lettertoamerica after users on the app posted sympathetic videos about Osama bin Laden's 2002 letter justifying the terrorist attacks against Americans on 9/11 and criticizing U.S. support for Israel. The Guardian news outlet, which published the transcript of the letter that was being shared, took it down and replaced it with a statement that directed readers to a news article from 2002 that it said provided more context.

Great Smiles Start Here

DeATLEY DENTAL CARE
Dr. Irvin DeAtley
Dr. Christina DeAtley

Contact Us:
870-425-1441
320 East 7th St.
Mountain Home, AR 72653
deatleydental.com

you see a new home I see savings for moving to Allstate

Whether you rent or own, you can save with Allstate. And as your local agent, I see all the ways you can save. From starting a new policy to bundling coverage, and even for the way you pay. Call me today. Together, we can maximize your savings.

Kimberly Shaw
870-425-7121
401 S. College St.
Mountain Home, AR 72653
kimberlyshaw1@allstate.com

Allstate.

NOT AVAILABLE IN EVERY STATE. Savings vary. Subject to terms and conditions. Allstate home products are not available in CT and FL and may also be unavailable in certain areas of other states. Home insurance policies may be underwritten by third-party insurers that are not affiliated with Allstate. Allstate Vehicle and Property Ins. Co., Allstate Property and Casualty Ins. Co. & affiliates: 3100 Sanders Rd Northbrook, IL © 2023 Allstate Insurance Co. 20367092.

A DEPOSIT HERE IS A **DEPOSIT HERE**

When you deposit with a true community bank, your money goes to work right here, where you live.

CURRENT CD SPECIAL:
11 MONTH CD SPECIAL
5.60% APY*

FIRST COMMUNITY BANK
Member FDIC
Where community comes first.
firstcommunity.net

*APY=Annual Percentage Yield. Rates effective as of November 6, 2023. Minimum deposit of \$500 to open CD. Substantial penalty for early withdrawal. Rate subject to change. Fees may reduce earnings.

BEST of the TWIN LAKES
The Baxter Bulletin
Vote now till November 24th

RIVER LODGE
Assisted Living

Address: 117 RiverLodge Drive, Mountain Home, AR 72653
Phone: (870) 607-0902

Vote for us for Best Hearing Care Practice

THANK YOU Twin Lakes Readers!

Your votes and 5-Star Google reviews are the best compliments we can receive.

★★★★★

"First time I've had a hearing test and was so warmly welcomed by the staff there at Taylor, will definitely recommend them to my friends."
- K. Poffe

BEST of the TWIN LAKES
The Baxter Bulletin
2023

VOTING CONTINUES:
OCT 15th - NOV 24th

Scan the QR Code with your phone or tablet to vote for us today!

At Taylor Hearing Centers, we believe in the power of new beginnings. That living your best, tomorrow—means hearing your best, today.

TAYLOR HEARING CENTERS
Mountain Home
870-424-4600
TaylorHearingCenters.com

CHURCH BRIEFS

Clarkridge Baptist to host missionaries

CLARKRIDGE — Chip and Karen Holmes, missionaries from South Dakota, will be special guests at 10 a.m. Sunday at Clarkridge Baptist Church, 11345, AR Hwy. 201 N. A free lunch will follow the service. For information, call (870) 736-5832.

St. Peter's Cookie Walk set Dec. 9

The annual St. Peter the Fisherman Catholic Church Cookie Walk is set for 8 a.m. to noon in DeClerk Hall, 249 Dyer St. Containers will be provided and those attending can choose what they want from a selection of homemade cookies, kolache, breads and candies. Also available will be a selection of ready-made trays of goodies. Proceeds go to Vincent de Paul to help those in need in the community. For information, call (870) 321-4926.

Email church news to news-room@baxterbulletin.com

Holiday is pronounced THANKSgiving

Note to readers: If you met my friend Susan Sparks, you'd immediately note our similarities. We have both written a syndicated, spirituality column, and we are both Baptist pastors.

However, as a trial lawyer-turned-stand-up-comedian-and-Baptist-minister, she speaks in a unique voice. And that's why I've asked her to pen this guest column for us as we prepare our homes for Thanksgiving. Enjoy:

It's hard for me to believe that New York City (where I now live) is part of the same country as North Carolina (where I was born). Everything is different: Food, clothing, the pace at which people walk and the accents. Oh, the accents.

I don't mean any disrespect, but New York accents are just wrong — meaning they fall in the wrong place.

For example, in the South the object one holds over one's head in a rainstorm is pronounced, "UM-brel-la." New Yorkers talk about

some foreign object called an "um-BREL-la."

The southern word for the flat screen on your wall that allows you to binge on Netflix is "TEE-vee." New Yorkers use some alien multi-syllable conglomeration of "television."

Some may see this to be a meaningless linguistic tussle. However, when you consider the word describing this week's national holiday, you realize that there is more at stake than you may think.

Unlike New Yorkers who say, "ThanksGIVING," Southerners call this holiday "THANKS-giving." Why? Because that's what the holiday is about. THANKS. Not giving.

The thanks must come first because you can't truly give FROM the heart, unless you have gratitude IN your heart. It's as 2 Corinthians 9:7 says, "God loves a cheerful giver."

This is an important lesson as we begin this holiday season. While loving, joyful giving should be the focus of the coming weeks, giving usual-

ly turns into an exhausting act of duty. Like the conviction that you have to make two potato dishes —sweet potatoes and mashed potatoes —for the holiday dinner. Or the belief that you must fight the Black Friday crowds to get a generic scarf-and-mitten set for a great-aunt twice-removed because she sent you a Whitman's Sampler.

This is not joyful giving. This is giving cause you gotta. And this type of giving rarely produces anything heartfelt. What it does produce is heartburn. It also generates stress, resentment and, the worse of all things, the martyr syndrome.

To break from this pattern, we must put the emphasis on the "THANKS" —in the word for the holiday and in our lives. And the best way to do that is to ask yourself the following question:

What is good in my life? When you focus on what you have, even if it's the tiniest of things, you begin to feel gratitude. Then

slowly, you start to see past the angst and realize that you are surrounded by blessings.

Maybe you woke up feeling physically stronger than usual. If so, find someone who needs physical help crossing the street or carrying groceries. Perhaps you have a plant blooming in your house. Take a photo and send it to someone whose heart is not blooming.

Or maybe you are one of the lucky people with the biggest of blessings: A job. (And please understand, I didn't say a job you love. I mean a J-O-B with a C-H-E-C-K.) If that's your blessing, then remember those who don't have a job this holiday. Volunteer to serve a meal or maybe pay for someone's .

In the coming week, as you make your multiple potato dishes and shop in



NORRIS BURKES
SPIRITUALITY IN EVERY DAY LIFE

the Black Friday chaos, raise thanks for what is good in your life, then share that blessing with joy. Give with a grateful, not grudging, heart.

Put the emphasis where it belongs. And remember, as we do in the South, that the holiday is pronounced THANKSgiving!

The Rev. Susan Sparks is the senior pastor of Madison Avenue Baptist Church in New York City. The author of "Laugh Your Way to Grace and Preaching Punchlines," Sparks is a nationally known speaker on the healing power of humor. Contact her through email at revssparks@gmail.com, or her website, www.SusanSparks.com

Highway 5 South Church of Christ November 18, 2023

Is the Old Testament Our Law Today?

"So let no one judge you in food or in drink, or regarding a festival or a new moon or sabbaths, which are a shadow of things to come, but the substance is of Christ" (Colossians 2:16-17).

How does it read to you?

Search the Scriptures

Watch "Search the Scriptures," Sunday at 7:00 P.M. on XL7 - TV.
Watch it anytime on Facebook at "Highway 5 South Church of Christ." Why not submit a question?

FREE Bible Correspondence Course
Questions? E-mail keithsharp2021@gmail.com.

Highway 5 South Church of Christ
2950 Highway 5 South (1 mile South of 62/412 Bypass) Mountain Home

Assemblies and Classes

SUNDAY	WEDNESDAY
Bible Class - 10:00 A.M.	Ladies Bible Class - 10:00 A.M.
Worship Assemblies - 11:00 A.M.	Assembly and Bible Study - 7:00 P.M.
Worship Assemblies - 2:00 P.M.	Individual Bible Studies By Request.

Open House

Join us for our Sip & Spa

November 25th
9am-3pm

The Spa Pantry

156 S. Main Street
Mountain Home
(870) 701-3147

TH WESTERN Co.

FALL into SAVINGS

- MENS
- WOMEN & CHILDRENS CLOTHING
- ACCESSORIES
- NAME BRANDS
- HOME DECOR. & MORE

333 AR-5 SUITE 3, MOUNTAIN HOME, AR 72653
PHONE: (870) 706-0088

ATTENTION Members of United Healthcare Medicare Advantage Plans, AARP Medicare Advantage from United Healthcare (HMO) Plans or Wellcare Medicare Advantage (HMO) Plans:

Baxter Health is not in-network with United Healthcare Medicare Advantage Plans, AARP Medicare Advantage from United Healthcare (HMO) Plans or Wellcare Medicare Advantage (HMO) Plans. The HMO out-of-network coverage is zero for healthcare services received at Baxter Health. As a patient, these plans require you to be responsible for 100% of your Baxter Health charges.

Baxter Health cares about your financial health and hopes to serve all of your healthcare needs. Baxter Health is in-network with traditional Medicare, Arkansas Blue Cross Blue Shield Medicare Advantage Plans, Humana Medicare Advantage Plans and Wellcare by Allwell from Arkansas Health and Wellness.

Anyone with United Healthcare Medicare Advantage Plan or AARP Medicare Advantage from United Healthcare (HMO) Plan or Wellcare Medicare Advantage (HMO) Plans should quickly choose traditional Medicare or move to a Baxter Health in-network plan. If you decide to select a plan that is not in-network, please make sure that you select a plan that has out-of-network benefits. If you have any questions about plans that Baxter Health is in-network with, please call (870) 508-1078 to speak to a member of our Patient Financial Services team.

HURRY! MEDICARE OPEN ENROLLMENT ENDS THURSDAY, DECEMBER 7, 2023.

BAXTER HEALTH

624 HOSPITAL DRIVE, MOUNTAIN HOME, ARKANSAS 72653 | (870) 508-1000 | WWW.BAXTERHEALTH.ORG

SAVE THE DATE CALENDAR

Recurring Weekly Events

Babies and Books Story Time, 9:30 a.m. Mondays, Donald W. Reynolds Library, 300 Library Hill Lane.

Mountain Home Duplicate Bridge Club game, 12:30 p.m. Monday, Tuesday and Wednesday, Redeemer Lutheran Church, 312 W. North St. Game fee \$4. Info: (870) 404-7450.

Scrabble, 12:30-3:30 p.m. Monday Mountain Home Senior Center, 1101 Spring St. Games fee: \$2. Info: Marie, (870) 425-7729.

Yoga for Adults, 4 p.m. Monday and Wednesday, Donald W. Reynolds Library, 300 Library Hill Lane.

Schliemann Center Cardio Kickboxing & Strength Training, 5:30 p.m. Mondays and Wednesdays, 2545 AR Hwy. 5 N.

Ted's L'il Opry, 6-8:30 p.m. Monday, Bull Shoals Theater of the Arts, 1017 Central Blvd., Bull Shoals.

Teen Entertainment, 3:45 p.m. Monday-Friday, Marion County Library, Yellville. (870) 449-6015.

After School Meals, 3-4 p.m. Donald W. Reynolds Library, 300 Library Hill Lane. (870) 508-0987.

Promise Keepers, 7 a.m. Tuesdays, locations vary. Info: Ron, (870) 706-0828.

Mom Walk & Talk, 9 a.m. first and third Tuesdays, ASUMH Walking Path.

Virtual Games, 10 a.m., 1 p.m., 4 p.m. and 6:30 p.m. Tuesday, Marion County Library, Yellville (870) 449-6015.

Crafting at the Post, 10 a.m.-3 p.m. Tuesday, Alley-White American Legion Post 52, 717 Market St. (870) 424-6277.

Toddler Time Story Time, 10:30 a.m. Tuesdays, Donald W. Reynolds Library, 300 Library Hill Lane.

Schliemann Center Beginners Line Dancing, 11:15 a.m. Tuesdays, 2545 AR Hwy. 5 N.

Schliemann Center Advanced Line Dancing, 12:15 p.m. Tuesdays, 2545 AR Hwy. 5 N.

Tech Talk, 3 p.m. Tuesday, Bull Shoals Library, 1218 Central Blvd., Bull Shoals.

Farmers' Market, 7 a.m. Wednesdays and Saturdays. Fifth and Shiras streets.

Schliemann Women's Exercise, 10 a.m. Wednesdays, 2545 AR Hwy. 5 N.

Mountain Home Lions Club, noon Wednesdays, El Chico Café.

Bob Davis Veterans Center Coffee Hut, 8 a.m. to noon Thursdays, 421 E. Ninth St. Tuesday and Thursday. Free coffee, doughnuts and games for veterans.

Color Me Calm, 9:30 a.m. Wednesday, Donald W. Reynolds Library, 300 Library Hill Lane.

Grannies Who Game, 10 a.m. Wednesday, Marion County Library, Yellville (870) 449-6015.

Preschool Story Time, 10 a.m. Wednesday, Donald W. Reynolds Library, 300 Library Hill Lane.

Loom Knitting, noon to 2 p.m. Wednesday, Marion County Library in Yellville. Info: (870) 449-6015.

Chatting Needles, 1-3 p.m. Wednesday, First Baptist Church. Info: (307) 431-5684.

VFW Bingo, 5 p.m. Wednesday and Saturday, Ozark Veterans of Foreign Wars Post 3246, 214 W. Seventh St.

North Arkansas Woodcarvers Club, 8 a.m. Thursday, Veterans of Foreign Wars Ozark Post 3246, 214 W. Seventh St.

St. Peter the Fisherman's Kitchen lunch, 12:30-1:30 p.m. Thursday, De Clerk Hall, 249 Dyer St.

Coffee social, 9-10:30 a.m. Saturday, Alley-White American Legion Post 52, 717 Market St. For veterans and spouses. (870) 424-6277.

Pantry at the Post, 9-11 a.m. first through fourth Saturdays, Alley-White American Legion Post 52, 717 Market St. For veterans. (870) 424-6277.

Live music, 6-8:30 p.m. Marion County Senior Center, 5966 AR Hwy. 202 E. Cost: \$4 donation.

UPCOMING EVENTS

Sunday, Nov. 19

Mountain Home Symphony annual Holiday Concert, 2:30 p.m. Vada Sheid Community Development Center on the ASUMH campus. Tickets: \$10 at the door. Children younger than age 12 are free.

Monday, Nov. 20

Marion County Library Board meeting, 5 p.m. Marion County Library, Yellville.

Baxter County Quorum Court meeting, 6 p.m. Baxter County Courthouse second-floor courtroom.

Tuesday, Nov. 21

North Arkansas Fly Fishers meeting, 7 p.m. Food Bank of North Central Arkansas.

Monday, Nov. 27

Norfolk School Board meeting, 5 p.m. Central Office.

Wednesday, Nov. 29

Bite Into Books, noon, Marion County Library, Yellville.

Mountain Home Lions Club, noon El Chico. Speaker: Dave Berry with Gideons International.

Game Night, 5:30 p.m. Marion County Library, Yellville.

Saturday, Dec. 2 Democratic Party of Baxter County, 10:15 a.m. Donald W. Reynolds Library Knox Room, 300 Library Hill Lane.

Tuesday, Dec. 5 Baxter County Quorum Court meeting, 6 p.m. Baxter County Courthouse second-floor courtroom.

ASUMH Performing Arts Series: The Broadway Tenors: Tis the Season, presented by Ed and Lucretia Coulter Holiday Endowment, 7 p.m. Coulter Performing Arts Center at The Sheid on the ASUMH campus. Tickets: \$40, plus fees, adults and \$20, plus fees, students.

Monday, Dec. 11

Patchwork Extension Homemakers, 9 a.m. The Salvation Army community room, 121 AR Hwy. 201 N.

Yellville-Summit School Board meeting, 5:30 p.m. Central Office.

Tuesday, Dec. 12

Twin Lakes Car Club, 6 p.m. Ruben's Fiesta, 23 King Lane. Car enthusiasts welcome. Info: (870) 620-0037.

White River Trout Unlimited Chapter 698 meeting, 7 p.m. El Chico. Social hour precedes at 6 p.m.

Saturday, Dec. 16

Baxter County Democratic Club meeting, 9 a.m. St. Andrew's Episcopal Church.

Monday, Dec. 18

Marion County Library Board meeting, 5 p.m. Marion County Library, Yellville.

Tuesday, Dec. 19

North Arkansas Fly Fishers meeting, 7 p.m. Food Bank of North Central Arkansas.

Wednesday, Dec. 27

Bite Into Books, noon, Marion County Library, Yellville.

Game Night, 5:30 p.m. Marion County Library, Yellville.

Wednesday, Dec. 27

Game Night, 5:30 p.m. Marion County Library, Yellville.

Wednesday, March 6

Gaston Lecture Series: Janet Ivey, "Janet's Planet: A Tour of the Solar System", 6 p.m. Coulter Performing Arts Center at The Sheid on the ASUMH campus. Free, no tickets required.

Buckle up. Every trip. Every time

By Submitted Report

The U.S. Department of Transportation's National Highway Traffic Safety Administration is working with Mountain Home Police to make sure you stay safe on the roads throughout the holiday weekend.

Whether you're driving out of town or just across town to celebrate the Thanksgiving holiday, remember that more drivers will be on the roads than usual. More vehicles on the roads increases the likelihood of a motor vehicle crash. During this kickoff to the holiday season, it's more important than ever to stress the importance of seat belt safety with this essential reminder "Buckle Up. Every Trip. Every Time."

During the Thanksgiving holiday weekend in 2021 (6 p.m. on Wednesday, Nov. 24, to 5:59 a.m. on Monday, Nov. 29), there were 361 passenger vehicle occupants killed in traffic crashes across the nation, and half (50 percent) were unre-

strained. Not wearing a seat belt proved to be deadly at any time of the day during the holiday weekend: 52 percent of those killed in nighttime crashes were unbuckled, and 46 percent of those killed in daytime crashes also were unbuckled. These deaths represent needless tragedies for families across America and may have been prevented with the simple click of a seat belt.

"The Thanksgiving holiday is the start of a special time of year for many people," said Cpl. Rockie Morrell. "No matter how long or short your drive, it's critical that drivers and passengers "Buckle Up. Every Trip. Every Time." We want everyone to have a safe and happy Thanksgiving. Please, make sure everyone in your vehicle is buckled before you ever turn on the car — and that includes children being in the correct car seats, too," Morrell said.

For more information about traveling safely this Thanksgiving, visit www.nhtsa.gov/risky-driving/seat-belts.

Subscribers Like You
Make the Difference

Thank you for supporting local journalism!
We strive to provide your last word in responsible news reports, local perspectives, accurate information and valuable advertising.

www.butlerfurniture.com

Season Savings

FALL INTO SAVINGS
Including all of our famous name brands
La-Z-Boy • Sealy • Bassett • Ashley • Bernhardt • Hooker Furniture • Liberty • Riverside

It's Better at Butlers! We ♥ Our Customers

— BUTLER — FURNITURE

12 Months NO INTEREST with approved credit

551 Highway 5 North • Mountain Home • 870-425-5332
Hours: Mon-Fri. 9:00 - 5:30 Sat. 9:00 - 5:00

THINKING ABOUT VOLUNTEERING?
COME JOIN OUR AMAZING TEAM AT

Hospice of the Ozarks

Date: Thursday, December 7th, 2023
Time: 9am - 3pm
Venue: Hospice of the Ozarks Admin building
811 Burnett Drive

"Volunteering is at the very core of being human. No one has made it through life without someone else's help."

Please RSVP by **Tuesday, December 5th** to **Deanna Lind** at dmlind@baxterregional.org or call 870-508-1771

Main Office: 811 Burnett Dr
Hospice House: 774 Long Street
www.hospiceoftheozarks.org

Affiliated with **BAXTER HEALTH**

COLTON'S
Steak House & Grill

Service options: Dine-in · Curbside pickup
Address: 2390 Hwy 62 E, Mountain Home, AR 72653
Phone: (870) 492-2663

Thanksgiving's long history leads to good memories

This time next week, many of us will be eating leftover turkey, dressing, and whatever remains of our Thanksgiving feast. If you're lucky, there might still be some pumpkin pie left. It's amazing how we mark the feast celebrating the survival of the hapless Pilgrims in a strange new land thanks in part to the help of the Native American Indians by gorging ourselves silly.

That's how Thanksgiving supposedly began in America, according to the story we all learned as school children. The Pilgrims threw a big dinner to give thanks for a good harvest and to thank the Wampanoags and Patuxet for helping them survive through the previous winter. The Indians gave the Pilgrims food during a time when food was scarce. Plus, in exchange, the Pilgrims agreed to help the Indians against the rival Narragansett tribe.

Historically, a period of thanksgiving was common after harvests and on other occasions during the year. Our Thanksgiving traces its roots to the English Reformation in the time of Henry VIII, when the Church of England reduced and combined various church holidays. The Puritans wanted to eliminate all of them — even Christmas and Easter — except the weekly Lord's Day services. Other reformists won out and kept various days of thanksgiving, even adding special ones to celebrate the defeat of the Spanish Armada and Guy Fawkes Day. When English settlers came to America, they included a time of thanksgiving in their charters.

Thanksgiving bounced around in early American history with different days from state to state. At the beginning of the 19th century, most states settled on the last Thursday of November for Thanksgiving, and in 1863 Abraham Lincoln proclaimed the final Thursday in November as the official Thanksgiving Day. To boost the economy, in 1939, Franklin D. Roosevelt issued a proclamation declaring Thanksgiving as the next-to-last Thursday of November to create an extra seven days for Christmas shopping.

That didn't go over very well and in 1941, FDR signed a joint resolution of Congress making the official national Thanksgiving Day the fourth Thursday in November. They celebrated the first one in 1942, and that's the day we celebrate Thanksgiving.

But Thanksgiving isn't unique to us. For many similar reasons that led to the English days of thanksgiving, other countries have their own thanksgiving day. Among them are Canada, Britain, Germany, Grenada, Brazil, Liberia, and Saint Lucia and Leiden in The Netherlands, Norfolk Island in Australia and in American and Canadian territories.

It's still nice to picture the idea of the Pilgrims and Indians coming together to give thanks for their blessings, their good harvest, and their friendship. Sure, the settlers eventually drove the Indians off their land and for about three centuries continued taking away their territory in the name of Manifest Destiny until the indigenous tribes almost were wiped out. But the myth of that early Thanksgiving remains a comforting



SONNY GARRETT
ODDS & ENDS

image.

Cynicism aside, for many of us, Thanksgiving is a time for memories. Most of my favorite Thanksgiving memories are from my time as an adult. What I remember mostly from my childhood is going to a relative's house, sometimes on the Wednesday evening before, where organized chaos is the best description. Then, when all the cooking was done, we gathered around the table and wherever we could find a seat, bow our heads for the blessing, then dive into a feast. There was turkey and dressing, of course, sometimes ham, several variations of potatoes and sweet potatoes, salads, assorted vegetables, the inevitable green bean casserole, and lots of pies.

Among my adult memories two or three stand out. My first Thanksgiving at Mountain Home also was my first without family around. I'd just started at The Bulletin a couple of months earlier. I figured I'd wind up at one of the cafes serving Thanksgiving dinner, which would have been all right. Then Charlie Howard, The Bulletin's advertising director, invited me to his home for Thanksgiving. I'd met some of his family before and got to meet more that day. Shirley Howard, Charlie's wife, had cooked the turkey in a brown paper bag. It was something she'd read about and decided to try. It worked out well with a deliciously prepared turkey. It was the first time I'd had stuffing cooked inside the bird, too. I was used to dressing cooked in a big foil pan. Like the differently cooked turkey, the stuffing was wonderful.

Another Thanksgiving after Kim and I married, she was working at a flower shop and my Mom and Dad were coming up for their first Thanksgiving at Mountain Home. Kim was delivering flowers that Wednesday, and I got off work early so I rode with her as she made the deliveries. It began snowing, lightly at first then growing heavier. We worried about my folks traveling these winding roads through the hills in the snow. They were coming from Texas, where the roads generally were straight with no hills and sharp curves.

After Kim finished the deliveries, we headed home. Mom and Dad's car was parked beside our carport, and they were sitting in it. Mom said they didn't have a house key, so they just sat in the car watching the snow fall. She said they'd enjoyed their wait, that the snow was pretty. Ironically, they need not have sat outside in the snow because we'd left the back door unlocked. Brief as it is, that may be my favorite Thanksgiving memory.

I hope you all get to make new Thanksgiving memories this coming week, and that you have plenty of family and friends on hand with whom you can share old Thanksgiving memories.

Happy Thanksgiving, y'all.



The 'Mother Road'

It's easy to recognize the jingle "If you ever plan, to motor west; take my way, that's the highway, it's the best. Get your kicks on Route 66!"

Route 66, or the Mother Road, as was nicknamed by author Michael Wallis, is the first interstate to connect the east coast of the country with the west coast.

It was actually born in 1926 in Chicago and served as the pathway during the Dust Bowl heading to California for agricultural jobs from midwestern states suffering from the climate problems.

Over the next couple of decades, Route 66 blossomed into a ribbon of iconic Americana, complete with cute kitsch diners, motels, novelty attractions and stores... it served as the perfect vacation pathway.

I was able to enjoy part of the Route 66 over the years. One girlfriend from college and I make the trip from Louisiana to Arizona, making sure to stop at "The Big Texan" in... of course... Texas; Amarillo to be precise. The Big Texan is home to the free 72 oz. steak... but only if you can eat it and its delectable sides... in an hour. Many have tried, though few have conquered.

We were also able to see other attractions such as The U-Drop Inn in Shamrock, Tx., where an old garage and gas station was renovated to its former art deco glory. From there we trekked across the Texas plains to reach the border into New Mexico.

When you go across the border here, you may not realize

it because it's off the road, but there's a ghost town that was abandoned apparently sometime in the 70s called Glenrio. The rusted, melancholy remains of a couple of old trucks and a small building that could have been a diner/gas station are the only testament that the town even existed. It holds the distinction of being able to brag that it's either the 'first stop in New Mexico or the last stop.'

New Mexico really had some neat attractions, including the Blue Swallow motel in Tucumcari. Painted a dusky, sunset pink and flashy neon sign, you really felt you were back in the fifties where many a weary traveler laid their head.

Another neat attraction was Teepee Curios, which is a souvenir store that used to be a service station. It sells a variety of items to remind you of your trip, albeit some being a bit tongue-in-cheek.

The most poignant part of this trip was when we went to Albuquerque. We walked about the town square and went into the shops, but the thing that I'll cherish most is the opportunity I had to meet with the surviving Navajo Code Talkers of World War II. These precious gentlemen took time to speak with my friend and I, even teaching us some of their language. They were funny, sharp as tacks, and very informative. I walked away from them with tears in my eyes.

The journey didn't end there; our travels took us to Gallop, which was home of the Rio Rancho hotel that serviced actors and actresses



CAROLINE SPEARS

such as Lucille Ball and John Wayne. Their names are still on the doors of the rooms they stayed in.

Okay, so we made a detour to Roswell; I had to see the UFO city. With the street lamps shaped like alien heads and slanted eyes painted on, it did not disappoint.

Arizona was our next stop. The most unique experience was had in the Wigwam Motel, located in Holbrook. It is exactly as it sounds. It is a circle of cement teepees that are brightly painted in southwestern designs. Other than a question of whether or not the A/C was going to croak during the night, it lent for a pretty good night's sleep. Only thing was the bathroom walls were slanted because of the teepee shape, so that was interesting.

Due to time constraints we could not go to California, and I was able a few years earlier to go to part of the road on the other side, meaning Oklahoma and Missouri. Both proved to be just as charming as the other part; each with its own little quirks and characteristics.

Unfortunately, most of the road has disappeared, giving way to more modern infrastructure and today's busy lifestyle needs. Nonetheless, I'm so glad I got to see what I did.



The Baxter Bulletin

16 West 6th Street, Mountain Home, Arkansas 72653
870-508-8000

The Baxter Bulletin (USPS 045-520) ISSN #0745-7707
16 West 6th Street, Mountain Home, Arkansas 72653
Periodicals postage paid at Mountain Home, AR 72653.

PUBLISHER: BETH CHISM
bethc@phillipsmedia.com

POSTMASTER:

Send address changes to The Baxter Bulletin,
16 West 6th Street, Mountain Home, AR 72653

HOW TO CONTACT THE BAXTER BULLETIN

NEWSROOM
870-508-8050

ADVERTISING
870-508-8000

CLASSIFIEDS
870-508-8000

OBITUARIES
870-508-8050 or
obits@baxterbulletin.com

HOURS OF OPERATION: Monday - Friday, 8 a.m. - 4:30 p.m.

Publishes Tuesdays through Saturdays with the exception of New Year's Day, Independence Day, Thanksgiving and Christmas. EZ Pay subscription rate is \$99 for 6 months in Baxter County. EZ Pay is a recurring payment; no refunds.

For questions regarding subscriptions or to pay your bill, place a delivery hold or start your subscription, call 855-288-4399 or email circulation@phillipsmedia.com.

E-Edition: Online at BaxterBulletin.com

Entire contents ©2023, The Baxter Bulletin, all rights reserved.

Printed in Missouri by **Nowata** (417) 864-0932

EXPANSION

Continued from Page A1

"This is really going to help the businesses that are there, and another thing I like about this is that it will include the Historical Society and the Historic District," said Council Member Jennifer Baker. "It was the Historical Society that got the District approved several years ago."

Areas like the Veteran's Plaza and all government-owned or occupied buildings are excluded

from the District and will remain alcohol-free.

Duncan Clayton, owner of Nature's Way on the square as well as member of the Baker District Association, took to the podium to offer his thoughts on the move.

"We have no opposition (to the expansion)," he said. "Even when some of the Entertainment District was new and was a new concept and we didn't know what was going to happen, we had concerns. It makes sense to expand it because of the businesses that have popped

up, and many of them are entertainment based and will add that cohesive nightlife atmosphere that people want."

He said that adding in the entertainment and the beverage factor where the businesses can stay open later would put businesses working together to create an even better district.

"I think it would be a nice adjustment in the foreseeable future, so you have the support of everyone in the District," he said.

The ordinance allows

district patrons to leave an establishment with a single cup of alcohol between the hours of 11 a.m. and midnight. The cups used must be paper or plastic, with cans bottles or glass containers not allowed. The one exception is glass containers may be used in a restaurant's outdoor sitting area.

The public consumption of alcohol not obtained from within the district will remain illegal inside the district itself. District patrons also are not allowed to consume alcohol in a parked vehicle.

Girlfriend ranks kids over boyfriend in importance

DEAR ABBY: My girlfriend and I started dating a couple years ago after getting out of long-term relationships. We have kids from those relationships, and she is still in court over custody. We haven't been able to buy a house yet, mostly because of the cost of the court battle, so we live apart and can't spend as much time together as we'd like. However, when we do have the time, she usually wants her kids to join. She says she wants her kids everywhere with her. She has also told me I will never come first. I have custody of my son and want to spend time with him, too, but I think we need to spend time as a couple and make our relationship important. I feel both the relationship and the kids should be priorities, but not always one over the other.

Recently, we learned a band we both love and grew up listening to is coming to our town. We were excited about going, but she wants to buy tickets for herself and her son, because he said he likes the band when he hears his mom listening to it. He is 10, and whenever we do things like this, he ends up playing games on his phone all night. I end up being babysitter, buying drinks and food for him, taking him to the bathroom, etc., which prevents me from relaxing and enjoying my time. The tickets are not cheap, and if we bought them separately, we would not be able to get seats together. She said she's definitely buying tickets for herself and her son and hopes I can make it and maybe she'll see me there. This event is something I felt would be special for us to share together, but it appears she doesn't feel the same. Am I selfish for wanting to spend time with her at this concert, without kids? -- **CRAVING DATE NIGHT IN VIRGINIA**



JEANNE PHILLIPS
DEAR ABBY

DEAR CRAVING: I don't think you are selfish for wanting to have a date night with your girlfriend. In fact, I think one should be scheduled with her on a regular basis. This woman does not appear to be as into you as you are into her. Another thing that concerns me is your statement about her making you responsible for her son when the three of you attend an event together. A trip to the bathroom I can understand, but SHE should take her son to the snack stand if he wants something. Something is out of balance here, and I hope you will think long and hard before investing in a house together.

DEAR ABBY: My husband and I have been together for 20 years, married almost 10. He is angry with my adult children for not coming to our wedding. (I had told them if they couldn't be happy for me, stay away.) He avoids any social interaction with them. Last weekend, there was a formal affair for my brother, and again, my husband didn't join me. I'm sick of hearing "he is the way he is" and can't suck it up for my sake. He's now sleeping in the guest room. I love him, but I'm sick of the nonsense. Any advice? -- **TIRED OF IT IN CONNECTICUT**

DEAR TIRED: Because you and your husband are at an impasse, my advice is to seek couples counseling from someone who is licensed to give it. Your doctor or health insurance provider could give you a referral.

Dear Abby is written by Abigail Van Buren, also known as Jeanne Phillips, and was founded by her mother, Pauline Phillips. Contact Dear Abby at www.DearAbby.com or P.O. Box 69440, Los Angeles, CA 90069.

COPYRIGHT 2023 ANDREWS
MCMEL SYNDICATION

AWARD

Continued from Page A1

The Aspen Prize spotlights exemplary community colleges in order to drive attention to colleges achieving post-graduate success for all students, and is a central way Aspen researches highly effective student success strategies that are shared with the field. The 150 eligible colleges have been invited to submit student success data and narratives about strategies to achieve better and more equitable student outcomes as the next step in an intensive review process that culminates in the naming of the Aspen Prize winner in spring 2025. The eligible colleges represent the diversity and depth of the community college sector. Located in urban, rural, and suburban areas across 30 states, these colleges serve as few as 169 students and as many as 49,619.

"The Aspen Prize is rooted first and foremost in an assessment of whether colleges are walking the walk," said Josh Wyner, executive director of the Aspen Institute College Excellence

Program. "As community colleges face enrollment variations, enroll students with pandemic-related learning loss, and graduate students into a rapidly changing labor market, it is easy to lose track of what matters most. The best community colleges are continuing to focus on advancing the core mission: making sure as many students as possible graduate with credentials that lead to fulfilling careers and reflect the development of diverse talent that communities, states, and our nation need."

While community colleges are an essential contributor to our nation's success, student outcomes vary substantially among institutions. Aspen measures those variances using multiple data sources and honors colleges with outstanding achievement in six critical areas: teaching and learning, certificate and degree completion, transfer and bachelor's attainment, workforce success, equitable access to the college, and equitable outcomes for students of color and students from low-income backgrounds.

"These 150 colleges have achieved high and improving levels of student success for all students, including those who are often failed by our institutions," Wyner said. "We're excited to learn over the coming months how they achieved that success so we can share the most impressive practices with others in the field."

In this first round, eligibility for the Aspen Prize is based on publicly available data. Colleges must show strong, improving, and equitable student outcomes in first-to-second year retention, credentials awarded, and completion and transfer rates. Nationwide, about 15 percent of community colleges have been invited to apply (150 of just under 1,000 public two-year colleges assessed for Prize eligibility). The full list can be accessed on the Prize homepage.

The next steps in the process include:

- April 2024: Announcement of 25 semifinalists, selected based on assessments of extensive data and strategy documents by the Prize selection panel, a group of 16 experts in community colleges, higher education, and workforce training, and interviews with institutional leadership teams
- June 2024: Announcement of 10 finalists, selected by the Prize selection panel
- Fall 2024: Site visits to each of the ten finalists, during which the Aspen Institute and partners will

The Aspen Prize is generously funded by Ascendium, the Joyce Foundation, JPMorgan Chase, and the Kresge Foundation.

Previous winners are:

- 2023: Amarillo College (TX) and Imperial Valley College (CA)
- 2021: San Antonio College (TX)
- 2019: Indian River State College (FL) and Miami Dade College (FL)
- 2017: Lake Area Technical Institute (SD)
- 2015: Santa Fe College (FL)
- 2013: Santa Barbara City College (CA) and Walla Walla Community College (WA)
- 2011: Valencia College (FL)

Note: Colleges that have won the Aspen Prize are not eligible to apply in subsequent years

collect additional information, including employment and earnings data and insights about promising practices

- January 2025: Prize award decisions made by distinguished, independent Prize jury at full-day meeting
- Spring 2025: Announcement of the Aspen Prize winner and celebration of the 10 finalists in Washington DC

For a full list of the top 150 eligible institutions and to read more on the selection process, visit <https://higher.ed.aspeninstitute.org/aspen-prize/>.

Help and resources at no cost

1-800-GAMBLER

MAKE THE RIGHT CALL.

ARPG

Arkansas Problem Gambling Council

703078at

LeafFilter
GUTTER PROTECTION

EXCLUSIVE LIMITED TIME OFFER!

15% OFF + 10% OFF + 0% APR FOR 24 MONTHS**

YOUR ENTIRE PURCHASE* SENIORS & MILITARY*

Promo Code: 285

FREE GUTTER ALIGNMENT + FREE GUTTER CLEANING*

CLOG-FREE GUTTERS FOREVER

CALL US TODAY FOR A FREE ESTIMATE

1-855-977-9614

Mon-Thurs: 8am-1pm, Fri-Sat: 8am-5pm, Sun: 2pm-8pm EST

**Wells Fargo Home Projects credit card is issued by Wells Fargo Bank, N.A., an Equal Housing Lender. Special terms for 24 mo. apply to qualifying purchases of \$1,000 or more with approved credit. Minimum monthly payments will not pay off balance before end of promotional period. APR for new purchases is 28.99%. Effective 11/18/2023 - subject to change. Call 1-855-431-9523 for complete details. The leading consumer reporting agency conducted a 16 month outdoor test of gutter guards in 2018 and recognized LeafFilter as the "#1 rated professionally installed gutter guard system in America." *For those who qualify. One coupon per household. No obligation estimate valid for 1 year. Offer valid at time of estimate only. See Representative for full warranty details. Manufactured in Pleasanton, Michigan and processed at LAMT/Mercer Group in Ohio, AR #0366020022, CA #103795, CT #06C04995, FL #C03C0672, IA #0127230, IL #02C01504, LA #059544, MA #017647, MD #08C14829, MI # 21022308, #23000022, #02000003, #0190212946, MN #073104, MT #22192, ND #7304, NE #014522, NH #13V0095300, NM #008601, NV #008090, NY #019114, HI #22228, OR #218294, PA #A0609383, RI #0C-41354, TN #7936, UT #1078008-5501, VA #270140445, WA #L04F0N08232, WI #0005012.

Subscribers Like You

Make the Difference

Thank you for supporting local journalism, N.A.

We strive to provide your last word in responsible news reports, local perspectives, accurate information and valuable advertising.

CLASSIFIED CROSSWORD

1	2	3	4	5	6	7	8	9	10	11	12	13	14	15	16	17	18	19
20								21						22				
23							24							25				
26				27					28					29				
30			31	32				33	34					35				
36																		
41	42	43			44					45						46	47	48
49					50			51		52						53		
54					55			56		57						58		
59					60					61				62		63		
64														65	66	67	68	69
70	71	72						73	74	75	76					77	78	79
80					81	82	83	84								85		
88										89				90		91		
93														95	96		97	
98																		100
101	102	103								104						105		106
109								110	111	112							114	
115																	119	120
121																		
124																		

COMMERCIAL EXPANSION ACROSS

1 It's on either side of a weather front

8 Like some pain-causing toenails

15 Award for "Nomadland"

20 Decay of a plant's stalk

21 Suave, glib sort

22 1/24 of a day, in French

23 Astronauts' advisory group?

25 Blows gently

26 NHL great Bobby

27 Dot in la mer

28 Candied nut given to a kid to quell a

93 Pork product

94 Ocean trip

95 Oolong and Darjeeling

97 List details

98 Isn't truthful with

99 Orch. section for timpani, triangles, etc.

100 Jet to JFK, once

101 Tater Tots maker

104 Give solace to actor Mike?

109 Win the contest?

113 — Grande

114 Meadow

115 From Havana, e.g.

116 Noting the differences between cutting utensils?

121 Nuclear trial, in brief

122 Respectful tributes

123 Hint-giving columnist

124 Old Persians

125 Unity

126 Plaits of hair

DOWN

1 Part of YMCA: Abbr.

2 Computer support whiz

3 Supply with new weapons

4 2,100, to Caesar

5 "— you in?"

6 Communal

7 Vodka brand, familiarly

8 Suffix with 6-Down

9 Abbr. for those with only one given name

10 "Gee, I would never do that!"

11 Perez of film

12 Elevator company

13 "— asking?"

14 Big Apple mail abbr.

15 "I do so suffer!"

16 Slimy shore deposit in some spa treatments

17 Sleeve ends

18 Bandleader Shaw

19 Takes it easy

24 — Work ("Down Under" band)

29 Industrial city in southern Poland

31 Pal of Tigger

32 Maligned in print

33 "The Hunger Games" star, in tabloids

34 Acquire

38 D.C.'s land

39 Rustic denials

40 Tempo

41 DEA agent

42 "Battle Cry" actor — Ray

43 "Kapow!"

44 Watermelon waste

45 "So that's it"

46 Work to get

47 Mark for life

48 Suffix with kitchen

50 Watermelon waste

52 Big GOP get-together

53 It splits light

56 Aliens' ship

60 Clean a spill on the floor

61 Ltr. enclosure

62 Slalom, say

66 Jean of Dada

67 Bog grasses

68 Lot division

69 Vacation travel, often

70 Window part

71 Twice tetra-

72 Quark locale

74 Price to play

75 "L'l ol' me?!"

76 For the time being

77 Portend

78 "Excuse me"

79 Fling

81 Mishaps

82 Ripped into

83 Tall birds

84 "The Power of the Dog" co-star Kodi — McPhee

89 Spanish for "bear"

90 Spongy ball

92 Teeny-tiny

96 Oak nut

98 Enzyme in fat breakdown

99 Thick soup

100 Dracula creator Bram

101 Philosopher with a "razor"

102 Way to travel

103 Plant firmly

104 Channel that televises hearings

105 Correct

106 "Blue Suede Shoes" singer

107 Della of song

108 RSVV card encls.

110 Say again

111 Great benefit

112 Single-named plus-size model


117 Apt., e.g.

118 Mag. edition

119 Mets' div.

120 Platform for iDevices

BABY BLUES




BLONDIE



MOTHER GOOSE AND GRIMM




CLASSIC PEANUTS




BEETLE BAILEY




CRANK SHAFT




BARNEY GOOGLE and SNUFFY SMITH



GARFIELD



THE FAMILY CIRCUS



DENNIS THE MENACE



HOROSCOPE

Georgia Nicols

Moon Alert: Avoid shopping or making important decisions from 3 a.m. to 7 a.m. EST today (12:01 a.m. to 4 a.m. PST). After that, the Moon moves from Capricorn into Aquarius.

Happy Birthday for Saturday, Nov. 18, 2023: You are exuberant, energetic, outgoing and passionate. Your approach to things is refreshing and upbeat. This is the final year of a nine-year cycle, which means it's time to take inventory of your life. Let go of people, places and things from the past that have held you back.

The Stars Show the Kind of Day You'll Have: 5-Dynamic; 4-Positive; 3-Average; 2-So-so; 1-Difficult

ARIES (March 21-April 19) *** This is a wonderful day to enjoy the company of friends and groups. There is one tiny caveat, however. It's possible to be a bit smug and think that you have all the answers. Be careful about that. Tonight: Generosity.

TAURUS (April 20-May 20) ***** You make a marvelous impression on others today because the Moon is at the top of your chart dancing with lucky Jupiter. This makes you appear like a benevolent, successful, affluent person. (Milk this for all it's worth.) Tonight: Patience.

GEMINI (May 21-June 20) ***** You have lots of energy to work today, which is why this can be an extremely productive day. In fact, you will likely delegate to others to achieve your goals. Work-related travel is likely. Do something different today to satisfy your need for adventure and stimulation. Tonight: Work.

CANCER (June 21-July 22) ***** You have lots of energy to play today. The Sun and Mars are lined up in a part of your chart that wants you to explore the arts, enjoy entertaining diversions, delight in playful activities with kids and, basically, do whatever you want to do. It's party time! Someone will be generous to you today. Tonight: Play!

LEO (July 23-Aug. 22) ***** This is a wonderful day for getting the cooperation you need from partners, spouses and close friends, especially because you might have major projects going on at home that you want to tackle. These could be redecorating projects, renovation projects or even dealing with demanding guests. Tonight: Cooperate.

VIRGO (Aug. 23-Sept. 22) ***** This is a powerful day for those of you in sales, marketing, acting, teaching, writing or editing. Your communication skills are top! Furthermore, you will be unusually persuasive and convincing when you talk to others. You can also use this same driven energy to study and learn. Tonight: Get organized.

LIBRA (Sept. 23-Oct. 22) ***** This is a playful day, which is why you might spend more money than usual on entertaining outings, especially if they're romantic or involved with treating children. Do whatever you can to feel like you're on a vacation today. People are charmed by you. Tonight: Sort your belongings.

SCORPIO (Oct. 23-Nov. 21) ***** This is a powerful day for you, because both the Sun and Mars are lined up in your sign, as they were yesterday. (Note: This powerful energy can come to you only once every two years.) It sparks your ambition and drive! It makes you aggressive and proactive about going after what you want! Tonight: Exercise.

SAGITTARIUS (Nov. 22-Dec. 21) *** Today you feel generous and warmhearted to others. However, you also might feel quite opinionated, especially if you get into a debate with someone. (Keep this in mind.) It's fine to have opinions, but if you start feeling righteous, take a look in the mirror. Tonight: Schmooze.

CAPRICORN (Dec. 22-Jan. 19) ***** This is a strong day to deal with friends and especially groups. For example, you might be competitive and successful in any kind of athletics or sports that require a competitive spirit. Today you have this in spades! Caution about over-spending. Tonight: Charm others.

AQUARIUS (Jan. 20-Feb. 18) ***** The Moon is in your sign today dancing with Jupiter, which will make you warmhearted and generous to others. Your idealism is aroused to the point that if you can help others, you will. Remember to take care of yourself and don't give away the farm. Tonight: Explore!

PISCES (Feb. 19-March 20) ***** Travel today if possible. You're eager to spread your wings and do something different. You want adventure! You want to see new places and meet new faces. Get out and do something different. Live it up! Tonight: Check your finances.

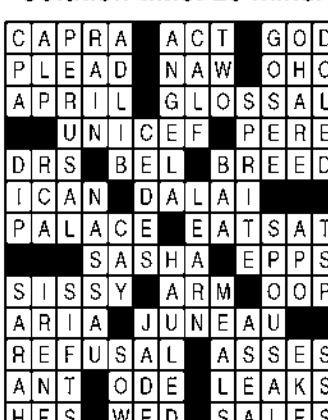
BORN TODAY Actor Owen Wilson (1968), writer, poet, Margaret Atwood (1939), guitarist Kirk Hammett (1962)

Find more Georgia Nicols horoscopes at georgianicols.com. (c) 2023 by King Features Syndicate Inc.


Crossword by Eugene Sheffer

- ACROSS 1 Elitists 6 Kirsten in "Wimbledon" 11 In a crabby way 12 Element #68 14 Acela operator 15 Roman orator 16 The Cowboys, on a scoreboard 17 Test versions 19 Slugger's stat 20 Sheltered 22 Tree fluid 23 Cupid's alias 24 Bestseller list entry 26 Audio download 28 MSN, for one 30 — Pickles (one of the Rugrats) 31 Bean container 35 Georgia team, to fans 39 Concerning 40 Speck 42 Actress Reid 43 Epoch 44 Pergola climbers 46 Seminary subj. 47 Bahamas capital 49 Clerics' homes 51 Workplace discrimination 52 Target at a fiesta 53 Road twists 54 Oodles 13 Dewy 18 Light touch 21 Skip a sound 23 Brilliance 25 Mentalist's claim 27 Carried out 29 Debate platforms 31 Tuscan city 32 Anger 33 Obliterates 34 Mafia boss 36 Polish city on the Vistula 37 Welcomes 38 Zesty dip 41 Office part-timers 44 Bud holder 45 Go yachting 48 Bro's kin 50 Away from SSW

Solution time: 26 mins.



Yesterday's answer 11-18



11-18 CRYPTOQUIP

MU VQO KQ KQZUMIK, XHFC LOJC RQ SJMIK HZQIK H RNMJP LQBF, SCBHOLC VQO XMKNR KCR H NQZC MI QIC.

Yesterday's Cryptoquip: AFTER THE SONGWRITER WAS ACCUSED OF STEALING SOMEONE'S MELODY, SHE PROMPTLY CHANGED HER TUNE.

Today's Cryptoquip Clue: Q equals O

HOROSCOPE Georgia Nicols

Moon Alert: Avoid shopping or making important decisions from 5:30 a.m. to 10 a.m. EST today (2:30 a.m. to 7 a.m. PST). After that, the Moon moves from Aquarius into Pisces.

Happy Birthday for Monday, Nov. 20, 2023: You are forceful, dynamic and energetic, but also modest. You like luxurious comforts. This is a year to rest for you; it's your chance to rejuvenate. You will also focus on business and personal close relationships and partnerships. Concentrate on your needs and what brings you happiness.

The Stars Show the Kind of Day You'll Have: 5-Dynamic; 4-Positive; 3-Average; 2-So-so; 1-Difficult

ARIES (March 21-April 19) *** Today you might want to hide. Something might happen that makes you feel unloved, a bit lonely or cut off from others. This is just a fleeting moment in your reality. Relax. Meanwhile, you might have excellent ideas about dealing with shared property, taxes, debt and inheritances. Tonight: Happy solitude.

TAURUS (April 20-May 20) *** You might feel discouraged by something that a friend or someone older says to you today. If not a friend, this person could be someone in a group or an organization. Fortunately, a partner, spouse or close friend might have practical advice for you today. Tonight: Friendships!

GEMINI (May 21-June 20) ** This morning is a poor time to ask for approval from bosses, parents or authority figures, because these exchanges might be stifled. Fortunately, you, personally, can be effective at your job today (or any task). You see new ways of doing things and new ways of using available resources. Tonight: Lookin' good!

CANCER (June 21-July 22) *** News from the media, or your encounters with someone from another country, or possibly, something related to legal matters or the courts might discourage you today. Fortunately, this is temporary. Relax. Meanwhile, you might learn something from or about your kids today. Tonight: Explore!

LEO (July 23-Aug. 22) ** Don't worry about financial matters or debt today. This is a temporary situation. Meanwhile, you can see ways to make improvements at home or within your family. You might see a new bottom line, perhaps improved ways of doing things. New resources might be available to you. It's all good. Tonight: Check your finances.

VIRGO (Aug. 23-Sept. 22) ** Don't be discouraged by partners and close friends today, or even members of the general public, because they might rain on your parade. Someone might be too busy telling you why you can't do something instead of why you can. Fortunately, you're in an optimistic frame of mind. Tonight: Happy times.

LIBRA (Sept. 23-Oct. 22) ** Something to do with work or your health might be a bit onerous today. It could be even talking to bosses or supervisors. This might even be why you start to look for new sources of income or even a different job. Meanwhile, today you might see new uses for something that you own. Tonight: Get busy!

SCORPIO (Oct. 23-Nov. 21) *** Take a realistic look in the mirror today. You might see how to improve your appearance. You also might see how to improve your closest

relationships. Meanwhile, relations with your kids might be challenging. Social situations might disappoint you. Tonight: Socialize!

SAGITTARIUS (Nov. 22-Dec. 21) ** This is not a good day to ask an older family member or a parent for approval. This conversation might not flow smoothly or the way you want. In fact, your responsibility for someone in the family might be more onerous today. Cope as best you can. Tonight: Relax.

CAPRICORN (Dec. 22-Jan. 19) ** Today you might feel discouraged or worried. Remember: Worry is like a rocking chair. It gives you something to do but gets you nowhere. Meanwhile, help from a friend or a group is possible. Tonight: Conversations!

AQUARIUS (Jan. 20-Feb. 18) *** You might be discouraged about finances, your earnings or cash flow today. (Why is there always so much money left at the end of the month?) Fortunately, bosses and authority figures might help you see new ways of doing something. Saved by the bell! Tonight: Relief!

PISCES (Feb. 19-March 20) ** This morning might be challenging for you. You might feel cut off from others, perhaps even lonely. Please know that this is a fleeting situation and is virtually gone by the end of the day. Stay positive! Tonight: You're happy.

BORN TODAY Guitarist Joe Walsh (1947), actress Sean Young (1959), actor Joel McHale (1971)

Find more Georgia Nicols horoscopes at georgianicols.com. (c) 2023 by King Features Syndicate Inc.

Church DIRECTORY

BAPTIST

First Baptist Church of Cotter
302 Fourth St. • Cotter, AR 72626
Sunday School.....9:45 AM
Worship.....11:00 AM
Sunday Evening.....5:00 PM
Wednesday.....6:00 PM

East Oakland Baptist Church
3095 Hwy. 62 East
Sunday School.....10:00 am
Worship Service..... 11:00 am
Sunday Evening 6:00 pm
Wednesday Evening..... 6:00 pm

East Side Baptist Church (Southern)
718 East 9th St.
425-3689
Sunday -
Traditional worship 8:00 am
Sunday Life Groups 9:15 am
Contemporary Worship.. 10:30 am
Wednesday -
Kids
Youth
Adult Classes..... 6:00 pm
The public is invited and encouraged to attend.

Twin Lakes Baptist Church
1 Mile East of Big Creek Golf Course
2645 Hwy 62 SW
Phone 870-425-8663
Dr. Sam Bailey, Sr. Pastor
Dr. Derek Grigg, Co-Pastor
Bill Hughes, Community Pastor
Robert and Judy Horn,
Sr. Adult Leaders
Annette Bailey Worship Leader
Shirley Gay, Church Office
Sunday Services 10:30 am
(Deaf Interpreted)
Sunday School 9:00 am
Wed. Evening Service 6:00 pm
www.twinlakesbaptistchurch.com

Unity Missionary Baptist Church
Hwy 126 four Miles N. of Gassville
Phone: 424-3349
Noel Moore, Pastor
Sunday School.....9:45 AM
Sunday Worship.....10:30AM
Sunday Bible Study.....6:00 PM
Sunday Worship.....6:30 PM
Wednesday Prayer7:00 PM

Whiteville Baptist Church
Hwy 126 N. from Gassville
Turn Left on CR 720
Service Schedule
Sunday School..... 10:00 am
Morning Worship..... 11:00 am

First Baptist Church of Mountain Home
1205 Spring Street
Mountain Home, Arkansas 72653
870-425-6961 | www.fbcmh.church
SUNDAY
Worship..... 9:00 AM
Life Groups10:20 AM
WEDNESDAY
Children & Youth5:30 PM
Prayer Meeting6:00 PM

CATHOLIC

St. Peter The Fisherman Roman Catholic Church of Mountain Home
249 S Dyer ST * 870-425-2832
Fax: 870-424-5172
Email: stpeters@spccmthhome.org
Rev. Norbert Rappold, Pastor
Rev. Nazarius Maduba, Associate Pastor
Bob Crawford, Deacon
Bob Wochner, Deacon
Masses
Saturday Vigil Mass..... 4:00 pm
Sunday Mass..... 8:00 am & 11:00 am
Monday through Saturday..... 7:15 am
Wed & Fri..... 5:15 pm

CHRISTIAN CHURCH

Flippin Christian Church
306 E. Main, Flippin,
870-453-8119
Pastor: Bill Joiner
Sunday Service
10:45 am & 6:00 pm
Wednesday Service &
Youth Group - 6:00 pm

Christian Church of Mountain Home
(Formerly Memorial Christian Church)
1365 Eastside Center
Phone 425-8323
Pastor, Eric Dwyer
Sunday Schedule
Lord's Supper & Preaching 10:00 am
Bible Classes 11:00 am
Wednesday Schedule
Women of Worth Bible Study... 9:30 am
Bible Classes 6:30 pm
Ask About
Financial Peace University!

CHURCH OF CHRIST

Cotter Church of Christ
408 Walnut Hill Lane
Cotter, Arkansas 72626
870-435-2540
Terry Ott, Minister
Sun. A.M. Class..... 10 a.m.
Sun. A.M. Worship Service... 11 a.m.
Sun. P.M. Services 5 p.m.
Wed. P.M. Bible Class 6:30 p.m.
MT. 6:33: Seek ye first the Kingdom of God and His righteousnesses and all these things shall be added unto you.

Highway 5 South Church of Christ
1 mile south of bypass
2950 Hwy. 5 South
(870) 321-5746
Keith Sharp, Preacher
Sunday Morning Classes 10:00 am
Sunday Morning Worship 11:00 am
Sunday Afternoon Worship 2:00 pm
Wed. Ladies Class 10:00 am
Wed. Bible Class & Worship ... 7:00 pm

Mountain Home Church of Christ
380 N. College Street
870-425-4330
office@mountainhome.church
Joshua Adams, Minister
Chris Brill, Associate Minister
Sunday:
Bible Class.....9:30 am
Worship..... 10:30 am & 5:00 pm
Wednesday:
Bible Class.....6:30 pm
Tuesday:
Ladies Bible Class..... 10:30 am

Oakland Church of Christ
3184 Hwy. 62 East
(just east of the bypass)
Mountain Home, AR 72653
870-656-0043
John Flowers, Minister
Sunday..... 10:00 & 10:45 am
Sunday Evening 5:30 pm
Wednesday Evening ..6:30 pm

Riverside Church of Christ
"Bringing Christ to Our Community and the World"
(870) 435-2828
190 Whitaker Ln., Gassville
Sun. Morning Bible Class..... 9 a.m.
Sun. Morning Worship Service 10 a.m.
Wed. Evening Bible Class..... 6:30 p.m.
Sunday Livestream begins at 9am
www.riverside-coc.org

Quality Ridge Church of Christ
2496 Hwy 201 North
Mountain Home, AR 72653
(870) 481-5450 • (870) 404-0381
Sun. Morning Worship....10:30 a.m.
Sunday Evening..... 6:00 p.m.
Wednesday Evening..... 6:00 p.m.

CHRISTIAN SCIENCE

First Church of Christ, Scientist
315 E 3rd St., Mtn. Home
Phone 870-425-7525
Sunday Service.....10:30 am
Wed. Testimonial Meeting.....12 pm
Reading Room Hours:
Wednesday 1 pm - 3 pm

NON-DENOMINATIONAL

Word of Life Church
310 S. Main St.
Mtn. Home, AR • 425-6916
Pastor - Greg Ford
Sunday Worship.....10:00 am
Wed. Evening Worship..... 6:00-8:00 pm
Bread of Life Kitchen 3:00-5:30 pm
EDGE Youth..... 6:00-8:00 pm
Where 'things' are subject to change

CITY ON A HILL CHURCH
225 Drillers Road
(870) 706-0401
Pastor Barry Lagg
Pastor Bill Pittman
Worship & Children's Church
Sundays 10:30 AM
"Ministries for All Ages"
Children - Youth - Adult - Senior Adult

COMMUNITY OF CHRIST

Community of Christ
340 East 11th St. • Mtn. Home, AR
Co Pastors, Lois Brooks & Sharon Madsen
Phone 424-3224
www.cofchrist.org
Sunday Church School...9:45 am
Sunday Worship.... 11:00 am

ECKANKAR ARKANSAS

The Path of Spiritual Freedom
For information on local Eckankar events in Mountain Home, call (877) 401-0016, or visit www.Eckankar-Arkansas.org

EPISCOPAL

St. Andrew's Episcopal
511 Coley Drive • Ph. 425-3560
standrewssecretary@gmail.com
Children's Church.....9:15 am
Holy Eucharist.....9:30 am
*live-streamed on Facebook
Adult Forum 10:45 am
Spanish Eucharist every Saturday at 4:00 pm
www.standrewsmountainhome.org

ORTHODOX

Holy Transfiguration Orthodox Church
292 Co Rd 390 (behind Lowes)
425-3488 • Fr. Mark Rowe, Rector
Saturday Vespers.....6:00PM
Sunday Matins..... 9:00AM
Sunday Divine Liturgy 10:00AM
Weekday Matins 7:00AM
Weekday Vespers.....6:00PM
Wed Vespers.....5:30PM
Wed St. Monica's Prayer Group.....6:00PM
Wed Study Group.....7:00PM

St. Thomas the Apostle Orthodox Church
96 County Rd 420, Mountain Home
Phone (870) 421-2986
Fr. Samuel Seamans, Pastor
Sunday Worship Schedule
The Hours.....9:00 am
Holy Eucharist.....9:30 am
Like Us on Facebook

LUTHERAN

Holy Cross Lutheran Church, ELCA
Hwy. 62 East,
1 mi. east of bypass
Pastor Sherman Gordius
Church Office 492-6636
Sunday Worship 9:00 a.m.
Fellowship10:00 a.m.
holycrossmtnhome.com

Redeemer Lutheran Church Missouri Synod
Stephen Ministry Congregation
Visitors Always Welcomed
Rev. Kevin McReynolds,
Senior Pastor
353 Hwy 5 N., Mtn. Home
Phone (870) 425-6071
Sunday Worship
8:30am and 11:00am
Adult Bible Study held between services at 9:40am
Handicap Accessible
www.redeermtnhome.org

PRESBYTERIAN

Fellowship Cumberland Presbyterian Church
1209 E 9th St., Mtn Home - Ph. 425-5419
Pastor Randy Ludwig
Sunday Church School..... 9:30 am
Sunday Worship..... 10:30 am
Streaming Link:
www.twitch.tv/fellowshipcpc

Presbyterian Church of Bull Shoals
903 Walnut Ave
870-445-4622
Rev. Jami Scott
Sunday Worship - 8:45 AM

UNITED METHODIST

First United Methodist Church
Making Life Better and YOU better at life through JESUS CHRIST
605 West 6th Street • Mountain Home
Phone: 870-425-6036
Website: fumcmh.org
REV: DANIEL THUESON
Crossroads (Contemporary)..... 9:00am
Sunday School for all ages..... 10:00am
Traditional (with chancel choir)..... 11:00am
• Radio broadcast on KTL0 97.9
Traditional @ 11:am
• TV broadcast on cable channel 22
Crossroads @ 9:00am Traditional @ 11:00am
• Live feed at fumcmh.org Crossroads @ 9:00am Traditional @ 11:00am
Communion is served on the first Sunday of the month.
630959cb

Norfolk United Methodist Church
First & Blevins Streets, Norfolk
Rev. Kevin Gilbee
501-724-4958
Sunday School..... 9:00 a.m.
Worship 10:00 a.m.
Fellowship potluck dinner follows worship on the First Sunday of the month.
673200ch

To advertise in this section please call Deyette Looney at 870.508.8012 or email dlooney@baxterbulletin.com

The Baxter Bulletin CLASSIFIEDS

OPEN 7:30AM - 4:00PM MONDAY - FRIDAY | 16 W. 6TH ST., MOUNTAIN HOME, ARK.
870-508-8000 | WWW.BAXTERBULLETIN.COM

**SHOP THE MARKETPLACE
IN PRINT OR ONLINE!**

SELL YOUR STUFF! MAKE SOME CASH!

It's so easy!

AGRI-BUSINESS

Equipment & Supplies

ADVERTISING PROVISIONS

ALL CLASSIFIED ADS are subject to the applicable rate card, copies of which are available from our Advertising Department. All ads are subject to approval before publication.

The Baxter Bulletin reserves the right to edit, refuse, reject, classify or cancel any ad at any time.

Errors must be reported in the first day of publication.

The Baxter Bulletin shall not be liable for any loss or expense that results from an error in or omission of an advertisement.

No refunds for early cancellation of order.

TRAILER AXLE, \$50 (good), 870-492-5375, call before 8 PM.

Trailers & Tack



2010 DODGE DAKOTA 4x4 Truck. V8 engine, Flex Fuel, 78,900 miles, asking \$10,500. call 870-607-XXXX, leave message.



ENCLOSED 5X12 TRAILER, rated 1 ton, 1 side door, 2 back doors, \$2,200 firm. call 870-847-XXXX, ask for Larry.

ANNOUNCEMENTS

Notices



Looking for some extra cash to cover those unexpected bills? The Baxter Bulletin may have the answer. We are looking for reliable and a self-starter to come and join us delivering the Baxter Bulletin. This opportunity is ideal for a stay-at-home parent, retirees, students, or for anyone looking to earn some extra cash working part-time around 2-3 hours on Monday evening thru Friday evening (12 p.m. to 3 a.m.).

Here are the duties & requirements:

- DUTIES:**
 - * 5 days per week. 2-3 hours per day
 - * Evening hours. Average start time of midnight (12:00 a.m.)
 - * Accurately deliver to all customers on a route in a timely manner
 - * Deliver papers to the proper location as requested by the customer (i.e. driveway, porch, tube)
 - * Work independently without supervision. You are welcome to bring a friend or even your dog while delivering newspapers!

- REQUIREMENTS:**
 - * Have a reliable vehicle
 - * Have a valid driver's license and proof of insurance
 - * Delivery experience not required; we can teach you!

Interested? Please visit us at 16 West 6th Street, Mountain Home to fill out an application today! NO phone calls please.

BAXTER BULLETIN ADS SELL! Call for more information and specials. 870-508-8012.

EMPLOYMENT

Work Wanted

HOUSE KEEPER NEEDED once a week in Lakeview. 870-431-5205.

Management

American Stitchco Inc.
QUALITY MANAGER OR Quality Manager Trainee, over 4 sewing plants, responsible for IATF 16949 and ISO 9000 certifications and day to day production quality, wide range of products, long term opportunity, manager retiring but will train.
American Stitchco, 4662 Hwy 62 West, Mountain Home, AR 72653, 870-425-7777, Steve Luelf, sluelf@stitchco.com, Ben Luelf, benluelf@stitchco.com.

Medical/Dental

REGISTERED DENTAL ASSISTANTS - Pine Bluff - SIGNING BONUS/ \$1,000 - Assist dentist, set-up equipment, prepare patient for treatment. Successful completion of approved Dental Program. State Licensure and/or registered dental assistant cert. Min 1 yr as registered dental assistant. Computer skills required. Knowledge of EHR a plus. Must be willing to travel. M-5, hours vary. EOE. For applications, www.jccsi.org, Jefferson Comprehensive Care Systems, Inc., 1101 Tennessee Street Pine Bluff, AR 71601

MERCHANDISE

Antiques & Collectibles

Advertise items priced at **\$100 or less** for **FREE** in the Baxter Bulletin classifieds!!!

20 words for 7 days (two free ads per week)

Call The Baxter Bulletin at 870-508-8000 or stop by our office: 16 W 6th Street - MH



HALLMARK CHRISTMAS ORNAMENTS. Looking for a unique and festive way to decorate tree and home this holiday season? If so you might be interested in our collection of 1545 Hallmark Christmas Ornaments from 1980 to present. These ornaments are not only beautiful and nostalgic but also rare and collectible ornaments are in excellent condition and in original boxes. Selling as a group. 870-580-0171.

Furniture



BEAUTIFUL BROWN COMFY Sofa, our loss your gain. brand new sofa, 85" long contemporary style, very comfy, just wont fit through our trailer door. \$350. 870-656-8213.

QUEEN BED, ASHLEY Bolanburg design, mattress, 2 nightstands, asking \$950. Text or call for pictures 870-421-0626.

SMALL WOOD DESK WITH SWIVEL DESK CHAIR ASKING \$25 (870) 404-0750

Jewelry

DIAMOND 2.02 CARATS, rectangular shape, cutting style brilliant, clarity V51, color J, retails \$22,000 - \$25,000, selling for \$12,000. 870-421-1503

Miscellaneous

2 TON FOLDING Engine Hoist. Like New \$150 or best offer. 870-371-0790.

5 BEIGE GARAGE door panels, (size 8' 6"). \$90 each. 870-701-3025.

Pets & Supplies

MINIATURE SCHNAUZERS, 3 males, black and white, \$600. 870-321-2134.

Wanted

WANTED: SOME WITH garden tiller to plow a garden spot, in Mountain Home. 870-321-8110

REAL ESTATE RENTALS

Acreages & Lots-Rental



ALL REAL ESTATE advertised in this newspaper is subject to the Federal Fair Housing Act of 1968, which makes it illegal to advertise any preferences, limitations or discrimination based on race, color, religion, sex, handicap, familial status, or national origin, or intention to make any such preferences, limitations or discrimination.

This newspaper will not knowingly accept any advertising for real estate which is in violation of the law. Our readers are hereby informed that all dwellings advertised in this newspaper are available on an equal opportunity basis.

WWW.BAXTERBULLETIN.COM

Apartments

OUTSTANDING LOCATIONS! 1 bedroom, energy efficient apartments for senior 62+. Quiet neighborhoods near Bull Shoals Lake, Norfolk Lake, and the White River. Central heat/ air, appliances, water and trash paid. Rent based on income with preference to extremely low income applicants. BULL SHOALS 870-445-7191 FLIPPIN 870-453-4214 MOUNTAIN HOME 870-425-6433 Managed by the Area Agency on Aging of Northwest Arkansas 800-432-9721, TDD 870-741-1346 Equal Opportunity Housing

COUNTRY AIRE ESTATES COTTER 1 bedroom & efficiencies. Includes all Utilities and FREE WIFI, \$160/ \$180 Weekly. Call 870-321-2141.

Homes For Rent



2+ BEDROOM, 2 bath, garage & carport, sun-room, out-shed. Walking distance to Bull Shoals Boat Dock. Quiet neighborhood. \$1250/ month. No pets, none smoking. Call PM David 870-404-5845 for details.

FOR RENT 55 years and older. 2 bedroom 2 Bathroom duplex all appliance's provided. (870) 421-0664

Office/Commercial Rentals

FOR RENT: 800 square feet office or retail sales location. Close to hospital on Highway 5 North. Good parking. \$550 per month rent, Realtor owned. Call 870-404-8747.

REAL ESTATE SALES

Homes For Sale By Owner



4 BEDROOM IN Mountain Home city limits. 2497 SqFt home has 2.5 bathrooms that have been recently updated. New carpet in the living room. It has a large kitchen , dining space and den. Quiet neighborhood. Call 479-466-9161



HOME NESTLED ON 3 lots in Lakeview, Arkansas, has glorious view of lake from large front deck. Large home of 2700 sq. ft. offers 3 bedrooms (maybe 5), 2 bathrooms, living room, family room, formal dining room, kitchen, office, sun porch, walkout basement, 2 large decks, a 24x36 ft shop with A/C & heat. RV parking, boat parking, fireplace with insert upstairs, wood burning pot belly stove downstairs, plus some appliances including new dishwasher with 3 racks. New roof on house and shop this year plus new A/C this year. Lake access just 300 feet out the front door of 1246 Nubbin Ridge Road. A MUST SEE!!! conservatively priced at \$349,900. Call John at 870-371-1154, or just drive out and take a look for yourself, then call John.



HOME ON 11.63 ACRES IN REA VALLEY, 9 MI. from Flippin. Crooked Creek frontage, 5 min from White River. 1437 Sq ft, 2 bedroom, 2 bath, air/heat, fireplace. 3/4 wraparound deck. Vaulted ceiling. Call or text 870-404-7240.

RECREATION

Campers & Trailers



2006 CHEROKEE BY Forest River. 35' Dual slide outs, 7' ceilings. New air conditioner/ heater, Dual propane system, King bed, Indoor/ Outdoor shower. Newly remodeled and rarely used. \$15,900 call 870-492-5157

TRANSPORTATION

Antiques & Classics

1967 PONTIAC IN good condition, no rust, 100,000 miles, \$18,000. 1971 Oldsmobile Cutlass, \$6,000. Call 870-404-1846.

Automobiles

2012 WHITE IMPALA LS 4dr sedan 157,000 miles looks and runs great, \$2,200. 870-431-0077

BAXTER BULLETIN ADS SELL! Call for more information and specials. 870-508-8012.

TRANSPORTATION

Heavy Equipment



KUBOTA TRACTOR, MODEL 2501 for sale with 1.6 hours, auto drive, with detachable bucket. Asking \$20,000. paid \$25,974 with 20 ft trailer. Phone 870-481-5773.

Trucks, 4x4's, SUV's



DODGE DAKOTA 1995 SLT/Sport 318 V8 Magnum 2.5 liter only 185,000 miles and 3 owners, clean report, no accidents, no electrical or mechanical issues. Its Great Body is a Compliments Magnet. Repair records available. \$7,900. Call Rick 870-736-1909.

GMC SAVANNA 1500 w/ Braun Wheelchair lift. 114,000 miles. asking \$14,800. 870-425-0328.

AUCTIONS & ESTATE SALES

Baxter County

HOME TO HOME ESTATE SALES CASH SALES ONLY! 113 Wunderland Dr. Lakeview November 17 & 18 9 AM - 3 PM Furniture, Household Items, Collectables, Tools, Fishing Gear, Shelving Unit. Come check us out. CASH SALE ONLY!

284 Cody Creek Pl. Mountain Home November 16 - 18 8 AM to 3 PM November 19 9 AM - 3 PM Huge Outdoor & Yard Art Something for everyone. See pictures on our website p2p72653.com or on our Facebook page at Past to Present Estate Sales. SEE YOU THERE!!!

Need something? Let us help you. You can advertise that you are looking for a special item. Call 870-508-8012 for more information.

Baxter County

Legacy ESTATE SALES Lou Cockrum 127 Oak Summit Drive, MH Directions: 5 South

Thursday, November 16 Friday, November 17 Saturday, November 18 9 AM - 3 PM

CASH ONLY! Saturday most items HALF PRICE!

GE Washer and Dyer, 3 Sofas, Love Seat, Leather Sofa, Sectional, Recliners, Arm Chairs, Lamp Tables, Lamps, Farm Table with 8 Chairs, Log Bed and matching night stands, Secretary, Buffet, Armoires, Media Cabinet, Room Dividers, Bookshelves, Rockers, Chest, Antique Wardrobe, Antique Desk Chair, Brass Bed, Full, Queen and King Beds, Rattan Furniture, Chase Lounge, Quilts, Wall Art, Jewelry, Clothes, Purses, Shoes, Ping Pong Table and Accessories, Xbox 360 and accessories, Super Nintendo and accessories, Wii with accessories, Violin, Home Decor, Laptops, Kitchenware, John Deere Mower, Industrial Storage Cabinet, yard Cart, Grill, Golf Bag Cart with Bag, Weight Bench with all accessories, Too much to list.

For a successful and profitable sale by a licensed, bonded, & trustworthy company call Lou at 870-405-6986.

Check our Facebook site "Legacy Estate Sale Mountain Home" Wednesday night for dozens of photos. Like and Follow me on Facebook to always know of every sale.

Thank you for making Legacy our areas leading and most trusted Estate Sale Business!! I do appreciate your business and continued support!

Surrounding Counties

ESTATE - AUCTION - Sat., Nov. 18th at 10am 4903 Pritchard Road, Ozark, AR ESTATE OF JT HARRIS/ Partial listing: antique farm equipment, L345 Kubota tractor, 1999 Ford F250, antique JD B 49 tractor, 2 Honda ATV's, guns, ammo and fishing tackle, Furniture, appliances, much more! 10% BUYER'S PREMIUM SEE FULL LIST, TERMS & PICTURES: WWW.READINGAUCTIONSERVICE.COM. Kent - 479-518-3737 AR LIC 2086, Marc - 479-970-4567 AR LIC 2765. READING AUCTION SERVICES

LARGE PROMINENT ESTATE AUCTION - Sat., Nov. 18 • Starting 10am Stuttgart, Arkansas Very Partial Listing: Furniture, Household items, Lots of iron patio furniture, Political items, Duck calls, Several Ant. Tea & Coffee tins, Old toy Tractors, Tonka toys, Two Porcelain Coke sled signs, Ant. Crocks, Redware, large Dough bowl, bread boards, old baskets, Ant. Scales, Lots of costume and sterling Jewelry, watches, Ford 555-D Loader Back Hoe with 2000 Hours, Old Not Running Kubota Loader mounted Tree Spade, John Deere 550 T.P.H. Tiller, Newer T.P.H. Disk, power washer, Edger, Fuel tanks on stands, T.P.H. Ford single plow, John Deere T.P.H. Spreader, shop and hand tools, Iron heating Stoves, and lots more. OF THE LATE WANDA HARTZ Come spend the day at a live Auction Event. For More Info, Call JE Ponder at 1-870-672-1731 Cell Check our Website for hundreds of photos and Full Terms of Sale. AALB #787 www.pondersauctions.com

SEALED BID LAND SALE -447.4, AC, BRADLEY COUNTY, AR, HOME/CAMP SITE POTENTIAL! Bid sale date: Thurs, Dec 7, 2023 @ 10am Merchantable natural pine, hardwood creek bottoms, young, planted pine! Some frontage to public roads where some utilities available. Will accept bids on individual tract OR for any combination of the 7 tracts. More detailed info contact: UCNeeleyForestry.com, 870-836-5981

SEALED BID LAND SALE - 52.52 AC, BRADLEY COUNTY, (Near Hermitage) AR, This tract was planted with loblolly pine about 2006. Public road frontage on AR State Hwy 160 and Bradley County Road 39. More detailed info: AND/OR contact us, ; UCNeeleyForestry.com, 870-836-5981

FLIPPIN POLICE DEPARTMENT
SHOP WITH A COP
CURRENTLY SEEKING COMMUNITY SPONSORS AND DONATIONS
For Additional Information Please Contact: Flippin City Hall (870) 453-8300 Flippin Police Department (870) 453-8888
DEADLINE MONDAY DECEMBER 11, 2023

The Baxter Bulletin
Holiday FOOD DRIVE
During the month of November, bring in 6 canned food or nonperishable items and receive **\$74.00 off** a yearly subscription!
Mountain Home Food Basket will benefit from this sale and food drive.
YES! I wish to subscribe or renew my Baxter Bulletin subscription for the next 12 months for \$124.00
Name: _____
Address: _____
City/Zip: _____
Phone: _____
*Promotional offer is good for residents within Baxter Bulletin's regular delivery area only. Current subscribers can renew for another 12 months at this discounted rate. Offer cannot be combined with any other discounts. Subscription will automatically renew unless you call and cancel.

Legal Notice

NOTICE OF PUBLIC AUCTION

Midway Stor-N-Lock
6714 Highway 5 North, Midway

On November 19, 2023 at 1:00 PM, the contents of the following units will be auctioned off:

- A18 and B8 - Darla Goodman
- A23 - David Seymour
- B27 - Alisha Gauger
- B35 - Robin Brown
- D5 - Gary Staggs

IN THE CIRCUIT COURT OF BAXTER COUNTY, ARKANSAS PROBATE DIVISION

IN THE MATTER OF THE ESTATE OF PHYLLIS F. CARLSON, Deceased

NO. 03PR-23-298

NOTICE

Last known address of decedent: 1282 Deer Path Lane,

Legal Notice

Salesville, AR 72653

Date of death: September 22, 2023

An instrument dated April 19, 2002, was on the 8th day of November, 2023, admitted to probate as the last will of the above named decedent, and the undersigned have been appointed Co-Executors thereunder. A contest of the probate of the will can be effected only by filing a petition within the time provided by law.

All persons having claims against the estate must exhibit them, duly verified, to the undersigned within six (6) months from the date of the first publication of this notice, or they shall be forever barred and precluded from any benefit in the estate.

This notice first published the 11th day of November, 2023.

Brook L. Dinger and Jared D.

Legal Notice

Carlson
c/o Ted H. Sanders
Sanders, Morgan, Clarke & Floyd
Attorneys at Law
P. O. Box 2308
Mountain Home, AR 72654

TWO PUBLICATIONS:
November 11, 2023
November 18, 2023

Do Something Good?

WORLD'S GREATEST

Email your photo and tell us your news...
newsroom@baxterbulletin.com

Business & Service DIRECTORY

SERVICES

Construction-Services

AFFORDABLE CONSTRUCTION
Siding, Decks, Sheds, Flooring, Carports, Power Washing, Roofing, Gutter Cleaning. FREE ESTIMATES
870-706-1278

Home Services

Bar FZ Seamless Gutters & Property Services
barfzservices.com
870-405-4898

DIRECTV. NEW 2-YEAR Price Guarantee. The most live MLB games this season, 200+ channels and over 45,000 on-demand titles. \$84.99/mo for 24 months with CHOICE Package. Some restrictions apply. Call DIRECTV 1-855-400-3297

LONG DISTANCE MOVING: Call today for a FREE QUOTE from America's Most Trusted Interstate Movers. Let us take the stress out of moving! Speak to a Relocation Specialist, call 877-912-0653

MICHAEL'S HANDYMAN SERVICE
Siding, Replace Windows, Pressure Washing, and Small Remodels. Licensed and Insured. 30 Years Experience. Call 870-414-3350

PREPARE FOR POWER outages today with a GENERAC home standby generator \$0 Money Down + Low Monthly Payment Options. Request a FREE Quote Call now before the next power outage: 1-877-319-0598

NEED TO SELL YOUR HOUSE OR PROPERTY? Get the best coverage around. Call the Baxter Bulletin and our helpful representatives will assist you in creating your ad. You can even pay over the phone. Call 870-508-8012 for more information.

CRG CLEAR RESULTS GLASS

RESIDENTIAL | COMMERCIAL | AUTO
870-321-1098

Lawn/Garden/Landscape

TURF MASTERS

LEAF REMOVAL, BAGGED, MULCHED, OR NEW "CURBSIDE PICK UP". FREE ESTIMATES, CALL 870-404-0325

TOTAL LAWN CARE
Mowing, Pruning, Brush Clearing, Power Washing, Deck & Fence Stain & Sealing, Junk & Appliance Haul Off
Call Joe 870-701-3169

Miscellaneous

FOGGED WINDOWS REPAIRED
Call the Glass Man
870-492-4050

WHITE RIVER HANDYMAN
For all your home repair, renovations & maintenance. 25+ Years Experience. Licensed. Call Scott Hall for Appointments. 870-499-0679 or 402-612-2446.

Painting

A HUNGRY PAINTER!
Interior and Exterior Painting, Deck Staining and Power Washing. Free Estimates
Call 870-453-8559

Power Washing

POWER WASH
Remove Mold, Mildew, Dirt. Free Estimates.
David Crawford
870-425-9764.

Storage Units

TIMBERLANE STORAGE
5X10 & 10X10 Units Available
154 Timberlane Rd. MH off Highway 5 North
870-710-3544

Tree Service

AFFORDABLE STUMP & LAWN
Lawn Care & Mulching
Optional Chip Removal
Free Estimates
Bryan 870-405-3058

Call about our classified ad specials. 870-508-8012.

WOOD FLOORS

Finishing & Refinishing Hard Wood Floors
Install, Sanding, Laminate & LCP
Insured
Free Estimates

Shawn Austin 870-232-2177

"Call Today To Schedule a Free Estimate"

PRECISION PAINTING & DECORATING LLC

PAINTING • STAINING • SEALING • DRY WALL REPAIR
PRESSURE WASHING • WOOD RESTORATION

"We Have It Covered"

Licensed **870-706-4177** Insured

INTERIOR / EXTERIOR • RESIDENTIAL / COMMERCIAL

JUMBLE

Unscramble these Jumbles, one letter to each square, to form four ordinary words.

TOPIA

□ ○ ○ □ □

RNOTF

□ ○ □ ○ □ □

FECFEO

□ ○ □ ○ □ □ □ □

RUYBRL

□ □ □ ○ □ □ □ □

○ ○ ○ ○ ○ □ □ □ □ □ □ □ □ □ □

THAT SCRAMBLED WORD GAME
By David L. Hoyt and Jeff Knurek

Today's Guest JUMBLER is **JULES RIVERA** artist for **MARK TRAIL**

WHOA! HE LEARNED NOT TO MESS WITH YOU!

11-18

WHEN MARK TRAIL STOPPED THE POACHER IN THE FOREST, HE FOUND OUT MARK WAS A ...

Now arrange the circled letters to form the surprise answer, as suggested by the above cartoon.

(Answers Monday)

Yesterday's Jumbles: JUICE ELDER DRIVER BASKET
Answer: The retail employee's on-the-job headaches were often — "JERK"-RELATED

ONLINE AUCTION

102 ACRES± IN PETTIS COUNTY, MISSOURI • SELLING IN 6 TRACTS



Location

ALL TRACTS: Part of 22527 Hwy 65, Sedalia, MO

Information

- TRACT 1:** Great short-term or long-term rental business opportunity! This 15.8+/- acres located on a busy state highway features 9 adorable newer cabins along with a 6 bedroom, 3 bath home perfect for manager's quarters or could be divided into duplex for more income. It also includes a nice 30'x40' workshop for storage, 5 RV lots, and a newer well house.
- TRACT 2:** Nice RV Park situated on 11+/- acres near the Missouri State Fairgrounds. Includes 21 RV sites (9 must be moved due to highway interchange improvements). You will also find two cute 2 bedroom cabins and a wash station with showers, washers and dryers. Room for expansion is provided by two 20'x26' footings and one 30'x44' footing. (If purchased separately from tract 1, the new owner will need to add a well and sewage hookup).
- TRACT 3:** Quiet RV Park on 19.5+/- pretty acres with 38 newer asphalt pads with power, water, and DNR-approved sewage system. (If purchased separately from tract 1, the new owner will need to add a well).
- TRACT 4:** This gorgeous 35+/- acres features an outstanding, totally renovated 12-suite bed & breakfast with lots of class and charm. Each beautiful suite has its ensuite private bath. On this fantastic property, you will also find a relaxing inground saltwater pool with a gazebo. This private and peaceful setting provides a prime wedding location with the lovely little chapel and a newly constructed 8,000 sq. ft. event venue, complete with a full kitchen/bar and an upstairs loft area with separate dressing suites perfect for a wedding party.
- TRACT 5:** Beautiful partially wooded 5.85+/- acres on a blacktop road only minutes to town. Great location for your dream home.
- TRACT 6:** Mostly wooded 20+/- acres on a blacktop road only minutes to town with many possibilities.

Attend the Auction
Tuesday, December 5, 2023
9 a.m. CST until bidding ends
Best Western
3120 S Limit Ave | Sedalia, MO 65301

Seller:
Happy Acres, LLC

Contact Your Agent:
ARLYN SWARTZENTRUBER
Real Estate Sales Representative
660.287.2079
arlym.s@bigironrealty.com

BID ONLINE
NOV. 21-DEC. 05, 2023
BIDDING ENDS AT 1 P.M. CDT
Get a salebill, register and bid at www.bigiron.com

BigIron REALTY

[EXPERTS IN SELLING LAND]

Information was obtained from sources deemed reliable, but broker makes no guarantees as to accuracy. All prospective buyers urged to fully inspect property and rely on their own conclusions. Copyright 2023 BigIron Realty. All rights reserved.

Bergman rallies to edge Norfolk

By Neal Denton
ndenton@baxterbulletin.com

FLIPPIN — Two state championship contenders waged battle in an Arvest Bank Invitational game that lived up to its billing Thursday night.

A costly turnover by Norfolk and a layup by Bergman freshman Jacey Halitzka in the final seconds lifted the Bergman Lady Panthers to a 48-46 victory over the Norfolk Lady Panthers in the semifinals at Bobcat Country.

Class 3A Bergman, now 10-1 overall, advances to face Salem at 1 p.m. Saturday in the championship game. Class 1A Norfolk, also 10-1 overall, is now idle until hosting Yellville-Summit on Nov. 28.

Bergman's depth appeared to be wearing on Norfolk — which did not substitute in the game — when it built a 10-point lead late in the third quarter.

But Norfolk still had plenty left in the tank, posting a 16-5 run, culminated by leading scorer Liza Shaddy giving her team a 44-43 lead with 2:40 remaining.

Bergman scored off a Norfolk turnover with Ruby Trammel giving her team the lead, but Norfolk's Keely Blanchard scored on a drive to give her squad a 46-45

lead with 1:16 remaining.

Things seemed to be going Norfolk's way when Bergman airballed a 3-point attempt, and Norfolk's Maggie Tyrone was fouled while gaining the rebound.

But Norfolk missed a shot with under 40 seconds to play, and the long outlet pass went to Halitzka for a layup and the lead with :34 remaining.

Norfolk then threw an errant pass that went out of bounds with :24.7 remaining. Bergman was fouled twice before reaching the bonus, and Halitzka went to the line with :12.1 left to play.

The freshman canned the first shot but missed the second. Norfolk eventually had an inbounds play from under the basket with :02.1 remaining.

The inbound pass went to Blanchard, who received contact on her shot under the basket, but there was no whistle and Bergman escaped with the victory.

Shaddy had a monster game to lead Norfolk, totaling 24 points and 10 rebounds. Blanchard tallied 13 points, six boards and four assists.

Trammel and Savannah Ketchum led a balanced Bergman attack with 12 points apiece, and Ketchum also grabbed 10 rebounds.



Norfolk's Maggie Tyrone is tied up by Bergman's Taryn Holt on Thursday night at Flippin. NEAL DENTON/THE BAXTER BULLETIN

Shaddy carried the scoring load for Norfolk in the first half, hitting from inside and outside against Bergman's man-to-man defense.

The 5-10 senior scored 12 of Norfolk's 15 in the first quarter as it jumped out to a 15-9 lead. After a 4-4 tie, Norfolk led the

rest of the first half, holding a 22-21 edge at halftime.

Shaddy scored all seven of Norfolk's second-quarter points. After Norfolk's Kasey Moody made two free throws to start the third quarter, Bergman posted an 11-1 run to seize a 32-25 advantage.

NORFORK (10-1)

L. Shaddy 24, Blanchard 13, Moody 5, C. Shaddy 4.

BERGMAN (10-1)

Ketchum 12, Trammel 12, Holt 10, Collins 8, Halitzka 6.

NORFORK 15 7 12 12 — 46
BERGMAN 9 12 17 10 — 48

Sellars signs with Tech, leads Salem to finals

By Neal Denton
ndenton@baxterbulletin.com

FLIPPIN — Salem's Marleigh Sellars has had quite the week.

Last season's Class 3A State tournament MVP signed Wednesday to play basketball and run track and field at Arkansas Tech.

And Thursday night, Sellars scored 18 points to push the Lady Greyhounds to the championship game of the Arvest Bank Invitational at Flippin.

"We had Chelsea Hamilton go to Delta State last year," Salem coach Josh Bateman said, "and now Marleigh going to Arkansas Tech. Just the work she's put in, she's someone the younger girls can look up to. I haven't coached anyone who worked more than Marleigh. She's a gym rat and competitive. She deserves everything she's accomplished."

Salem held Mountain View to 10 points over the entire second half in posting a 40-34 victory in Thursday's semifinals.

"Our focus is always on defense," Sellars said. "In the second half we came together as a

team and guarded the ball better."

Salem trailed 24-20 at halftime against Mountain View, even with Lady Yellowjackets leading scorer Kaitlyn McCarn not dressed out for the game.

But the Lady Greyhounds clamped down defensively, allowing only four baskets by Mountain View in the second half.

"Since I've been at Salem," Bateman said, "we've been a defensive-minded team, so at halftime I don't think I said a word about defense. I said we needed to move the ball better on offense."

Sellars tossed in eight points in the first quarter as Salem led 15-8, but the Lady Greyhounds went almost 7 minutes without scoring in the second period, falling behind by as many as seven.

"We're always looking to push the ball," Bateman said, "and get it to Marleigh in the open floor and look for open threes. But when all that isn't there, we have to get second touches for people and get the offense moving."



Salem's Marleigh Sellars goes up for two during her team's 40-34 victory over Mountain View on Thursday. NEAL DENTON/THE BAXTER BULLETIN

Salem got a lift from junior post Callie Hall, who had six points off offensive rebounds in the second-half rally.

"Callie Hall played great tonight," Bateman said. "She's everything I expected her to be rebounding the ball. And she played great defensively."

Kaydence Dearien led Mountain View with 11 points, including three 3-pointers. Maddie Keen added eight for Salem.

The Lady Greyhounds graduated three starters from last season's Class

3A State championship team. Seniors Sellars, Keen and Olivia Dockins have shared the scoring load so far this season.

"We're going through a tough time of acclimating people into new roles and playing some who didn't play in the past," Bateman said. "We're a work in progress. We're not quite as talented on offense, so we're going to have to win some games by grinding it out, and the girls know that."

See **SELLARS**, Page A15

Lori is busy as ever, and enjoying every minute

When I retired a couple of months ago, the person who had the most trouble with it was my wife, Lori Sloas.

We have worked together during our entire marriage as fly-fishing guides and fly-fishing teachers. Lori is 16 years younger than I am, and she is still very involved with fly-fishing and wants to continue guiding and teaching.

She discussed the situation with me, and we agreed to continue our teaching and I would assist her on half-day trips on Dry Run Creek. We reworked our liability insurance to cover us when doing this.

At the same time, she has been expanding the work she does teaching fly-fishing. The simple truth is she is a better casting instructor than I am, and for that matter, she is easily the best fly-casting instructor in the area. She often has other guides bring their clients to her so she can tune up and improve their casting.

When I started planning my retirement, we added a casting seminar to the two fly-fishing classes we teach at Arkansas State University-Mountain Home. The idea is to pick up where she left off from our basic fly-fishing classes at ASUMH, and would teach more advanced fly-casting techniques like shooting line or the double hall (both are techniques for casting greater distance).

We also teach the roll cast, the Belgian cast and the reach cast. She leads the casting instruction, and I assist. We will probably add another casting seminar next year.

What has really kept Lori busy lately is private fly-fishing lessons. While I



JOHN BERRY
FLY-FISHING FOR TROUT

think our fly-fishing classes are an effective way to get started in the sport, the best way to learn fly-fishing is to combine close personal attention with on-water instruction.

This technique allows Lori to tailor the instruction to the individual students needs. She can also schedule when or where to better suit the student's needs.

Her most recent clients are two ladies who both live on the river. They wanted to learn how to fly-fish so they could fish at or near their homes. Lori started with casting. Once they had mastered that, she began teaching them how to tie knots and rig their rods. Then she taught them how to fish four different ways.

Now, Lori is working with them on stream to safely wade and catch fish. Her next lesson will be about aquatic entomology (the study of insects) and fly selection. These lessons were about two hours long and were spread over many weeks. Lori feels they got a lot out of it and they are already serious fly-fishers.

Lori is still teaching and doing some short guide trips on Dry Run Creek and is enjoying every minute of it.

John Berry is a retired fly-fishing guide in Cotter and has fished our local streams for more than 40 years. He can be reached at berrybrothers@infodash.com.

Andrews is newest Holsted Athlete of the Week at MHHS

Kylie Andrews, a senior on the Bomber Belle dance team, is the Jim Holsted Memorial Athlete of the Week for Mountain Home High School.

She served this season as the Bomber Belle competition captain and helped lead the team through three competitions. She has been a member of the dance team for five years and has competed on the varsity compe-

tion team for three years. She also is involved in HOSA, Theatre Troupe 656, NHS, SEAD, FCCLA and FBLA while holding a 4.08 GPA. Her parents are Trisha and Franco Vigna and Jeremy and Karen Andrews.

The Athlete of the Week award is selected by the Mountain Home High School athletics department and is presented by Mike and Susan Stockton.



Andrews



The best care for athletes of all ages

WIN MOORE, MD

| ED ROEDER, MD

| BOARD CERTIFIED, ORTHOPAEDICS

870-424-4710 | baxterhealth.org

BAXTER HEALTH
BONE & JOINT CLINIC

Flippin, Yellville-Summit boys win consolation games

By Neal Denton
ndenton@baxterbulletin.com

FLIPPIN — Flippin feasted on Cotter turnovers in their Arvest Bank Invitational game Thursday, and the third quarter was a smorgasbord for the Bobcats.

Flippin outscored Cotter 26-4 in the third period, and 19 of those points came off turnovers by the Warriors as the Bobcats romped to a 57-22 victory in the consolation bracket semifinals.

Flippin, which defeated Cotter for the second time this season, will meet Yellville-Summit in the consolation final at 11:30 a.m. Saturday.

In the winner's bracket of the tournament, Mountain View ran to a 63-51 victory over Kingston, and Omaha used an 8-0 run late in the fourth quarter to rally for a 63-60 victory over Jasper.

Mountain View and Omaha will meet at 2:30 p.m. Saturday in the championship game.

Flippin led only 24-17 before Jace Copeland buried a 3 to end the first half. The Bobcats' pressure helped them score 17 straight in the third quarter.

Cotter's Brayden Adams made two free throws to pull within 31-19 before Flippin surged to a 48-19 advantage.

Rilyn Robins scored off a Cotter turnover, Dominick Hamilton scored and was fouled after a take-away, and Cody Downs scored off a steal for a 38-19 cushion.

After Hamilton scored again, the Warriors turned it over on three consecutive possession, all leading to layups by Flippin's Alex Glenn.

Flippin's Christian Wire drained a 3-pointer to end the period, ensuring the fourth quarter would be played under mercy-rule conditions.

Glenn paced the Bobcats with 16 points, and Hamilton totaled 14 points and eight rebounds. Kolby Woods led Cotter with seven points, and Cole Tilton grabbed eight rebounds.

WARRIORS (4-6)

Woods 7, Roger 6, Adams 4, Miller 3, C.Tilton 2.

BOBCATS (7-3)

Glenn 16, Hamilton 14, Robins 10, Downs 6, Lindsey 3, Wire 3, Copeland 3, McCune 2.

COTTER	8	9	4	1	—22
FLIPPIN	16	11	26	4	—57

Yellville-Summit 55, Lead Hill 42

The Panthers advanced to the

consolation final of the tournament by pulling away from the Tigers.

Hunter Raley paced the Panthers with 18 points, including a pair of big, fourth-quarter 3-pointers. Hunter Hickerson added 15 for Yellville-Summit, with 11 of those coming in the first period as the Panthers took a 17-12 lead.

Sophomore Kendell Hickerson added 10 for the Panthers. Cedimir Petrovic scored 11 to lead Lead Hill.

Yellville-Summit held a 41-33 lead going into the fourth quarter, but Noah Layton came up with a steal and layup to open the frame for the Panthers.

Raley then buried his first of two treys in the fourth, sending the lead to 46-33. Lead Hill could not climb closer than nine points the rest of the way.

TIGERS (4-8)

Petrovic 11, Baker 8, May 7, Gray 6, Dotson 5, Turner 3, Lemon 2.

PANTHERS (2-2)

Raley 18, H.Hickerson 15, K.Hickerson 10, Layton 5, Purdom 3, Cantrell 2, Ferguson 2.

LEAD HILL	12	11	10	9	—42
YELLVILLE	17	11	13	14	—55



Flippin's Daniel Dawson (10) goes up for a layup past Cotter's Brayden Adams (25) on Thursday night. NEAL DENTON/THE BAXTER BULLETIN



Mountain Home's swim team captains are (from left) Makaela Broad, Izaiah McKee, and Cheyla Leaming. SUBMITTED PHOTO

Bomber swimmers place 5th at Springdale

By Submitted Report

The Mountain Home Bombers finished fifth and the Lady Bombers 10th in a 14-team swim meet at the Jones Center for Families on Wednesday in Springdale.

An unexpected absence by a team member canceled all the girls' relays as they are a very small team this season, but their individual swims showed much progress.

Kristen Luijkx scored 15th in the 200 freestyle, swimming that event for the first time. Cheyla Leaming cut 10 seconds and placed 13th. Peekka Traver was third in the 200-yard individual medley,

posting a best time.

Zoe Casey was 36th out of 45 swimmers in the 50 freestyle, and Makaela Broad was 20th. Luijkx dropped 18 seconds in her second effort in the 100 freestyle, placing 30th.

Mountain Home's sole entry in the 100 backstroke, Peekka Traver, triumphed over a field of 20 other athletes. Leaming was 16th in the 100 breaststroke, dropping 25 seconds off her prior best time.

The boys were lucky to field two relays in the 200 medley, and both scored well. Senior Jacob Parker, sophomore Benny Vetter, sophomore Ajay Reiss and senior Izaiah McKee scored 10th. Frosh Tyler Webb, Jacopo Barresi,

Josh Worman and Roberto Sarto were 12th.

Sarto swam his first 200 freestyle finishing in 14th. Junior Caleb Due was third in a state-qualifying time. Vetter dropped 5 seconds in the 200-yard individual medley, placing sixth with a state time. Parker swam his first legal IM and scored 15th.

Reiss was sixth in the 50 free, and McKee was eighth with a best time. Barresi was 25th with a 30.99 time. Due notched another state time, placing fourth in the 100 butterfly.

For the 100 freestyle, Barresi was 33rd, Sarto slashed 20 seconds from his prior best, placing 35th, and Webb was 39th, dropping 16 seconds. Worman obliterated

his prior best time by 16 seconds, placing 29th. McKee was fifth in the 500 freestyle with another time drop.

Due (24.20), Parker (29.81), Worman (32.96) and Vetter (24.94) placed eighth in the 200-yard free relay, adding 22 points. Reiss reset his best time in the 100-yard backstroke, placing 11th with a state time. Webb was 18th, just out of point range.

Vetter had another best time, taking eighth in the 100-yard breaststroke in 1:18.26. Parker scored 14th in his first legal effort at the stroke and distance. Finishing up, Sarto, McKee, Reiss and Due were fifth in the 400 freestyle relay.

The team next competes today in Batesville.

PINK FRIDAY PINK FRIDAY PINK FRIDAY PINK FRIDAY PINK FRIDAY PINK FRIDAY

Nomad CLOTHING CO.

Pink BLACK FRIDAY Sale!

- DOORBUSTERS
- GIVEAWAYS
- GIFT CARDS
- STOCKING STUFFER BAR
- WOMENS CLOTHING SMALL-3X
- SPIN THE WHEEL
- GIFTS
- + MORE!

NOMAD CLOTHING CO. ON THE MH SQUARE

UP TO 80% OFF STOREWIDE

THURSDAY 11/23 6PM-10PM
FRIDAY 11/24 9AM-6PM

WWW.NOMADCLOTHINGCOMPANY.COM

Address: 2 E 7th St, Mountain Home, AR 72653
Phone: (870) 232-2106

703377cb

FOR ALL THINGS DIRT, ROCK & UGLY BUILDINGS

RIVER BANK STABILIZATIONS EROSION CONTROL GRADING GRAVEL ROAD/LOT INSTALL CLAY DELIVERY LAND CLEARING REDI-ROCK AND BOULDER WALLS AND ALL THINGS EXCAVATION

PORTER DIRT & DEMO EXCAVATION & DEMOLITION
(870) 405-9207
PORTERDIRT&DEMO.COM

LICENSED, INSURED, AND BONDED

TV SPORTSWATCH

SATURDAY

AUTORACING

11:55 p.m.
ESPN — Formula 1: The Heineken Silver Las Vegas Grand Prix, Las Vegas Street Circuit, Las Vegas

COLLEGE BASKETBALL (MEN)

1 p.m.
PEACOCK — SC Upstate at Minnesota
3 p.m.
PEACOCK — Nebraska vs. Oregon St., Sioux Falls, S.D.
7:30 p.m.
FS2 — Texas Southern at Creighton

COLLEGE BASKETBALL (WOMEN)

Noon
NBC — Illinois vs. Notre Dame, Washington

COLLEGE CROSS COUNTRY

8:30 a.m.
ESPNU — NCAA Tournament: Championship, Earlysville, Va.

COLLEGE FOOTBALL

11 a.m.
ABC — Louisville at Miami
ACCN — Louisville at Miami (Command Center)
BTN — Regional Coverage: Michigan St. at Indiana OR
Purdue at Northwestern
CBSN — Coastal Carolina at Army
ESPN — Oklahoma at BYU
ESPNU — SMU at Memphis
ESPNEWS — East Carolina at Navy

ESPNU — Harvard at Yale
FOX — Michigan at Maryland
FS1 — Rutgers at Penn St.
SECN — Louisiana-Monroe at Mississippi

1:30 p.m.
PAC-12N — Utah at Arizona
2 p.m.
CW — Duke at Virginia
2:30 p.m.
ABC — UCLA at USC
ACCN — NC State at Virginia Tech

CBS — Georgia at Tennessee
CBSN — UNLV at Air Force
ESPN — North Carolina at Clemson

12:30 a.m. (Sunday)
GOLF — DP World Tour: The DP World Tour Championship, Final Round, Jumeirah Golf Estates — Earth Course, Dubai, United Arab Emirates

NFLN — Louisiana-Lafayette at Troy
PEACOCK — Wake Forest at Notre Dame

3 p.m.
BTN — Minnesota at Ohio St.
ESPNU — Oklahoma St. at Houston

FOX — Oregon at Arizona St.
SECN — New Mexico St. at Auburn

4 p.m.
FS2 — UCF at Texas Tech
5:30 p.m.
CW — North Alabama at Florida St.

PAC-12N — California at Stanford
6 p.m.
CBSN — Boise St. at Utah St.
FS1 — Kansas St. at Kansas

6:30 p.m.
ABC — Washington at Oregon St.

ESPN — Florida at Missouri
ESPNU — FIU at Arkansas
NBC — Nebraska at Wisconsin

PEACOCK — Nebraska at Wisconsin
SECN — Kentucky at South Carolina

7 p.m.
ACCN — Syracuse at Georgia Tech
ESPNU — Georgia St. at LSU
FOX — Texas at Iowa St.

9:30 p.m.
CBSN — San Diego St. at San Jose St.
FS1 — New Mexico at Fresno St.

COLLEGE VOLLEYBALL (WOMEN)

7 p.m.
BTN — Ohio St. at Minnesota

GOLF

7 a.m.
GOLF — Ladies European Tour: The Mallorca Ladies Golf Open, Third Round, Golf SON MUNTANER, Palma, Spain

Noon
GOLF — PGA Tour: The RSM Classic, Third Round, Sea Island Seaside Course, St. Simons Island, Ga.

3 p.m.
GOLF — LPGA Tour: The CME Group Tour Championship, Third Round, Tiburon Golf Club — Gold Course, Naples, Fla. (Taped)

12:30 a.m. (Sunday)
GOLF — DP World Tour: The DP World Tour Championship, Final Round, Jumeirah Golf Estates — Earth Course, Dubai, United Arab Emirates

NBA BASKETBALL

7 p.m.
NBATV — Dallas at Milwaukee

NHL HOCKEY

10 a.m.
NHLN — Global Series: Minnesota vs. Ottawa, Stockholm
6 p.m.
NHLN — NY Islanders at Calgary

SOCCER (MEN)

2:45 a.m.
FS2 — FIFA U-17 World Cup Group Stage: New Zealand vs. Mexico, Group F, Bandung, Indonesia

5:45 a.m.
FS2 — FIFA U-17 World Cup Group Stage: Germany vs. Venezuela, Group F, Jakarta, Indonesia

5:50 a.m.
FS1 — FIFA U-17 World Cup Group Stage: U.S. vs. France, Group E, Jakarta, Indonesia

7:55 a.m.
FS1 — UEFA Euro Qualifying Group Stage: Armenia vs. Wales, Group D, Yerevan, Armenia

10:50 a.m.
FS2 — UEFA Euro Qualifying Group Stage: Latvia vs. Croatia, Group D, Riga, Latvia

1:30 p.m.
FS2 — UEFA Euro Qualifying Group Stage: Netherlands vs. Ireland, Group B, Amsterdam

4:30 p.m.
ESPN — Charleston Classic: TBD, Third-Place Game, Charleston, S.C.

ESPNU — Myrtle Beach Invitational: TBD, Championship, Conway, S.C.

5 p.m.
BTN — Alcorn St. at Michigan St.

ESPNU — Chris Paul's HBCU Tip-Off: TBD, Championship, Uncasville, Conn.

PAC-12N — Texas-Arlington at Arizona
6 p.m.
CBSN — Arizona Tip-Off: TBD, Cactus Division — Championship, Glendale, Ariz.

7 p.m.
BTN — Southern U. at Illinois

SUNDAY

AUTORACING

3 p.m.
CNBC — FIM MotoGP: Round 8, Assen, Netherlands

COLLEGE BASKETBALL (MEN)

9:30 a.m.
ESPNU — Myrtle Beach Invitational: TBD, Fifth-Place Game, Conway, S.C.

11 a.m.
CBSN — Baha Mar Hoops Bahamas Championship: TBD, Third-Place Game, Nassau, Bahamas

Noon
ESPN — Saatva Empire Classic: UConn vs. Indiana, Semifinal, New York

ESPNU — Hall of Fame Tip-Off: TBD, Championship, Uncasville, Conn.

1:30 p.m.
CBSN — Baha Mar Hoops Bahamas Championship: TBD, Championship, Nassau, Bahamas

2 p.m.
ESPNU — Charleston Classic: TBD, Fifth-Place Game, Charleston, S.C.

2:30 p.m.
ESPN — Saatva Empire Classic: Texas vs. Louisville, Semifinal, New York

ESPNU — Hall of Fame Tip-Off: TBD, Third-Place Game, Uncasville, Conn.

3 p.m.
BTN — W. Michigan at Ohio St.

3:30 p.m.
CBSN — Arizona Tip-Off: TBD, Cactus Division — Third-Place Game, Glendale, Ariz.

FS2 — American U. at Georgetown
4:30 p.m.
ESPN — Charleston Classic: TBD, Third-Place Game, Charleston, S.C.

ESPNU — Myrtle Beach Invitational: TBD, Championship, Conway, S.C.

5 p.m.
BTN — Alcorn St. at Michigan St.

ESPNU — Chris Paul's HBCU Tip-Off: TBD, Championship, Uncasville, Conn.

PAC-12N — Texas-Arlington at Arizona
6 p.m.
CBSN — Arizona Tip-Off: TBD, Cactus Division — Championship, Glendale, Ariz.

7 p.m.
BTN — Southern U. at Illinois

ESPNU — Myrtle Beach Invitational: TBD, Third-Place Game, Conway, S.C.

PAC-12N — Brown at Southern Cal
7:30 p.m.
ESPN — Charleston Classic: TBD, Championship, Charleston, S.C.

9 p.m.
ESPNU — Continental Tire Main Event: TBD, Championship, Las Vegas

COLLEGE BASKETBALL (WOMEN)

11 a.m.
BTN — Syracuse at Maryland

1 p.m.
ACCN — Oklahoma at Virginia

2 p.m.
ABC — Duke at Stanford

3 p.m.
ACCN — Bucknell at Louisville

4 p.m.
FS1 — UConn at Minnesota

6 p.m.
FS1 — Drake at Iowa

COLLEGE FIELD HOCKEY

12:30 p.m.
ESPNU — NCAA Tournament: TBD, Championship, Chapel Hill, N.C.

COLLEGE VOLLEYBALL (WOMEN)

11 a.m.
ACCN — Syracuse at Georgia Tech

1 p.m.
PAC-12N — Washington St. at Utah

SECN — Tennessee at Texas A&M

3 p.m.
SECN — Florida at Arkansas

7:30 p.m.
ESPNU — Mid-Eastern Athletic Tournament: TBD, Championship, Dover, Del.

9:30 p.m.
ESPNU — Southwestern Athletic Tournament: TBD, Championship, Prairie View, Texas (Taped)

GOLF

6:30 a.m.
GOLF — Ladies European Tour: The Mallorca Ladies Golf Open, Final Round, Golf SON MUNTANER, Palma, Spain

Noon
GOLF — PGA Tour: The RSM Classic, Final Round, Sea Island Seaside Course, St. Simons Island, Ga.

NBC — LPGA Tour: The CME Group Tour Championship, Final Round, Tiburon Golf Club — Gold Course, Naples, Fla.

NBA BASKETBALL

7 p.m.
NBATV — Phoenix at Utah

NFL FOOTBALL

Noon
CBS — Regional Coverage: Pittsburgh at Cleveland, Las Vegas at Miami, Tennessee at Jacksonville, Arizona at Houston

FOX — Regional Coverage: Chicago at Detroit, LA Chargers at Green Bay, NY Giants at Washington, Dallas at Carolina

3:05 p.m.
FOX — Tampa Bay at San Francisco

3:25 p.m.
CBS — Regional Coverage: NY Jets at Buffalo, Seattle at LA Rams

7:20 p.m.
NBC — Minnesota at Denver

NHL HOCKEY

7 a.m.
NHLN — Global Series: Toronto vs. Minnesota, Stockholm

5 p.m.
NHLN — Vegas at Pittsburgh

SOCCER (MEN)

7:50 a.m.
FS1 — UEFA Euro Qualifying Group Stage: Hungary vs. Montenegro, Group G, Budapest, Hungary

10:50 a.m.
FS1 — UEFA Euro Qualifying Group Stage: Belgium vs. Azerbaijan, Group F, Brussels

1:30 p.m.
FS1 — UEFA Euro Qualifying Group Stage: Scotland vs. Norway, Group A, Glasgow, Scotland

2:20 a.m. (Monday)
FS1 — FIFA U-17 World Cup Group Stage: Ecuador vs. TBD, Round of 16, Surakarta, Indonesia

5:45 a.m. (Monday)
FS2 — FIFA U-17 World Cup Group Stage: Spain vs. TBD, Round of 16, Surakarta, Indonesia

TENNIS

8 a.m.
TENNIS — ATP Finals Doubles Semifinal

11:30 a.m.
TENNIS — ATP Finals Singles Final

ON TAP

Saturday

High School Basketball

Mountain Home vs. Springfield Kickapoo (3) 2 p.m.

Arvest Bank Invitational at Flippin

Girls consolation final
Yellville-Summit vs. Ozark Mountain (3) 10 a.m.
Boys consolation final
Flippin vs. Yellville-Summit (4) 11:30 a.m.

Girls championship game
Salem vs. Bergman (3) 1 p.m.
Boys championship game
Mountain View vs. Omaha (4) 2:30 p.m.

Bergman Holiday Hoopsgiving Classic
Valley Springs vs. Sheridan (3) 11 a.m.
Valley Springs vs. Paris (4) 12:20 p.m.

Dover vs. Dumas (3) 1:40 p.m.
West Fork vs. Dumas (4) 3 p.m.

Bergman vs. Dumas (4B) 4:20 p.m.
Deer vs. West Fork (3) 5 p.m.
Calico Rock vs. Green Forest (4) 6:40 p.m.

Highland Rebel Classic
Manila vs. Jonesboro MacArthur (1) 9 a.m.
Manila vs. Highland (3) 10:15 a.m.

Mammoth Spring vs. Blytheville (4) 11:45 a.m.
Farmington vs. Greene County Tech (3) 1:15 p.m.
Highland vs. Hillcrest (4) 3 p.m.

High School Wrestling
Mountain Home at Har-Ber Lady Wildcat Invitational TBA

High School Swimming
Mountain Home at Batesville 10 a.m.

Monday

High School Basketball

Mountain Home at Batesville (3B-4B-3-4) 4:30 p.m.
Flippin at Lead Hill (1-2-3-4) 4 p.m.

Bergman Holiday Hoopsgiving Classic
Valley Springs vs. Marshall (3) Noon
Valley Springs vs. Marshall (4) 1:20 p.m.

Jasper vs. Bay (3) 2:40 p.m.
Bay vs. CAC (4) 4 p.m.
Bergman vs. CAC (3) 5:20 p.m.
Bergman vs. Mountain View (4) 6:40 p.m.

SELLARS

Continued from Page A13

Sellars averaged 19.5 points, 5.6 rebounds, 4.8 assists and 3.3 steals per game last season on her way to being named all-state, all-conference, to the Arkansas Sports Media Super Team, and to the Baxter Bulletin All-Area team for the third time in her career.

“What drew me to Tech was the coach (Dave Wilbers) and the atmosphere he brought when I went to their individual camp,” Sellars said.

Along with her basketball accolades, Sellars has won state championships in seven events on the track, including sweeping the 100-, 200- and 400-yard dashes at last spring’s state meet.

“That was a big step in the direction of choosing Tech,” she said. “I love track, and it’s a newer program there. I’m excited for that.”

Sellars is excited to see how her times can improve with more time devoted to track.

“We don’t really have a track to practice on,” Sellars said of Salem, “but coach (Josh) Watson does the best he can with what we have. Having the equipment when I get to Tech will help me a lot. And I’m competitive, so I’ll put in a lot of time for track.”

LADY JACKETS (2-3)

Dearien 11, Ellie Akins 9, Cooper 6, Emma Akins 5, Day 3.

LADY GREYHOUNDS (3-0)

Sellars 18, Keen 8, Hall 6, Dockins 4, Franks 2, Reed 2.

MTN. VIEW 8 16 5 5—34
SALEM 15 5 12 8—40

Yellville-Summit 51, Omaha 29

Yellville-Summit’s Abby Methvin pumped in 29 points to lead the Lady Panthers to Saturday’s consolation finals.

Yellville-Summit will

meet Ozark Mountain at 10 a.m. Saturday. Ozark Mountain defeated Alpena, 59-48, in the other consolation semifinal.

The Lady Panthers gained a double-digit lead by halftime at 22-12 and

extended it to 37-21 by the end of three.

Methvin shot only 6-of-16 from the foul line for the game, but the senior tossed in 11 of Yellville-Summit’s 15 points in the third period.

Sophomore Kamryn Mason added 13 points for the Lady Panthers. Peyton Matlock paced Omaha with nine points.

LADY EAGLES (3-3)

Matlock 9, Arnold 8, Al-

ford 6, Crouch 4, Pysshy 2.

LADY PANTHERS (2-1)

Methvin 28, Mason 13, Hayward 4, Cobb 3, Moore 2, Hopson 1.

OMAHA 6 6 9 8—29
YELLVILLE 8 14 15 14—51



(870) 425-FIT1
www.FitPointOne.com



Come join your new fitness family at Fit.1...where everyone is welcome!

702142b

NOVEMBER IS NATIONAL HOSPICE AND PALLIATIVE CARE MONTH

HOSPICE OF THE OZARKS IS

- The only not-for-profit Hospice serving Baxter and Marion counties since 1979
- Has a free-standing 12 bed Hospice House that provides 3 levels of care since 2005
- Hospice is not giving up, but focuses on quality of life, re-focused hope, comfort and dignity for the patient and family

WITH JUST ONE PHONE CALL, WE CAN START THE PROCESS OF BRINGING SAFE AND TRUSTED CARE TO WHEREVER YOU CALL HOME!

CALL: 870-508-1771

Hospice of the Ozarks

MAIN OFFICE: 811 BURNETT DRIVE
HOSPICE HOUSE: 774 LONG STREET
HOSPICEOFTHEOZARKS.ORG
AFFILIATED WITH BAXTER HEALTH

f X @



Dauna Powell
870-656-3500
Office: 870-425-4300

Experience + Dedication = SOLD

Email: Dauna@peglarrealestate.com
www.peglarrealestate.com

Twin Lakes Top Female Producer
2020, 2021 and 2022

Over 22 million dollars sold in 2023

1326 Hwy 62 E

Mountain Home, AR 72653



BEST of the TWIN LAKES
The Baxter Bulletin
2023

VOTE NOW TILL NOVEMBER 24TH

703160at

ATTENTION Members of United Healthcare Medicare Advantage Plans, AARP Medicare Advantage from United Healthcare (HMO) Plans or Wellcare Medicare Advantage (HMO) Plans:

Baxter Health is not in-network with United Healthcare Medicare Advantage Plans, AARP Medicare Advantage from United Healthcare (HMO) Plans or Wellcare Medicare Advantage (HMO) Plans. The HMO out-of-network coverage is zero for healthcare services received at Baxter Health. As a patient, these plans require you to be responsible for 100% of your Baxter Health charges.

Baxter Health cares about your financial health and hopes to serve all of your healthcare needs. Baxter Health is in-network with traditional Medicare, Arkansas Blue Cross Blue Shield Medicare Advantage Plans, Humana Medicare Advantage Plans and Wellcare by Allwell from Arkansas Health and Wellness.

If you decide to select a plan that is not in-network, please make sure that you select a plan that has out-of-network benefits. If you have any questions about plans that Baxter Health is in-network with, please call (870) 508-1078 to speak to a member of our Patient Financial Services team.

HURRY! MEDICARE OPEN ENROLLMENT ENDS THURSDAY, DECEMBER 7, 2023.



0137579	CONDRAY GARY D AND LESA M	61S	903.08	0128512	DIEDERICHS JAMIE R	09R	71.26	0131640	FISCHER BETTY HUDSON	09R	270.57
0111088	CONN CHARLES W OR BRANDI M	09R	37.26	0104874	DIGGS JONATHAN	09M	66.66	0050257	FISH & FIDDLE RESORT	09R	1,084.75
0129116	CONN SHANA L	15	94.23	0115672	DIGGS THERESA	09M	144.57	0067285	FISK JAYSON R	09M	50.24
0132850	CONNER CRYSTAL E	60G	2.38	0135481	DILDY ELIZABETH M	09M	99.05	0108530	FITE WILLIAM C OR CALEY D	09R	364.14
0081481	CONNER REBECCA S	09R	62.01	0125856	DILLARD JEREMY H	61S	27.57	0084254	FITZMAURICE T J	09M	55.87
0140026	CONRAD DUSTIN	09R	48.19	0127644	DILLARD TERRY J	61S	24.78	0129429	FITZPATRICK SARA E	60C	224.27
0131982	CONYERS AUSTIN T	09R	38.16	0098162	DILLINGER TEDDY L OR LIZETTE D	09R	62.31	0064110	FLANAGAN MIKE AND DOROTHY	60G	103.86
0118278	CONYERS SUSIE	09R	9.54	0134517	DINECOLA DEVIN C OR NATALIE M	09M	287.23	0139636	FLEEMAN MERLE E	61R	139.18
0136259	COOK BRANDA V	09M	24.91	0134892	DISBROW TAMMY J	61R	241.65	0103716	FLETCHER DAVID D AND BEVERLY K	09R	35.48
0128234	COOK KERI D	09R	230.49	0123305	DISHNET SATELLITE BROADBAND LLC	30B	6.88	0060720	FLINT JACK	09M	49.31
0116142	COOK ROBERT G	09R	92.72	0123310	DISHNET SATELLITE BROADBAND LLC	60G	6.82	0126212	FLOW JAMES E	09M	60.99
0069775	COOK TAWNIA F	09M	41.79	0139242	DITTO LESLIE C	09R	15.80	0132213	FLOWERS GRIFFIN L	09M	157.24
0136831	COOMBS CODY S OR ALEXANDRA N	09R	299.81	0079288	DIVITTORIO SALVATORE	09M	20.68	0080471	FLOWERS RON	09M	143.33
0136971	COON ARON C	09R	157.91	0138106	DIXON CARISSA M	09R	27.57	0085100	FLOYD JAMES W	09M	42.74
0111160	COON WILLIAM M AND CATHERINE W	61R	523.22	0135754	DIXON NICOLAS L	09R	23.40	0116559	FODY WILHELM H WOLFGANG AND JANE	09M	149.53
0138363	COOPER CALVIN D OR ABIGAIL J	09M	359.10	0093782	DIXON STEVE	61R	22.37	0121947	FOLEY GARRETT L OR RAVEN D	09M	83.56
0139488	COOPER DANA L	09M	488.54	0112500	DOBBS JARED W OR HEATHER M	09M	147.85	0130142	FOLMER GEORGE A	60C	73.06
0104875	COOPER EDDIE L AND MELISSA R	09R	215.27	0084440	DOBBS JASON L AND JUDY A	09M	400.32	0138015	FONDREN ALICE A	09M	41.14
0130593	COOPER ELIZABETH M	09R	410.28	0135375	DOBIES AMBER M	09M	120.63	0092096	FONTE LAWRENCE A	09R	177.26
0139179	COOPER LAURA C	09R	257.32	0110737	DOBSON JOSEPH E AND OLIVIA C	61N	145.34	0137494	FONTENOT DESREE A	09R	112.16
0131491	COOPER LILLIAN G	09M	24.91	0123097	DOCKINS LOGAN R	60R	338.70	0113398	FOODIES	09R	161.35
0133506	COOPER MICHELE S	09M	28.22	0131976	DOLLARD MATHEW M	09R	22.51	0104162	FORD BRADLEY L AND CHRISTINA M	09R	205.44
0119970	CORCORAN JARED AND RIKKI	09M	145.04	0118283	DOMENICK BRANDI J	09M	115.94	0129424	FORD CAROL L	60G	85.47
0102019	CORLEY CHRISTOPHER JAMES	09M	80.28	0112285	DONAHUE DUKE	09L	65.27	0132240	FORD CHARLES HENRY II OR RACHEL	60G	139.18
0111966	CORNELIUS CAYLI	60G	85.98	0138993	DOOLEY CODY D	09R	321.28	0118005	FORD DONALD OR ERIN DAVIS	09M	363.71
0109401	CORNELIUS ZACHARY L	09M	99.98	0124354	DOOLEY KELLY	09R	12.97	0108990	FORD JAMES OR HEATHER	09R	49.17
0117581	CORNELSON GEORGE A	09R	132.98	0135201	DOOLEY MATTHEW W AND CELESTIA A	09M	390.46	0124698	FORD JOSEPH E OR VIRGINIA K	09M	360.89
0135799	COTTER HARLEY R	09R	126.91	0084680	DORIA ANTHONY J	09M	8.73	0117321	FORE ADAM W OR JESSICA	09M	54.23
0085065	COTTER JAYSON L	09R	384.22	0113876	DORSEY DALE D	61R	53.37	0122507	FORE BETHANY N	09M	275.47
0078616	COTTER REINA E	09R	331.57	0131588	DORSEY JEFF D	09R	263.13	0097378	FOREMAN WILBURN J	09R	71.70
0136006	COTTER RONNIE D	09M	57.64	0101486	DOTSON MARGIE I	09R	27.43	0133990	FORTENBERRY ROGER D OR CINDY LAN	09R	376.84
0137921	COUGHLIN NOELANI M	09M	28.19	0115703	DOTY CATHY A	09R	24.62	0080061	FOSTER CASEY	61R	90.21
0124690	COULOMBE ZACHARY	09M	51.19	0063130	DOUGLAS ROBERT	09R	16.70	0073326	FOSTER CLAYTON A AND WANDA G	09M	192.90
0139293	COURSEY DONNIE L AND VALERIE L	09R	67.24	0109243	DOVER TRAVIS	09R	181.03	0135706	FOSTER CODY A	61R	14.63
0110125	COURSEY DOUG E	09R	296.23	0132234	DOWELL EDWARD J	09R	158.03	0129436	FOSTER DESTINY M	61R	41.75
0089480	COWART CARL AND SHERRY	09R	269.85	0135580	DOWELL TONI D	09R	93.63	0088653	FOSTER JERRY P OR LINDA	61R	246.70
0121010	COWART DEVIN C AND BREANNA N	09R	732.51	0073884	DOWLING LEIGH A	09M	541.08	0132063	FOSTER JOHANNA J	09M	309.28
0118390	COWART JONATHAN D	60R	334.79	0112580	DOWNARD JESSE A	09M	116.88	0102212	FOSTER JUSTIN R AND JENNIFER	61R	74.56
0116391	COWART TIFFANI J	09R	28.77	0093205	DREILING DENIS A AND JANICE	09R	43.77	0131179	FOSTER KYLE R OR REBEKA J	60C	93.32
0072578	COWART TIMOTHY W AND CARLA J	09M	85.90	0101930	DREWRY JOHN CURT	09M	144.09	0139357	FOSTER MAKAYLA F	09R	18.48
0123691	COX CIERRA L	09M	60.23	0113955	DRIVER DANIEL W AND JENNIFER L	09R	719.34	0139940	FOSTER RAE	09R	243.01
0104698	COX DAVID F II	09M	121.10	0138538	DROZ BRITNEY M	09M	99.05	0124473	FOSTER SHANNON	09M	113.13
0120676	COX JAMES Z	09M	237.01	0132762	DRUCKREY JERI M	09M	82.15	0133115	FOSTER TAMERA R	61R	24.02
0139052	COX JEREMY E	60R	30.46	0110817	DRZKA ELEANOR H	09R	92.72	0073125	FOSTER WILLIAM B	61N	46.10
0098618	COX JOSEPH A	09M	26.32	0119609	DUBLIN AMY L	09M	31.47	0129390	FOUTS DYLAN T	09R	36.25
0103403	COX KRISTY A	61S	31.25	0132606	DUBOIS DOUGLAS B	60C	18.81	0060724	FOUTS MICHAEL A OR CHRISTY M	60G	436.08
0087562	COX LEONARD KELT	50	23.22	0078078	DUBUQUE PAUL J	09M	218.71	0111779	FOWLER KODY	09M	58.69
0138805	COX LISA C	09M	261.02	0135591	DUE DANIELLE C	09M	65.26	0124799	FOX CONNER	61R	30.14
0082851	COX PATRICIA	61R	12.48	0104292	DUE ELIZABETH ANN	61R	7.43	0125199	FOX MICHAEL E	09R	46.80
0119377	COX ROBERT L OR BRITTANY N	09R	12.08	0130804	DUGAN JAMES W	09M	269.10	0127877	FOX STEVE E OR JESSICA M	09R	283.91
0132716	CRACKED EGG THE	09M	363.71	0133330	DUGGINS RONALD A	09M	214.48	0138911	FOY NOAH L	60G	29.74
0138652	CRAIG BRYAN G	09R	257.32	0123342	DUGGINS SHAUN AND ANDREA	09R	801.42	0139864	FOY TRACI C	09R	118.10
0131166	CRAMER ERIKA H	09M	23.96	0125233	DULIN SAMMY	09R	74.84	0090239	FRANK STEPHEN M	09R	121.36
0120805	CRAMER RYAN A OR LILLIAN K	60G	428.99	0137164	DULIN TANNER N	09L	27.83	0062401	FRANKS DARRELL A OR KIMBERLY D	09R	191.13
0135060	CRANE DUSTIN R	09R	191.84	0123337	DUNCAN SARAH J	09R	141.93	0131040	FRANKS JODY L	09R	208.56
0100414	CRAWFORD JULIAN	09M	23.50	0133372	DUNIVAN JASON L OR ANDREA D	60C	80.17	0115846	FRASCO LAURA M	09M	87.31
0133009	CRAWFORD JUSTIN K	61R	9.08	0134542	DUNN KALEB E AND BAILEE DILLARD	09M	26.16	0135857	FRASER JASON E	61R	129.58
0083475	CRAWFORD RICKEY	09R	449.19	0133385	DUNN KAMRYN L	09M	37.06	0138479	FRASER NICHOLAS A	61R	220.44
0130300	CRAWFORD RINNEY D	09R	68.90	0135172	DUNN MADISON B AND FAITH	60C	76.34	0136552	FRED THE MATTRESS GUY LLC	09M	153.49
0102946	CREWS STACY L	09R	57.84	0129857	DUNN THOMAS D	09R	661.19	0124491	FREDERICKSEN WILLIAM M	09M	307.40
0127667	CREWS STEVEN R OR TERRI L	09R	66.33	0123234	DUNNING TOMMY AND DEBRA	15	171.13	0139234	FREEMAN CAROLINE M	09R	31.90
0100851	CRIDER ARTHUR OR MAGGIE	09M	267.99	0120185	DUSS PATRICK R	09R	81.71	0135960	FREEMAN MELISSA J	09M	290.45
0133731	CRIGER KATELYNN M	09M	30.29	0082619	DWOZNIK FRANCES L	09L	21.11	0129743	FRENCH CODY JC	09M	44.15
0063305	CRINER JAMES M AND TAMMY J	09R	158.92	0101364	DWYER FREDDIE C III AND JOHNNA M	09M	233.67	0140119	FRENCH SAVANNAH	60G	47.56
0125266	CROSSETT BRIAN S	09M	12.95	0136265	DWYER MAKAYLA C	61R	230.59	0136169	FRENCH DANIELLE M	09M	84.97
0098207	CROW MARCENE	09M	34.76	0138751	DYBICZ JASSICA J	60G	28.22	0131789	FRENCH NICHOLE A	09M	34.29
0093738	CRULL GARY JR AND GINA	09M	410.63	0137021	DYBICZ LISA M	61B	33.73	0137724	FROST DANA R	09M	194.96
0134163	CRUSE TOMMY A	60C	302.61	0134125	DYCE TRACIE L	09R	18.48	0132487	FROST MARY A	09R	188.45
0094203	CRUSE VIRGIL L JR ETAL	09R	138.79	0138514	DYCUS ASHBY N	60G	623.79	0135639	FROST MELANIE M	60G	87.64
0138202	CS TREE SERVICES	61B	136.73	0114923	DYE JOEY OR SARA	60G	411.76	0085632	FRYOCK JOHAN C	60R	67.59
0078213	CULLEN JOHNIE	61R	115.95	0119940	E SYSTEMS MANAGEMENT INC	09M	27.25	0125647	FRY CHRISTOPHER L JR OR SAMANTHA	09R	90.71
0130691	CUMMINGS HEATH	09M	90.67	0129503	E&S ELECTRIC	09R	214.03	0128494	FUJIYAMA JAPANESE STEAK HOUSE	09M	1,003.82
0110685	CUNNINGHAM CINDY D	09R	31.90	0117997	EALEY JEREMY B	09M	33.36	0136972	FULLER KELSEY M	61S	31.25
0138894	CUNNINGHAM HAILEY M	60G	196.94	0131122	EASLEY JACOB R	09M	29.27	0112295	FULLINGTON BRITTANY A	09M	87.78
0128689	CUNNINGHAM JUSTIN C	09M	182.61	0122028	EASLEY JOCELYN	09R	152.66	0103747	FULLINGTON NICOLE L	09M	30.80
0132790	CUNNINGHAM LANCE A	60R	147.29	0122296	EASLEY JUSTIN T	09R	97.44	0103874	FULLINGTON RICHARD JR	09R	8.51
0140508	CUPP ASHLEY D	09M	135.12	0129828	EASTER CHARISSA	09R	344.53	0118766	FULLMER THEODORE D	09R	95.41
0126967	CURB APPEAL OF MTN HOME LLC	09R	114.42	0088934	EASTER DONNA L	09M	11.30	0126190	FULLMER BENNY OR LAURIE	09M	29.59
0138826	CURTIS SARAH GD	09R	16.69	0132714	EAVES DUSTIN W	09R	8.64	0130688	GABBARD CHARITY M	09R	113.74
0117917	CUTCHALL DARRIN A AND ELIZABETH	09M	172.25	0120956	EBERLEY ROBERT N OR LAUREN M	09M	744.75	0125070	GADBERY ANNABELLA C	60R	143.45
0137117	D MYERS WOOD RECLAMATION	09R	54.99	0130603	EDDARDS TEALIAH A	09R	14.32	0093234	GAFFNEY ROY AND ELIZABETH	09R	82.89
0091038	DA SILVA RIBEIRO ARTHUR OR WALTO	09M	420.02	0136870	EDELBROCK TYLER J AND VERONICA M	09R	383.00	0115416	GAGE GEORGE M JR AND CHARYL BETH	09R	1,502.93
0136753	DAACKE AMANDA T	09M	97.17	0126186	EDGIN JACOB H OR HOLLY	09R	293.55	0129281	GAGE HAROLD TREDROY	09M	99.52
0093128	DACON CHEBON AND ELLEN	09R	129.37	0093149	EDINGTON CHARLES J AND CARLA R	09M	267.99	0121770	GALLENTE ADAM	09M	239.83
0112108	DACUS RICHARD KEITH	09R	17.58	0137763	EDMONDS TAMERA L	09R	86.01	0139057	GALLUZZI LOUIS JR	09R	34.59
0119979	DAILEY JEFFREY E	09R	79.31	0118047	EDMONDSON DARYL W	09M	19.28	0122916	GALLUZZO ANTHONY	09M	267.04
0086403	DAILEY RICHARD E AND AMELIA	09R	807.45	0107409	EDWARDS ANDREW M AND MEGAN M	09R	1,637.11	0123945	GALLUZZO TONI ANN	09M	237.61
0079489	DALTON STEVEN B	09R	35.48	0079879	EDWARDS ANNA M	09R	310.90	0128117	GANN DAVID E OR LAURA L	09M	375.91
0136386	DANBACK JESSICA L	09M	146.91	0071348	EDWARDS GARY W	09M	38.98	0120852	GANNON CORINA	09R	65.89
0138591	DANIEL BRAYDEN I	09M	260.47	0089894	EDWARDS RANDY E	09M	107.72	0116603	GANT KATHLEEN P	09L	93.80
0103179	DANIEL DALLAS C OR NICOLE L	09M	120.63	0102828	EGLOFF CODY D	09R	25.60	0126565	GANT KAYLEEN P	09R	43.53
0070180	DANIEL ROBERT S	09M	63.83	0136236	EIDEN ABBY G	09M	176.89	0136376	GAONA AVILA LORENA	61N	20.33
0137427	DANIELS DAVID E OR DEANA M	09M	42.15	0110051	EIDEN DONALD S						

0084228	GREEN ERIC J	09R	361.98	0124389	HEWSON MARJORIE	09R	30.11	0133024	JOHNSON JEFFREY D OR MIKAYLA	09R	56.10
0126778	GREEN JIMMIE J OR ANN E	61R	97.28	0137274	HICKERSON ASHLEY C	09R	88.54	0139347	JOHNSON JEREMY M	60G	26.70
0141077	GREEN LUKE A	09M	138.22	0101680	HICKMAN ANNA JANE	09R	109.72	0102117	JOHNSON JOSEPH L	09R	40.85
0136191	GREEN QUINTYN B	09R	20.27	0090868	HICKMAN DIANA	09M	35.23	0139399	JOHNSON KRISTOFOR AND MARION JOH	15	346.02
0133569	GREEN VALLEY ACRES LLC/PAUL KNOX	09M	98.57	0118055	HIGGINS DUSTINE ANN	09M	114.49	0113833	JOHNSON MARY E	09M	18.33
0124532	GREENE JUDITH A	09M	64.32	0130942	HIGH JOSEPH	09R	136.11	0118338	JOHNSON MICHAEL L	09M	91.72
0112209	GREENE MELISSA	09R	105.76	0138340	HILEMAN CHARLES C	60G	101.08	0126125	JOHNSON NATHAN W	09R	65.44
0126877	GREENE THOMAS J	09R	20.68	0112373	HILL JACOB G OR WANDA M	09M	125.33	0068282	JOHNSON RACQUEL L	09R	78.41
0105018	GREENSCAPE	09R	540.89	0138256	HILL JESSICA E	09M	93.42	0110980	JOHNSON RANDY WAYNE	09R	55.16
0139420	GREENSCAPES GARDEN TREASURES	09R	113.39	0111169	HILL WAYNE A OR SHIRLEY M	09M	58.68	0127401	JOHNSON RODNEY D	09R	47.11
0131007	GREENWALD TRAVIS A OR FREEDIM S	09M	261.41	0128950	HILLIKER ALEX L	09M	222.38	0101823	JOHNSON RONDA L	09R	108.83
0126668	GREER DONNA K	61R	15.50	0121219	HILLIKER CODY W	09R	685.36	0131688	JOHNSON SHAWN T	09M	158.81
0098191	GREER EDDIE D	61R	11.09	0138858	HILLS TIMOTHY A	60C	13.33	0119154	JOHNSON WAYNE W AND KAREN M	61R	108.43
0110806	GREER JASON A AND HARMONY M	09M	162.94	0134735	HILVERT VETERINARY SERVICES	09M	22.12	0116332	JOHNSTON JUSTIN L	09R	441.14
0113747	GREGORY TOBY M	09R	84.67	0138988	HINTON DONILLE N	09R	7.30	0072132	JOHNSKE MARGARET	09M	61.98
0084938	GREY DENISE	61R	29.64	0136319	HITE BRENNEN C	09R	78.86	0134963	JOLLIFF MARK K AND TINA I JOLLIFF	09R	840.99
0138227	GRIESI BRIAN J	61N	146.81	0138245	HOBBS SHERRI T	09M	83.56	0138794	JOLLY DONALD J III	09M	27.72
0089013	GRIFFIN JONATHAN G AND TIFFANY L	09M	414.86	0092933	HODGE KATHY	09M	39.45	0120720	JONES ANDRE OR JENNIFER	09R	462.61
0090892	GRIFFITH ROBERT JAMES OR REBECCA	09R	269.85	0128755	HODGES ALEX D OR MICHAELA J	09R	124.04	0124344	JONES ANNA L	09R	82.89
0123936	GRIGG DANIELLE N	61R	37.40	0062422	HODGES ROLAND L OR AMY B	09R	387.03	0132093	JONES ASHLEY D	09M	155.20
0114967	GRIMSDALE DAVID J	09M	233.72	0113738	HODNETT DONALD	09M	37.11	0077196	JONES BRIAN T	09R	101.68
0130384	GRIMSDALE JESSICA L	09R	39.95	0136851	HOFFMAN CHRISTINA	09G	33.44	0139831	JONES CRYSTAL	09M	70.09
0111151	GRIMSHAW WILLIAM J	09M	72.77	0130403	HOFFMANN MICHELLE L	09R	31.00	0135159	JONES DAVID A AND DAWN M	09L	13.91
0134969	GRISHAM ASHLEN T	60R	258.70	0105732	HOFMANN MIKE JR	09M	336.02	0106049	JONES DAVID H	09R	295.21
0127904	GRUNEWALD STEPHANI M	09M	30.54	0117426	HOGAN TIMOTHY OR ASHBAUGH JENITA	61R	375.93	0109734	JONES DEBRA A	09R	26.98
0119928	GRUNWALD JESSICA A	09M	12.24	0125237	HOGARD TIM C	09R	84.97	0127780	JONES HUNTER G	09M	28.79
0104568	GRUNWALD LUKAS D	09R	27.03	0098070	HOLCER GRETCHEN L	61B	66.19	0132672	JONES JANIS L	09R	8.51
0105496	GRZYB MARILYN L	09M	137.53	0071271	HOLDER LISA M	09R	275.50	0139267	JONES JEANIE	09R	50.68
0134712	GUARDIA BARRIOS JULIO C	09R	627.65	0136285	HOLIFIELD BRANDON D	60C	53.88	0136769	JONES KENNETH R AND TIFFANY N	15	310.36
0131829	GUBBELS GEORGIA L	09R	25.56	0138571	HOLLENBACH BRIANNA M	09R	82.89	0079219	JONES KENT L	09R	79.75
0124725	GUERRA FRANK	09R	39.05	0124087	HOLLENBACH GAVIN Q	60R	103.56	0116379	JONES KEVIN M	09R	43.26
0116744	GUILEY KARIN S	09M	20.99	0137708	HOLLEY BRANDON E AND PAIGE C	09M	410.63	0089153	JONES LEONARD AND VERNA	60R	67.59
0076044	GUIST DAVID AND MINDI	60C	119.07	0102131	HOLLEY STEPHEN M OR KATHERINE E	09R	111.51	0129479	JONES MARANDA D	60C	18.81
0126369	GUIST MARY ALICE	60C	146.61	0138744	HOLLIS CHRISTOPHER J	09L	28.32	0079882	JONES MARTY W	09R	43.08
0135214	GUNDERSON ADAM M	09R	727.84	0138610	HOLSTINE JILL A	09M	35.23	0073265	JONES MICHAEL W AND DONNA M	61R	286.12
0136368	GUNTER BENJAMIN O	09R	16.69	0138629	HOLSORTH NICHOLAS B OR JORDAN L	09M	51.19	0122441	JONES NATHANIEL D	09M	39.92
0076503	GUNTER NANCY LEE	09R	25.56	0126251	HOLT KEITH L	09R	116.88	0098637	JONES ROBERT S	09M	54.02
0102137	GURLEY STEWART MICHAEL	09R	637.49	0077939	HOLT TANYA L QUALLS	09R	195.84	0138919	JONES RODNEY AND JENNIFER	09R	1,196.56
0062411	GURULE ARNOLD AND ROSE	09R	85.57	0132102	HOLTZ STEVEN T	60G	119.42	0129405	JONES SAM A	61B	146.81
0081599	GUTHRIE JEREMY W	09M	61.77	0139225	HONSINGER KARLA M	61R	22.58	0124617	JONES SASA E	09R	79.18
0125120	HAARSTAD KEVIN A OR GWEN	09R	158.40	0123858	HOOD ALAINA M	60G	30.75	0113534	JONES SHANE L	61R	25.09
0094449	HAARSTAD STEVEN J	61R	52.86	0076654	HOOD JAMES OR MARIA	61S	158.00	011591	JONES SHAWN OR SARAH	09M	206.03
0116728	HADRYN SHANNON L	09M	195.72	0105115	HOOD MICHAEL B JR AND BRITTANY	60G	327.30	0068375	JONES STEVEN L	09R	48.00
0124752	HAFER DUSTIN B N	09M	47.33	0129158	HOOKS QUENTIN N OR LACEY A	09R	31.45	0086498	JONES TERRY R	09M	213.53
0132558	HAFLICH LANCE AND CAYANNE	09R	540.89	0135970	HOPKINS GERALD T OR SHARON L	09R	64.83	0088817	JONES VANCE W	09R	116.13
0087163	HAFLICH TIM AND LALITA	09M	33.39	0130994	HOPPER JEREMY E AND LAKEN N	09M	130.48	0138026	JONES ZACHARY A	09M	25.84
0089962	HAIGHT THOMAS M AND SVETLANA V	09R	162.95	0127560	HORN CASSIDY J	09R	204.65	0138613	JONQUIN BARRET A	61S	109.86
0136315	HALEY JASON T	60G	18.54	0134871	HORN HEAVEN L	09R	20.72	0051178	JORDAN GROCERY	61R	130.70
0082509	HALEY KENNY L AND LYNNETTE K	60G	372.24	0132663	HORN JAMES T	60C	273.53	0128887	JORDAN KIMBERLY J	09M	153.01
0087919	HALEY LELA L	60R	92.05	0104029	HORN ROBERT D AND TIA	09M	671.54	0085116	JORDAN THOMAS H AND BRANDY M	09R	848.60
0071744	HALEY PHYLLIS	09M	54.00	0131234	HORNE PLUMBING LLC	09R	255.67	0120601	JORDEN GEOFFREY	09R	18.67
0139873	HALL ALEXANDER	09R	18.71	0108759	HORNE ZACKERY W OR AMANDA M	09R	713.89	0088747	JORSCH CHRISTOPHER R	09R	37.37
0131540	HALL ANGELA	09R	247.48	0131635	HORNER MARCUS B	09R	464.84	0133224	JOYCE TROYN T	09M	11.30
0100077	HALL BRENDA MARIE	09R	21.63	0120523	HORTON CHRISTLE	09R	33.69	0130437	JS MARTIN ENTERPRISES LLC	09R	111.96
0064269	HALL CHRIS D AND TABITHA	61R	481.93	0120930	HORTON RICHARD A OR NICOLE R	09M	398.43	0127622	JUCKETT BRENDEN T OR KAYLA R	09M	24.91
0116646	HALL COURTNEY DAISHA	09M	56.82	0128389	HORTON WILLIAM B	09M	24.91	0139631	JUSTICE BRANDON	60R	39.52
0094457	HALL ERVIN W AND LEESA M	09R	106.59	0101056	HOSFORD CHRISTOPHER J	09M	112.65	0105644	JUSTICE JASON A OR ELIZABETH B	09M	173.19
0116064	HALL EVELYN J	09M	121.58	0089452	HOSFORD MICAH T OR SARAH E	09R	79.18	0127029	KALATA LAURA A	60G	75.93
0138945	HALL MADISON N	61R	83.14	0108269	HOUGH TIM J OR LISA M	09G	63.61	0092075	KALKE THEODORE	09R	71.70
0119119	HALL MEGAN E	09M	252.50	0130741	HOUSE MATTHEW C	09R	226.01	0100290	KANATZAR BILLIE M	09M	20.47
0129527	HALL MISTY B	09R	110.18	0107057	HOUSE TONYAK	09M	16.46	0122329	KANATZAR KERRY D OR CODI N	09M	206.98
0134686	HALL STEPHEN L AND ALEXA C	60G	157.92	0135602	HOUSTON POLLYANNA R	09R	17.14	0120170	KANATZAR KRISTEN N II OR STEPHAN	09M	178.48
0139518	HALL TERRY AND CHRISTINE	09R	29.66	0112039	HOWARD RANDELL M	09R	520.05	0105101	KANTA NICHOLAS A	09R	22.88
0120068	HALL VERONICA	09M	28.73	0076931	HOWARD ROBERT M	61S	14.14	0080631	KAPELSKI LARRY AND MARGARET	09R	35.03
0138921	HALLOWELL STEPHANIE L	09R	20.72	0100876	HOWARD SHERYL	09M	115.94	0063896	KARMONICK BRENDA L	61N	236.22
0107268	HAMBY ASHLY D	09R	31.47	0122812	HOWARTH MASHAN J	60G	337.38	0132228	KASA ANDREW R AND KAREN L	09R	100.39
0123650	HAMBY MARK A AND AUDREY J	15	62.36	0138362	HOWELL ADAM T	09R	80.17	0068481	KASINGER HERBERT L	09R	22.51
0138881	HAMILTON GRACIE G	60G	33.80	0138689	HOWELL TOPANGA E	09R	43.53	0110287	KASINGER JENNIFER D	09M	43.04
0115272	HAMILTON TRISTAN G	61S	1,043.62	0133964	HOWELL WILLIAM E OR CLEDA R	09R	289.26	0121445	KASINGER PATRICK D	09M	18.46
0130155	HAMILIN MICHAEL C OR MIKAYLA M	09M	30.86	0060547	HUBBARD EARNEST A AND TAE	61N	198.59	0131378	KAISTER BRADLEY J OR SHARON J	60G	486.24
0131946	HAMM BRITNEY N	09M	143.85	0111267	HUBKA EUGENE J OR CYNTHIA H	09M	754.13	0107978	KATAKIS JON M	09M	208.39
0136951	HAMM KRystal K	09M	136.59	0078803	HUDDLESTON BRIAN K	09M	73.70	0130733	KATCHER RYAN M OR KIMBERLY	60R	216.19
0120485	HAMMETT KATHLEEN P	09M	38.98	0110111	HUDDGENS TYLER	61R	65.69	0131848	KATZENMAIER LAYNE AND TALYNN A	09M	79.61
0103014	HANSAKER CAROL	09R	51.58	0103977	HUDNALL PHIL III	09M	56.62	0114659	KEANE ABRAHAM E OR ROSCHELLA N	09M	138.46
0138601	HANKINS MICHAEL B	60C	68.12	0074743	HUDSON JAMES J	09R	123.02	0137776	KEANE SUSAN K	09M	229.54
0100463	HANNAFORD JASON AND ALIA	09R	992.61	0129169	HUDSON JOEL E	09M	352.30	0129233	KEARNS VICKI L	09M	181.53
0094467	HANNAFORD TRACY AND T J	09R	835.91	0118054	HUFFORD DALE G	09R	497.94	0081913	KEELING JONATHAN D	09R	10.74
0140043	HANSEN CATHERINE D	09R	22.66	0136573	HUFFORD JOSEPH A	61B	26.94	0135086	KEENER TERRY L	09R	88.26
0131505	HARBISON KASEY L	09M	62.44	0126464	HUGHES FRANK A AND GLENDA K	09R	144.61	0096531	KELLEM DAVID OR ANGELA	09R	46.72
0106731	HARBOUR JESSI	09R	906.56	0117071	HUGHES NETWORK SYSTEMS LLC	09M	7.08	0085650	KELLEM KIM	09R	101.96
0138199	HARDEN AMANDA D	09R	45.31	0123499	HUGHES SHAWN C	09M	27.19	0132872	KELLEM NIKOLAS J OR JORDAN A	09M	30.07
0121110	HARDIN CARL E JR AND THELMA J	09M	176.00	0123009	HULEN SANDRA	09M	208.39	0136242	KELLEY DAVID A	09R	25.19
0131883	HARDING RONALD J SR	60C	47.85	0123027	HULL KATHERINE	09R	304.73	0112875	KELLEY DILLON B OR AMANDA L	09M	94.85
0109767	HARDY SHASTA	60C	37.66	0062706	HUMPHREY KENNETH S	09R	29.66	0098320	KELLEY EDWARD ASHLEY	09M	130.95
0098334	HARGETT SHAWN	61R	979.02	0127424	HUMPHRIES TRACY M	09M	259.98	0123754	KELLEY HAWORTH KAYLE S	09M	24.10
0119773	HARKINS BRITNEY E	09M	79.34	0124539	HUNTER APRIL M	09R	42.28	0080156	KELLEY JOE AND NADA L	09R	15.80
0110128	HARKINS HAROLD EUGENE AND DORRIS	09M	133.77	0123023	HUNTER CAPITAL WEALTH ADVISORS	09M	353.39	0119782	KELLNER JOSEPH P	61R	15.00
0120104	HARMON CAROLYN A	09R	42.28	0107029	HUNTER JEFFERY A OR STEPHANIE M	09M	77.93	0128052	KELLY DALE C	09R	258.80
0138677	HARMON JACOB R	09R	20.27	0129935	HUNTER MICHELLE M	09M	108.43	0115248	KELSO PATRICK J	61R	113.99
0139775	HARPER DUSTIN E	09R	187.42	0122280	HURLEY JESSE S OR KAYLA D	09M	234.19	0130920	KEMP DEBORAH L	09R	417.88
0135378	HARPER TREVOR J	09R	104.29	0133874	HURLEY STEVE M AND JANICE F HURL	09M	110.77	0137675	KEMPF EMILY A	60G	508.97
0121205	HARRELSON DAVID L	61B	260.44	0129599	HURLEY TAYLOR	61S	203.90	0131811	KENDALL ABIGAIL A	09R	131.33
0136506	HARRINGTON DAMION M	09R	37.71</								

0124634	LAMB CHRISTINA	09R	52.14	0110366	MAYHEW SUSAN	60G	146.76	0079819	MORRIS AARON L AND ASHLEY D	09R	283.25
0086221	LAMB JAMES A	61S	37.09	0081763	MAYNARD DELMAR AND TERESA	60C	358.49	0127836	MORRIS CHRISTY M	09R	107.03
0129899	LAMBERT TORBIAS D	61R	89.20	0106069	MAYNARD JOSEPH C	09M	53.06	0104547	MORRIS CRAIG S	09R	15.80
0075330	LAMEY ROBERT	15	24.33	0135496	MAZOUCH AMBER N	09R	81.10	0127623	MORRIS JOHN A AND SAVANNAH	09R	59.62
0067812	LANCE SHEILA K	61S	113.22	0120570	MCCCLARY JOSEPH A	09M	85.90	0121994	MORRIS JOHN LEE J OR REBECCA L	61R	47.35
0122055	LANDRETH JEREMIAH	09M	61.03	0130526	MCCCLATCHY JAMES AND SHARON	30B	107.23	0138752	MORRIS MALEIGHA L	09R	179.49
0127251	LANDRY MITCHELL	61S	47.72	0112613	MCCLELLAND JENNIFER M	61R	318.68	0105432	MORRIS MISTY M	09M	214.48
0127684	LANDSDOWN JAGGER A	09M	85.90	0125769	MCCCLUSKEY LUCAS M	09M	137.53	0134368	MORRIS VALERIE R	09M	84.03
0128609	LANE DUSTIN I	09R	78.20	0137692	MCCORD ZACHERY M	60G	101.58	0135714	MORRISON ALLYSON L	09R	34.59
0118162	LANE JESSICA A	09L	34.63	0128184	MCCORMACK CODY A OR CHEYANE N	09R	76.77	0128360	MORRISON AUSTIN	09R	242.11
0132781	LANE KAYTLIN M	09L	25.44	0136406	MCCORMICK SHELLEY G	09R	545.59	0131766	MORRISON MICHAEL D	60R	18.92
0102824	LANE ROBIN L	09R	39.95	0072700	MCCOY BRADLEY	61R	93.24	0124160	MORRISON RUTH ANN	60R	30.00
0118524	LANGSTON JESSICA	09M	45.08	0134975	MCCOY FRANKLIN	30R	214.32	0135139	MORRISON TAMMY L	09R	15.73
0137986	LANHAM MARK L	09M	284.81	0094989	MCCOY JEFFREY F AND BEVERLY	30R	121.72	0137304	MORROW CARMON A	09M	54.94
0136049	LANNING ANN	61R	147.29	0082879	MCCOY RANDEL AND LEISHA	50	88.15	0138118	MORSE KATHLEEN	09R	14.46
0088440	LANSDOWN JASON D	09R	354.82	0136187	MCCOY WOODY R	60R	77.88	0103060	MORSE KEITH	09R	48.90
0081636	LARA ROBERT	09R	35.48	0127717	MCCRACKEN JAMES D	60R	20.86	0087644	MORTON RICHARD T	09R	49.67
0121422	LASCARO DOMINIC F	09L	35.52	0112658	MCCRACKEN SHEILA S	09L	12.47	0083186	MOSER RANDALL AND CRYSTAL	61B	436.44
0085818	LASTER MARTHA E	09R	14.01	0134137	MCCULLOUGH AYLA	09R	14.01	0125142	MOSS JACOB D	60R	100.03
0135132	LATHAN CARLY L	09R	33.43	0134594	MCCULLOUGH CARLA S	09R	54.59	0132363	MOSSMAN ALEX E	09M	124.80
0108677	LAUER JUSTIN B	09R	246.58	0131353	MCCULLOUGH RICHARD L AND TAYLOR	09M	84.03	0116883	MOTES MICHAEL L	09R	14.46
0134078	LAVEDAS GENEVIEVE E	09M	172.25	0068902	MCCUMBER LISA G	61R	31.85	0127463	MOYER CARRIE L	09L	36.00
0115491	LAW LAURA	09R	229.59	0133811	MCCURLEY KEYTON B	09M	224.88	0081123	MRAVLAV WILLIAM AND MONICA	09M	275.46
0132378	LAWHEAD NOAH L	09R	20.27	0108724	MCCURLEY TIFFANY E	60G	525.76	0103984	MTN HOME AUTO GLASS	09M	40.23
0086419	LAWRENCE CURTIS MICHAEL	61R	70.53	0083236	MCDANIEL FELISHA A	09R	13.88	0053074	MTN HOME GLASS INC/KIMBOB INC	09R	656.27
0127185	LAWRENCE ELIZABETH L	09M	23.96	0112229	MCDANIEL JONATHAN	09R	546.57	0123211	MTN HOME SURGERY CENTER INC	09M	1,621.17
0137167	LAWRENCE MICHAEL A	09R	18.67	0108706	MCDOLE LUKE WAYNE OR RAEGAN A	09R	256.43	0135715	MTN MOTORS AUTO AND RV	09M	482.27
0124196	LAWRENCE RHONDA L	09R	118.56	0062709	MCDONALD BUDDY J AND PENNY C	09R	69.47	0141668	MUCHMORE JAMES E JR	09M	18.42
0092333	LAWRENCE TERESA ANN	61R	19.60	0127829	MCDONALD CAITLIN E	09R	11.32	0092174	MUCHING WILMA L	09M	16.35
0138775	LE QUAN T	09M	231.38	0119794	MCDONALD CASSANDRA L	61R	26.30	0131332	MUHLNBRUCH MARK OR CASSIE	09M	160.99
0093662	LEATHERBARROW DAVID OR CHAUNA	09R	96.75	0091500	MCDONALD JENNIFER LYNN	09R	261.79	0135809	MULHOLLAND ASHLI	09M	329.16
0130968	LEATHERWOOD JOSHUA A	09M	181.64	0065434	MCDONALD JOHN HENRY	61B	87.96	0089130	MULLANEY EUGENE E	15	15.89
0139394	LEBLANC DANNY J	09R	32.79	0125417	MCDONALD JONATHAN	09R	59.75	0090343	MUNNERLYN PHILLIP M	09M	63.83
0083088	LEDBETTER DON E	09M	111.25	0131497	MCCURLEY KALEB G	61R	34.18	0096702	MURPHY JAMES D	09R	234.06
0109461	LEDBETTER JAMES C OR HEATHER	09R	99.43	0092210	MCFARLAND KENT L	09M	120.67	0131360	MURPHEY JUSTIN D	09M	261.41
0119508	LEE TIMOTHY R	60G	56.08	0108770	MCFARLAND MARLA K	09R	168.77	0116882	MURPHY HARRY THOMAS AND MERELYN	09M	88.82
0115698	LEFEVRES COREY S OR HEATHER L	09R	373.61	0064191	MCFARLAND STEPHEN L	09R	136.56	0139096	MURPHY SHARRON K	09R	166.08
0115728	LEGG MELISSA	09R	116.88	0109119	MCGEEHE TYLER J	09M	30.54	0121917	MURRAY FRANCIS X	09R	9.40
0133735	LEISURE NICHOLAS L	09M	63.89	0129193	MCGLAUGHLIN ADRIAN G	09R	219.13	0129539	MURRAY JONATHAN M	09M	859.48
0077118	LEMONS BRADEN AND MELISSA	09R	107.28	0117513	MCGOWAN CORY M	61R	283.89	0133479	MURRAY JOSHUA	09M	24.91
0134107	LEMONS DAKOTA L	09R	200.07	0107174	MCGOWEN ANDRIA J	61R	90.66	0126098	MURRAY TAYLOR A	09M	20.21
0133265	LEONARD CHRISTOPHER L OR MICHELL	09M	100.46	0103333	MCKEE BRADY AND D NICHOLE	09M	73.63	0126843	MURRAY WILLIAM HILL AND KATHY WA	09R	300.26
0139278	LEONARD DIANA E	61R	18.53	0086771	MCKENZIE JULIE M	61S	22.53	0136461	MURROW HANNAH N	60G	25.78
0092551	LESTER RONALD D	60R	25.93	0125697	MCKINNON STEVE ALEXANDER	09M	31.84	0082561	MUTTERS ELISA C	09M	120.17
0113821	LETTERMAN BRANDY J	09R	45.31	0106606	MCKINNY JOANN R	09L	35.74	0133156	MYERS BRANDON L AND HANNAH E MYE	60G	36.83
0137492	LETTERMAN NOAH	09R	14.90	0134507	MCLEAN HEATHER R	09R	52.14	0085137	MYERS DUSTIN W AND CHERYL L	09M	76.99
0132542	LETTERMAN SADIE M	09R	31.45	0137670	MCLEAN MICHAEL B	09R	6.86	0133116	MYERS RONALD G AND SUSAN D	09R	593.66
0105507	LEVER JAMES O	09R	33.69	0117224	MCMAHON DANIELLE	09R	73.04	0111805	MYSTIC FOREST	09R	373.45
0084362	LEVERTON JAMES H	60R	28.65	0119976	MCMECHAN HEATHER N OR NORA GUNN	09M	268.92	0125875	NALLEY ANTHONY R AND LINDA	09M	106.15
0138886	LEWIS DANIEL F	61R	55.88	0072791	MCMILLAN DAVID M SR	60G	131.07	0131920	NALLEY EDWARD	09M	189.78
0067906	LEWIS DIANA LOUISE	09R	338.28	0130696	MCNALLY RUSSELL M AND HEATHER L	61B	51.64	0116539	NAPIER STEVEN H	61R	93.24
0124874	LEWIS ERNEST G II	09M	809.74	0136141	MCQUAY JERRY J	60C	523.41	0133986	NAPOLITANO CHAD J	09R	36.37
0121564	LEWIS JOHN L JR	09M	135.12	0125414	MCCQUITY JASON OR MELISSA	09M	451.93	0087844	NAULT JOEY R OR CASEY L	09M	102.08
0125839	LEWIS JOSHUA C	09R	57.38	0128384	MCMAY MONICA C MILLS	09R	214.52	0124015	NAULT MINDY L	09R	251.06
0111451	LEWIS KATHRYN R	09M	241.71	0104312	MCMEAN RICHARD L	09M	5.51	0138810	NAVARRO DAVID A	09M	68.07
0108448	LEWIS MARLENA J	09R	59.62	0123898	MEAD JAMES EDWARD JR AND RUBY LY	61B	48.51	0135894	NAVARRO MIGUEL A	09R	476.22
0079302	LEWIS RAY A AND LESLIE M	09R	55.16	0131480	MEADE AMBER G	09M	41.14	0134716	NEAL ANDREW W	09M	55.87
0138640	LEWTER KYLEIGH J	09R	17.14	0103378	MEADE TRISTAN AND CRYSTAL	61B	390.32	0133452	NEAL TOMMY J OR CRYSTAL	09M	160.05
0092127	LIAROMATIS JAMES M	09R	107.03	0129369	MEANS VANESSA Y	09M	161.46	0130346	NEAL TOMMY L	09M	229.02
0137733	LIEB ELIZABETH M	09M	54.60	0114333	MEARS DALTON R	60R	54.91	0092355	NEEL PHILLIP G	09M	72.62
0124541	LIECHTI DOUGLAS OR RHEANNON	09R	223.88	0131350	MEDINA JARED S	09M	379.67	0092035	NEIGHBORS JOHN AND MARIE	09R	37.26
0118629	LIGHT BONNIE K	09R	256.43	0132727	MEDINA JEANETTE	09R	436.36	0126334	NEIS REBECCA A	09R	144.61
0137525	LIGHT COLE T	60R	23.21	0136487	MEDLEY CHRISTOPHER A OR SHELLY C	61R	138.67	0121081	NELSON CHANTY AND REBECCA	61S	112.09
0117634	LIND MONA K	09M	13.64	0137593	MEDLEY ZACHARY C	09R	201.21	0098598	NELSON CLINE W AND RACHAEL A	09R	416.09
0079163	LINDLEY BRIAN V	09M	308.33	0138813	MEHRINGER JASON T	09R	45.31	0087465	NELSON DARVELL L	61B	76.83
0101089	LINDSEY BENJAMIN L OR ADRIANNA L	15	284.97	0127716	MEIER AUDREY E COX JR AND JENNIF	61R	699.25	0078918	NELSON KENNETH L	09M	22.54
0133491	LINDSEY JAMES B	09R	848.60	0127223	MEINSHAUSEN ANITA JO	09M	20.99	0135336	NELSON NATHAN R	09M	32.86
0112158	LINDSEY JEANIE	09R	91.83	0111894	MEISSNER LIAM M	09L	20.93	0102045	NESSBITT JENNIFER	09M	89.67
0131601	LINDSEY SHERYL A	09R	40.32	0120630	MELICK RICHARD R AND JOY D	60R	34.08	0129379	NETTLE SHAUN P	09R	1,424.22
0105136	LINER LESTER AND SHEILA	09R	272.53	0125964	MELLON TOBY D	61N	18.00	0139482	NEULMAN KARILYNN	09R	26.54
0137280	LINGLE DAVID L	09R	132.98	0090905	MELTON CHRISTINE L	09R	39.95	0131301	NEVAREZ BARBARA A	09M	60.57
0123825	LINNMANN MICHAEL A	09R	21.61	0062284	MELTON DAN P AND SHERRON K	09R	163.40	0130743	NEW VONDA K	09R	30.11
0124876	LINNMANN MICHELLE A	60G	64.79	0088935	MELTON JEREMY E OR BETH A	09M	191.02	0064984	NEWCOMB DARREN L	60R	25.48
0116013	LIONETTI JOSEPH	09L	206.01	0138166	MENDES FRANK B	09R	81.99	0129226	NEWILL KAREN L	60G	124.48
0110650	LIPE JOHNATHAN L	60G	122.96	0139042	MENDOZA HEATHER N	09M	56.82	0136842	NEWLYN KEVIN E	09R	44.42
0069738	LITTLE SHANNON AND YOLONDA	09M	114.06	0117696	MENSCHIK CHARLES J JR AND OLIVIA	09R	679.42	0085237	NEWMAN DARRELL R	09M	22.54
0068380	LLOYD GEORGE MATT AND ANGIE	09R	128.39	0139183	MERCER ALAYSSA M	09R	11.32	0131196	NEWTON MANDY M	09M	362.06
0138660	LOAR LANDRY O	60C	138.25	0115033	MERKLE MARY F	09R	93.17	0078850	NIBLETT CHAD	09M	121.69
0116913	LOCKHART BRAD	09M	39.07	0127465	MERRITT DAVID C	09R	331.08	0083971	NICHOLS CAROL A	09M	23.96
0139301	LOCKWOOD ADAM S	09M	36.63	0126357	MESSIER TRISTAN D	09R	64.99	0100145	NICHOLS CLINT AND AMANDA	09M	162.87
0112480	LOCKWOOD PAUL DOUGLAS	09M	9.59	0123200	METHVIN SANITATION	09R	6,151.82	0113079	NICHOLSON ELIZABETH A	09M	474.3
0139743	LOCKWOOD RHONDA G	09R	227.27	0115896	METSKER CHRISTIAN R	60C	203.44	0090541	NICHOLSON JOHN AND SHEILA	09R	64.91
0124689	LODDY DARRIN E	09M	222.47	0138274	METZ SEFTON A	09M	101.86	0132654	NODINE KADEN J	09R	108.25
0074897	LOFTIS SHAWN D	09R	237.64	0138266	METZGER CLINT W	61N	30.86	0131647	NOLAND BRIAN F	09R	18.67
0134414	LOFTON BRIANA L	09R	311.94	0131676	MEYER JAMES R	60C	40.73	0127423	NOLES ELVIS L AND CAROL E	09R	395.52
0123025	LOGAN KENNETH	09R	256.88	0127299	MEYER JEREMY M	61S	30.93	0134487	NOLES PLUMBING	09R	75.61
0128193	LONG BRANDON D	09R	58.28	0117232	MICKELSON EVAN D OR NICOLE R	09M	453.09	0139849	NOMES 2 BROS	09M	319.54
0109994	LONG GARY W OR KELLY	09R	186.20	0129608	MICKELSON JESSICA A	09M	50.24	0132852	NORFORC ADVENTURE SUPPLY	61N	642.51
0083521	LONON HELEN M	09M	71.58	0133988	MIDCAP HAROLD	09R	103.91	0135057	NORTH AR LAWN CARE & LANDSCAPING	09R	222.40
0125962	LONON LON S AND ASHLEY K	09R	281.47	0103077	MIDDLETON CHRISTOPHER	60G	253.69	0060603	NORTON LISA	09R	66.79
0128112	LOONEY SOLON H AND KELSEY M	09M	50.24	0135106	MILES CHRISTOPHER G	09R	75.73	0083977	NORTON NEIL L	09R	47.35
0138532	LOONEY THRESA A	09R	45.31	0135745	MILES MAKAYLA A	09M	161.91	0073155	NORTON SHARON KAY	09R	43.97
0136699	LOPEZ JUSTIN L	09M	124.39	0135105	MILES MANDY						

0087314	PARTEE MICHAEL E AND TRACEY L	61R	135.65	0131229	RICHARDSON DRUCILLA	09M	79.81	0128139	SERRANO FAITH N	09M	154.68
0072942	PARTEE WINFRED E	09M	55.87	0134300	RICHARDSON JOE A AND SHELLY R	09R	367.35	0133398	SESSIONS TAMMY (CHARLES LAST N	60G	73.31
0134951	PATTERSON ZACHARIAH D	09M	46.28	0106320	RICHARDSON JOSH	09R	7.75	0135838	SEWARD CODY L	61S	895.79
0138500	PATTON CASSIDY C	09R	59.18	0131488	RICHARDVILLE WILLIAM J	09R	49.79	0063739	SEXTON CHARLES N	09R	83.18
0101241	PAUL LOUISE F	09R	39.05	0127330	RICKMAN WENDY A	09M	290.04	0063991	SEXTON DAVID L	09R	1,102.64
0131995	PAUMEN CADE E	09R	126.27	0119206	RICKS RONNIE AND ANNA	09R	254.63	0120953	SEXTON KYLE OR SARAH	09M	330.86
0108135	PAVEY ROBERT S JR	09M	453.55	0130504	RICKS TIMOTHY LOUIS	15	238.49	0128424	SEYMOUR DAVID L	09R	15.73
0137005	PAYNE RONALD G AND DEBRA D PAYNE	09M	70.89	0081173	RIDDELL LINDA LOU	09M	153.49	0089327	SEYMOUR RICK L	61R	81.63
0136026	PAYNE WANDA G	09M	19.28	0130850	RIDDELL SEAN A	60C	39.45	0081875	SHABBY 2 CHIC SALON & BOUTIQUE	09M	503.73
0075433	PAZDAN BELINDA	09R	13.02	0080822	RIENER GARY SHAWN	09R	318.15	0066348	SHADBURNE WILLIAM	09R	24.58
0135643	PEARL FAWN D	60R	22.86	0107194	RIEWER THOMAS J	09R	17.20	0102542	SHAFFER JESSICA L	09R	12.23
0138497	PEDESSON ERIC R	09R	210.56	0128929	RILEY ASHLEY C	09R	190.23	0136463	SHAFFER MARIAN PATRICIA	09R	30.11
0064081	PEEDE JEFFREY W	09M	17.42	0132058	RIPPO STEVEN M	09M	36.63	0139474	SHAMBLIN CALEB	60R	16.87
0074812	PEMBERTON JOHN W	09M	13.17	0069039	RISLEY NOMA R	09R	38.60	0139972	SHARP AREIL	09M	313.67
0139876	PENA ASHLEY	09R	153.47	0123320	RISLEY WESLEY	09L	44.64	0139244	SHATSWELL SUMMER L	09R	39.95
0137343	PENCE LARRY	09M	203.22	0120889	RIVAS TINA M	09R	94.97	0108052	SHAW GILBERT N	09L	49.92
0138255	PENDERGRASS DAVID AND PATRICIA P	09R	291.31	0129060	RNR RESTORATION LLC	09R	121.99	0096905	SHAW ROBERT D	09L	67.91
0075552	PENLAND STEPHEN (JOE)	61R	86.26	0121383	ROAM DENNIS TJ	09R	511.81	0135849	SHAW XZAVIERA ML	60G	122.81
0114177	PENLAND STEPHEN RAY	61N	28.33	0114533	ROAM DOROTHY	09R	10.43	0103530	SHEARING GAIL I	09R	150.57
0064588	PENNEY ROBERT G	09R	43.26	0136507	ROBBINS JOHN A OR MICHELLE R	09R	140.13	0117336	SHEARS BRYCE	09M	134.71
0135491	PENNINGTON KATHERINE L	09R	53.37	0112609	ROBERTS ADAM M OR AUTUMN D	09M	573.94	0137922	SHEETS VIRGINIA L	15	162.80
0114713	PENNINGTON MARLA L	61S	14.70	0069127	ROBERTS BILL W AND DEE A	09R	126.27	0138475	SHELLEY CAILEY R	09R	90.94
0121012	PENSKOFER DOUGLAS	61S	76.83	0062424	ROBERTS DWAYNE L OR LESLIE J	09R	146.40	0117492	SHELLEY CHRIS M	09R	253.74
0102960	PEPITONE JENNIE M	09M	221.06	0075472	ROBERTS GARY D	09R	303.83	0084325	SHELTON ROGER	09R	151.02
0125886	PERKINS ALLEN L	09R	140.16	0138804	ROBERTS JANNA	09R	62.76	0124545	SHERMAN SAMANTHA R AND GARY	09R	37.26
0120987	PERSONS ELAINE S	09M	39.92	0129271	ROBERTS JUSTIN	09R	43.53	0107099	SHERRILL ERIC T	09M	76.99
0095113	PETER CHARLES	61R	138.42	0127783	ROBERTS NICOLE A	09M	85.90	0122950	SHERRIN JOHN OR DONNA	60G	44.43
0107431	PETER JUSTIN N	09R	118.67	0105381	ROBERTSON DANIELLE	09R	26.54	0122468	SHICK TOSHA	09M	10.83
0080240	PETERS PAMELA K	09M	75.19	0131190	ROBERTSON HALEY A	09M	43.67	0129532	SHIERS WILLIAM C	09R	106.14
0084520	PETERSEN BOBBY JOE AND DYLAINE	09R	511.36	0138648	ROBERTSON ROGER B OR ROBERTSON M	09M	45.08	0121693	SHIMKUS AARON M AND JULIENE E	09R	249.71
0114325	PETERSON JEREMY R	09R	135.67	0100012	ROBERTSON TERRY L JR	09M	92.48	0126823	SHIMKUS CAMERON H OR ANGELICA	09M	345.88
0080134	PETERSON NICOLE D	09R	21.12	0113092	ROBINSON BRANDON LA ND SAMANTHA	09M	200.16	0127195	SHIMMIN RYAN OR CHRISTINA	09R	47.11
0113453	PETERSON ROSS JUNIOR AND BRENDA	61R	186.73	0139645	ROBINSON SKYLER L	09R	99.43	0051250	SHINY LIME	09M	172.73
0137479	PETERSON STORMIE E	09M	46.02	0131041	ROBLES DANLEO OR BRITTANY	09M	215.89	0114550	SHIPLEY VICKI	09M	47.33
0130913	PETRISKO DANIEL E	09R	27.03	0128002	ROCHOW EDITH I	60G	16.57	0134805	SHIPMAN COLTON M	09M	351.04
0129777	PETTY KEITH A OR MORGAN	09R	209.65	0116186	RODGERS DEVIN EARNEST OR WHITNEY	61R	528.87	0123484	SHIRAH KASEY L OR CHELSEA R	09L	578.21
0111357	PHARIS DARRIN	61R	36.71	0133112	RODGERS JIMMY N	09R	32.79	0137613	SHIRILL DAWSON B	09M	87.07
0137609	PHELAN TARA N	09M	75.19	0136988	RODRIGUEZ ADAIN E	60G	69.81	0139967	SHOCKLEY KAMI M	09M	43.71
0104372	PHILLIPS CODY	09M	72.77	0064869	RODRIGUEZ KELLY B	60G	30.75	0109271	SHOMSHOR BRENDA J	09R	743.93
0133595	PHILLIPS DONNA	09R	263.73	0115891	RODRIGUEZ AMANDA M	09M	240.76	0131232	SHORT SABRINA B	09M	38.04
0134500	PHILLIPS EDWARD C	09M	202.28	0131498	ROEMMICH DALTON D	09R	23.65	0124078	SHOWALTER ANGELA	09M	69.51
0135167	PHILLIPS JANE A M	09M	181.64	0137425	ROESCH TIMOTHY J AND BECKY A	61R	99.90	0131300	SHOWROOM SHINE DETAILING	09M	15.21
0133846	PHILLIPS JARON L	61S	69.56	0139367	ROGERO ANNA E	09R	115.99	0128086	SHRUBB WILLIAM J OR PARISH RACH	09M	794.75
0133245	PHILLIPS LOGAN L	09R	32.79	0137262	ROGERS BENJAMIN D	09M	25.37	0091362	SHRUM JOHN SR OR SHARON	60C	108.67
0139218	PHILLIPS STEVEN W	09M	176.00	0134889	ROGERS COLE H OR AMANDA D	09M	176.00	0130716	SHUMATE AUDRA V	09R	48.90
0125535	PHILPOTT JAMES E	61R	19.54	0137068	ROGERS DEBRA A	09R	88.70	0134337	SIBLEY SUMMER S	09R	491.68
0135423	PHOTIDES GEORGE D AND MEDEA	60G	40.89	0115015	ROGERS JAMIE R	09M	245.93	0082710	SIGMIN BETHANY R	09R	52.14
0127162	PICOLLA DALE C	09R	34.45	0138604	ROGERS JOSHUA J	09R	42.63	0079230	SIGMIN KEVEN	09R	47.70
0113282	PIERCE KENNY OR MELANIE	09R	286.84	0115799	ROGERS MARSHAL A	09M	281.72	0134706	SILVER LINE DIESEL PERFORMANCE	30B	23.72
0131014	PIERCE ROY R AND CHRISTY S	60R	140.06	0118592	ROGERS MATTHEW D AND ELIZABETH A	09M	157.24	0113304	SIMER SAMUEL A OR ANNALISE M	09R	425.48
0081584	PIERSON JAY M	09R	224.22	0136679	ROGERS MICAH A	09R	32.34	0130549	SIMMONS AMBER N	09R	19.83
0137728	PINKSTON AUDRA R	09R	125.92	0131679	ROGERS NICOLE J	09R	18.48	0138190	SIMMONS DAWSON A	09R	12.08
0101851	PINKSTON MIRANDA	09R	26.59	0073194	ROGERS REX H	09R	221.36	0135846	SIMMONS DYLAN R AND KODIE L	09M	37.06
0106591	PITNEY BOWES INC	09R	6.86	0126309	ROGERS ROBERT E OR TIFFANY	09R	208.63	0124500	SIMMONS FRED OR LOIS	60G	8.46
0106593	PITNEY BOWES INC	61R	6.80	0121856	ROGERS WAYNE A AND SHANNON M	60R	117.86	0110568	SIMMONS JOSEPH E AND DEANN SMART	09M	11.76
0106595	PITNEY BOWES INC	09M	13.01	0133471	ROGERS WILLIAM T	09R	8.51	0132370	SIMONS JASON W	09M	84.48
0138623	PITTMAN DEVON M	09M	17.39	0133538	ROGGERO JUSTIN T	09M	56.82	0119961	SIMPSON AMY N	09R	109.20
0128194	PITTMAN JOSH M OR AMANDA D	09R	316.35	0108276	ROGUS JOHN T	60C	223.84	0117330	SIMPSON CLARENCE E OR SAMANTHA J	61R	2,100.29
0136571	PITTS EDWARD B	09M	39.88	0130388	ROHM KATHLEEN A	09R	18.18	0108355	SIMPSON LYNDISAY MICHELLE	09M	249.68
0127718	PLADSON AIMEE	09R	16.69	0096856	ROMINE WILLIAM O	09M	33.91	0139216	SIMPSON TANNER R	09M	18.80
0133688	PLASKY ILA J	09M	112.89	0112570	ROOKER TONI M	09R	80.70	0138695	SIMS BRANDY R	09M	65.26
0104272	PLEDGER STACY A	09M	64.87	0138628	ROOS SUSAN L	09R	273.87	0135056	SIMS DEAN F	09R	190.23
0124775	PLUMLEE TODD	09R	60.53	0139280	RORIE ROBIN	09M	382.49	0063504	SIMS SUSAN M	09M	56.67
0132821	PODEMSKI CODY M	09R	19.16	0062726	ROSA KARLI	09R	26.54	0125935	SIMS WILLIAM C	09R	117.56
0136142	PODEMSKI MATTHEW C	09R	42.28	0138906	ROSE JERRY	09L	307.83	0075257	SINDLE JAMES S OR AMY E	09R	39.95
0134068	PODEMSKI MICHAEL	09M	177.96	0134921	ROSE JESSICA L	09M	57.75	0123599	SINGLETON RICHARD EUGENE	09M	255.78
0135340	PODWOSKI ROGER A	09M	25.84	0121223	ROSS CANDISE S	09M	178.82	0130103	SISK JAMES D	09R	624.97
0111733	POE KIMBERLY	09M	16.46	0070453	ROSS JAMES E	09R	215.73	0118268	SIWAK ED J OR KELLY A	09M	447.41
0137386	POLLARD CHAD D	09R	17.58	0117244	ROSS ROBERT W	09M	216.36	0114020	SKILLINGS SHERRY A	09R	52.18
0138761	POLLARD CHASE N	09R	22.95	0138458	ROSS STACY	09M	92.48	0070215	SKINNER DONNIE	09R	30.11
0131931	POLLARD RANDY W AND KAREN P	09R	81.99	0127889	ROSSIGNOL KRISTI A	09R	41.74	0114052	SKINNER KENNY J OR TAMARA L	09R	336.48
0136525	POLLARD SYDNEY E	60R	104.72	0110493	ROSSON JAMES R AND TINA L	09R	110.62	0053027	SLICK LUBEEXRESS LLC	09M	57.13
0138873	POPP MONTANA L	09R	15.35	0087588	ROUSE CHARLES D JR	09R	9.54	0136151	SLONIKER BRADLEY W	09M	53.05
0119593	PORTER STACIE I	60G	22.14	0120974	ROWDEN DILLAN N OR BRANDI	09R	38.16	0087662	SLUSSER ERIC T AND NATALIE	09M	327.11
0138771	PORTNOY JEREMY R OR CARLY A	09R	48.90	0106654	ROWDEN HAROLD JAMES OR JESSICA D	09R	250.17	0076944	SMALL MELVIN T	61R	140.69
0138632	POTTER CHRISTOPHER L OR LEZLIE M	09R	44.87	0137821	ROWDEN RILEY R	09M	139.71	0127982	SMART START INC /PARADIGM TAX GR	09M	21.15
0119759	POTTS CHRISTINA	61R	127.57	0126926	ROWE REBEKAH R	09M	48.35	0131256	SMILEY DENA R	09M	71.83
0134109	POULSEN HAYLEE M	60G	132.59	0135966	ROWNEY CHEYENNE N	60G	199.97	0075520	SMITH ANNA J	60R	8.72
0130903	POUSH ANNMARIE	09M	84.03	0138081	ROWSE BERNICE A	09R	29.51	0129485	SMITH APRIL R	09R	130.30
0122310	POUSH TYLER O AND ALLISON R	09M	31.80	0137143	ROY KATTIE J	09R	144.61	0122811	SMITH BARBARA J	09M	6.34
0138825	POWELL ALEXIS P	09M	52.12	0115081	ROYER BRYANT OR ASHLEY	61N	218.85	0125814	SMITH BENJAMIN	09R	205.18
0129131	POWELL AUSTIN	60R	64.87	0091956	ROYER ELAINE R	09M	35.96	0128146	SMITH BRADLEY T	09M	808.57
0133274	POWELL ERIK R	09R	64.10	0136616	RUETER JULIE M	09R	33.69	0102940	SMITH CALEB A	09R	38.60
0131562	POWELL JERAMEY	61R	515.24	0121775	RUIZ LIDIA A	09L	64.33	0129088	SMITH CODY P	09R	55.62
0079458	PRESMOTT PAMELA G	61N	138.97	0131068	RULA DAVID L AND HEIDI J	09M	325.23	0076148	SMITH CYNTHIA G	60C	10.05
0137705	PRESTON PAIGE I	09R	148.56	0103633	RUMPFER MICHAEL L OR CHRISTINA	09R	73.95	0127155	SMITH DAVID D OR PATRICIA A	09M	437.65
0117550	PRESTWOOD TAMMY L	61R	40.75	0126672	RUSH LAURAN N	09R	115.09	0132072	SMITH DEVON C AND GENELL F	09R	688.47
0107972	PRICE ANGELA M	09M	73.13	0138719	RUSHER HUNTER K	09R	6.86	0086057	SMITH ELIZABETH	09M	142.69
0123049	PRICE BENJAMIN ERIC	09M	24.65	0136275	RUSSELL CORBIN L	09M	312.10	0137744	SMITH GLENDA L	09R	10.71
0138505	PRICE MORGAN K	09M	25.69	0109658	RUSSELL JESSICA	09M	224.37	0115117	SMITH GREGORY LEE	09R	15.80
0114156	PRICE PAUL B OR HEIDI K	61R	385.01	0108944	SADLER JASON S	09R	21.63	0100730	SMITH JONATHAN A AND BRANDY L	09R	156.24
0125480	PRILLWITZ KATHY	09R	29.99	0122379	SAILOR STACEY L	09R	13.88	0116995	SMITH JONATHAN W AND STEPHANIE L	60G	81.41
0125738	PRILLWITZ TRAVIS M	61N	99.04	0129434	SAJDER JOHN D	09M	75.19	0			

0136839	STEWART BRIANA N	09M	24.10	0113714	TOTTY ERRIC AND LORI	09R	103.01	0107553	WHEELOCK BRIAN A	15	52.63
0138593	STEWART BRITTANY L	09R	29.66	0132877	TOUCHETTE FRAN	09R	22.95	0079841	WHITAKER DEANNA	60C	206.19
0139289	STEWART KATIE CLAIRE	60G	184.78	0138672	TOUPS SHAWN W	09R	48.45	0137711	WHITE AMANDA D	09M	105.61
0063109	STEWART WENDY M	09M	288.63	0111797	TOVAR HEIDI A	09M	54.00	0135045	WHITE CARSON	60R	27.84
0133088	STIEMKE DAVID A	09R	89.53	0102488	TOVAR MICHAEL JR	09R	23.85	0135438	WHITE DESTINY M	09M	40.10
0116092	STILTZ BERNARD E OR BREANNE G	09R	254.63	0136817	TRAMMELL AMBER N	09R	191.57	0140058	WHITE ELY M	09M	65.90
0139248	STITTLNER PAMELA L	09R	213.04	0132373	TRAVIS NICOLE E	09M	47.43	0103809	WHITE FRANKIE	60G	91.56
0120340	STOCKLAS BRITTANY N	61N	38.27	0137270	TREAT JOSH A	09M	87.78	0125264	WHITE KEITH MIKEL	60G	122.96
0137582	STOCKTON MELVA L	09R	26.09	0136486	TREE OF LIFE NATURAL FOODS/FINE	09M	326.94	0115801	WHITE LISA	15	280.11
0109509	STOLHAND KELLY P AND JESSICA M	09R	433.91	0076089	TRIBBLE JASON D	09M	208.38	0128129	WHITE MICHAEL A	09M	141.32
0122817	STONE BRAD AND JESSICA SYFRETT	60G	209.61	0110975	TRIBBLE LOIS	09R	578.06	0124609	WHITE MICHAEL O	09R	40.81
0101361	STONE CHRISTOPHER C AND LYNN M	09R	664.33	0131427	TRINIDAD CANDICE A	09M	48.40	0126402	WHITE TONYA A	09R	74.28
0135863	STONE CRYSTAL L	09R	120.03	0140532	TRIPPLE SHIELD ROOFING LLC	09R	98.54	0131345	WHITE TRAVIS R	09R	230.49
0138315	STONE HUNTER V	61R	138.96	0110526	TRIVITT JESSICA	61N	658.15	0136195	WHITE TYLER T	09R	29.51
0103169	STONE JAMES ROBERT OR OLIVIA M	09R	156.24	0127779	TROBAUGH GIDGET R	61R	44.03	0109582	WHITE WILLIAM J	09R	39.05
0132980	STONE JESSE M	09M	69.02	0106911	TROTT MADISON N	61N	64.89	0131878	WHITEHEAD CHRISTIAN D	60G	24.11
0110283	STONE JESSY O	61R	101.31	0139288	TROWBRIDGE JOHNNY RAYMOND	09R	400.89	0063134	WHITEHEAD STEVEN	61N	29.00
0131769	STONE KEVIN L OR PAMELA D	09R	239.58	0083721	TRUCKS RANDY DOYLE	60R	23.21	0112997	WHITFIELD ALIA D	09M	52.12
0119860	STONE ROBERT GARY	09R	374.95	0137001	TRUJILLO SAVANAH J	09M	178.42	0137740	WICKERSHAM SABRA L	09R	70.86
0079715	STONELAKE AARON E	09M	8.73	0088605	TRUMAN JAMES D	09M	33.36	0071247	WIGINTON ALFRED L	09R	32.79
0112450	STONELAKE TINA M	09L	83.07	0139153	TUCKER CHRISTIE M	09R	17.14	0120831	WILBUR ASHTON D	09M	38.03
0083281	STONER BRENDA K	09R	148.19	0083443	TUCKER KEVIN E OR ELIZABETH E	61R	76.08	0139677	WILBURN JAMES C OR CYNTHIA	09R	125.92
0138059	STONER JOSHUA D	09M	22.09	0104330	TUCKER MATTHEW J AND VICKI J	09M	50.94	0116100	WILEY DANIEL	60G	31.92
0063434	STOPA ALEXANDER L AND JOAN B	09L	124.37	0138260	TUHACEK KARL L	09R	101.82	0117560	WILEY SARAH R	09R	13.12
0138528	STOUT JEREMIAH L	09M	207.91	0073967	TULGETSKE CHRISTOPHER AND LAUREN	09M	959.50	0135994	WILKERSON ANGELIQUE C	09M	49.38
0134970	STOUT JESSICA K	60C	147.02	0135058	TULPA KOLBY L	09R	13.42	0088195	WILKINSON CLINT B	60G	293.70
0139657	STRACENER STEPHANIE	60G	32.46	0129761	TUMEY KENNETH M	09M	318.66	0130039	WILLARD LACEY L	60G	302.83
0115244	STRAIN AUSTIN JAMES	09M	21.15	0132898	TUMEY SIERRA S	61R	286.07	0120516	WILLESS ZACH	09M	460.38
0129015	STRAIN KIERSTEN B	09R	166.08	0087066	TUNNICLIFF JIMMY AND PATRICIA	61B	22.63	0108381	WILLETT ANDREW T	09R	103.79
0110070	STRATMANN EDGAR S	09R	72.60	0135081	TURNER ADAM C	60G	240.51	0127121	WILLETTE WARREN S	09M	23.50
0140423	STRATMOEN RONNIE AND JOYCE	09M	161.91	0136732	TURNER CALEB R	09R	33.69	0118282	WILLIAMS AMANDA E	09R	18.03
0128182	STRECKEWALD JOHN E II OR FOSTER	61N	457.31	0138104	TURNER CHRISTINA ML	09R	25.07	0083066	WILLIAMS BASIL G OR AILEEN	09M	122.04
0136623	STRIDER WILLIAM H	60R	167.23	0139236	TURNER JENNIFER L	61S	29.25	0107296	WILLIAMS CHARLES R AND CANDEE	09R	653.14
0137030	STRONG DALE W OR MICHELE L	09M	536.40	0138727	TURNER PATRICK J AND BETHANY A	09R	499.28	0066029	WILLIAMS ELI R	09R	35.92
0138084	STRONG DON E AND DEBBIE L	61B	15.25	0128348	TURNER PEGGY R	09M	88.72	0135144	WILLIAMS GARY R	15	389.86
0134426	STRONG GABRIEL T	09M	16.46	0110397	TURNER STEPHANIE S	09M	64.92	0110551	WILLIAMS HEATHER M	60G	191.87
0137731	STRONG TRISTAN K	09M	256.39	0134883	TUTTLE ALLISON R	61R	252.75	0106727	WILLIAMS JARRETT HEATH	09R	199.22
0134887	STROPE WESTON A AND KELSEY E	60G	39.15	0138925	TUUNGA VILIANI F	09R	123.14	0104641	WILLIAMS JASON D	09M	17.42
0130313	STROUD ANDREW R	60G	65.36	0112291	TWO RIVERS FLY SHOP	61N	1,716.22	0135044	WILLIAMS JOSHUA K	09M	61.03
0126503	STROUD JIMMY D	15	204.46	0133257	TYLER DONALD W	09L	49.45	0131180	WILLIAMS KEITH L	09R	50.68
0130220	STROUD LEVI T	09M	28.22	0135686	TYLER JIMMY D OR ALYSSA B	09M	90.13	0077117	WILLIAMS LANNIE J	61R	33.67
0122051	STROUT JON M	09M	54.00	0142112	TYRONE LAURA K C	61R	348.17	0079055	WILLIAMS MARY L	60G	63.18
0118589	STUDIO WEST SALON	09M	19.45	0128239	UCHTMAN COURTNEY A	09R	113.56	0135285	WILLIAMS MCKYNLEE CLAIR	09M	73.13
0122387	STULTS DAVID T	09R	55.16	0134673	UCHTMAN SAMANTHA G	60G	210.81	0124217	WILLIAMS MIKE ALLEN	09M	78.29
0131836	STUMP BOWEN L	09M	19.45	0116957	ULCH JUSTIN A OR AMANDA S	09M	862.54	0073960	WILLIAMS ROBERT W	09R	304.02
0130698	STYER CHRISTINA M	09R	153.80	0134782	UNLIMITED SPORTMANS CABINS INC	61R	9.08	0133460	WILLIAMS TYLER B AND ALEXA M WIL	09L	401.95
0135307	STYER EMMA R	09M	26.78	0075216	URBAN ANDREW A AND LESLIE A	60C	86.75	0071929	WILLIAMS WILLIAM H AND EILEEN	09M	640.58
0124123	STYER JESSE G	60G	117.17	0110796	URBAN DANIEL OR JACKIE	60C	50.59	0131889	WILLIE BRITNI H	09R	386.68
0098670	SULLINS BOBBY AND PAMELIA	09R	210.60	0108702	UTTER RUSSELL AND MELISSA	09R	584.64	0134303	WILLINGHAM ZACH	09R	50.68
0127022	SULLINS DEANN M	09M	97.64	0134669	VALLERY LEVI A AND JEWELL M PHIL	60G	75.34	0124461	WILLIS CODY	09M	161.46
0124091	SULLINS TAMI R	60G	35.31	0077012	VANDERJEUJGT ROBERT AND ELLEN	61R	74.06	0134633	WILLIS JUSTIN K	09R	38.36
0138512	SULLIVAN ESTER ELAINE	60C	397.95	0133511	VANLANDINGHAM REBECCA L	61R	270.01	0091226	WILLIS MARK P AND KITTY C	09R	72.83
0124127	SUMMERLIN ROBERT WAYNE	09R	26.54	0115389	VANSCOY EDWARD L JR	60G	141.20	0076858	WILLIS MICHAEL A OR BRANDY L	09L	16.67
0138903	SUMNER GAVIN S	09M	27.25	0124187	VAUGHN BRETT K JR OR AMBER B	09R	1,297.64	0123208	WILLIS ROY D	09R	34.59
0137212	SUNSHINE TRADING POST	60G	151.34	0095825	VAZQUEZ HECTOR AND TERESA	09M	14.58	0120292	WILLIS TRISTA D	09R	263.57
0140454	SUTHERLAND KEITH A	09R	33.93	0097857	VAZQUEZ JOSE R OR LINDA C	09R	122.70	0133352	WILLIS ZACHARY J	61R	289.11
0105169	SUTTERFIELD BONNIE SUE	09R	35.40	0133089	VELASQUEZ GILBERTO L	09M	832.97	0132905	WILSON AMY CAROL	09M	74.17
0128737	SWARTHOUT ABIGAIL M	09M	134.71	0111980	VELAZQUEZ PAIGE D	61R	106.87	0131832	WILSON COURTNEY BETH	09M	171.32
0127375	SWARTHOUT DREY S	09R	91.83	0127187	VELEZ ASHLEY N	09R	9.98	0125868	WILSON JORDAN D OR KAMMI J	61R	105.36
0127830	SWARTHOUT SASHA M	09R	71.80	0133625	VICKERS ARIN N	09R	94.52	0134923	WILSON SAMUEL R	61R	537.45
0105703	SWARTZ NICHOLAUS	60C	223.72	0135760	VIGIL ALEXANDER S AND COURTNEY D	09R	227.58	0120044	WILSON TRACEY A	09M	185.66
0134069	SWEATMAN LYNSEY P	61N	99.62	0140488	VIGLIATURO ANTHONY D	09R	15.23	0133191	WIMSATT BRYAN L OR TONA G	09R	509.57
0114792	SWEET JUSTIN	09L	42.54	0135464	VILLALVAZO SAIDI M	09M	10.60	0118781	WISE ELETA J	09M	34.41
0086247	SWEET ROGER W OR LAUREANN H	61N	32.48	0137565	VILLARREAL JORDAN R OR NICOLE	09M	80.36	0137672	WOJCIK MICHELLE	09M	203.73
0102497	SWETNAM DONALD JR	09M	21.15	0136410	VINCENT TIANA M	09R	118.67	0128420	WOLF ARTHUR J	09R	12.97
0095755	SWINDLE CHARLES G OR BRENDA L	61R	195.21	0139481	VINSON AUSTIN K	09M	11.76	0136782	WOLFE DUSTIN W AND MANDELYN G	09R	262.68
0073668	SWITZER BRAD AND MANDY SWITZER	09R	43.26	0131697	VODEHNAL JOHN K OR REBEKAH H	09M	273.50	0136866	WOLFORD JESSICA D	09R	39.45
0139329	SYKES JAMES OR TAMRA	60C	63.74	0102270	VORNHEDER KEVIN E	09R	64.55	0070261	WOLLERT HOLGER	09M	135.22
0090114	SYKES MELODY F	60G	116.89	0129201	VREDENBURG ANTHONY D	09M	356.00	0095697	WOMACK RONNIE	60G	1704
0131129	TAECKER THERESE J	09R	34.50	0129410	WACHTEL AUSTIN L	09R	176.81	0138998	WOOD BRITTNEY D	09R	38.16
0139505	TAFFAR KIMBERLY	09R	163.33	0134169	WADDELL PETER E	09L	134.45	0115275	WOOD CAROLINE M	09R	46.83
0092537	TAGGART DAVID N	09R	16.69	0140078	WADE MICHAEL	09R	120.91	0138636	WOOD JAELE C	09R	88.26
0134843	TALEMAL PHILIP D JR	09M	74.18	0122855	WAGGONER SCOTT I	09M	80.28	0072113	WOOD TRAVIS D	60G	24.68
0123930	TALLEY GLENDA	09R	34.90	0108651	WAGNER SANDRA	60C	23.89	0139872	WOODALL SARAH E	09M	38.03
0139814	TARPENING DANIEL J	09M	25.65	0135393	WAGSTER CHARLOTTE A	09M	45.30	0134629	WOODARD BENJAMIN J	60C	398.09
0136483	TATUM WILLIAM G	15	84.51	0122237	WAGSTER TONYA	60R	41.29	0138877	WOODARD JEREMY S	60G	127.36
0139459	TAUL CHRISTOPHER T	15	247.68	0132989	WAINSCOTT JOSHUA E OR CRYSTAL A	60C	59.36	0135723	WOODARD RONALD W JR	09L	23.01
0136125	TAYLOR CHRISTINE A	09R	6.86	0066357	WALDO GEORGIA M	09R	36.38	0071608	WOODARD VAN C AND MARY L	61B	102.58
0113123	TAYLOR CHRISTOPHER D	09M	100.93	0130709	WALKER ALEXANDER M	09R	98.42	0071382	WOODELL ANITA K	61S	28.69
0089465	TAYLOR EUGENE	61R	74.56	0077946	WALKER BILLY JOE II AND JENNI	09R	72.15	0118318	WOODELL JESSICA R	09R	22.61
0138211	TAYLOR JOE AND MARY ANN TAYLOR	09R	197.83	0133544	WALKER BROOKELYNN J	61R	282.84	0077060	WOODS BOBBY J	61S	58.36
0119218	TAYLOR KAY	09R	42.19	0083876	WALKER DAVID C	09R	88.26	0139104	WOODS DAVID E	61N	135.50
0137015	TAYLOR NATHAN G	60R	43.13	0095537	WALKER FRANK S	09R	196.49	0114025	WOODS JAMES E	09R	115.99
0068920	TAYLOR REUBEN F	09L	41.28	0114123	WALKER MISTY	60R	147.29	0130043	WOODS JIMMY R AND BECKY L	60C	226.12
0123646	TAYLOR TODD	09R	84.23	0123365	WALKER NICKOLAS OR VICTORIA	09M	589.43	0129309	WOODS MICHAEL E	09R	169.66
0113708	TAYLOR WALTER H	09R	47.21	0129292	WALKER TERRY M	09M	91.07	0138935	WOOLSEY TRAVIS DYLAN OR KATELYN	09R	148.84
0050722	TAYLORS FREEZE KING/BREUNS FREEZ	60G	190.35	0086788	WALKER TOMMY III	15	457.33	0070286	WOZNYIAK HELEN J	09R	84.23
0088645	TEAGUE KIMBERLY A	09M	88.26	0134991	WALKER ZANE L	09M	21.52	0121057	WRIGHT BRITTANY D	61S	55.72
0110454	TEEGARDEN ANDREW K OR ASHLEY E T	61R	161.89	0124732	WALLACE KENDALL S	60R	29.55	0135084	WRIGHT DANIEL ALAN AND JACLYN MA	09M	445.83
0132420	TEEGARDEN JORDAN M	61N	32.12	0124252	WALLACE TOBY	09R	453.64	0139756	WRIGHT JACOB	61B	351.45
0128195	TELEFLEX MEDICAL INC CO/ NATE BU	09M	20.21	0069894	WALLANDER MARK	09R	114.65	0139465	WRIGHT KRISTAN J	09M	245.93
0136881	TEMPLEMAN CULLEN AND AMBER	15	2,702.36	0135335	WALLIS ERIC S	30B	159.44	0139063	WRIGHT ROGER D OR		

DELINQUENT REAL ESTATE TAX LIST

The Real Estate Tax Books of Baxter County reflect the following list of real property to be delinquent for nonpayment of taxes for year 2022. (The amount included in the "Tax, Penalty and Cost" column may not include all penalties and costs that may be due at the time of payment).

PARCEL	OWNER	LEGAL DESCRIPTION	AMOUNT	010-02296-000	AMOTTE BARBARA	010-02296-000	008-02905-000																																																																																																				
001-01760-006	7B VENTURES LLC	33-18-12 6.53 Acres Part of the N 1/2 N 1/2 SW 1/4 NE 1/4, Section 33, Township 18 North, Range 12 West of the Fifth Principal Meridian, L.B.W.R., Baxter County, Arkansas, more particularly described as follows: Commencing at a found Baxter County Monument at the NE 1/16 corner to said Section 33; thence South 01 degrees 20 minutes 23 seconds West, along the East line of said N 1/2 N 1/2 SW 1/4 NE 1/4, 331.82 feet to the South line of said N 1/2 N 1/2 SW 1/4 NE 1/4; thence leave the East line of said N 1/2 N 1/2 SW 1/4 NE 1/4, North 88 degrees 40 minutes 56 seconds West 28.75 feet to a found 3/8 inch rebar with a plastic ID cap (PS #1288) and the point of beginning; thence continue along the South line of said N 1/2 N 1/2 SW 1/4 NE 1/4, North 88 degrees 40 minutes 56 seconds West 1303.1 feet to the West line of said N 1/2 N 1/2 SW 1/4 NE 1/4; thence North 00 degrees 20 minutes 44 seconds East 140.79 feet along the West line of said N 1/2 N 1/2 SW 1/4 NE 1/4; thence leave the West line of said N 1/2 N 1/2 SW 1/4 NE 1/4, South 88 degrees 40 minutes 56 seconds East 1330.04 feet to a found 1/2 inch rebar on the Westerly right of way of Arkansas Highway #177; thence along the right of way of Arkansas Highway #177, South 11 degrees 03 minutes 04 seconds West 142.82 feet to the point of beginning. And: The South 140.76 feet of the N 1/2 N 1/2 SE 1/4 Fri of the NW 1/4 Fri, Section 33, Township 18 North, Range 12 West, L.B.W.R., Baxter County, Arkansas, LESS AND EXCEPT the right of way of the Missouri and Northern Arkansas Railroad. And: The S 1/2 N 1/2 SE 1/4 Fri of the NW 1/4 Fri of Section 33, Township 18 North, Range 12 West, L.B.W.R., Baxter County, Arkansas, LESS AND EXCEPT the right of way of the Missouri and Northern Arkansas Railroad.	142.96	008-00026-001	AAMODT JASON BJORN	Lot 60,61,62 NORFORK ADD 20-18-12 Part of Lots 60, 61 and 62 of the Town of Norfolk, Baxter County, Arkansas described as follows: Beginning at the SE corner of said Lot 62 thence North 2° 18' East 95.0 feet along the East line of said Lots to the NE corner of Lot 60; thence North 88° 41' West, 140.0 feet along the North line of Lot 60 to the NW corner thereof; thence southerly along the easterly right of way line Arkansas Highway No. 5 on a curve concave to the East having a radius of 596.0 feet, an arc length of 97.3 feet to a point on the south line of Lot 62, thence South 88° 41' East 117.8 feet to the point of beginning.	3,956.43	008-02899-000	AAMODT JASON BJORN	20-18-12 0.32 Acres A part of the SE1/4 SE1/4, Section 20, Township 18 North, Range 12 West, Baxter County, Arkansas described as follows: Beginning at the SE corner of Lot 62, Town of Norfolk, Baxter County, Arkansas; thence North 88° 41' West 117.8 feet to a point on the Easterly right of way line of Arkansas Highway No.5; thence southerly along said right of way having a radius of 596.0 feet, an arc length of 212.5 feet; thence North 49° 18' East, 10.0 feet normal to the curve to a state highway right of way monument; thence southerly along a curve concave to the East having a radius of 586.0 feet; an arc length of 16.3 feet; thence North 2° 18' East 194.9 feet to the point of beginning.	1,977.64	002-04636-000	ABATANGLE GARY J JR AND CATHY S ABATANGLE	Lot 7,8 Block 1 FOREST PARK DEER RUN 24-19-13 LOTS 7 & 8 BLK 1 FOREST PARK DEER RUN	133.77	002-06826-000	ABEL RUBY AND LYNN EDWARD ABEL	Lot W 1/2 126 LAKEWOOD HEIGHTS 20-19-12 W 1/2 LOT 126 LAKEWOOD HTS ADD	10.88	002-07030-000	ABERNATHY R T	Lot 2 Block 1 FIRST ADDITION NLE 19-20-11 LOT 2 BLK 1 1ST ADD NLE	15.85	001-04566-000	ADAMS DANIEL R	11-18-13 40 Acres NE NE 40 ACRES LBWR	509.00	004-00518-000	ADAMS HEATHER	Block PT 5,6 BURKE'S 1ST ADD COTTER 31-19-14 PT BLK 5 & 6 BURKES ADD 1 That part of Blocks 5 and 6, Burke's First Addition to Cotter Height, described as follows: From the SW corner of Block 5, run thence North 330 feet to the Point of Beginning for the tract herein conveyed, run thence East on a line parallel with the South line of Block 5, 125 feet to a point, run thence North on a line parallel with the West line of Blocks 5 and 6, 125 feet to a point, run thence West 125 feet to a point on the West line of Block 6, run thence South along the West line of Blocks 5 and 6, 125 feet to the Point of Beginning.	493.77	001-09594-000	ADAMS KENNETH	34-20-14 1 Acres PT E 1/2 SW 1/4 1 ACRE	29.98	004-00503-000	ADKERSON MIKE AND STACY MOORE	Lot 495-498 COTTER HEIGHTS 31-19-14 LOTS 495-498 COTTER HTS	321.19	007-01894-000	ADSHADE NORMAN	Lot PT 29,PT 33 MOUNTAIN SPRINGS EST 03-19-13 All of Lot 29 in Replat of Mountain Springs Estates, except the following: Beginning at the NE corner of said Lot 29, thence South 6 degrees 50 minutes West 10.0 feet, thence North 84 degrees 27 minutes West 129.8 feet; thence South 88 degrees 50 minutes East 130.4 feet to the point of beginning. ALSO: A part of Lot 33 in Replat of Mountain Springs Estates, described as follows: Beginning at the NE corner of said Lot 33, thence South 6 degrees 44 minutes West 10.0 feet; thence North 84 degrees 23 minutes West 133.7 feet; thence South 88 degrees 39 minutes East 134.3 feet to the point of beginning.	1,051.91	001-09098-000	ALBRIGHT STANLEY H AND VIVIAN L ALBRIGHT	19-20-14 0.3 Acres LOTS 121 & 124 OR PT SE 1/4 SE 1/4	24.12	001-09099-000	ALBRIGHT STANLEY H AND VIVIAN L ALBRIGHT	19-20-14 0.39 Acres PT SE 1/4 SE 1/4 OR LOTS 122 & 123	29.33	010-01683-000	ALCALA JOSE JR	Lot 182 BRIARCLIFF SEC 11 33-19-12 LOT 182 SEC 11 BRIARCLIFF	135.17	010-01999-000	ALCALA JOSE JR	Lot 167 BRIARCLIFF SEC 12 04-18-12 LOT 167 SEC 12 BRIARCLIFF	137.52	009-02902-001	ALCARAZ-ELLISON SHANNON LEE	SUCCESSOR TRUSTEE 09-18-12 6.1 Acres PT OF THE NE NE 6.1 ACRES	126.33	001-04454-000	ALDRIDGE STEPHEN J R AND CORENNA L ALDRIDGE NOE RO	12-19-14 39.18 Acres S 1/2 NW 39.18 ACRES	503.68	001-08106-000	ALMAN DAVID AND DUSTIN ALMAN AND DEREK ALMAN	12-19-14 40 Acres NE SW 40 ACRES	54.76	001-09790-001	ALMAN STACY	26-21-14 IMPROVEMENT ONLY PT NW 1/4 SW 1/4 AND PT E NE 1/4 SW 32.95 ACRES	9.45	001-02238-001	ALT WALTER E	24-19-12 BOAT DOCK LOCATED 24-19-12 LOCATED ON NORFORK LAKE ZONE 37 DOCK #5371 THIS DOCK HAS 3 SLIPS.	283.01	002-11020-005	ALT WALTER E AND SCARLET M ALT	Lot TR 5,6 LAKEWOOD RANCHETTES 08-19-11 TRACTS 5 AND 6 LAKEWOOD RANCHETTES	848.36	001-05350-001	ALVIREZ DANIEL	13-19-13 7.51 Acres Tract 2: Part of the Southwest 1/4 of the Northeast 1/4 of Section 13, Township 19 North, Range 13 West, Baxter County, Arkansas, more particularly described as follows: beginning at the Northeast corner of said Southwest 1/4 of the Northeast 1/4, a stone monument, run thence S. 05° 24' 00", W., a distance of 1354.30 feet to the Southeast corner of said Southwest 1/4 of the Northeast 1/4, a nail in mound of stone; run thence S. 89° 16' 47" W., along South line of said Southwest 1/4 of the Northeast 1/4, a distance of 35.26 feet to a 3/8 inch rebar; thence leaving said South line run N. 18° 13' 54" W., a distance of 599.55 feet to a 3/8 inch rebar with cap #1268; run thence N. 00° 59' 12" E., a distance of 774.18 feet to a 3/8 inch rebar with cap #1268 on the North line of the said Southwest 1/4 of the Northeast 1/4; run thence N. 89° 06' 54" E., along said North line a distance of 337.00 feet to the point of beginning. Together with a thirty (30) foot wide access Easement for ingress and egress running parallel and adjacent to the South line of said Southwest 1/4 of the Northeast 1/4, beginning at the Eastern line of Tract 1 as described in Warranty Deed 5665-2007 filed in the Circuit Office of Baxter County, Arkansas, thence continuing in a Western direction across Tract 1 as described in said Warranty Deed 5665-2007, to the intersection with the North right of way line of County Road 343. As shown on Survey by Ellington Engineering Services, LLC, dated December 5, 2019 and filed December 6, 2019 as Instrument #L2019010929.	13.82	001-05348-001	ALVIREZ DANIEL	13-19-13 4.99 Acres Tract 1: Part of the Southwest 1/4 of the Northeast 1/4 of Section 13, Township 19 North, Range 13 West, Baxter County, Arkansas, more particularly described as follows: Commencing at the Southeast Corner of said Southwest 1/4 of the Northeast 1/4, a nail in mound of stone; run thence South 89 Degrees 16 Minutes 47 Seconds West along South Line of said Southwest 1/4 of the Northeast 1/4 a distance of 35.26 Feet to a 3/8" rebar for the Point of Beginning of Tract being described; thence continue South 89 Degrees 16 Minutes 47 Seconds West along said South Line a distance of 244.74 Feet to a 1/2 rebar with cap #1655 on the Northern Right of Way Line of County Road 343; thence leaving said South Line, run along the said Northern Right of Way Line the following courses: North 62 Degrees 37 Minutes 04 Seconds West, 38.35 Feet; thence North 75 Degrees 14 Minutes 16 Seconds West, 76.13 Feet; thence North 88 Degrees 07 Minutes 57 Seconds West, 86.99 Feet; thence South 88 Degrees 50 Minutes 53 Seconds West, 30.44 Feet to a 3/8" rebar; thence leaving said Northern Right of Way Line, run North 18 Degrees 05 Minutes 32 Seconds West, a distance of 389.57 Feet to a 3/8" rebar with cap #1268; run thence North 67 Degrees 59 Minutes 27 Seconds East, a distance of 434.86 Feet to a 3/8" rebar with cap #1268; run thence South 18 Degrees 13 Minutes 54 Seconds East, a distance of 599.55 Feet to the Point of Beginning. Subject to a ten (10) feet wide permanent easement running parallel and adjacent to the North right of way line of County Road 343 for utility purposes, beginning at the Southwest corner of above described parcel of land that touches the North right of way line of said county road, thence continuing in an Eastern direction, along north boundary of said county road right of way, to the most Southeast corner of same parcel of land that touches the North right of way of said county road. Subject to thirty (30) foot wide access Easement for ingress and egress running parallel and adjacent to the South line of said Southwest 1/4 of the Northeast 1/4, beginning at the Eastern line of Tract 1 as described in Warranty Deed 5665-2007 filed in the Circuit Office of Baxter County, Arkansas, thence continuing in a Western direction across Tract 1 as described in said Warranty Deed 5665-2007, to the intersection with the North right of way line of County Road 343. As shown on Survey by Ellington Engineering Services, LLC, dated December 5, 2019 and filed December 6, 2019 as Instrument#L2019010929.	1,607.61	002-08327-000	AMEND CHANEL	Lot 9 Block 2 VACATION VILLA ADD NLE 19-20-11 LOT 9 BLK 2 VACATION VILLA ADD	9.73	001-09945-004	AMERICAN HOME DEVELOPMENT	12-19-15 14.92 Acres PT E 1/2 W 1/2 SW FRL 14.92 ACRES	4,026.74	010-00537-000	AMERILAND CORPORATION LLC	Lot 359 BRIARCLIFF SEC 6 29-19-12 LOT 359 SEC 6 BRIARCLIFF 47.12		010-00538-000	AMERILAND CORPORATION LLC	Lot 360 BRIARCLIFF SEC 6 29-19-12 LOT 360 SEC 6 BRIARCLIFF	117.65

		pipe, the POINT OF BEGINNING of the tract being described; then go South 84 deg. 52' 11" West, 139.04 feet to a 1/2 inch pipe; then go South 07 deg. 34' 32" East, 94.98 feet to a 3/8 inch rebar; then go North 84 deg. 40' 13" East, 139.10 feet to a 3/8 inch rebar; then go North 07 deg. 37' 24" West, 94.50 feet to the point of beginning. Being shown on a Survey by Consolidated Land Services, Inc. filed February 28,2000 as RS-57-2000. ALSO: An easement for ingress and egress over and across an 18 foot roadway described as follows: Commencing at the intersection of the West R/W line of Highway #178 and the North line of the South 1/2 Northeast 1/4 Southwest 1/4, run theme in a Southerly direction, along Right of Way, 208.7 feet to a point; continue thence in a Southerly direction, along Right of Way, 113.7 feet to point of beginning for roadway herein described; run thence West, 278 feet to a point; run thence North, 18 feet to a point; run thence East, 278 feet to a point on highway Right of Way, run thence South to the point of beginning. Grantor retains an Interest in and to the above described easement for the purposes of ingress and egress to land it owns lying West of the above described parcel. 101.31			
010-02448-000	BARUA ARUN L AND LAXMI BARUA	Lot 198 BRIARCLIFF SEC 16 04-18-12 LOT 198 SEC 16 BRIARCLIFF UNIT 1	128.93	001-00781-001	BIG LAND INVESTMENTS LLC
007-03252-019	BASCO MARLA	Lot 19 PARKWOOD ESTATES UNIT 1 33-20-13 LOT 19 PARKWOOD ESTATES UNIT 1	1,079.98		
007-03255-043	BASCO MARLA	Lot 44 PARKWOOD ESTATES UNIT 2 33-20-13 LOT 44 PARKWOOD ESTATES UNIT 2	146.81	001-04490-002	BIGGERSTAFF SCOTT AND BECKY BIGGERSTAFF
010-00316-000	BACHELOR COLIN	Lot 118 BRIARCLIFF SEC 6 29-19-12 LOT 118 SEC 6 BRIARCLIFF	105.18		
010-00358-000	BACHELOR COLIN	Lot 165 BRIARCLIFF SEC 6 29-19-12 LOT 165 SEC 6 BRIARCLIFF	104.55		
010-00375-000	BACHELOR COLIN	Lot 188 BRIARCLIFF SEC 6 29-19-12 LOT 188 SEC 6 BRIARCLIFF	104.55		
010-00388-000	BACHELOR COLIN	Lot 201 BRIARCLIFF SEC 6 29-19-12 LOT 201 SEC 6 BRIARCLIFF	123.26		
010-00373-000	BACHELOR COLIN	Lot 186 BRIARCLIFF SEC 6 29-19-12 LOT 186 SEC 6 BRIARCLIFF	104.55		
010-00418-000	BACHELOR COLIN	Lot 232 BRIARCLIFF SEC 6 29-19-12 LOT 232 SEC 6 BRIARCLIFF	147.01		
007-01234-000	BATEMAN CODY AND ALEXA BATEMAN	Lot 12 Block 7 INDIAN CREEK UNIT 2 10-19-13 LOT 12 BLK 7 INDIAN CREEK UNIT 2	1,358.97		
007-14756-000	BATEMAN CODY AND ALEXA BATEMAN	10-19-13 0.4 Acres Part of the Northwest Quarter of the Northwest Quarter, Section 10, Township 19 North, Range 13 West, more specifically described as follows: From the Easterly corner of Lot 3, Block 7, (also Northwesterly corner of Lot 12, Block 7), Indian Creek, Unit 2, as shown in Plat Book 3, at Page 139-B, Baxter County Records, filed on January 18, 1973 (existing 5/8 inch rebar), point of beginning of tract being described: Go along the Westerly boundary of said Lot 12 with a bearing of South 13 deg. 43 min. 4 sec. East, 182.55 feet to the Southerly corner of said Lot 12, 5/8 inch rebar; then go South 44 deg. 6 min. 13 sec. West, 46.31 feet to a point in the centerline of a branch running in an Easterly-Westerly direction; then meander with the centerline of said branch with the following movements; North 62 deg. 9 min. 44 sec. West, 58.93 feet; South 63 deg. 11 min. 1 sec. West, 75.56 feet to a point in the intersection of said branch and a branch running Northerly-Southerly; then go along said Northerly-Southerly branch North 15 deg. 15 min. 25 sec. East, 124.22 feet to a point on the Southerly boundary of Lot 2; then go along said Southerly boundary of Lots 2 and 3 with a bearing of North 37 deg. 54 min. 38 sec. East, 123.36 feet to the point of beginning. 43.98			
001-04343-000	BAUMGARDNER EDDIE D AND TERESA	01-18-13 26.25 Acres PT.NE NE 26.25 ACRES LBWR	129.41	010-02454-000	BILLETS STEVE AND RYLEN KINCAID
007-14299-000	BAUMGARDNER BAXTER INVESTMENTS L L C	08-19-13 7.33 Acres PT E 1/2 NE, PT SW NE 7.33 ACRES	20,987.79	001-03498-000	BIRD LOLA
001-09041-045	BAYLESS PAUL	19-20-14 BOAT DOCK LOCATED ON BULL SHOALS LAKE ZONE 4 DOCK #2079 75.62		005-00271-247	BIRD RALPH C AND MICHELLE R BIRD
004-00532-001	BAYLESS PAUL	Lot 1-19,22 BURKE'S 2ND ADDITION 32-19-14 LOTS 1-19,22 MTN VIEW ADD REPLAT OF LOT 5 AND PT 6 BURKES 2ND ADDITION	248.30		
002-11147-005	BAYLESS PAUL A AND ANGELA O BAYLESS	Lot 5 RED BUD SHOAL HOMESITES 04-18-14 LOT 5 RED BUD SHOAL HOMESITES	4,584.60		
002-10692-047	BEAN EDWARD RAYMOND JR	Lot 47 WILD ROSE SUB 23-20-14 1.97 Acres LOT 47 WILD ROSE SUBDIVISION 124.23			
002-10704-000	BEAN EDWARD RAYMOND JR	Lot 43B WILD ROSE SUB 23-20-14 0.68 Acres LOT 43 B WILD ROSE ESTATES 162.15			
001-01784-001	BEARD BARBARA	34-18-12 10 Acres NE NE NW 10 ACRES M/L	18.78		
002-02793-000	BEARDEN DONALD	Lot 1,2 Block 7 CEDAR CREST ACRES 14-20-12 LOTS 1 & 2 BLK 7 CEDAR CREST ACRES	830.05		
002-11192-003	BECKLEY RAYMOND R	Lot 3,6,7 OTTER CREEK ACRES 17-18-11 LOTS 3,6,7 OTTER CREEK ACRES 447.57			
001-00240-002	BECKWITH PROPERTIES LLC	21-18-11 0.97 Acres PT SE SE .973 ACRES M/L (LEAGAL ALSO DESCRIBES PARCEL 001-00241-000) A part of the SE1/4 of the SE1/4 of Section 21 and a part of the NE1/4 NE1/4 of Section 28 in Township 18 North, Range 11 West, Baxter County, Arkansas, described as follows: Begin at the NW corner of the NE1/4 NE1/4 of said Section 28 and run thence South 01°20'57" West 659.25 feet; thence run North 76°51'21" East, 437.48 feet to a point on the north line of County Road 213 for the point of beginning of the tract herein described: thence run North 02°38'13" East, 605.00 feet; thence run South 89°08'44" East 380.15 feet; thence run South 02°38'13" West, 539.29 feet to the North line of County Road 213; thence run South 81°06'13" West, 387.80 feet to the point of beginning. Together with and subject to easements of record. 49.49			
001-00241-000	BECKWITH PROPERTIES LLC	28-18-11 4.07 Acres PT NE NE NORTH OF ROAD, 4.072 ACRES (LEAGAL ALSO DESCRIBES PARCEL 001-00240-002) A part of the SE1/4 of the SE1/4 of Section 21 and a part of the NE1/4 NE1/4 of Section 28 in Township 18 North, Range 11 West, Baxter County, Arkansas, described as follows: Begin at the NW corner of the NE1/4 NE1/4 of said Section 28 and run thence South 01°20'57" West 659.25 feet; thence run North 76°51'21" East, 437.48 feet to a point on the north line of County Road 213 for the point of beginning of the tract herein described: thence run North 02°38'13" East, 605.00 feet; thence run South 89°08'44" East 380.15 feet; thence run South 02°38'13" West, 539.29 feet to the North line of County Road 213; thence run South 81°06'13" West, 387.80 feet to the point of beginning. Together with and subject to easements of record. 134.69			
001-04822-000	BENEDICT JACOB	01-19-13 8.8 Acres The NE 1/4 NE 1/4, Section 1, Township 19 North, Range 13 West, EXCEPT Mountain Acres I and Mountain Acres II, containing 10.05 acres, more or less. ALSO LESS AND EXCEPT: Part of the Northeast Quarter of the Northeast Quarter, Section 1, Township 19 North, Range 13 West, Baxter County, Arkansas, more specifically described as follows: From the NW corner of said NE1/4 of the NE1/4, go along the West line of said NE1/4 of the NE1/4, South 02° 09' 44" West 513.89 feet to the point of beginning of tract being described; then leaving said West line, go South 89° 52' 13" East 271.53 feet; then go South 02° 09' 44" West 182.30 feet to the Northerly right of way line of Ridge Road as depicted on the recorded plat of "Replat of Mountain Acres"; then go along said right of way South 70° 52' 10" West 59.84 feet to the Northeast corner of Lot 99 of said "Replat of Mountain Acres"; then leaving said right of way line, go along the North line of said Lot 99 North 89° 52' 55" West 200.95 feet to the Northwest corner of said Lot 99; then leaving said lot boundary, go North 89° 23' 33" West 14.81 feet to a 3/8" rebar on the West line of said NE1/4 of the NE1/4; then go along said West line North 02° 09' 44" East 201.97 feet to the point of beginning, containing 1.25 acres. The bearings in the above described tract are referenced to Grid North, Arkansas State Plane Coordinate System, North Zone, North American Datum of 1983. 138.25			
008-00180-003	BENNETT CHARLES AND BRITANNY BENNETT	06-18-12 0.13 Acres PART OF THE SW 1/4 OF THE SW 1/4, FRACTIONAL SECTION 6, TOWNSHIP 18 NORTH, RANGE 12 WEST, RIGHT BANK OF WHITE RIVER, BAXTER COUNTY, ARKANSAS, MORE SPECIFICALLY DESCRIBED AS FOLLOWS; FROM THE NE CORNER OF LOT 74 OF FIRST ADDITION TO NORFORK VILLAGE, POINT OF BEGINNING OF TRACT BEING DESCRIBED, GO ALONG THE WESTERLY RIGHT OF WAY LINE OF RIVERVIEW DRIVE 85 FEET, MORE OR LESS, TO THE SOUTH SIDE OF A ROAD NAMED RIVERVIEW PLACE; THEN GO SOUTHWESTERLY ALONG THE SOUTH SIDE OF RIVERVIEW PLACE APPROXIMATELY 150 FEET TO A POINT THAT IS NORTH 16 DEGREES 27 MINUTES 04 SECONDS WEST FROM THE NW CORNER OF SAID LOT 74; THEN GO SOUTH 16 DEGREES 27 MINUTES 04 SECONDS EAST 38 FEET, MORE OR LESS, TO THE NW CORNER OF LOT 74 OF THE FIRST ADDITION TO NORFORK VILLAGE; THEN GO ALONG THE NORTH LINE OF SAID LOT 74, NORTH 73 DEGREES 23 MINUTES 00 SECONDS EAST 150.00 FEET TO THE POINT OF BEGINNING. 12.99			
001-01957-000	BENNETT LEE C AND C ARYL J BENNETT	09-19-12 2.98 Acres PT N 1/2 NE 2.98 ACRES	261.96		
002-11041-012	BENTON BRUCE AND TINA	Lot 12 EDEN POND 10-20-13 EDEN POND SUB LOT 12	126.28		
002-11041-013	BENTON BRUCE AND TINA R BENTON	Lot 13 EDEN POND 10-20-13 LOT 13 REPLAT EDEN POND SUB REPLAT OF LOTS 5,6,10, 11, 12 & 13	545.46		
002-11113-000	BERRY ANDREW AND HILLARY BERRY	Lot 3 COLONIAL OAKS SUBDIVISION 07-19-11 LOT 3 COLONIAL OAKS	58.98		
002-11265-040	BERRY KEVIN AND CHRISTINA BERRY	Lot 40 SNEEDS CREEK LANDING PHASE 4A 34-18-12 LOT 40 SNEED CREEK LANDING PHASE 4A	414.29		
001-02529-004	BETHEL ROBERT	01-20-12 IMPROVEMENT ONLY PT NW SW 1-20-12 LOT 4	38.76		
010-02325-000	BETSY LAND INVESTMENTS LLC	Lot 312 BRIARCLIFF SEC 14 04-18-12 LOT 312 SEC 14 BRIARCLIFF	128.93		
007-01801-000	BICKFORD JOHN P	Lot 43 MEADOW LARK SUB 04-19-13 LOT 43 MEADOW LARK ADD	758.67		
002-06715-010	BIG LAND INVESTMENTS LLC	Lot PT 20 LEE TERRACE 19-20-11 (LEGAL ALSO DESCRIBES 001-00781-001 AS M&B) Part of Lot 20 of Lee Terrace Subdivision in the SE 1/4 NW 1/4 of Section 19, and part of the NE 1/4 NW 1/4 of Section 30, Township 20 North, Range 11 West, in Baxter County, Arkansas, described as follows: Beginning at the NW corner of said NE 1/4 NW 1/4 of Section 30, thence N. 00° 25' E. 11.2 feet to the South right-of-way of U.S. Highway 62; thence along said right-of-way N. 71° 09' E., 82.7 feet to the West right-of-way of County Road No. 136; thence along said right-of-way the following courses: S. 31° 31' E. 94.2 feet; S. 14° 55' E. 46.0 feet; S. 01° 41' W. 61.3 feet; S. 25° 28' W. 81.4 feet; S. 49° 15' W. 138.4 feet; thence N. 00° 25' E.			
					312.0 feet to the point of beginning. 26.41
					30-20-11 0.72 Acres (LEGAL ALSO DESCRIBES 002-06715-010 IN SUB) Part of Lot 20 of Lee Terrace Subdivision in the SE 1/4 NW 1/4 of Section 19, and part of the NE 1/4 NW 1/4 of Section 30, Township 20 North, Range 11 West, in Baxter County, Arkansas, described as follows: Beginning at the NW corner of said NE 1/4 NW 1/4 of Section 30, thence N. 00° 25' E. 11.2 feet to the South right-of-way of U.S. Highway 62; thence along said right-of-way N. 71° 09' E., 82.7 feet to the West right-of-way of County Road No. 136; thence along said right-of-way the following courses: S. 31° 31' E. 94.2 feet; S. 14° 55' E. 46.0 feet; S. 01° 41' W. 61.3 feet; S. 25° 28' W. 81.4 feet; S. 49° 15' W. 138.4 feet; thence N. 00° 25' E. 312.0 feet to the point of beginning. 574.27
					07-18-13 1 Acres Part of the West-Half of the Northwest Quarter (W 1/2 of NW 1/4) of Section 7, Township 18 North, Range 13 West in Baxter County, Arkansas described as follows: Commence at the Northeast corner of said W 1/2 NW 1/4; thence S 01 deg. 30' 00" W, 1373.58 feet; thence N 88 deg. 39' 50" W, 194.06 feet to the POINT OF BEGINNING; thence continue N 88 deg. 39' 50" W, 194.66 feet; thence S 01 deg. 30' 01" W, 223.55; thence S 88 deg. 31' 42" E, 194.66 feet; thence N 01 deg. 30' 01" E, 224.01 feet to the POINT OF BEGINNING, containing 1.00 acres more or less. INGRESS-EGRESS EASEMENT: Part of the West-Half of the Northwest-Quarter (W 1/2 of NW 1/4) of Section 7, Township 18 North, Range 13 West in Baxter County, Arkansas described as follows: Commence at the Northeast corner of said W 1/2 NW 1/4; thence S 01 deg. 30' 00" W, 1373.58 feet; thence N 88 deg. 39' 50" W, 608.21 feet to the East right-of-way of Arkansas Highway No. 126; thence along said right-of-way S 14 deg.13' 47" W, 51.29 feet; thence S 88 deg. 39' 50" E, 619.51 feet; thence N 01 deg. 30' 00" E, 50.00 feet to the POINT OF BEGINNING, containing in said easement 0.71 acres more or less. Including and subject to Water Well Agreement filed for record on the 29th day of October, 2007 28.38
					Lot 221 BRIARCLIFF SEC 16 04-18-12 LOT 221 SEC 16 BRIARCLIFF 138.15
					23-21-12 3.59 Acres PT SW NW 3.59 ACRES 278.76
					Lot 47 Block 2 MELANIE HGTS BLOCK 2 33-19-14 LOT 47 MELANIE HEIGHTS 618.14
					Lot 34 Block 4 TOWER GROVE SUB NLE 21-20-11 LOT 34 BLK 4 TOWER GROVE 9.73
					Lot 51 AND 52 TRUNKS ADD 2 09-18-12 LOTS 51 AND 52 SALESVILLE TRUNKS 216.38
					Lot 78 TRUNKS ADD 3 09-18-12 LOT 78 SALESVILLE TRUNKS ADD 3 38.07
					Lot 87,88 TRUNKS ADD 3 09-18-12 LOTS 87 & 88 SALESVILLE TRUNKS ADD 3 101.10
					BLACKMON TIMOTHY E AND DELLA BLACKMON 32-19-12 IMPROVEMENT ONLY PT NE SW 32-19-12 CRESTWOOD MOBILE PARK #35 117.58
					Lot 320 BRIARCLIFF SEC 14 04-18-12 LOT 320 SEC 14 BRIARCLIFF 108.28
					Lot 9 Block 3 TOWER GROVE SUB NLE 21-20-11 LOT 9 BLK 3 TOWER GROVE SUBDIVISION 9.73
					BLAIR DONALD EUGENE AND LUCINDA 18-18-12 20 Acres E 1/2 NW 1/4 SW 1/4 20 AC M/L 31.91
					BLAIR MATTHEW AARON AND NATALIE PAIGE BLAIR 18-18-12 24 Acres N 1/2 NE SW SW 5 ACRES RBWR AND PT SW SW 14.34 AC AND PT S 1/2 SW NW SW 4.66 AC TOTAL 24 AC 331.06
					Lot 4 SHADY HILL 09-19-13 LOT 4 SHADY HILL 128.40
					Lot 1,2 Block 5 PIONEER ADDITION NLE 19-20-11 LOTS 1 AND 2 BLKS PIONEER ADD NLE 25.01
					BLANCHARD JOSEPH AND PROMISE BLANCHARD Lot 8 Block 7 EVERGREEN ESTATES 10-19-13 LOT 8 BLK 7 EVERGREEN EST 1,010.83
					27-20-14 IMPROVEMENT ONLY LOT 7 GREEN MEADOWS MH PARK PT NE NE 130.71
					Lot 347,348 BRIARCLIFF SEC 8 32-19-12 LOTS 347,348 BRIARCLIFF SEC 8 155.19
					19-21-11 20 Acres W 1/2 NW 1/4 NE 1/4 20 ACRES 33.79
					Lot M CHICKASAW TRAILS 1ST ADD 16-21-12 LOT M 1ST ADDITION CHICKASAW TRAILS 116.71
					20-18-11 4.44 Acres Part of the West 1/2 of the Southwest 1/4 Southwest 1/4 of Section 20, Township 18 North, Range 11 West, Baxter County, Arkansas, described as follows: Commencing at Southwest corner of said Section 20, thence along the West line of said Section 20, North 02° 13' 00" East 24.44 feet to the centerline of County Road 249, the point of beginning; thence continue along said West line, North 02° 13' 00" East, 869.45 feet; thence leaving said West line, South 87° 46' 54" East, 454.30 feet to the centerline of County Road 249; thence along said centerline the following calls: South 32° 26' 12" West, 16.83 feet; along a curve to the right having a central angle of 12° 32' 11" a radius of 665.07 feet, an arc length of 145.52 feet, and being subtended by a chord of South 38° 42' 18" West, 145.23 feet; South 44° 58' 23" West, 116.45 feet; along a curve to the left having a central angle of 32° 15' 26", a radius of 195.24 feet, an arc length of 109.92 feet, and being subtended by a chord of South 28° 50' 39" West, 108.47 feet; South 12° 42' 56" West, 312.10 feet; along a curve to the right having a central angle of 32° 14' 53", a radius of 250.43 feet, an arc length of 140.96 feet, and being subtended by a chord of South 28° 50' 27" West, 139.10 feet; South 44° 57' 53" West, 148.00 feet; along a curve to the left having a central angle of 10° 20' 50" a radius of 110.19 feet, an arc length of 19.90 feet, and being subtended by a chord of South 39° 49' 57" West, 19.87 feet the point of beginning. Being shown on a Survey by NTS Associates, Inc., dated October 25, 2005 and filed November 2, 2005 as Instrument #RS-357-2005. 205.60
					08-18-11 IMPROVEMENT ONLY PT SW SE 1.48 ACRES 7.79
					BOGGS WILLIAM E III 105-00279-153
					BOGGS WILLIAM E III BOLLAND JAMES AND HEIDI BOLLAND Lot 153 Block G ARKANSAS ESTATES PHASE 1B 33-19-14 LOT 153 BLK G ARKANSAS ESTATES PHASE 1B 1,186.15
					Lot 23 Block 2 WHITE RIVER HIDE-A-WAY BLOCK 2 16-18-13 4.11 Acres TRACT 23 BLK 2 WHITE RIVER HIDE-A-WAY 1,017.10
					Lot 24 Block 2 WHITE RIVER HIDE-A-WAY BLOCK 2 16-18-13 3.76 Acres LOT 24 BLOCK 2 WHITE RIVER HIDE-A-WAY 1,909.86
					BONGIOVANNI GARY D AND ARIENE G BONGIOVANNI 20-19-13 2.93 Acres PT NW NW 2.93 ACRES OR TRACT C 1,210.84
					Lot 10 WILD ROSE SUB 23-20-14 1.02 Acres LOT 10 WILD ROSE EST 281.75
					BORGUS MICHAEL JACK AND JAMA LEE BORGUS 22-18-12 2.7 Acres (ALSO DESCRIBES PARCEL 001-01641-000 IN SEC 23) A part of the NW 1/4 of the SW 1/4 of Section 23, and a part of the NE 1/4 of the SE 1/4 of Section 22, Township 18 North, Range 12 West, Baxter County, Arkansas, bounded and described as follows: Beginning at the SE corner of the NW 1/4 SW 1/4 and run North 2° 56' East 330 feet; thence North 86° 05' West 1362 feet; thence North 88° 50' West 357.1 feet to the East right of way line of county road; thence South 12° 40' West along the R/W line 335.8 feet; thence South 88° 50' East 420.7 feet; thence South 86° 05' East 1353 feet to point of beginning. 93.77
					23-18-12 10.15 Acres (ALSO DESCRIBES PARCEL 001-01630-001 IN SEC 22) A part of the NW 1/4 of the SW 1/4 of Section 23, and a part of the NE 1/4 of the SE 1/4 of Section 22, Township 18 North, Range 12 West, Baxter County, Arkansas, bounded and described as follows: Beginning at the SE corner of the NW 1/4 SW 1/4 and run North 2° 56' East 330 feet; thence North 86° 05' West 1362 feet; thence North 88° 50' West 357.1 feet to the East right of way line of county road; thence South 12° 40' West along the R/W line 335.8 feet; thence South 88° 50' East 420.7 feet; thence South 86° 05' East 1353 feet to point of beginning. 33.95
					Lot 7,8 DUN-ROVIN ACRES 12-20-14 LOTS 7 AND 8 DUN-ROVIN ACRES 153.51
					Lot 8,9 Block 19 CUNNINGHAMS ADD 21-18-12 LOTS 8,9 BLK 19 NORFORK CUNNINGHAMS ADD 84.97
					Lot 10 Block 19 CUNNINGHAMS ADD 21-18-12 LOT 10 BLK 19 CUNNINGHAMS ADD 15.37
					Lot 41, 42, 43 Block 1 VACATIONLAND SUB NLE 19-20-11 LOTS 41,42,43 BLK. 1 VACATION 35.21
					24-20-12 1.25 Acres Part of the East 3/4 of the SW 1/4 NW 1/4 Section 24, Township 20 North, Range 12 West, bounded and described as follows: Beginning at the SE corner of said SW 1/4 NW 1/4 and run thence North 485 feet to a point of beginning for the tract herein described; run thence North 125 feet to a point; run thence West to the East line of Old Highway No. 101; run thence Southwesterly along the East line of said Old Highway 101, to a point due West of the beginning point; run thence East 400 feet, more or less, to the point of beginning. 285.38
					Lot 9 EL VADO SUBDIVISION 32-19-13 2.25 Acres LOT 9 EL VADO ADD 1,320.06
					BRADEN CHRISTOPHER D AND LAURA GEAN SHEFFER Lot 2 INDIAN CREEK ADD 03-19-13 LOT 2 INDIAN CREEK SUB. 1,026.21
					BRADFORD LARRY H AND TONI J BRADFORD Lot 3,4,5 Block 12 DOGWOOD PARK 2 20-20-12 LOTS 3,4,5, BLOCK 12 DOGWOOD PARK #2 EXTENDED 53.40
					12-19-12 102.78 Acres PT NE1/4 12-19-12 & PT FRL NW 1/4 OF 7-19-11 81.00 ACRES AND N 1/2 SE 12-19-12 PT N 1/2 FRL SW FRL 7-19-11 21.78 AC TOTAL 102.78 AC 157.99
					12-19-12 38.18 Acres PT NW NE PT NE PT SW NE 19.09 AC M/L PT NW NE PT NE NE 19.09 TOTAL 38.18 63.85
					12-19-12 20.1 Acres W 1/2 SE 1/4 NW 1/4 20.10 AC M/L 35.04
					12-19-12 11.25 Acres Part of the Northeast Quarter (NE1/4) of the Southeast

	Quarter (SE1/4), and part of the Northwest Quarter (NW1/4) of the Southeast Quarter (SE1/4), all in Section 12, Township 19 North, Range 12 West, Baxter County, Arkansas, more specifically described as follows: Beginning at the C1/4 corner of said Section 12, go along the North line of the SE1/4 of Section 12 South 87° 42' 45" East 1458.02 feet; then leaving said North line, go South 02° 40' 13" West 672.23 feet; then go North 87° 42' 45" West 1458.02 feet to the West line of said NW1/4 SE1/4; then go along said West line North 02° 40' 13" East 672.23 feet to the Point of Beginning. SUBJECT TO all that part of a 60 foot wide ingress/egress easement across the above described tract, the centerline of said easement being more specifically described as follows: From the Southeast corner of the above described tract, go South 02° 40' 13" West 26.16 feet to the centerline of an existing gravel road, the Point of Beginning of the centerline of the easement being described; then go along the centerline of said easement and along the centerline of said road the following movements: North 77° 50' 36" West 69.80 feet; North 84° 53' 40" West 42.62 feet to the terminus of the centerline of the easement being described. ALSO SUBJECT TO all that part of a 50 foot radius cul-de-sac easement centered on the terminus point of the above described ingress/egress easement, more specifically described as follows: From the terminus point of said easement, go South 48° 01' 29" East 50.00 feet to the beginning of the arc of said cul-de-sac; then go along said arc in a clockwise direction through a central angle of 286° 15' 37", a distance of 249.81 feet to the end of said cul-de-sac arc. TOGETHER WITH an ingress/egress easement along the 60 foot wide road running from the South line of the above described tract East to County Road 94 as depicted on Survey Instrument RS-468-2004. LESS AND EXCEPT: THE SOUTH HALF (1/2) OF THE FOLLOWING DESCRIBED PROPERTY: Part of the Northeast Quarter (NE1/4) of the Southeast Quarter (SE1/4), and part of the Northwest Quarter (NW1/4) of the Southeast Quarter (SE1/4), all in Section 12, Township 19 North, Range 12 West, Baxter County, Arkansas, more specifically described as follows: Beginning at the C1/4 corner of said Section 12, go along the North line of the SE1/4 of Section 12 South 87° 42' 45" East 1458.02 feet; then leaving said North line, go South 02° 40' 13" West 672.23 feet; then go North 87° 42' 45" West 1458.02 feet to the West line of said NW1/4 SE1/4; then go along said West line North 02° 40' 13" East 672.23 feet to the Point of Beginning. 21.01		
002-08025-000	BRADLEY WALDO F AND/OR LYLE M BRADLEY	Lot 6 Block 6 PIONEER ADDITION NLE 19-20-11 LOT 6 BLK 6 PIONEER ADD14.82	
002-04922-003	BRANDON TONY	HAND COVE SUB 30-19-11 IMPROVEMENT ONLY LOT B HAND COVE SUB22.74	
002-04922-009	BRANDON TONY	HAND COVE SUB 30-19-11 IMPROVEMENT ONLY LOT B HAND COVE	31.79
002-02922-011	BRASHLER JASON W AND ANDREA L BRASHLER	Lot 11 CHICKASAW TRAILS 16-21-12 LOT 11 CHICKASAW TRAILS SUBDIVISION 132.01	
005-00210-000	BREUNS FREEZ-KING LLC	Lot PT 6,PT 11 ROBERTSONS ADD 28-19-14 0.8 Acres A part of Lot 6 and a part of Lot 11 of Robertson's Annex to Covington's Addition to the Town of Gassville, Arkansas, being a part of the Southeast Quarter (SE1/4) of the Southwest Quarter (SW1/4) of Section 28, Township 19 North, Range 14 West, Baxter County, Arkansas, more particularly described as follows: Begin at the Southeast corner of said SE1/4 SW1/4 and run thence North 88° 22' 22" West 680.55 feet along the South line of said SE1/4 SW1/4 to the Southeast corner of said Lot 6; thence North 01° 47' 35" East 150.00 feet along the List line of said Lot 6 to the Point of Beginning for the tract herein described; thence North 88° 22' 22" West 122.00 feet; thence North 01° 47' 35" East 75.00 feet; thence South 88° 22' 22" East 122.00 feet; thence South 01° 47' 35" West 75.00 feet to the Point of Beginning. ALSO, a part of Lot 6 of Robertson's Annex to Covington's Addition to the Town of Gassville, Arkansas, being a part of the Southeast Quarter (SE1/4) of the Southwest Quarter (SW1/4) of Section 28, Township 19 North, Range 14 West, Baxter County, Arkansas, more particularly described as follows: Beginning at the Southeast corner of Lot 6 of Robertson's Annex to Covington's Addition to the Town of Gassville, run thence North 150 feet to a point; run thence West 122 feet to a point; run the South 150 feet to a point; run thence East 122 feet to the Point of Beginning; being the South 150 feet of the East 122 feet of Lot 6, Robertson's Annex to Covington's Addition to the Town of Gassville, as shown by the recorded plat thereof. 918.89	
001-04594-000	BRIDDICK BONNIE M	12-18-13 3 Acres STRIP 70 YDS E HWY SW 1/4 NW 1/4 3 ACRES	135.18
001-04602-000	BRIDDICK BONNIE M	12-18-13 0.5 Acres PT NW SW .50 ACRE LBWR	66.47
010-02387-000	BRITTON JOHNNIE W AND CHERYL A BRITTON	Lot 24 BRIARCLIFF SEC 16 04-18-12 LOT 24 SEC 16 BRIARCLIFF	113.73
009-00283-006	BROWN BILLY B AND LILLIAN Y BROWN	Lot 6 FARMERS WOODS PHASE I 09-18-12 LOTS 6 FARMERS WOODS PHASE I 231.78	
002-11044-221	BROWN MICHAEL V JR ETUX AND MICHAEL V BROWN SR ETU	Lot 21 Block 2 LAKE COUNTRY ESTATES BLOCK 2 13-19-12 LOT 21 BLK 2 LAKE COUNTRY ESTATES	131.46
010-02155-000	BROWN RASHAD	Lot 22 BRIARCLIFF SEC 14 04-18-12 LOT 22 SEC 14 BRIARCLIFF	105.18
002-06741-000	BROWN SCOTT M AND DARLENE A BROWN	Lot PT 6 MAGNOLIA ESTATES 25-19-13 PT LOT 6 MAGNOLIA ESTATES SUB20.12	
001-00715-101	BROWN STEVEN	20-20-11 IMPROVEMENT ONLY PT SW NE 19 ACRES	598.10
007-01034-000	BROWN TERRY LEE AND SHERRY LYNN BROWN AND SCOTTY D	Lot 44 HALLMARK EST 10-19-13 LOT 44 HALLMARK EST	449.90
001-09900-001	BROWN TOMMY G	34-21-14 1.38 Acres PT NE NW 1.38 ACRES	201.58
002-05010-000	BROWNING ELSIE JANE SUCCESSOR TRUSTEE	Lot 5,PT 4 HENDERSON HEIGHTS 30-20-11 LOT 5 AND PT LOT 4 OF REPLAT OF HENDERSON HEIGHTS MORE DESCRIBED AS FOLLOWS: STARTING AT THE SE CORNER OF SAID LOT 4, A 3/8 INCH REBAR THENCE NORTH 87° 43'58" WEST FOR A DISTANCE OF 163.18 FEET ALONG THE SOUTH LINE LOT 4 TO 3/8 INCH REBAR AND THE POINT OF BEGINNING; THENCE CONTINUE THENCE NORTH 87° 43' 58" WEST FOR A DISTANCE OF 105.00 FEET TO THE SW CORNER SAID LOT 4; THENCE NORTH 12° 13' 19" WEST FOR A DISTANCE OF 24.79 FEET TO A 1/2 REBAR, THENCE SOUTH 89° 38' 46" EAST FOR A DISTANCE OF 107.49 FEET A 1/2" PIPE THENCE SOUTH 05° 34' 43" EAST FOR A DISTANCE OF 27.88 FEET TO THE POINT OF BEGINNING TOGETHER WITH AND SIBJECT TO COVENANTS, EASEMENTS AND RESTRICTIONS OF RECORD SAID PROPERTY CONTAINS 0.06 ACRES MORE OR LESS. SURVEY RECORDED AS RS-127-11 492.23	
001-09871-000	BRYEANS DWIGHT E AND YOLANDA JASMIN BRYEANS	31-21-14 4.78 Acres (LEGAL ALSO DESCRIBES 001-09871-000 IN SEC 32) A part of the Southeast 1/4 of the Southeast 1/4 of Section 31 and a part of the South one-half of the Southwest 1/4 of Section 32, Township 21 North, Range 14 West, Baxter County, Arkansas, described as follows: Beginning at a 3/8" rebar at the Southeast corner of Section 31, Township 21 North, Range 14 West, Baxter County, Arkansas, as shown in RS-704-92, go along the South line, North 89° 24' 00" West, 530.00 feet to a 1/4" rod on the Southeast right of way line of County Road No. 17; then go along the said right of way line, North 34° 56' 08" East, 951.45 feet to a one-half inch rebar; then leaving the said right of way line, go North 89° 36' 00" East, 1865.00 feet to a 1/4" rod and a "steel post" as shown in RS-D-203; then go South 00° 16' 48" East, 878.61 feet to a "steel post" as shown in RS-D-203 and a one-half inch rebar set on the South line of Section 32; then go along the said South line, North 87° 34' 03" West, 1885.83 feet to the point of beginning. Being shown on a Survey by McMath Land Surveying dated November 26, 2010 and filed November 29, 2010 as Instrument #RS-194-2010. 729.98	
001-09872-000	BRYEANS DWIGHT E AND YOLANDA JASMIN BRYEANS	31-21-14 10.3 Acres (LEGAL ALSO DESCRIBES 001-09879-001 IN SEC 32) Part of the Southwest 1/4 of Section 32, Township 21 North, Range 14 West and part of the Southeast 1/4 of Southeast 1/4 of Section 31, Township 21 North, Range 14 West, Baxter County, Arkansas, described as follows: Starting at the Southwest corner of the Northwest 1/4 Southwest 1/4 of Section 32, Township 21 North, Range 14 West for the Point of Beginning; thence South 88° 16' 35" East, 303.77 feet to the Northwest side of County Road No. 17; thence along said right of way, South 38° 59' 11" West, 514.69 feet; thence South 35° 45' 46" West, 563.81 feet to a point; thence leaving said right of way, North 30° 36' 00" West, 1039.09 feet to the South line of Northeast 1/4 Southeast 1/4 of Section 31, Township 21 North, Range 14 West; thence along said line, South 88° 11' 43" East, 879.06 feet to the Point of Beginning. 455.24	
001-09879-001	BRYEANS DWIGHT E AND YOLANDA JASMIN BRYEANS	32-21-14 1.41 Acres (LEGAL ALSO DESCRIBES 001-09872-000 IN SEC 31) Part of the Southeast 1/4 of Section 32, Township 21 North, Range 14 West and part of the Southeast 1/4 of Southeast 1/4 of Section 31, Township 21 North, Range 14 West, Baxter County, Arkansas, described as follows: Starting at the Southwest corner of the Northwest 1/4 Southwest 1/4 of Section 32, Township 21 North, Range 14 West for the Point of Beginning; thence South 88° 16' 35" East, 303.77 feet to the Northwest side of County Road No. 17; thence along said right of way, South 38° 59' 11" West, 514.69 feet; thence South 35° 45' 46" West, 563.81 feet to a point; thence leaving said right of way, North 30° 36' 00" West, 1039.09 feet to the South line of Northeast 1/4 Southeast 1/4 of Section 31, Township 21 North, Range 14 West; thence along said line, South 88° 11' 43" East, 879.06 feet to the Point of Beginning. 5.67	
001-09881-001	BRYEANS DWIGHT E AND YOLANDA JASMIN BRYEANS	32-21-14 35.81 Acres (LEGAL ALSO DESCRIBES 001-09871-000 IN SEC 31) A part of the Southeast 1/4 of the Southeast 1/4 of Section 31 and a part of the South one-half of the Southwest 1/4 of Section 32, Township 21 North, Range 14 West, Baxter County, Arkansas, described as follows: Beginning at a 3/8" rebar at the Southeast corner of Section 31, Township 21 North, Range 14 West, Baxter County, Arkansas, as shown in RS-704-92, go along the South line, North 89° 24' 00" West, 530.00 feet to a 1/4" rod on the Southeast right of way line of County Road No. 17; then go along the said right of way line, North 34° 56' 08" East, 951.45 feet to a one-half inch rebar; then leaving the said right of way line, go North 89° 36' 00" East, 1865.00 feet to a 1/4" rod and a "steel post" as shown in RS-D-203; then go South 00° 16' 48" East, 878.61 feet to a "steel post" as shown in RS-D-203 and a one-half inch rebar set on the South line of Section 32; then go along the said South line, North 87° 34' 03" West, 1885.83 feet to the point of beginning. Being shown on a Survey by McMath Land Surveying dated November 26, 2010 and filed November 29, 2010 as Instrument #RS-194-2010. 47.63	
001-05441-000	BRYNIARSKI AMERIC J, TIMOTHY J BRYNIARSKI II, THEO	14-19-13 5 Acres A part of NE1/4 SW1/4 of Section 14, Township 19 North, Range 13 West, described as follows: Begin at the NW corner of NE1/4 SW1/4 of Section 14 and run South 72 deg. 30 min. East along the South R/W line of County Road No. 53, 472.4 feet to a point of beginning. From the point of beginning run South	
002-07281-000	BUCKLEY BEVERLY ANN	1 deg. 36 min. West 563.6 feet, thence South 88 deg. 24 min. East, 440.0 feet, thence North 1 deg. 36 min. East 426.4 feet, thence North 71 deg. 05 min. West, 460.9 feet to the point of beginning. Containing 5.0 acres. 294.02	
002-11130-115	BURG PAMELA A	Lot 15 Block 6 FOREST HILLS ADD NLE 19-20-11 LOT 15 BLK 6 FOREST HILLS ADD	21.44
002-09869-000	BURKHART MICHAEL	ROLLING MEADOWS MOBILE HOME PARK 36-20-13 IMPROVEMENT ONLY LOT 115 ROLLING MEADOWS MOBILE HOME PARK	26.58
002-09870-000	BURKHART MICHAEL	Lot 2 Block 3 SUNNY SLOPES ADD 30-20-12 LOT 2 BLK 3 SUNNY SLOPES ADD 223.77	
007-02995-000	BURR KEVIN AND MARY BURR	Lot 3, ETAL Block 3 SUNNY SLOPES ADD 30-20-12 LOT 3 BLK 3 & LOT 1 BLK 4 SUNNY SLOPES ADD	82.85
007-02622-000	BURR KEVIN D AND MARY L BURR	Lot 20 VILLAGE SUBDIVISION 08-19-13 LOT 20 VILLAGE ADD	51.00
010-02169-000	BURTON DANIEL JACOB	Lot A SPRING PARK ADD 04-19-13 1 Acres TRACT A SPRING PARK SUB2,356.73	
002-07994-000	BUSCH ALISHA	Lot 40 BRIARCLIFF SEC 14 04-18-12 LOT 40 SEC 14 BRIARCLIFF	128.93
002-09899-029	BUSCHBACHER ROBERT F	Lot 38,39 Block 4 PIONEER ADDITION NLE 19-20-11 LOTS 38 & 39 BLK 4 PIONEER ADD	25.01
007-01619-000	BUSSARD RONALD L AND SHAWNIA R BUSSARD	Lot 29 SYCAMORE HIGHLANDS ADD 2 28-19-12 LOT 29 SYCAMORE HIGHLANDS #2	75.61
001-07320-001	BUTTRY NATASIA LYNN	Lot 17A MEADOWCREST ADD 10-19-13 LOT 17A MEADOWCREST ADD	181.54
002-04922-004	BYRAM PEGGY	17-21-13 12.22 Acres PT SE SW OR TRACT 16 12.220 ACRES	24.80
001-01453-001	BYRD SHIRLEY A ETAL	HAND COVE SUB 30-19-11 IMPROVEMENT ONLY LOT B HAND COVE SUB30.60	
007-01031-000	BYRUM STEVEN J AND DIANA L BYRUM	07-18-12 1.96 Acres PT N 1/2 NW 1/4 1.96AC M/L	387.27
007-00322-000	C AND G PROPERTIES OF NWA II LLC	Lot 41 HALLMARK EST 10-19-13 LOT 41 HALLMARK EST	160.59
001-06560-101	CALABRIA VIRGINIA F	Lot PT 3 BROADMOOR ADD 1 05-19-13 PT LOT 3 BROADMOOR ADD 1	LESS
007-14006-000	CALDWELL CARROLL AND SC RENTALS LLC	AND EXCEPT: THAT PART OF LOT NO 3 AS DESCRIBED AS FOLLOWS:BEGINNING AT THE NORTHEAST CORNER OF SAID LOT 3, RUN THENCE SOUTHWESTERLY, ALONG THE NORTHERLY LINE OF SAID LOT 3, 22 FEET TO A POINT; RUN THENCE SOUTHEASTERLY TO A POINT IN THE EAST LINE OF SAID LOT 3 WHICH IS 61.2 FEET SOUTH OF THE NORTHEAST CORNER OF SAID LOT 3, AND WHICH POINT IS THE SOUTHWEST CORNER OF LOT 4; RUN THENCE NORTH, ALONG THE EAST LINE OF SAID LOT 3, 61.2 FEET TO THE POINT OF BEGINNING. THIS EXEMPTION BEING SAID TRIANGULAR TRACT OF LAND ADJOINING WEST LINE OF LOT 4 OF SAID SUBDIVISION. 1,328.03	
		25-20-13 IMPROVEMENT ONLY	16.26
		03-19-13 2.48 Acres PT SE NW, 2.48 ACRES Part of the SE1/4 NW1/4 of Section 3, Township 19 North, Range 13 West, Baxter County, Arkansas, described as follows: Starting at a 1 1/2" pipe designated on RS-G-222 as the NE corner of said SE1/4 NW1/4, said point being S 55° 36' 41" E, 52.95 feet from the existing corner marker designated on RS-C-76 as the NW corner of the SW1/4 NE1/4 of said Section 3, thence S 89° 40' W, 74.77 feet; thence S 1° 47' W, 316.0 feet; thence S 6° 14' W, 374.5 feet, more or less to the South line of Bradley Drive; thence S 88° 52' W, 630.0 feet along the South line of Bradley Drive to a found concrete monument "all per deed" Parcel 1: to the point of beginning; thence continue S 88° 52' W, 81.7 feet; thence S 6° 14' W, 155.5 feet; thence S 83° 46' E, 81.0 feet; thence N 6° 14' E, 166.0 feet to the point of beginning, containing 0.30 acres, more or less. Parcel 2: thence continue S 88° 52' W, 81.7 feet to the point of beginning; thence continue S 88° 52' W, 86.7 feet; thence S 6° 14' W, 144.4 feet; thence S 83° 46' E 86.1 feet; thence N 6° 14' E, 155.5 feet to the point of beginning, containing 0.30 acres, more or less. Parcel 3: thence continue S 88° 52' W, 168.4 feet to the point of beginning; thence continue S 88° 52' W, 103.9 feet; thence S 0° 46' W, 140.8 feet; thence S 89° 33' E 90.1 feet; thence N 6° 14' E, 144.4 feet to the the point of beginning, containing 0.32 acres, more or less. Parcel 4: thence continue S 88° 52' W, 272.3 feet to the point of beginning; thence continue S 88° 52' W, 94.1 feet; thence S 0° 46' W, 145.2 feet; thence S 89° 33' E, 94.0 feet; thence N 0° 46' E, 147.8 feet to the point of beginning, containing 0.32 acres, more or less. Parcel 5: thence continue S 88° 52' W, 366.4 feet; thence S 0° 46' W, 145.2 feet to the point of beginning; thence continue S 0° 46' W, 75.0 feet; thence S 89° 33' E 142.0 feet; thence N 0° 46' E, 82.0 feet; thence N 89° 33' W, 48.0 feet; thence S 0° 46' W, 7.0 feet; thence N 89° 33' W, 94.0 feet to the point of beginning, containing 0.25 acres, more or less. Parcel 6: thence continue S 88° 52' W, 81.7 feet; thence S 6° 14' W, 155.5 feet to the point of beginning; thence N 83° 46' W, 86.1 feet; thence N 89° 33' W, 82.0 feet; thence S 89° 33' E, 120.7 feet; thence N 6° 14' E, 73.7 feet to the point of beginning, containing 0.23 acres, more or less. Parcel 7: thence S 6° 14' W, 166.0 feet to the point of beginning; thence N 83° 46' W, 81.0 feet; thence S 6° 14' W, 73.7 feet; thence S 43° 45' E 40.8 feet; thence S 89° 33' E, 50.0 feet; thence N 6° 14' E, 94.9 feet to the point of beginning, containing 0.17 acres, more or less. Parcel 8: thence S 6° 14' W, 260.9 feet to the point of beginning; thence N 89° 33' W, 50.0 feet; thence N 43° 45' W, 40.8 feet; thence N 89° 33' W, 93.7 feet; thence S 0° 46' W, 89.0 feet; thence S 89° 33' E, 166.6 feet; thence N 6° 14' E, 60.0 feet to the point of beginning, containing 0.30 acres, more or less. Parcel 9: thence S 6° 14' W, 320.9 feet; thence N 89° 33' W, 166.6 feet to the point of beginning; thence continue N 89° 33' W, 169.0 feet; thence N 0° 46' E, 89.0 feet; thence S 89° 33' E, 169.0 feet; thence S 0° 46' W, 89.0 feet to the point of beginning, containing 0.35 acres, more or less. 10,373.23	
010-02156-000	CAMPBELL RODNEY D AND DAVID D CAMPBELL	Lot 23 BRIARCLIFF SEC 14 04-18-12 LOT 23 SEC 14 BRIARCLIFF	107.09
010-02335-002	CANTERBURY TERRY	Lot 117,122-124 BRIARCLIFF SEC 15 04-18-12 LOTS 117,122-124 BRIARCLIFF 278.71	
010-02375-000	CANTERBURY TERRY L	Lot 118-121 BRIARCLIFF SEC 15 04-18-12 LOTS 118-121 SEC 15 BRIARCLIFF 195.56	
002-06053-000	CARBEV LLC	Lot PT 1 KOGER HTS 26-20-12 PART LOT 1 KOGER HEIGHTS AND WELL. INTEREST ALSO KNOWN AS: Part of the West Half of the Northeast Quarter, Section 26, Township 20 North, Range 12 West, Baxter County, Arkansas, described as follows: Starting at the Northeast corner of said West Half of the Northeast Quarter; thence South 87 degrees 37 minutes 00 seconds East 158.9 feet; thence South 29 degrees 03 minutes 00 seconds West 513.3 feet to the point of beginning; thence continue South 29 degrees 03 minutes 00 seconds West 143.0 feet; thence North 69 degrees 23 minutes 30 seconds West 97.6 feet; thence North 7 degrees 22 minutes 30 seconds East 104.8 feet; thence South 84 degrees 51 minutes 30 seconds East 148.1 feet to the point of beginning, begin part of Lot 1 of Koger Heights, as shown by the recorded plat thereof. Also an undivided one-sixth interest in and to the well and well house located on the following described tract: Part of the west Half of the Northeast Quarter, Section 26, Township 20 North, Range 12 West, Baxter County Arkansas, described as follows: Starting at the Northeast corner of said West Half of the Northeast Quarter; thence South 87 degrees 37 minutes 00 seconds East 158.9 feet; thence South 29 degrees 03 minutes 00 seconds West 513.3 feet; thence North 84 degrees 51 minutes 30 seconds West 237.8 feet to the point of beginning; thence continue North 84 degrees 51 minutes 30 seconds West 10.0 feet; thence South 5 degrees 08 minutes 30 seconds West 15.0 feet; thence South 84 degrees 51 minutes 30 seconds East 10.0 feet; thence North 5 degrees 08 minutes 30 seconds East 15.0 feet to the point of beginning, being part of Lots 1 & 2 Koger Heights, as shown by the recorded plat thereof. Also, an easement to maintain and repair the water lines as set forth in easement reserved on warranty deed recorded in Book 138 at page 66 and on warranty deed recorded in Book 49 at page 26. 994.61	
010-02339-000	CAREY PHYLLIS L	Lot 36 BRIARCLIFF SEC 15 04-18-12 LOT 36 SEC 15 BRIARCLIFF	110.79
005-00271-154	CARL DONNA M	Lot 54 Block 2 MELANIE HGTS BLOCK 2 33-19-14 LOT 54 BLK 2 MELANIE HEIGHTS BLOCK 2	640.74
002-10273-056	CARLISLE ROY R JR	Lot 56 TOWN PARK EST 18-19-13 LOT 56 TOWN PARK ESTATES	76.11
001-00643-000	CARLTON CYNTHIA DIANE AND CINDY PRIUTT	16-20-11 0.5 Acres PT SW 1/4 SW 1/4 .50 ACRES	34.20
001-00652-000	CARLTON CYNTHIA DIANE AND CINDY PRIUTT	16-20-11 0.25 Acres PT SW 1/4 SW 1/4	567.45
001-00642-000	CARLTON CYNTHIA DIANE AND CINDY PRIUTT	16-20-11 0.5 Acres PT SW 1/4 SW 1/4 .50 ACRES	34.83
001-00819-005	CARNELL DAVE	33-20-11 22 Acres PT S 1/2 NW LYING WEST OF CR 91 16 AC M/L PT S 1/2 SW 1/4 NE 1/4 LYING NORTH AND WEST OF CR 91 6 AC TOTAL 22 AC M/L	427.51
001-03642-002	CARR JUDITH AND CHERI L PUTO	33-21-12 1.1 Acres PT SW NE 1.1 ACRES M/L	38.26
002-07756-000	CARSON ROBERT KELLY	Lot 4 Block 2 MOHR ADD 21-20-11 LOT 4 BLK 2 MOHR ADD	8.46
001-03107-005	CARTER DANIEL A	27-20-12 0.15 Acres Part of the Southwest Quarter (SW1/4) of the Southwest Quarter (SW1/4) of Section 27, Township 20 North, Range 12 West, Baxter County, Arkansas, more particularly described as follows: Commence at the Southwest corner of said SW1/4 SW1/4, a one inch pipe in a mound of stones; then go South 88° 52' 36" East 314.65 feet to a 3/8 inch rebar with ID cap (PS 884); then go North 00° 48' 58" East 638.63 feet to a one-half inch rebar with aluminum cap (PS 1180) and the Point of Beginning; then continue North 00° 48' 58" East 90.74 feet to a one inch pipe on the South right of way of Fish and Game Commission Road; then go along said right of way South 79° 07' 53" West 85.80 feet to a one-half inch rebar with aluminum cap (PS 1180); then go South 04° 02' 12" West 67.46 feet to a one-half inch rebar with aluminum cap (PS 1180); then go South 85° 16' 09" East 32.44 feet to a one-half inch rebar with aluminum cap (PS 1180); then go North 34° 52' 08" East 9.34 feet to a one-half inch rebar with ID cap (PS 884); then go South 55° 00' 51" East 16.03 feet to a one-half inch rebar with aluminum cap (PS 1180); then go South 85° 16' 09" East 37.05 feet to the Point of Beginning. Shown on Survey recorded November 9, 2015, as Instrument No. L201510187. 280.44	
010-01048-000	CARUCCI LOUIS A AND LORRIE CARUCCI	Lot 168 BRIARCLIFF SEC 9 32-19-12 LOT 168 SEC 9 BRIARCLIFF	123.78
010-02113-000	CARVER MICHAEL	Lot 384 BRIARCLIFF SEC 12 04-18-12 LOT 384 SEC 12 BRIARCLIFF	123.26
007-14886-000	CATON LUCILLE	10-19-13 2.73 Acres PT NW SE 2.73 ACRES - TRACT 2	186.48
010-00602-000	CELAYA MIGUEL	Lot 106 BRIARCLIFF SEC 7 29-19-12 LOT 106 SEC 7 BRIARCLIFF	135.17
010-00601-000	CELAYA MIGUEL	Lot 107 BRIARCLIFF SEC 7 29-19-12 LOT 107 SEC 7 BRIARCLIFF	135.17
001-05835-001	CERMAK LYNN MARIE TRUSTEE	25-19-13 1.5 Acres PT. W 1/2 NW 1.50 ACRES Part of the W 1/2 NW 1/4 of Section 25, Twp. 19 North, Range 13 West, being more particularly described as follows: Starting at the NW corner of the NW 1/4 NW 1/4 of said Section 25, run	

		South 0° 07' West, 1179.5 feet to a point on the North line of County Road #55; thence run South 71° 47' East, along said North line, 391.3 feet to the point of beginning for the tract herein described; thence North 18° 13' East, 586.1 feet; thence South 60° 53' East, 125.0 feet; thence South 20° 32' West, 562.9 feet to a point on the North line of County Road #55; thence North 71° 47' West, along said North line, 100.0 feet to the point of beginning. Containing 1.50 acres, more or less. 104.89			
001-05865-000	CERMAK LYNN MARIE TRUSTEE	25-19-13 3.54 Acres PT NW 1/4 NW 1/4 3.54 ACRES M/L A part of the NW 1/4 NW 1/4, Section 25, Township 19 North, Range 13 West, described as follows: Starting at the NW corner Section 25, Twp. 19 North, Range 13 West, thence S. 0° 07' W. 1179.5 ft. to the point of beginning thence N. 35° 32' E. 370.6 ft. thence N. 66° 08' E. 352.2 ft. thence S. 60° 53' E. 20.0 ft. thence & 18° 13' W. 586.1 ft. N. 71° 47' W. 391.3 ft. to the point of beginning. Containing 3.54 acres, more or less. 1,008.61			
001-00261-000	CHADWICK CASANDRA	30-18-11 79 Acres N 1/2 OF THE NE 1/4 OF SECTION 30, TOWNSHIP 18 NORTH, RANGE 11 WEST, BAXTER COUNTY, ARKANSAS. LESS AND EXCEPT: PART OF THE NE1/4 NE1/4 OF SECTION 30, TOWNSHIP 18 NORTH, RANGE 11 WEST, BAXTER COUNTY, ARKANSAS, MORE SPECIFICALLY DESCRIBED AS FOLLOWS: BEGINNING AT THE CORNER TO SECTIONS 19,20,29 AND 30 OF TOWNSHIP 18 NORTH, RANGE 11 WEST; THEN GO WESTERLY, ALONG THE NORTH LINE OF THE SAID NE1/4 OF THE NE1/4, 6.00 FEET; THEN GO IN A SOUTHWESTERLY DIRECTION TO THE SOUTH LINE OF THE SAID NE1/4 OF THE NE1/4, SAID POINT BEING 60.00 FEET WESTERLY OF THE CN1/16 CORNER BETWEEN SECTIONS 29 AND 30, TOWNSHIP 18 NORTH, RANGE 11 WEST; THEN GO EASTERLY, ALONG THE SOUTH LINE OF THE SAID NE1/4 OF THE NE1/4, 60.00 FEET TO THE CN1/16 CORNER BETWEEN SAID SECTIONS 29 AND 30; THEN GO NORTHERLY, ALONG THE EAST LINE OF THE SAID NE1/4 OF THE NE1/4, TO THE POINT OF BEGINNING. THE ABOVE DESCRIBED TRACT CONTAINING APPROXIMATELY 1 ACRE, MORE OR LESS. 1,333.26			
002-11125-001	CHANDLER JASON R AND AMBER N CHANDLER	Lot 1,2 CHAPARRALS 07-19-11 LOTS 1,2 THE CHAPARRALS		2,031.99	
001-06314-001	CHAPMAN KAYLON JASON	11-20-13 2.2 Acres PT. SE SW 2.20 ACRES		227.81	
010-00482-000	CHARMANT GERARD AND ELINE DESIRE	Lot 302 BRIARCLIFF SEC 6 29-19-12 LOT 302 SEC 6 BRIARCLIFF		147.64	
002-07023-000	CHEADLE JAMES B AND TRUSTEES CH	Lot 19,20 Block 1 FINDEVCO SCENIC VIEW NLE 31-20-11 LOTS 19, 20 BLK 1 FINDEVCO SCENIC VIEW ADD		25.01	
002-07591-000	CHEADLE STEVE F AND MATTHEW G CHEADLE	Lot 1 Block 13 LAKEVIEW ADD 13-20-12 LOT 1, BLK 13 LAKEVIEW ADD		19.28	
002-07594-000	CHEADLE STEVE F AND MATTHEW G CHEADLE	Lot 4 Block 13 LAKEVIEW ADD 13-20-12 LOT 4, BLK 13 LAKEVIEW ADDN		19.28	
002-08089-000	CHEADLE STEVE F AND MATTHEW G CHEADLE	Lot 6 Block 3 TOWER GROVE SUB NLE 21-20-11 LOT 6 BLK 3 TOWER GROVE ADD NORFORK LK E		9.10	
002-08090-000	CHEADLE STEVE F AND MATTHEW G CHEADLE	Lot 7 Block 3 TOWER GROVE SUB NLE 21-20-11 LOT 7 BLK 3 TOWER GROVE ADD NORFORK LK E		9.10	
001-00110-101	CHEEK JOSEPH B, ROSCOE BOBBIE CHEEK	16-18-11 2.62 Acres PT NE SW,NW SE,SE NW & SW NE 2.62 AC M/L Part of the NE 1/4 of the SW 1/4 and part of the NW 1/4 of the SE 1/4 and part of the SE 1/4 of the NW 1/4 and part of the SW 1/4 of the NE 1/4, all in Section 16, Township 18 North, Range 11 West, Baxter County, Arkansas, more particularly described as follows: Starting at the Northeast corner of above Section 16; thence South 01 degrees 12 minutes 58 seconds West 3036.00 feet to a point; thence North 88 degrees 34 minutes 45 seconds West 2838.00 feet to a point on the East right of way line of State Highway No. 177; thence North 27 degrees 45 minutes 03 seconds West, along said East right of way, 210.00 feet to the true point of beginning; from the true point of beginning, thence North 27 degrees 45 minutes 03 seconds West 315.00 feet to a point whereby leave said road right of way; thence South 88 degrees 34 minutes 45 seconds East 831.00 feet to a point; thence South 69 degrees 19 minutes 26 seconds West 731.17 feet to the true point of beginning. Being shown on a Survey by James W. Cook, R. P.L.S. #43 filed February 21, 2002, as RS-63-2002. 493.58			
002-11235-211	CHISENHALL HARLEY AND MELISSA CHISENHALL	Lot PT21 MANOR PHASE 1 28-19-13 Part of Lot 21, The Manor, Phase 1, more specifically described as follows: From the SW corner of said Lot 21, go along the South line of said Lot 21, North 89 degrees 58 minutes 28 seconds East 226.85 feet to a 3/8 inch rebar with aluminum I.D. cap, point of beginning of tract being described; then leaving said South line, go North 00 degrees 01 minutes 32 seconds West 250.00 feet to a 3/8 inch rebar with aluminum I.D. cap on the North line of said Lot 21; then go along said North line North 89 degrees 58 minutes 28 seconds East 120.26 feet to the right of way line of Coppercreek Circle, on the arc of a 180.00 foot radius curve, the radius point of which bears North 48 degrees 58 minutes 09 seconds East; then leaving said North line, go along the right of way of Coppercreek Circle, along the boundary of said Lot 21, the following movements, go along the arc of said curve to, the left, in a Southerly direction, thru a central angle of 23 degrees 44 minutes 50 seconds, a distance of 74.60 feet to the point of reverse curvature of a 153.90 foot radius curve, the radius point of which bears South 25 degrees 13 minutes 19 seconds West; then go along the arc of said curve to the right, in a Southerly direction, thru a central angle of 70 degrees 08 minutes 00 seconds, a distance of 188.39 feet to the point of tangency; then go South 05 degrees 21 minutes 20 seconds West 51.89 feet to the SE corner of said Lot 21; then go along the South line of said Lot 21, South 89 degrees 58 minutes 28 seconds West 262.04 feet to the point of beginning. Being shown on a survey by Cosolidated Land Services, Inc., dated January 4, 2007 and filed January 5, 2007 as instrument number RS-2-2007. 101.44			
007-14339-003	CHISENHALL HARLEY AND MELISSA CHISENHALL	08-19-13 1.35 Acres Part of the S 1/2 SW 1/4 SW 1/4 of Section 8, Township 19 North, Range 13 West, Baxter County, Arkansas, described as follows: From the Southwest corner of the SW 1/4 SW 1/4 of Section 8 go along the South boundary of said SW 1/4 SW 1/4, North 89 degrees 39 minutes 39 seconds East 627.57 feet to a 3/8 inch rebar, for the point of beginning of the tract being described; then North 01 degrees 35 minutes 25 seconds East 573.05 feet to a 3/8 inch rebar; then South 89 degrees 41 minutes 40 seconds East 49.89 feet to a 3/8 inch rebar; then North 1 degree 36 minutes 55 seconds East 94.36 feet to a 3/8 inch rebar; then South 89 degrees 20 minutes 11 seconds East 304.92 feet to a 3/8 inch rebar; then South 1 degrees 37 minutes 2 seconds West 92.34 feet to a 3/8 inch rebar; then North 89 degrees 57 minutes 6 seconds West 24.89 feet to a 3/8 inch rebar; then South 1 degrees 35 minutes 35 seconds West 573.25 feet to a 3/8 inch rebar; then North 89 degrees 39 minutes 39 seconds West 41.24 feet to a set monument; then North 1 degrees 36 minutes 31 seconds East 150 feet to a set monument; then North 89 degrees 39 minutes 34 seconds West 130 feet to a set monument; then South 01 degrees 36 minutes 1 seconds West 150.01 feet to a set monument on the South boundary line; then North 89 degrees 39 minutes 39 seconds West 158.69 feet to the point of beginning. Being shown as Tract A on a survey by Strider Consulting dated February 13, 2018 and filed April 4, 2018 as instrument number L201802751. (LEGAL ALSO DESCRIBES 007-14339-004) 145.38			
001-07062-000	CHRISPENS DAVE E	33-20-13 2.5 Acres PT SE 1/4 SW 1/4 2.5 ACRES		890.84	
010-01606-000	CIOCOI COSTEL	Lot 10 BRIARCLIFF SEC 11 33-19-12 LOT 10 SEC 11 BRIARCLIFF		28.95	
002-11130-052	CIRCLE GARY E	ROLLING MEADOWS MOBILE HOME PARK 36-20-13 IMPROVEMENT ONLY LOT 52 ROLLING MEADOWS MOBILE HOME PARK		8.92	
002-11130-143	CLAGHORN MELODY	ROLLING MEADOWS MOBILE HOME PARK 36-20-13 IMPROVEMENT ONLY LOT 7 ROLLING MEADOWS MOBILE HOME PARK		24.46	
002-07820-003	CLAMPITT BRIAN AND DORA CLAMPITT	Lot 3 Block 1 LAURELWOOD ADD NLE 19-20-11 1.54 Acres LOTS 3 BLK 1 LAURELWOOD ADD		55.59	
002-07820-004	CLAMPITT BRIAN AND DORA CLAMPITT	Lot 4 Block 1 LAURELWOOD ADD NLE 19-20-11 1.54 Acres LOT 4 BLK 1 LAURELWOOD ADD		54.96	
002-05281-002	CLARK CAREY L	Lot PT 15,PT 16 HIGHLAND GARDENS 05-20-14 10.9 Acres A PART of Tract 16 of HIGHLAND GARDENS, a Subdivision, as shown by the recorded plat thereof, recorded in Rural Survey book C at page 127, located in part of the NW 1/4 of Section 8, Township 20 North, Range 14 West, and more particularly described as follows: Starting at the NW corner of Tract 17 of HIGHLAND GARDENS and run South 7 deg. 08' West 1212.7 feet to an iron pin for a point of beginning for the tract herein described; run thence South 87 deg. 22' East 1672.9 feet to a found road pile on the West Right of Way line of Breckenridge Road; run thence along said Right of Way, South 5 deg. 21' West 141.1 feet to a found rock pile; run thence North 87 deg. 08' West 1676.8 feet to a found rock pile; run thence North 7 deg. 08' East 134.8 feet to the Point of Beginning. Subject to a 50 foot easement along the West side of said tract for road purposes as designated on the Plat of Highland Gardens, Slide No. 315. ALSO: The North 141 feet of Tract No. 15 of HIGHLAND GARDENS, A Subdivision, as shown by the recorded plat thereof. Subject to a 50 foot easement along the West side of tract for road purposes as designated on plat of Highland Gardens, Slide no 315. 283.31			
001-03674-000	CLARK GARY AND KIMBERLY CLARK	34-21-12 2.27 Acres NW SE 2.27 ACRES LESS AND EXCEPT: Part of the East Half of the Southwest Quarter and part of the Northwest Quarter of the Southeast Quarter, Section 34, Township 21 North, Range 12 West, Baxter County, Arkansas, described as follows: Beginning at the Southwest corner of said E1/2 SW1/4, a concrete monument; thence North 00°40'20" East 334.20 feet to a set 1/2" rebar with ID Cap; thence North 00°30'08" West 993.51 feet to a concrete monument; thence North 00°05'25" West 1334.29 feet to a 1/2" rebar in a mound of stones; thence South 88°45'03" East 1293.45 feet to a 2" aluminum cap; thence South 86°46'18" East 166.06 feet to the center of Red Bank Road; thence along the centerline of Red Bank Road, the following courses; South 28°54'48" East 66.79 feet; South 32°16'29" East 145.47 feet; South 31°43'51" East 379.27 feet; South 31°02'48" East 231.69 feet; South 31°33'43" East 351.81 feet; South 33°15'54" East 131.98 feet; South 34°57'24" East 101.64 feet to the Northerly right of way of Arkansas Highway #101; thence along said right of way, South 51°11'32" West 255.98 feet to a 3/8" rebar with I.D Cap; thence leaving said right of way, North 71°22'52" West 126.33 feet to a set 1/2" rebar with ID Cap; thence North 47°24'53" West 347.71			
		feet to a set 1/2" rebar with ID Cap; thence South 03°00'15" East 245.30 feet to a set 1/2" rebar with ID Cap at a fence corner; thence North 69°52'15" West 165.10 feet to a set 1/2" rebar with ID Cap; thence South 79°11'27" West 196.53 feet to a car axle at a fence corner; thence South 00°11'38" East 809.18 feet to the centerline of Arkansas Highway #101; thence along said centerline the following courses; South 41°22'26" West 271.05 feet; South 49°45'53" West 152.27 feet; South 38°07'04" West 114.30 feet; South 34°32'43" West 61.46 feet; South 31°34'53" West 72.16 feet to the South line of the E1/2 SW1/4; thence leaving the Highway centerline, North 87°51'51" West 875.51 feet to the point of beginning, containing 92.85 acres. Legal shown on Survey prepared by Jankowski Surveying dated May 11, 2021 as Project No. 02921. ALSO LESS AND EXCEPT THE FOLLOWING TWO LEGALS: Tract 1: Part of the Northwest Quarter of the Southeast Quarter, Section 34, Township 21 North, Range 12 West, Baxter County, Arkansas, described as follows: Beginning at the Northeast corner of said NW1/4 SE1/4, a 1.5" pipe in a mound of stones; thence South 02°03'00" West 814.22 feet to a 1.5" aluminum cap, the North right of way line of Arkansas Highway #101; thence along said Highway Right of Way South 52°02'18" West 513.45 feet to the center of Red Bank Road; thence along the centerline of Red Bank Road, the following courses; North 34°57'24" West 101.64 feet; North 33°15'54" West 131.98 feet; North 31°33'43" West 351.81 feet; North 31°02'48" West 379.27 feet; North 31°43'51" West 231.69 feet; North 32°16'29" West 145.47 feet; North 28°54'48" West 66.79 feet; thence leaving said Red Bank Road South 86°46'18" East 1179.52 feet to the point of beginning, containing 19.43 acres. Legal shown on Survey prepared by Jankowski Surveying dated May 11, 2021 as Project No. 02921. Tract 2: Part of the Northwest Quarter of the Southeast Quarter, Section 34, Township 21 North, Range 12 West, Barter County, Arkansas, described as follows: Beginning at the Southeast corner of said NW1/4 SE1/4, a 1/2" rebar in a mound of stones; thence North 88°18'52" West 463.59 feet to the Southerly Right of Way of Arkansas Highway #101; thence along said Right of Way North 51°09'56" East 163.24 feet and North 49°41'12" East 460.79 feet to a 3/8 rebar; thence leaving said Right of Way, South 02°05'32" West 414.39 feet to the point of beginning, containing 2.18 acres. Legal shown on Survey prepared by Jankowski Surveying dated May 11, 2021 as Project No. 02917. 235.95			
001-06560-000	CLARK LISA M	25-20-13 0.29 Acres PT SE 1/4 NE 1/4 Part of the SE 1/4 NE 1/4 of Section 25, Township 20 North, Range 13 West, bounded and described as follows: Beginning at the SW corner of said SE 1/4 NE 1/4 and run thence East 533.80 feet to the East line of the road to the R.E.A. substation tract, continue thence East 378.88 feet to a point, run thence North 153.63 feet to the point of beginning for the tract herein described; continue North 100 feet to a point, run thence South along the East line of a street 100 feet to a point, run thence East 125 feet more or less, to the point of beginning. 34.04			
007-01127-000	CLARK RUTH H TRUSTEE	Lot 35 INDIAN CREEK ADD 03-19-13 LOT 35 INDIAN CREEK ADD		495.73	
002-06049-000	CLAYTON DENNIS D AND JANET L CLAYTON	Lot PTS 1,2 KOGER HTS 26-20-12 TRACT 1: Part of the W1/2 NE1/4 Section 26, Township 20 North, Range 12 West, bounded and described as follows: Beginning at the NE corner of said W1/2 NE1/4, thence S. 87 degrees 37' 00" E. 158.9; thence S. 29 degrees 03' 00" W. 513.3 feet; thence N. 84 degrees 51' 30" W. 276.8 feet to the point of beginning; thence continue N. 84 degrees 51' 30" W. 51.6 feet; thence S. 7 degrees 27' 00" W. 146.8 feet; thence S. 83 degrees 58' 30" E. 48 feet; thence S. 73 degrees 14' 30" E. 15.6 feet; thence N. 2 degrees 59' 00" E. 150.6 feet to the point of beginning. Being Tract B of survey. Also, a 1/6 interest in the well, described as: Beginning at the NE corner of said W1/2 NE 1/4, thence S. 87 degrees 37' 00" E. 158.9 feet; thence S. 29 degrees 03' 00" W. 513.3 feet; thence N. 84 degrees 51' 30" W. 237.8 feet to the point of beginning; thence continue N. 84 degrees 51' 30" W. 10 feet; thence S. 5 degrees 08' 30" W. 15 feet; thence S. 84 degrees 51' 30" E. 10 feet; thence N. 5 degrees 08' 30" E. 15 feet to the point of beginning. The above described lands also being a Part of Tract 1 of Koger Heights Subdivision. An Easement shall be granted to the owners of Tract F as shown on Rural Survey Book D, at page 139 to have access to well. TRACT 2: Part of the W1/2 NE1/4, Section 26, Township 20 North, Range 12 West, Baxter County, Arkansas, described as follows: Starting at the NE corner of said W1/2 NE1/4, thence S. 87 degrees 37' 00" E. 158.9 feet; thence S. 29 degrees 03' 00" W. 513.3 feet; thence N. 84 degrees 51' 30" W. 328.4 feet to the point of beginning; thence continue N. 84 degrees 51' 30" W. 154.2 feet; thence S. 5 degrees 05' 00" W. 144.4 feet; thence S. 83 degrees 58' 30" E. 148.2 feet; thence N. 7 degrees 27' 00" E. 146.8 feet to the point of beginning. Being part of Lots 1 and 2 of Koger Heights, as shown by the recorded plat thereof. Also an undivided 1/6 interest in and to the following property and certain well situated thereon, to-wit: Part of the W1/2 NE 1/4, Section 26, Township 20 North, Range 12 West, Baxter County, Arkansas, described as follows: Starting at the NE corner of said W1/2 NE1/4; thence S. 87 degrees 37' 00" E., 158.9 feet; thence S. 29 degrees 03' 00" W., 513.3 feet; thence N. 84 degrees 51' 30" W., 237.8 feet to the point of beginning; thence continue N. 84 degrees 51' 30" W., 10.0 feet; thence S. 5 degrees 08' 30" W., 15.0 feet; thence S. 84 degrees 51' 30" E., 10.0 feet; thence N. 5 degrees 08' 30" E. 15.0 feet to the point of beginning. Also, an easement to maintain and repair the water lines as set forth in easement reserved on Warranty Deed recorded in Book 150, at page 4. 762.28			
010-00334-000	CLEVELAND STEPHANIE A	Lot 140 BRIARCLIFF SEC 6 29-19-12 LOT 140 SEC 6 BRIARCLIFF		105.18	
010-00335-000	CLEVELAND STEPHANIE A	Lot 141 BRIARCLIFF SEC 6 29-19-12 LOT 141 SEC 6 BRIARCLIFF		52.73	
001-05537-003	CLOYD SEAN	18-19-13 0.68 Acres PT W 1/2 SE SW & PT W 1/2 NE NW 19-19-13		857.08	
001-07312-000	COCKRUM WILLIAM B	15-21-13 10 Acres SE COR SE 10 ACRES		92.25	
001-02418-000	COKER DENNIS HOYT	31-19-12 2 Acres That part of the NE1/4 NW1/4 of Section 31, Township 19 North, Range 12 West, Baxter County, Arkansas, described as follows: From the NW 1/16 corner of Section 31, Township 19 North, Range 12 West, run East on the line 9.38 chains, more or less, to the West Right of Way line of Old State Highway No.5, thence in a Northwesterly direction with the West right of way line of said highway 1.59 chains for a Point of Beginning, run thence in a Northwesterly direction along the road 3.18 chains to a point, thence West 5.95 chains to a point, thence South 2.80 chains to a point, thence East 6.36 chains to the Point of Beginning. 292.50			
001-09117-000	COKER DENNIS HOYT	20-20-14 0.41 Acres Part of the Southeast 1/4 Northeast 1/4 of Section 20, Township 20 North, Range 14 West, Baxter County, Arkansas, bounded and described as follows: Beginning at the 1/4 corner between Sections 20 & 21, run thence North 89 deg. 30' West, 356.45 feet, along the South line of said forty, to the point of beginning; run thence North 2 deg. 38' West, 195.57 feet to the South right of way line of State Highway 178; run thence South 72 deg. 10' West, along said right of way, 103.47 feet to a point; run thence South 2 deg. 38' East, 162.99 feet to the South line of said forty; run thence South 89 deg. 30' East, along South line of said forty, 100 feet to the point of beginning. A 1998 FLEETWOOD 14x66 Mobile Home, is permanently affixed to the above described real estate and is considered to be a part of the real estate. 76.81			
010-02585-000	COLE CLIFFORD AND PATTYE COLE	Lot 444 BRIARCLIFF SEC 16 04-18-12 LOT 444 SEC 16 BRIARCLIFF		128.93	
002-04526-000	COLE JAMES A AND WENDY L COLE	Lot 16 FORREST HILLS 34-20-12 LOT NO. 16 FORREST HILLS SUB.		1,374.06	
002-03370-000	COLE MARK AND TINA COLE	Lot 28,29,30,31 Block 8 DOGWOOD PARK 1A 20-20-12 LOTS 28,29,30,31 BLK 8 DOGWOOD PARK 1A		702.76	
002-05405-000	COLE MARK AND TINA COLE	Lot 46,47 HOLIDAY ESTATES 31-20-13 LOTS 46 AND 47 HOLIDAY ESTATES		859.07	
002-05404-000	COLE MARK L AND TINA J COLE	Lot 40,43,44 HOLIDAY ESTATES 31-20-13 LOTS 40, 43 AND 44 HOLIDAY EST		237.86	
001-03457-001	COLE RICHARD L	19-21-12 3.69 Acres Part of the SE 1/4 of the SW 1/4 of Section 19, Township 21 North, Range 12 West in Baxter County, Arkansas, described as follows: From the SW corner of said SE 1/4 SW 1/4, for the point of beginning, go North 0 degrees 32 minutes 00 seconds West 299.45 feet to a set 1/2 inch rebar; thence South 86 degrees 31 minutes 00 seconds East 438.07 feet to the center line of County Road #38; thence go along said center line the following: South 32 degrees 52 minutes 39 seconds East 150.80 feet; South 33 degrees 48 minutes 47 seconds East 131.26 feet; South 29 degrees 48 minutes 04 seconds East 86.86 feet; thence leaving said center line go North 86 degrees 31 minutes 00 seconds West 633.74 feet to the point of beginning. Being shown as Tract 2 on a survey by Strider Consulting dated October 29, 2018 and filed November 16, 2018 as instrument number L201810175. 117.24			
004-00045-000	COMPTON ODUS L AND PAJULA K COMPTON	Lot 205,206,207 COTTER LOTS 31-19-14 LOTS 205-207 COTTER		59.60	
001-00398-009	CONWAY MARK W AND KEVIN B PRUETT	17-19-11 8.49 Acres Part of the SW 1/4 SW 1/4 of Section 17, Township 19 North, Range 11 West, Baxter County, Arkansas, described as follows: From the Northeast corner of said SW 1/4 SW 1/4, the point of beginning of the tract being described, go along the East boundary of said SW 1/4 SW 1/4 South 03 degrees 12 minutes 35 seconds West 419.45 feet to a point in the center line of a County Road; then go along said center line the following: South 74 degrees 30 minutes 16 seconds West 225.94 feet; South 67 degrees 40 minutes 56 seconds West 392.58 feet; South 73 degrees 12 minutes 42 seconds West 111.71 feet; then go North 03 degrees 42 minutes 45 seconds East 695.88 feet to a 3/8 inch rebar on the North boundary of the said SW 1/4 SW 1/4; then go South 87 degrees 05 minutes 07 seconds East 667.14 feet to the point of beginning. Subject to one half of the right of way for the County Road along the Southerly boundary and reserving a 15 foot utility easement along and adjacent to the County Road right of way. Being designated as Tract C on a Survey by Consolidated Land Services, Inc., dated September 20, 2004 and filed September 22, 2004 as instrument number RS-347-2004. 142.10			
010-00324-000	CONWAY VENTURES LLC	Lot 126 BRIARCLIFF SEC 6 29-19-12 LOT 126 SEC 6 BRIARCLIFF		128.93	
010-00325-000	CONWAY VENTURES LLC	Lot 127 BRIARCLIFF SEC 6 29-19-12 LOT 127 SEC 6 BRIARCLIFF		123.26	
010-00326-000	CONWAY VENTURES LLC	Lot 128 BRIARCLIFF SEC 6 29-19-12 LOT 128 SEC 6 BRIARCLIFF		123.26	
010-00615-000	CONWAY VENTURES LLC	Lot 121 BRIARCLIFF SEC 7 29-19-12 LOT 121 SEC 7 BRIARCLIFF		125.05	
010-00785-000	CONWAY VENTURES LLC	Lot 332 BRIARCLIFF SEC 7 29-19-12 LOT 332 SEC 7 BRIARCLIFF		142.25	
010-00978-000	CONWAY VENTURES LLC	Lot 78 BRIARCLIFF SEC 9 32-19-12 LOT 78 SEC 9 BRIARCLIFF		134.54	
010-00980-000	CONWAY VENTURES LLC	Lot 80 BRIARCLIFF SEC 9 32-19-12 LOT 80 SEC 9 BRIARCLIFF		127.89	
010-01098-000	CONWAY VENTURES LLC	Lot 221 BRIARCLIFF SEC 9 32-19-12 LOT 221 SEC 9 BRIARCLIFF		128.30	

		05 seconds West for a distance of 60.00 feet to a point; thence North 89 degrees 18 minutes 29 seconds East for a distance of 175.25 feet to a point on the Westerly right of way line of said County Road No. 11; thence South 00 degrees 50 minutes 05 seconds East for a distance of 60.00 feet along said Westerly right of way line to the point of beginning. Being shown on a survey by Slater Surveying & Mapping dated November 2005 and filed December 19, 2005 as instrument number RS-417-2005. 155.13			
001-09385-100	ELLIS JOEY AND LISA ELLIS	26-20-14 0.84 Acres Part of the SW 1/4 of the NE 1/4 of Section 26, Township 20 North, Range 14 West, Baxter County, Arkansas, described as follows: Starting at the SE corner of said SW 1/4 NE 1/4; thence South 01 degrees 45 minutes 11 seconds East for a distance of 56.24 feet To a 3/8 inch rebar thence South 39 degrees 15 minutes 00 seconds West for a distance of 4.75 feet to a point on the Westerly R/W line of County Road No. 11; thence North 00 degrees 50 minutes 05 seconds West for, distance of 209.63 feet along said Westerly/R/W line of County Road No 11 to a point in the center of a 60 foot road easement and the point of beginning. thence leaving County Road nan thence South 89 degrees 18 mingles 29 seconds West for a distance of 175.25 feet along the center of said 60 foot easement to a point thence North 00 degrees 50 minutes 05 seconds West for a distance of 210.00 feet to a point thence North 89 degrees 18 minutes 29 seconds East for a distance of 175.25 feet to a point on the Westerly R/W line of County Road No. 11; thence South 00 degrees 50 minutes 05 seconds East for a distance of 210.00 feet along said Westerly R/W line to the point of beginning. Subject to th North half of a 60 foot wide road and utility easement as described here on; a 15 foot easement for utilities along the Westerly R/W line of County Road No. 11, and a 15 foot utility easement North of and parallel with the 60 foot easement. Being shown as Description 2 on a survey by Slater Surveying & Mapping dated November 30, 2005 and filed December 19, 2005 as instrument number RS-417-05. Subject to an Easement: 60 feet in width for road and utilities, said easement described as follows: Part of the SW 1/4 of the NE 1/4 of Section 26, Township 20 North, Range 14 West, Baxter County Arkansas, described as follows: thence South 01 degrees 45 minutes 11 seconds East for a distance of 56.24 feet to a 3/8 inch rebar thence South 39 degrees 15 minutes 00 seconds West for a distance of 4.75 feet to a point on Westerly R/W of county Road No.11; thence North 00 degrees 50 minutes 05 seconds West for a distance of 179.63 feet along the Westerly R/W line of said County road to the point of beginning for the easement described; thence leaving road R/W run, thence South 39 degrees 18 minutes 29 seconds West for a distance of 175.25 feet to a point; thence North 00 degrees 50 minutes 05 seconds West for a distance of 60.00 feet so a point; thence North 89 degrees 13 minutes 29 seconds East for a distance of 175.25 feet to point on the Westerly R/W line of said County Road No. 11; thence South 00 degrees 50 min 05 seconds East for a distance of 60.00 feet along said Westerly R/W line to the point of beginning. An Easement for Water Lines across the following: Part of the SW 1/4 NE 1/4 and part of NW 1/4 SE 1/4 of Section 26, Township 20 North, Range 14 West Baxter County, Arkansas, described as follows: Starting at the SE corner of said SW 1/4 NE 1/4, said corner marked by a Baxter County Survey Monument as shown on RS 198-2004; Thence South 01 degrees 45 minutes 11 seconds East for a distance of 56.24 feet to a 3/8 inch rebar Thence South 89 degrees 15 minutes 00 seconds west for a distance of 4.75 feet to A 3/8 inch rebar on R/W of County load No.11. am shown on RS 417-2005; Thence South 89 degrees 15 minutes 00 seconds West for a distance of 175.25 feet to a 3/8 inch rebar as shown on RS-417-2005, and the point of Beginning for the tract herein described; thence South 89 degrees 15 minutes 00 seconds West for a distance of 239.32 feet to a 3/8 inch rebar as shown on RS-198-2004; Thence North 02 degrees 31 minutes 30 seconds West for a distance of 55.81 feet to a rebar and cap as shown on RS- 198.2004; Thence North 00 degrees 42 minutes 19 seconds West for a distance of 364.32 feet to a 3/8 Inch rebar as shown on RS-198-2004; Thence North 89 degrees 18 minutes 29 seconds East for a distance of 240.14 feet to a 3/8 inch rebar as shown on RS 417-2005; Thence South 00 degrees 50 minutes 05 seconds East for a distance of 419.86 feet along the West line of tracts shown on RS 417-2005 to the Point of Beginning, Together with and subject to covenants, easements, and restrictions of record. 2,161.39	001-00522-000	FARRELL JAMES	04-20-11 40.97 Acres E 1/2 of Lot 2 of NE 1/4 Section 4, Township 20 North, Range 11 West, Fifth Principal Meridian, Arkansas. Together with an Easement for ingress and egress over and across the East 30 feet of that part of the E 1/2 NE 1/4 and E 1/2 SE 1/4 of Section 33, Township 21 North, Range 11 West, lying South of the County Road running through the NE 1/4 NE 1/4 of said Section 33. Said easement to begin at the intersection of the South line of said County Road and East line of said NE 1/4 NE 1/4 extend in a Southerly direction to the North line of the NE 1/4 NE 1/4 of Section 4, Township 20 North, Range 11 West. 65.68
002-11097-002	EMISON TODD	Lot PT 2 TORI GAIL ESTATES 11-19-12 3.03 Acres The South part of Lot 2 of Tori Gail Estates, as shown by the recorded plat thereof, and more particularly described as follows: Beginning at the corner between Lots 1 and 2, said point being a 3/8 inch rebar on the R/W line of Aleah Court, a 50 foot R/W Cul-de-sac, thence North 03°04'53" West for a distance of 167.93 feet along the East line of Lot 2 to a 3/8 inch rebar; thence South 87°39'27" West for a distance of 614.08 feet to a 3/8 rebar on the West line of Lot 2; thence South 00°39'56" West for a distance of 200.00 feet along the West line of Lot 2 to the SW corner thereof; thence South 89°11'28" East for a distance of 580.28 feet along the South line of Lot 2 to the corner between Lots 2 and 3, a 3/8 inch rebar on the R/W line of Aleah Court, a 50 foot R/W Cul-de-sac; thence along curve to the right having a radius of 50.00 feet and an arc length of 91.68 feet being subtended by a chord of North 34°16'14" East for a distance of 79.37 feet along said R/W to the Point of Beginning. Subject to a 50 foot access easement along the East side. 910.51	001-04612-000	FARRIS DAMIEN	12-18-13 3.19 Acres (LEGAL ALSO DESCRIBES 001-04624-000 IN SEC 13) Part of the S. 1/8 SW 1/4 SE 1/4 of Section 12, Township 18 North, Range 13 West, and a part of the NW 1/4 NE 1/4 of Section 13, Township 18 North, Range 13 West, which lies North and West of County Road No. 265, and being further described as follows: Beginning at an iron pin in rock pile, said point being the SW corner of the SW 1/4 SE 1/4 of said Section 12, thence run N. 0 deg. 47' E., 163.2 feet to an iron pin; thence run S. 87 deg. 53' E., 1286.6 feet to an iron pin on the Northwest right-of-way line of County Road No. 265; thence run along said Northwest right-of-way line with the following courses: S. 54 deg. 46' W., 48.0 feet to an iron pin; then S. 79 deg. 27' W., 74.9 feet to an iron pin; thence S. 88 deg. 02' W., 180.7 feet to an iron pin; thence S. 64 deg. 39' W., 177.9 feet to an iron pin; then S; 76 deg. 00' W., 129.5 feet to an iron pin; thence S. 72 deg. 24' W., 196.1 feet to an iron pin; thence S. 81 deg. 28' W., 109.2 feet to an iron pin; thence S. 86 deg. 42' W., 95.0 feet to an iron pin; thence S. 61 deg. 22' W., 66.8 feet to an iron pin; thence S. 30 deg. 28' W., 64.7 feet to an iron pin; thence S. 21 deg. 16' W., 129.2 feet to an iron pin; thence S.47 deg. 37' W., 53.8 feet to an iron pin; thence S. 52 deg. 38' W., 172.8 feet to an iron pin; thence S. 37 deg. 42' W., 5.8 feet to an iron pin on the West line of the NW 1/4 NE 1/4 of said Section 13; thence leaving said Northwest right-of-way line of said County Road No. 265, run N. 0 deg. 02' E., along the West line of said NW 1/4 NE 1/4 474.3 feet to the point of beginning, containing 6.65 acres, more or less. All on the Left Bank of White River. 273.56
001-09194-012	EMMICK ERIK	21-20-14 9 Acres PT SW NE & PT NW SE 9.0AC M/L 15.90	002-03079-000	FARRIS GARY	Lot 2 Block 1 COUNTRY LIFE MOBILE PK ADD 1 22-20-14 LOT 2 BLK 1 COUNTRY LIFE MOBILE PK ADD 1 24.57
001-09194-002	EMMICK PETER	21-20-14 1.14 Acres PT SW NE 1.14 AC M/L 52.73	002-04595-000	FARRIS JUSTIN J	Lot 10,11,12,13 Block 3 FOREST PARK ADD 1 30-19-12 LOTS 10,11,12,13 BLK 3 FOREST PARK ADD 1 373.25
001-09194-011	EMMICK PETER	21-20-14 1 Acres PT SW NE 1.0AC M/L A part of the SW1/4 of the NE1/4 Section 21, Township 20 North, Range 14 West, Baxter County, Arkansas, described as follows: From the SW corner of the SW1/4 NE1/4, thence North 2°25'45" West 129.51 feet, to the point of beginning; thence North 2°25'45" West 158.13 feet, to a 3/8" rebar; thence North 85°44'42" East 271.60 feet, to a 3/8" rebar; thence South 8°58'26" East 158.59 feet; thence South 85°44'42" West 289.69 feet, to the point of beginning, containing 1.0 acres. Together with and subject to a 50' easement along West line. 46.87	010-01575-000	FEGETTE ROBIN	Lot 424 BRIARCLIFF SEC 10 33-19-12 LOT 424 SEC 10 BRIARCLIFF 134.54
001-09194-001	EMMICK PETER R	21-20-14 13.89 Acres PT SW NE PT NW SE 13.89AC M/L 33.11	010-01330-000	FEGETTE ROBIN	Lot 128 BRIARCLIFF SEC 10 33-19-12 LOT 128 SEC 10 BRIARCLIFF 147.64
002-04566-000	EPPERSON JOHN P	Lot 5, PT 6 Block 4 FOREST PARK ADD 25-19-13 LOT 5 BLK 4 FOREST PARK ADD PT LOT 6 BLOCK 4 Also all that portion of Lot 6 of Block 4 of Forest Park Subdivision which lies West of the steel post and web wire fence as reflected on Survey by Consolidated Land Services dated October 14, 1997 and recorded as Instrument No. RS-406-97 In the office of the Clerk and Ex-Officio Recorder for Baxter County, Arkansas 206.91	010-01331-000	FEGETTE ROBIN	Lot 129 BRIARCLIFF SEC 10 33-19-12 LOT 129 SEC 10 BRIARCLIFF 128.30
007-14289-000	ESCAPADE INC	05-19-13 0.65 Acres PT. SE SE 0.65 ACRES 1,465.92	007-14228-000	FELTMAN JEAN M	05-19-13 0.3 Acres PT NW 1/4 NE 1/4 LOT 20 0.30 AC. 860.87
002-02933-000	ESTER MICHAEL AND JUDY ESTER	Lot 2 CHISCA HEIGHTS ADD 32-20-13 LOT 2 CHISCA HTS ADD 809.48	002-10411-009	FELTMAN JEANIE	09-19-13 EDEN POND 10-20-13 LOT 9 EDEN POND 1,093.97
001-04937-000	ESTES RICKY	02-19-13 1.15 Acres PT NE 1/4 NW 1/4 1.15 ACRES 111.80	007-03243-111	FERGUSON BRUCE A AND BARBARA V FERGUSON CO TRUSTEE	Lot 11 Block 11 INDIAN CREEK UNIT IV 03-19-13 LOT 11 BLOCK 11 INDIAN CREEK UNIT 4 1,569.35
001-01520-000	EVANS GERALD	11-18-12 9 Acres Part of the SE 1/4 SE 1/4 of Section 11, Township 18 North, Range 12 West, described as follows: Beginning at the NE corner of the SE 1/4 SE 1/4 Section 11, Township 18 North, Range 12 West, thence North 88° 13' 52" West along the North line of said forty 771.36 feet to a 3/8" rebar for the point of beginning; thence leaving said line South 01° 32' 19" West 770.41 feet to a 3/8" rebar; thence North 88° 13' 52" West 185.00 feet to a 3/8" rebar; thence South 01° 32' 19" West 460.79 feet to a 3/8" rebar on the North line of County Road No. 63; thence along said line the following: North 54° 43' 58" West 16.58 feet; North 62° 49' 45" West 207.96 feet to a 1/2" pipe, thence leaving said line North 00° 29' 59" East along a line previously surveyed having trees blazed and hacked 1133.11 feet to a 3/8" rebar on the north line of the SE 1/4 SE 1/4; thence South 88° 13' 52" East 406.84 feet to the point of beginning. Subject to the reservation of a 15 foot utility easement along the County Road as set forth in Instrument 2555-95. A manufactured home, 1999 Stoneridge Limited Model No. 4443K, Manufactured I.D. No. TNFLW27A/B51742-SR12 is permanently affixed to the above described real estate and is considered to be a part of the real estate. 4,055.66	001-06726-001	FIELD THOMAS FREDERICK LIFE ESTATE AND LIGON MAKAY	28-20-13 1 Acres The East 1/2 of the following described tract: That part of the NE 1/4 of the SW 1/4 of Section 28, Township 20 North, Range 13 West bounded and described as follows: Beginning at the NE corner of said forty and run thence South 409 feet to the place of beginning, thence continue South a distance of 227 feet to the SE corner of the tract herein conveyed, thence West 390 feet to the SW corner of said tract, thence North 227 feet to the NW corner of said tract, thence East 390 feet to the East line of said forty, and to the place of beginning, containing herein 2 acres, more or less. 29.04
010-00479-000	EVANS KEVIN MICHAEL	Lot 299 BRIARCLIFF SEC 6 29-19-12 LOT 299 SEC 6 BRIARCLIFF 147.64	001-02101-001	FIGUEROA RAFAEL E AND NELIDA GONZALEZ	17-19-12 1.92 Acres Part of the Northeast Quarter of the Southeast Quarter (NE 1/4 SE 1/4) of Section 17, Township 19 North, Range 12 West in Baxter County, Arkansas, described as follows: Commence at the Northeast corner of said NE 1/4 SE 1/4, a half post; then go along the East line of said NE 1/4 SE 1/4, S. 02 deg. 04' 16"W., 150.00 feet to the point of beginning, a 1/2 inch rebar with aluminum cap, PS 1180; then go N. 81 deg. 03' 59" W., 481.42 feet to a 1/2 inch rebar with aluminum cap, PS 1180; then go N. 71 deg. 17' 12" W., 162.73 feet to a 1/2 inch rebar with aluminum cap, PS 1180; then go S.01 deg. 56' 30" W., 84.40 feet to a 1/2 inch rebar with aluminum cap, PS 1180; then go S. 30 deg. 22' 58" W., 106.37 feet to a 1/2 inch rebar; then go S. 85 deg. 58' 49" E., 684.54 feet to a 3/8 inch rebar with ID cap, PS 884 on the East line of said NE 1/4 SE 1/4; then go N. 02 deg. 04' 16" E., 97.19 feet to the point of beginning. 1,807.82
002-02706-000	EVANS ROBERT G ETUX	Lot 14,15 BUFORD ESTATES ADD 1 17-18-13 LOTS 14 & 15 FIRST ADD. TO BUFORD ESTATE 182.19	009-02885-001	FIRSTAR BANK NA	03-18-12 4.32 Acres PT SW SE 4.32 AC M/L 146.53
001-01295-005	EWOLDT JAY E	03-17-12 20 Acres THE E 2/3 OF THE S 3/4 OF NW 1/4 SW 1/4 OF SECTION 3, TOWNSHIP 17 N, RANGE 12 WEST, MORE PARTICULARLY DESCRIBED AS BEGINNING AT THE SE CORNER OF SAID NW 1/4 SW 1/4, THENCE WEST 880 FEET; THENCE NORTH 2 DEG. 43 MIN. EAST 990 FEET; THENCE SOUTH 68 DEG. 35 MIN. EAST 880 FEET TO THE EAST LINE OF SAID NW 1/4 SW 1/4; THENCE SOUTH 2 DEG. 43 MIN. WEST 990 FEET TO THE POINT OF BEGINNING. 32.94	004-00267-101	FISH COTTER LLC	Lot PT 1123 ETAL COTTER LOTS 31-19-14 PT LOTS 1123,1124,1125,1126, AND PT OF THE SOUTH 7 FEET OF LOT 1127 COTTER being more particularly described as follows: Starting at a one-half inch rebar at the Northeastly corner of Lot 1129, thence South 28° 53' 10" East for a distance of 68.00 feet along the R/W line of First Street to a one-half inch rebar at the East of cross tie fence and the Point of Beginning; thence South 28° 50' 20" East for a distance of 107.00 feet along SW R/W line of First Street to a 3/8 inch rebar between Lots 1122 and 1123; thence leaving R/W, run thence South 61° 14' 42" West for a distance of 70.58 feet to a 3/8 inch rebar; thence North 29° 01' 01" West for a distance of 48.19 feet to a concrete nail; thence South 61° 06' 12" West for a distance of 49.94 feet to a mark in concrete at Chain Link Fence; thence North 30° 33' 07" West for a distance of 58.96 feet along said fence to a nail in cross tie fence post; thence North 61° 14'41" East for a distance of 122.43 feet to the Point of Beginning. Being shown on a Survey by Slater Surveying & Mapping dated November 11, 2004 and filed November 15, 2004 as Instrument #RS-430-04. 1,585.22
010-02525-000	FAIRGREEN FIELDS TRUST	Lot 369 BRIARCLIFF SEC 16 04-18-12 LOT 369 SEC 16 BRIARCLIFF 123.54	004-00202-000	FISH COTTER LLC	Lot 828-831 COTTER LOTS 31-19-14 LOTS 828,829,830,831 COTTER LOTS 975.12
002-08283-000	FAIRGREEN FIELDS TRUST	Lot 15 Block 2 VACATIONLAND SUB NLE 19-20-11 LOT 15 BLK 2 VACATIONLAND ADD 14.19	001-09734-000	FLETCHER BETTY M AND KRISTY FLETCHER	20-21-14 40 Acres NW NE 40 ACRES 106.32
007-14890-001	FALL CREEK VENTURES LLC	11-19-13 1.88 Acres The W 1/2 of the SW 1/4 SW 1/4 Section 2, Township 19 North, Range 13 West of the Fifth Principal Meridian, Baxter County, Arkansas, and part of the W 1/2 of the NW 1/4 NW 1/4, Section 1 1, Township 19 North, Range 13 West of the Fifth Principal Meridian, Baxter County, Arkansas more particularly described as follows: Beginning at a found G.C. Monument at the Northwest corner of said Section 11; thence South 87 degrees 16 minutes 35 seconds East along the North line of said Section 11, 674.78 feet to a found iron bar at the Northeast corner of the W 1/2 NW 1/4 NW 1/4 of said Section 11; thence leaving said Section line, South 01 degrees 39 minutes 38 seconds West 114.03 feet to a found 1/2 inch rebar with an aluminum cap (PS #1529); thence North 88 degrees 35 minutes 00 seconds West 673.98 feet to a found 1/2 inch rebar on the West line of said Section 11; thence North 01 degrees 21 minutes 27 seconds East along the West line of said Section 11, 129.42 feet to the point of beginning. Subject to the right of way of Arkansas Highway 178. Being shown as Tract A on a survey by Consolidated Land Services, Inc., dated May 5, 2022 and filed May 19, 2022 as instrument number L202205682. 6.34	002-04630-000	FLORA THOMAS SCOTT	Lot 7 Block 9 FOREST PARK ADD 1 30-19-12 LOT 7 BLK 9 FOREST PARK ADD 1 526.38
007-13958-001	FALL CREEK VENTURES LLC	02-19-13 20.19 Acres W 1/2 SW 1/4 SW 1/4 20 ACRES 29.12	002-08275-000	FLORA THOMAS SCOTT	Lot 4,5 Block 2 VACATIONLAND SUB NLE 19-20-11 LOTS 4 & 5 BLK 2 VACATIONLAND ADD 24.38
002-06917-000	FARMER JANICE LORENE AND BRITTANY SUE FARMER	Lot 23,24 MIDWAY ESTATES 22-20-14 LOTS 23,24 MIDWAY ESTATES 192.48	007-01567-000	FLOWERS RONALD FORD TRUSTEE	Lot 17 LYNNWOOD EST 16-19-13 LOT 17 LYNNWOOD EST 476.21
001-08326-005	FARMER JANICE LORENE AND BRITTANY SUE FARMER	19-19-14 1.83 Acres A part of the Northeast 1/4 of the Northeast 1/4 of Section 19, Township 19 North, Range 14 West, Baxter County, Arkansas, described as follows: Begin at the Northeast corner of said Section 19 and run South 01° 20' 00" West, 1153.15 feet along the East line of said Northeast 1/4 Northeast 1/4 to the Northeast right of way line of County Road 7; thence North 53° 43' 00" West, 191.85 feet along said right of way line to the Point of Beginning of the tract herein described; thence run North 53° 43' 00" West, 191.85 feet along said right of way line; leaving said right of way line run North 01° 20' 00" East, 506.50 feet; thence South 53° 43' 00" East, 191.85 feet; thence South 01° 20' 00" West, 506.50 feet to the Point of Beginning. 281.18	007-00963-000	FLOYD JAMES W	Lot 7 GLENDA ANN JUSTIS ADD 09-19-13 LOT 7 GLENDA ANN JUSTIS ADD 239.63
			010-02290-260	FOLTZ WALTER R	Lot 260 BRIARCLIFF SEC 14 04-18-12 LOT 260 SEC 14 BRIARCLIFF 10.87
			001-02717-000	FOREMAN WILBURN J TRUSTEE	15-20-12 IMPROVEMENT ONLY PT SE 1/4 SW 1/4 278.96
			001-02718-000	FOREMAN WILBURN J TRUSTEE	15-20-12 1.47 Acres PT SE SW 1.47 ACRES 15-20-12 593.51
			001-02717-000	FOREMAN WILBURN J TRUSTEE	15-20-12 3 Acres PT SE 1/4 SW 1/4 716.65
			001-00799-000	FORTENBERRY ROGER AND CINDY LANCASTER	31-20-11 10.03 Acres PT NE NW AND PT NW NE 10.03 ACRES Part of the NE 1/4 of the NW 1/4 and part of the NW 1/4 of the NE 1/4, all in Section 31, Township 20 North, Range 11 West, Baxter County, Arkansas, more specifically described as follows: From the SW corner of the SE 1/4 SW 1/4, Section 30, said Township and Range, go South 01 degrees 44 minutes 27 seconds West 655.07 feet along the U.S. Govt. Boundary line to the Corps of Engineers Brass Cap No. 191-1; then continue along the U.S. Govt. Boundary line, South 87 degrees 45 minutes 07 seconds East 555.00 feet to a 3/8 inch rebar, point of beginning of tract being described; then leaving the U.S. Govt. Boundary line, go North 38 degrees 46 minutes 24 seconds East 410.27 feet to a 3/8 inch rebar on the South right of way line of Scenic Drive; then go along said right of way line South 87 degrees 15 minutes 35 seconds East 170.29 feet to a 3/8 inch rebar; then go North 02 degrees 12 minutes 54 seconds East 50.19 feet to a 3/8 inch rebar at the SE corner of Lot 14 of Findevco Scenic View Subdivision; then go along the East line of said Lot 14, North 01 degrees 44 minutes 41 seconds East 139.49 feet to a 3/8 inch rebar at the SW corner of Lot 18 of said subdivision; then go along the South line of said Lot 18, South 87 degrees 32 minutes 33. seconds East 99.98 feet to a 1/2 iron rod at the SW corner of Lot 19 of said subdivision; then go along the South line of said Lot 19, South 87 degrees 20 minutes 32 seconds East 99.11 feet to a 112 inch iron rod at the SW corner of Lot 20 of said subdivision; then go along the South line of said Lot 20, South 87 degrees 38 minutes 52 seconds East 101.38 feet to a 3/8 inch rebar at the SE corner of said Lot 20; then go along the East line of said Lot 20, North 01 degrees 59 minutes 46 seconds East 140.40 feet to a 3/8 inch rod on the South right of way line of Marina Boulevard (County Road No.137); then go along said right of way line South 87 degrees 12 minutes 41 seconds East 51.81 feet to a mound of stone at the NE Corner of said NE 1/4 NW 1/4; then continue along said right of way line South 87 degrees 59 minutes 29 seconds East 48.29 feet to a steel wagon spoke at the NW corner of Lot 22 of Findevco Scenic View Subdivision; then go along the West line of said Lot 22, South 02 degrees 02 minutes 49 seconds West 140.76 feet to a 3/8 inch rebar; then continue along said West line South 24 degrees 26 minutes 13 seconds East 112.27 feet to a 3/8 inch rebar at the SW corner of said Lot 22; then go along the South line of Lot 22, South 87 degrees 47 minutes 12 seconds East 50.08 feet to a 3/8 inch rebar at the SW corner of Lot 2 of said subdivision; then go along the South line of said Lot 2, South 87 degrees 52 minutes 55 seconds East 150.54 feet to a 1/2 inch rebar at the SE corner of said Lot 2; then go South 87 degrees 52 minutes 55 seconds East 30.95 feet to a 3/8 inch rebar on the U.S. Govt. boundary line; then go along said Govt. Boundary line South 01 degrees 57 minutes 06 seconds West 416.14 feet to the Corps of Engineers Brass Cap NO. 190-2; then continue along said Govt. Boundary line North 87 degrees 45 minutes 07 seconds West 1097.79 feet to the point of beginning. Being designated as Tract E on a survey by Consolidated Land Services, Inc., dated October 15, 1997 and filed October 16, 1997 as instrument number RS-411-97. 327.92
			002-07019-000	FORTENBERRY ROGER AND CINDY LANCASTER	Lot 14 Block 1 FINDEVCO SCENIC VIEW NLE 31-20-11 LOT 14 BLK 1 FINDEVCO SCENIC VIEW ADD 14.19
			001-04634-000	FORTUNE JOSHUA	13-18-13 40 Acres SW 1/4 SW 1/4 40 ACRES The SW 1/4 SW 1/4 of Section 13, Township 18 North, Range 13 West, L.B.W.R. AND: AN EASEMENT FOR ROAD, Described as follows, being: Part of the NW 1/4 of the SW 1/4 and part of the SW

		1/4 of the NW 1/4, of Section 13, Township 18 North, Range 13 West, L.B.W.R., and more particularly described as follows: Beginning at the NE corner of the SW 1/4 of the SW 1/4, thence run North, along the East side of both forties to a County road running NE and SW through the NW 1/4 of Section 13; thence run SW, along the South right-of-way of said County road, 30 feet; thence South on an imaginary line parallel to the East side of the SW 1/4 of the NW 1/4 and the NW 1/4 of the SW 1/4 unto the North side of the SW 1/4 of the SW 1/4; thence East, along the North side of said forty acre tract, 30 feet to the point of beginning, said property representing a 30 foot road easement running North and South from the said County road to the SW 1/4 of the SW 1/4 of Section 13, Township 18 North, Range 13 West, L.B.W.R. 159.26		
001-04759-000	FORTUNE JOSHUA	24-18-13 40 Acres NW 1/4 NW 1/4 40 ACRES LBWR	64.99	
001-04760-001	FORTUNE JOSHUA	24-18-13 24 Acres FRL SW 1/4 OF FRL NW 1/4 LBWR 24 ACRES The Fractional Southwest Quarter (SW 1/4) of the Fractional Northwest Quarter (NW 1/4) of Section 24, Township 18 North, Range 13 West, 5th Principal Meridian, located on the Left Bank of White River (LBWR). Less and Except lands deeded to White River Railway Co. now known as Missouri & Northern Arkansas Railroad Company, Inc. 37.74		
008-00111-000	FOSHEE JOHNATHAN G	Lot 3,4,5 Block 19 CUNNINGHAMS ADD 21-18-12 LOTS 3-5 BLK 19 NORFORK CUNNINGHAMS ADD	115.81	
001-09507-104	FOSTER EQUITIES LLC	30-20-14 0.38 Acres E 25FT S 1/2 SE NE .38 ACRES	29.47	
010-01706-000	FOSTER EQUITIES LLC	Lot 249 BRIARCLIFF SEC 11 33-19-12 LOT 249 SEC 11 BRIARCLIFF	134.54	
010-02460-000	FOSTER EQUITIES LLC	Lot 227 BRIARCLIFF SEC 16 04-18-12 LOT 227 SEC 16 BRIARCLIFF	137.52	
010-02507-000	FOSTER EQUITIES LLC	Lot 340 BRIARCLIFF SEC 16 04-18-12 LOT 340 SEC 16 BRIARCLIFF	117.85	
010-02355-000	FOSTER EQUITIES LLC	Lot 71 BRIARCLIFF SEC 15 04-18-12 LOT 71 SEC 15 BRIARCLIFF	110.79	
010-02358-000	FOSTER EQUITIES LLC	Lot 87 BRIARCLIFF SEC 15 04-18-12 LOT 87 SEC 15 BRIARCLIFF	110.79	
010-02410-061	FOSTER EQUITIES LLC	Lot 61 BRIARCLIFF SEC 16 04-18-12 LOT 61 SECTION 16 BRIARCLIFF	118.81	
010-02411-000	FOSTER EQUITIES LLC	Lot 62 BRIARCLIFF SEC 16 04-18-12 LOT 62 SEC 16 BRIARCLIFF	118.81	
001-01731-002	FOSTER JERRY AND LINDA FOSTER	27-18-12 2.02 Acres PT SE NE 2.02 ACRES	92.02	
001-01731-007	FOSTER LARRY G	27-18-12 1.01 Acres PT SE NE 1.01 AC M/L	297.65	
008-02934-000	FOSTER NOEL D ESTATE	27-18-12 0.81 Acres PT. SE NE 0.81 ACRES	646.67	
001-01731-000	FOSTER NOEL D ETUX ESTATE	27-18-12 0.44 Acres PT SE NE .44 ACRES	83.57	
008-02935-002	FOSTER NOEL ESTATE	27-18-12 0.36 Acres Part of the SE1/4 NE1/4, Section 27, Township 18 North, Range 12 West, Baxter County, Arkansas, described as follows: From the NE corner of the SE1/4 NE1/4, a 1/2" rebar, thence North 87° 31' 04" W. along the North line thereof 420.00 feet; thence leaving said line South 02° 42' 17" W. 803.52 feet to a nail in mound of stone; thence South 87° 31' 04" E. 107.38 feet to a 3/8" rebar for the point of beginning; thence continue South 87° 31' 04" E. 257.81 feet to the West right-of-way for said County Road No. 64; thence South 42° 27' 25" W. along said R/W 180.12 feet to a 3/8" rebar; thence leaving said R/W North 49° 06' 15" W. 197.49 feet to the point of beginning, containing 0.36 acre. 38.71		
008-00177-106	FOSTER SALLY AND JOHN E STRECKEWALD II	Lot 106 NORFORK VILLAGE ADD 1 07-18-12 LOT 106 NORFORK VILLAGE ADD 1	132.54	
001-00214-001	FOSTER TERRY	20-18-11 30 Acres SW 1/4 NW 1/4 LESS AND EXCEPT: A part of the SW 1/4 NW 1/4 in Section 20, T18-N, R11-W, Baxter County, Arkansas, being described as follows: Beginning at the Southwest corner of the SW 1/4 NW 1/4 of said Section 20; thence N 02° 31' 29" E for a distance of 660.00 feet; thence S 87° 10' 00" E for a distance of 660.00 feet; thence S 02° 31' 29" W for a distance of 660.00 feet; thence N 87° 10' 00" W for a distance of 660.00 feet to the Point of Beginning. Subject to a 50 foot road easement for ingress and egress with said easement centerline described as follows: starting at the Southwest corner of the SW 1/4 NW 1/4 of Section 20, thence S 87° 10' 00" E for a distance of 273.00 feet; thence N 02° 31' 29" E for a distance of 290.00 feet to a point of intersection of Baxter County Road 65 and an existing drive, said point being the beginning of the centerline of the easement; thence N 19° 12' 00" for a distance of 389.00 feet to the end of said easement. 48.07		
008-00125-000	FOSTER WILLIAM BRADLEY	Lot PT 2,5,6 Block 29 CUNNINGHAMS ADD 21-18-12 PT LOTS 2,5,6 BLK 29 NORFORK CUNNINGHAMS ADD	81.13	
002-06455-000	FOWLER BRIAN DAVID	Lot E 1/2 7 LAKEWOOD HEIGHTS 20-19-12 E 1/2 LOT 7 LAKEWOOD HEIGHTS	10.88	
010-05486-000	FOYS-R-US REVOCABLE TRUST	Lot 74 HOLIDAY HILLS EST 2 32-19-12 LOT 74 HOLIDAY HILLS EST 2	146.39	
001-06370-103	FRANKS JODY	19-20-13 1 Acres Part of the NE 1/4 of the SE 1/4, Section 19, Township 20 North, Range 13 West, Baxter County, Arkansas, more specifically described as follows: From the SE corner of said forty, run North 3 deg. 11 min. 57 sec. East 420 feet to the point of beginning, run thence North 3 deg. 11 min. 57 sec. East 210 feet to a point, run thence North 87 deg. 37 min. 44 sec. West 210 feet to a point, run thence South 3 deg. 11 min. 57 sec. West 210 feet, run thence South 87 deg. 37 min. 44 sec. East, 210 feet more or less to the point of beginning; Containing one acre, more or less. 396.68		
007-01283-000	FREEDOM MORTGAGE CORPORATION	Lot 4 Block 2 INDIAN CREEK UNIT 3 PHASE 1 10-19-13 LOT 4 BLK 2 INDIAN CREEK SUB #3 PHASE1	73.18	
006-00396-006	FRENCH WILLIAM TIMOTHY	Lot PT 6 HUDSON ADD 25-20-15 That part of Lot 6 of HUDSON SUBDIVISION, as shown by the recorded plat thereof, lying South and East of James Drive, EXCEPT that part conveyed to Don Ott on Instrument Number 5401-91, records of Baxter County, Arkansas. Grantor Ouitclaims only any interest it may have in and to the following: The East 10 feet of James Drive which abuts the West Property Line of that Part of Lot 6, Hudson Subdivision, Lying South and East of James Drive. 55.03		
006-00240-106	FRENCH WILLIAM TIMOTHY	Lot 107,108,PT 106 GLEN COVE ADD 25-20-15 Lots 107,108, and that part of Lot 106 lying West of Glen Cove Drive in GLEN COVE SUBDIVISION, as shown by the recorded plat thereof, records of Baxter County, Arkansas. 302.98		
007-01321-000	FRODGE JASON C	Lot 16 Block 5 INDIAN CREEK NO 3 PHASE 2 03-19-13 LOT 16 BLK 5 INDIAN CREEK 3 PHASE 2	1,339.89	
002-06141-000	FRUIN ETHEL	Lot 10 Block C LAKE PARK ADD 24-20-13 LOT 10 BLK C LAKE PARK ADD	103.18	
001-06271-001	FULLMER KATHALENE	10-20-13 1.7 Acres PT. N 1/2 NW NE 1.7 ACRES	1,043.89	
001-06276-000	FULLMER THEODORE	10-20-13 1.7 Acres PT N 1/2 NW NE 1.7 ACRES	125.27	
001-06277-000	FULLMER THEODORE D	10-20-13 1.7 Acres A part of the N-1/2, NW-1/4, NE-1/4 of Section 10, Township 20 N, Range 13 W described as follows: Beginning at a point where the East right of way line of Arkansas State Highway #201 crosses the North line of NW-1/4, NE-1/4 aforesaid and run thence East along the North line thereof 507.6 feet to the point of beginning for the tract herein described, run thence East 222 feet to a point, run thence South on a line parallel with the East line of said 40, 336.6 feet to a point on North line of a 15 foot proposed roadway, run thence West on a line parallel with the North line of said forty 222. feet to a point, run thence North 336.6 feet to the point of beginning, containing 1.7 acres, more or less. 150.74		
009-02960-000	FUNKHOUSER SIBYL A ESTATE	09-18-12 4.6 Acres PT NE SE 1 ACRE & PT E 1/2 SE 3.60 AC TOTAL 4.60 AC	180.10	
010-00591-000	FURLONG JONATHAN E	Lot 92 BRIARCLIFF SEC 7 29-19-12 LOT 92 SEC 7 BRIARCLIFF	135.17	
010-00592-000	FURLONG JONATHAN E	Lot 93 BRIARCLIFF SEC 7 29-19-12 LOT 93 SEC 7 BRIARCLIFF	45.99	
002-00306-001	G&B MOSS LLC	Lot 1,2,3,4,5 BLUE WING 03-20-13 LOTS 1,2,3,4,5 BLUE WING	942.64	
002-05862-093	GANIEL JERRY W AND DAWN M GANIEL	Lot PT 92,93 KINGSBERRY ESTATE SUB 11-19-13 Lot 93 in KINGSBERRY, Y ESTATES, as shown by the recorded plat thereof. A portion of Lot 92 KINGSBERRY ESTATES in Baxter County, Arkansas, describing a tract that is to be 10 feet from an existing septic system, said tract to also include an existing curtain drain. Said septic system and curtain drain exists for the use of a dwelling on Lot 93 KINGSBERRY ESTATES, described as follows: From the South common corner of Lots 92 & 93 run N. 39 deg. 26' E., along the lot line to a point that is 80.00 feet from the centerline Power Pole #M688 SPPAS 635 WOC that is in the proximity of said common corner; run thence Southeasterly to a point on the South line of Lot 92 that is 49.00 feet from said centerline power pole; thence N. 50 deg. 34' W., 49 feet, more or less, to the Point of Beginning. 1,018.05		
010-00956-000	GARCIA ANTHONY	Lot 43,44 BRIARCLIFF SEC 9 32-19-12 LOTS 43 AND 44 SEC 9 BRIARCLIFF	189.72	
002-09165-053	GARDNER JUNE V	RAZORBACK ACRES 36-20-14 IMPROVEMENT ONLY LOT 53 W 100' 18,19,21,22, ALL 20,24,26,27,30,31,32,PT33,PT34,35-40,44-49,PT50,PT52,53,54,55, ALSOLOTS 28,29,42,43,56 AND EASEMENT	5.70	
001-07839-400	GARNER ALIA L AND JASON HANNAFORD	01-19-14 6.14 Acres PT NW NE 6.14 AC M/L	152.27	
002-06915-001	GARRISON JOHN C	Lot PT 21,PT22 MIDWAY ESTATES 22-20-14 PARTS OF LOTS 21 AND 22 IN MIDWAY ESTATES SUBDIVISION, AS LOCATED IN SECTION 22, TOWNSHIP 20 NORTH, RANGE 14 WEST IN BAXTER COUNTY, ARKANSAS, DESCRIBED AS FOLLOWS: BEGINNING AT THE SOUTHEAST CORNER OF SAID LOT 22, A STEEL POST, THEN GO ALONG THE SOUTH LINE OF SAID LOTS 21 AND 22, S. 67° 50' 52" W., 256.11 FEET TO A 1/2" REBAR WITH ALUMINUM CAP (PS1180); THEN GO N. 12° 42' 53" W., 268.70 FEET TO A 1/2" REBAR WITH ALUMINUM CAP ON THE NORTH LINE OF SAID LOT 21; THEN GO ALONG SAID LINE S. 82° 50' 40" E., 308.60 FEET TO THE NORTHEAST CORNER OF SAID LOT 22, A 1/2" REBAR WITH ALUMINUM CAP; THEN GO ALONG THE EAST LINE OF SAID LOT 22, S. 04° 25' 49" W., 127.48 FEET TO THE POINT OF BEGINNING. 23.91		
001-06749-000	GARTMAN ELAYNE LATEICE AND BRUCE GARTMAN	28-20-13 0.5 Acres Part of the NE 1/4 SE 1/4 Section 28, Township 20 North, Range 13 West, Baxter County, Arkansas Beginning at a 3/8 inch rebar on the East line of State Highway 201, and the South line of the NE 1/4 SE 1/4, thence along the East line of Highway 201, with a curve to the right having a radius of 1392.40 feet and an arc length of 215.63 feet to a 3/8 inch rebar, on the South line of County Road No. 28, thence South 78 degrees 48 minutes 13 seconds East, along said line 65.00 feet to a 3/8 inch rebar, thence leaving said line South 02 degrees 53 minutes 31 seconds East 220.79 feet to a 3/8 inch rebar in a fence line. Thence South 89 degrees 18 minutes 00 seconds West along fence line 154.40 feet to the East line of Highway 201, Thence along a curve to the right having a radius of 1392.40 feet and an arc length of 32.79 feet to the point of beginning. LESS AND EXCEPT: Part of the NE 1/4 SE 1/4 Section 28, Township 20 North, Range 13 West, Baxter County, Arkansas: From the SE corner of the NE 1/4 SE 1/4 thence North 88 Degrees 44 minutes 33 seconds West along the South line thereof, 381.73 feet to the point of beginning; thence continue North 88 degrees 44 minutes 33 seconds West 40.00		
001-02672-300	GATEWOOD RAYMOND LEE			feet: thence North 20 degrees 33 minutes 28 seconds East, 100.25 feet; thence South 02 degrees 53 minutes 31 seconds East, 94.87 feet to the point of beginning. Legal Description being shown on RS-15-2007 dated January 23, 2007 and filed January 24,2007 by Rose's Land Surveying, Inc. 243.35
001-03470-000	GATEWOOD TIMOTHY L AND SUZANNA L	20-21-12 40 Acres NE NW 40 ACRES AND EASEMENT	216.63	
009-00102-000	GAUGER MAGEN M, STEVEN R GAUGER, DONALD GAUGER SR	Lot PT 21 PINE VIEW ACRES 05-18-12 E 1/2 LOT 21 PINE VIEW ACRES	38.07	
002-10074-000	GAZAWAY JASON D TRUSTEE OF THE KATHY J GAZAWAY IRR	Lot 34 SYCAMORE SPRINGS ESTATES 22-19-12 LOT 34 SYCAMORE SPRINGS	2,297.15	
001-06601-000	GEROLA JASON AND CURRY LOFSTEDT	25-20-13 3.33 Acres That part of the SW 1/4 SE 1/4, Section 25, Twp. 20 North, Range 13 West, bounded and described as follows: Begin at the Southwest corner of said forty and run thence along the West line of said forty North 398 feet to a point of beginning for the tract herein conveyed, from said point of beginning, continue thence North along said West line of said forty 757 feet to a point; run thence East 210 feet to a point; run thence South on a line parallel to the West line of said forty 757 feet to a point; run thence West 210 feet to the point or place of beginning, containing 3 1/3 acres, more or less. Also the right to the use of the right-of-way on the South side of said lands, entrance being from Medallion Acres Subdivision with access to the above described lands, which right shall run with the lands. 840.78		
007-01539-000	GERTSCH MELINA AND MICHELLE MCMULLENS	Lot 6 Block 8 LANGSTONS ADD 1 04-19-13 LOT 6 BLK 8 LANGSTONS ADD 1	1,189.34	
010-00702-000	GIANQUINTO ANTHONY FRANK	Lot 220 BRIARCLIFF SEC 7 29-19-12 LOT 220 SEC 7 BRIARCLIFF	135.17	
010-00742-000	GIANQUINTO ANTHONY FRANK	Lot 262 BRIARCLIFF SEC 7 29-19-12 LOT 262 SEC 7 BRIARCLIFF	110.79	
002-10005-000	GIBSON ANTHONY MICHAEL SUCC TRUSTEE OF THE MICHAEL	Lot 57,58,59 SYCAMORE HIGHLANDS ADD 3 27-19-12 LOTS 57,58,59 SYCAMORE HIGHLAND ADD #3	2,100.67	
010-00959-000	GIEGER TERRI S	Lot 46 BRIARCLIFF SEC 9 32-19-12 LOT 46 SEC 9 BRIARCLIFF	120.92	
001-08735-001	GILLAM SAMPSON AND AMANDA GILLAM	35-19-14 1.5 Acres PART OF THE NW 1/4 SW 1/4 SECTION 35, TOWNSHIP 19 NORTH, RANGE 14 WEST, BAXTER COUNTY, ARKANSAS DESCRIBED AS FOLLOWS: BEGINNING AT THE NE CORNER NW 1/4 SW 1/4 A NAIL IN MOUND OF STONE, THENCE SOUTH 00° 00' 00" EAST, 473.55 FEET TO THE CENTERLINE OF COUNTY ROAD NO. 3, THENCE ALONG CENTERLINE THE FOLLOWING COURSES; NORTH 29° 01' 14" WEST, 191.80 FEET, NORTH 30° 22' 44" WEST 96.61 FEET, NORTH 34° 00' 08" WEST, 71.39 FEET, NORTH 39° 34' 03" WEST, 56.24 FEET, NORTH 45° 22' 56" WEST, 45.92 FEET TO THE INTERSECTION OF COUNTY ROAD NO. 3 AND COUNTY ROAD NO. 4, THENCE NORTH 18° 37' 23" EAST ALONG CENTERLINE OF COUNTY ROAD NO. 4, 96.54 FEET TO THE NORTH LINE OF THE NW 1/4 SW 1/4, THENCE LEAVING SAID ROAD SOUTH 89° 00' 44" EAST ALONG THE NORTH LINE OF THE OF THE NW 1/4 SW 1/4, 219.54 FEET TO THE POINT OF BEGINNING. CONTAINING 1.5 ACRES, MORE OR LESS. SUBJECT TO: An existing easement in the NW corner for a driveway for the one (1) acre tract to the North which has been deeded to Dwayne Munden. SUBJECT TO: The one (1) acre tract deeded to Dwayne Munden to the North having the right to use the water well on the property and paying 1/2 of the cost of repairs and maintenance of the water well. 21.36		
001-00829-001	GILLIAM JAMES DAVID AND JEFFREY EDWARD SISCO	07-21-11 2 Acres PT SW FRL, 2 ACRES Part of the SW Fri. 1/4 of Section 7, Township 21 North, Range 11 West of Baxter County, Arkansas more particularly described as follows: From the NW corner of the SW Fri. 1/4 of Section 7 and run North 88° 44' East along the Arkansas Missouri State Line, 989.0 feet; thence run South 300.00 feet to a point on the West R/W of State Highway 101; thence East 73.45 feet to a point on the East R/W of Highway 101, this point being the point of beginning for the tract herein described; from the point of beginning continue East 26.55 feet; thence run North 52.07 feet; thence run North 59° 53' East 144.13 feet; thence South 7° 49' 20" East 428.28 feet; thence run South 88° 44' West 306.99 feet to the East R/W of Highway 101; thence along said R/W as follows; North 09° 02' East 54.30 feet; North 10° 01' East 84.87 feet; North 18° 58' 20" East 41.83 feet; North 21° 37' East 50.20 feet; North 24° 09' East 24.21 feet; North 26° 24' 20" East 44.08 feet; North 29° 59' 40" East 25.02 feet to the point of beginning. 530.95		
002-04731-000	GILLINGER CINDY AND DAVID GILLINGER	Lot 6 FOX MEADOWS ADD 20-20-14 LOT 6 FOX MEADOWS ADD	225.39	
002-09092-000	GILMORE JIM C AND DIXIE A GILMORE	Lot 29 PROMISE LAND HOMESITE 08-20-14 LOT 29 PROMISE LAND HOMESITES	55.21	
002-09093-000	GILMORE JIM C AND DIXIE A GILMORE	Lot 30 PROMISE LAND HOMESITE 08-20-14 LOT 30 PROMISE LAND HOMESITES	26.68	
010-02136-000	GILMORE ZENIA	Lot TR A BRIARCLIFF SEC 14 04-18-12 TRACT A SECTION 14 BRIARCLIFF	128.93	
010-02136-000	GILMORE ZENIA	Lot TR B BRIARCLIFF SEC 14 04-18-12 TRACT B SECTION 14 BRIARCLIFF	104.57	
001-08517-200	GJF INVESTMENTS LLC	24-19-14 11.13 Acres PT N 1/2 SW 1/4 11.13 ACRES	20.08	
001-08517-002	GJF INVESTMENTS LLC			
010-01357-000	THE ZONE	24-19-14 5.99 Acres PT N 1/2 SW 5.99 ACRES M/L	6,376.68	
002-09529-000	GOOCH ALLAN	Lot 156 BRIARCLIFF SEC 10 33-19-12 LOT 156 SEC 10 BRIARCLIFF	141.40	
006-00128-000	GOODE BILLY RAY JR AND JAMA LYNETTE GOODE CO TRUST	Lot 13,14,15 RUTH B KAY ESTATES 34-21-12 LOTS 13,14,15 RUTH B KAY ESTATES	802.39	
002-10597-001	GOODYEAR GORDON	Lot 8 Block B FOREST SHORES SUB 19-20-14 LOT 8 BLK B FOREST SHORES ADD	791.80	
002-10600-000	GOODYEAR GORDON	Lot 1 WHISPERING PINES SUB 22-20-14 LOT 1 WHISPERING PINES SUB.103.67		
010-01687-000	GOREY JOHN AND LINDA	Lot PT 7,8 WHISPERING PINES SUB 22-20-14 PT LOT 7 & LOT 8 WHISPERING PINES SUB	350.02	
007-03269-016	GORHAM LAURIE ANN TRUSTEE OF ROBERT T KELSH TRUST	Lot 204 BRIARCLIFF SEC 11 33-19-12 LOT 204 SEC 11 BRIARCLIFF	125.68	
001-06868-202	GOSS WANDA	Lot 16 BRECKENRIDGE 32-20-13 LOT 16 BRECKENRIDGE	1,809.75	
		31-20-13 1.44 Acres PT SE NW 1.44 ACRES Part of the SE 1/4 NW 1/4 Section 31, Township 20 North, Range 13 West, Baxter County, Arkansas, Described as follows: From the SW corner of the SE 1/4 NW 1/4, thence North 00 degrees 58 minutes 30 seconds East 24.52 feet to the North R/W of Annie Baker Road,thence leaving said R/W, North 00 degrees 58 minutes 30 seconds East 468.41feet for the point of beginning. Thence North 00 degrees 58 minutes 30 seconds East 200.00 feet to a 1 inch rod, thence South 89 degrees 30 minutes 48 seconds East 199.96 feet to a 1/2 inch pipe, thence South 01 degrees 00 minutes 48 seconds West 200 feet, thence South 90 degrees 29 minutes 12 seconds West 199.96 feet to the Point of beginning. AND: Part of the SE 1/4 NW 1/4 Section 31, Township 20 North, Range 13 West, Baxter County, Arkansas, described as follows: From the SW corner of the SE 1/4 NW 1/4, thence North 00 degrees 58 minutes 30 seconds East 24.52 feet to the North R/W of Annie Baker Road for the point of beginning for the tract herein conveyed; thence North 0 degrees 58 minutes 30 seconds East 468.41 feet to the Southwest corner of the Grantee's tract thence East 25 feet; thence South 0 degrees 58 minutes 30 seconds West 468.41 feet to the North R/W of Annie Baker Road, thence West 25 feet to the point of beginning. AND: THE NORTH 44.37 FEET OF THE FOLLOWING TRACT: Part of the SE 1/4 of the NW 1/4 of Section 31, Township 20 North, Range 13 West, Baxter County, Arkansas, more particularly described as follows: Starting at the Southwest corner of said SE 1/4 of the NW 1/4, a county monument; thence North 00° 58' 30" East, a distance of 24.43 feet to a 3/8 inch rebar with cap #1268 on the Northern right of way line of Annie Baker Road; thence South 89° 09' 19" East along said right of way line, a distance of 25.00 feet to a 3/8 inch rebar with cap #1268; thence leaving said right of way line North 00° 58' 30" East, a distance of 232.72 feet to a 3/8 inch rebar with cap #1268 and the point of beginning of tract being described; thence continue North 00° 58' 30" East a distance of 235.60 feet; thence South 89° 34' 01" East, a distance of 174.86 feet; thence South 01° 01' 14" West, a distance of 235.67 feet to a 3/8 inch rebar with cap #1268; thence North 89° 32' 44" West, a distance of 174.86 feet to the point of beginning. Being shown as Tract 2 on a survey by Ellington Engineering Services, LLC dated July 27, 2015, and filed August 19, 2015, as Instrument Number L201507528. LESS AND EXCEPT: Part of the SE 1/4 of the NW 1/4 of Section 31, Township 20 North, Range 13 West, Baxter County, Arkansas, more particularly described as follows: Starting at the Southwest corner of said SE 1/4 of the NW 1/4, a county monument; thence North 00° 58' 30" East, a distance of 24.43 feet to a 3/8 inch rebar with cap #1268 on the Northern right of way line of Annie Baker Road; thence South 89° 09' 19" East along said right of way line, a distance of 25.00 feet to a 3/8 inch rebar with cap #1268; thence leaving said right of way line North 00° 58' 30" East, a distance of 232.72 feet to a 3/8 inch rebar with cap #1268 and the point of beginning of tract being described; thence continue North 00° 58' 30" East a distance of 235.60 feet; thence South 89° 34' 01" East, a distance of 174.86 feet; thence South 01° 01' 14" West, a distance of 235.67 feet to a 3/8 inch rebar with cap #1268; thence North 89° 32' 44" West, a distance of 174.86 feet to the point of beginning. Being shown as Tract 2 on a survey by Ellington Engineering Services, LLC dated July 27, 2015, and filed August 19, 2015, as Instrument Number L201507528. 205.85		
010-02439-000	GOWER RICHARD DEAN	Lot 150 BRIARCLIFF SEC 16 04-18-12 LOT 150 SEC 16 BRIARCLIFF	138.15	
010-02440-000	GOWER RICHARD DEAN	Lot 151 BRIARCLIFF SEC 16 04-18-12 LOT 151 SEC 16 BRIARCLIFF	137.52	
010-02444-000	GOWER RICHARD DEAN	Lot 174 BRIARCLIFF SEC 16 04-18-12 LOT 174 SEC 16 BRIARCLIFF	118.81	

001-07776-001	GRACY DANIEL AND ELIZABETH M COOPER	26-18-14 1 Acres PART OF THE NW1/4 SE1/4, SECTION 26, T-18-N, R-14-W OF THE FIFTH PRINCIPLE MERIDIAN, BAXTER COUNTY, ARKANSAS, MORE PARTICULARLY DESCRIBED AS FOLLOWS: BEGINNING AT A FOUND COTTON PICKER SPINDLE AT THE CS1/16 CORNER OF SAID SECTION 26; THENCE N01°52'19"E ALONG THE WEST LINE OF SAID NW1/4 SE1/4, 98.04 FEET; THENCE LEAVE THE WEST LINE OF SAID NW1/4 SE1/4 S86°32'38"E, 444.96 FEET TO A SET 1/2 INCH REBAR WITH AN ALUMINUM ID CAP (PS #1529); THENCE S01°52'41"W, 98.04 FEET TO A FOUND 1/2 INCH REBAR WITH AN ALUMINUM ID CAP (PS #1529) ON THE SOUTH LINE OF SAID NW1/4 SE1/4; THENCE ALONG THE SOUTH LINE OF SAID NW1/4 SE1/4 N86°32'38"W, 444.95 FEET TO THE POINT OF BEGINNING CONTAINING 1.00 ACRES AS SURVEYED DECEMBER 22, 2021 AND SUBJECT TO THE EASTERLY RIGHT OF WAY OF ARKANSAS HIGHWAY #126 ALONG WITH ANY OTHER RIGHTS OF WAY AND/OR EASEMENTS THAT MAY EXIST.	40.30	010-00723-000	HALAKA ADEL AND MERYAM SALEB	Lot 241 BRIARCLIFF SEC 7 29-19-12 LOT 241 SEC 7 BRIARCLIFF	131.38
				001-08284-002	HALEY LELA L	16-19-14 2.79 Acres PT. SE SE 2.79 ACRES	310.35
				001-01433-000	HALL CHRISTOPHER AND TABITHA HALL	06-18-12 20 Acres S 1/2 NW NE 20 AC & PT NE NW (E.OF RD)30 FT WIDE STRIP	1,429.10
				001-01432-000	HALL CHRISTOPHER AND TABITHA HALL	06-18-12 10 Acres The S 1/2 N 1/2 NW 1/4 NE 1/4, Section 6, Township 18 North, Range 12 West.	18.15
				001-07319-003	HALL EVELYN	17-21-13 10.24 Acres Ozark Hills, Tract 14: A part of the SW 1/4 of Section 17, Township 21 North, Range 13 West, Baxter County, Arkansas, described as follows: Begin at the SW corner of said Section 17 and run thence South 87 degrees 21 minutes 29 seconds East 597.52 feet to a point of beginning for the tract herein described; thence run North 00 degrees 53 minutes 29 seconds West 1346.00 feet to a point on the South right of way line of County Road; thence run South 66 degrees 17 minutes 16 seconds East along said right of way line, 384.22 feet, thence South 0 degrees 53 minutes 29 seconds East 1207.61 feet; thence North 87 degrees 21 minutes 29 seconds West 350.00 feet to the point of beginning.	30.18
005-00219-000	GRALTON TRAVIS WILLIAM AND BRENDA F GRALTON	Lot 16 ROBERTSONS ADD 28-19-14 LOT 16 ROBERTSONS ADD	920.94	002-04550-001	HALL MARK AND STEPHANIE PANNELL	Lot 4 Block 2 FOREST PARK ADD 25-19-13 LOT 4 BLK 2 FOREST PARK ADD	54.96
002-03851-000	GRANGER FRED G AND MARILYN GRANGER	Lot 1 Block L DOGWOOD PARK 5 30-20-12 LOT 1 BLK L DOGWOOD PARK 5	106.01	001-02276-000	HAMBONE INVESTMENTS LLC	25-19-12 4.01 Acres PT. SW SW 4.01 ACRES	876.69
002-03838-000	GRANGER FRED G OR MARILYN GRANGER	Lot 1 Block K DOGWOOD PARK 5 30-20-12 LOT 1 BLK K DOGWOOD PARK 5	23.22	002-03246-000	HAMELTON RANDYLL L AND BECKY E HAMELTON	Lot 63 DOE RUN 20-20-12 LOT 63 DOE RUN SUBDIVISION	9.57
002-03806-000	GRANGER FRED G OR MARILYN J GRANGER	Lot 2 Block I DOGWOOD PARK 4 30-20-12 LOT 2 BLK I DOGWOOD PARK 4	18.78	002-03488-000	HAMMETT DAVID DEWAYNE AND ELISA MICHELE HAMMETT	Lot PT 5, PT 18 Block 4 DOGWOOD PARK 2 20-20-12 NORTH 1/2 OF LOT 5 AND THE N 1/2 OF LOT 18 BLK 4 DOGWOOD PARK 2	20.90
002-03805-000	GRANGER FREDDIE GENE AND MARILYN J GRANGER	Lot 1 Block I DOGWOOD PARK 4 30-20-12 LOT 1 BLK I DOGWOOD PARK 4	19.41	002-03489-000	HAMMETT DAVID DEWAYNE AND LISA	Lot 6,17 Block 4 DOGWOOD PARK 2 20-20-12 LOTS 6 & 17 BLK 4 DOGWOOD PARK 2	626.86
002-03852-000	GRANGER FREDDIE GENE AND MARILYN J GRANGER	Lot 2 Block L DOGWOOD PARK 5 30-20-12 LOT 2 BLK L DOGWOOD PARK 5	23.22	002-10307-000	HAMMETT KATHLEEN PEPPER	Lot 79 TOWN PARK EST 18-19-13 LOT 79 TOWN PARK EST	495.62
002-03904-000	GRANGER MARILYN AND FRED G GRANGER	Lot 18 Block N DOGWOOD PARK 5 30-20-12 LOT 18 BLK N DOGWOOD PARK 5	23.85	010-01961-000	HAMMOND MONICA	Lot 105 BRIARCLIFF SEC 12 04-18-12 LOT 105 SEC 12 BRIARCLIFF	138.15
002-11024-226	GRAY BRADLEY L AND RANDEL GRAY	Lot PT 26 WHITE RIVER HIDE-A-WAY BLOCK 2 16-18-13 2.4 Acres PT LOT 26 WHITE RIVER HIDE-A-WAY BLOCK 2 (WEST 115 FEET)	879.16	002-11129-005	HARBER DENNIS AND KAY HARBER	LEISURE HILLS NORTH MOBILE HOME PARK 19-20-14 IMPROVEMENT ONLY	153.09
007-01404-000	GREEN DALE	Lot 12, PT 13 LANGSTON SUB 04-19-13 0.73 Acres LOT 12 & PT LOT 13 LANGSTON ADDITION	1,992.57	001-01177-200	HARBER TERESA	22-17-12 40.7 Acres PT NW SE AND PT NE SW (N & W OF CO. RD.) RBWR	40.7 ACRES
007-14999-107	GREEN DALE AND PENNY GREEN	17-19-13 0.7 Acres PT. SE NW 0.70 ACRE	1,170.30	007-02923-000	HARBOUR JESSI A	Lot PT 10 Block 24 TRUMANS ADD 09-19-13 0.04 Acres Part of Lot 10 in Block 24, TRUMAN'S ADDITION to the town of Mountain Home, Arkansas, being more particularly described as follows: Beginning 4 feet East of the Southwest corner of Lot 10, run thence North, 75 feet; thence run East to the East line of said Lot 10; thence run South, 75 feet to the Southeast corner thereof; thence run West to the Point of Beginning. EXCEPT: An undivided one-half interest in and to the following described lands and improvements thereon, to-wit: Beginning 4 feet East of the Southwest corner of Lot 10, Block 24, TRUMAN'S ADDITION to the Town of Mountain Home, Arkansas, run thence East, 8 inches; thence North, 60 feet; thence West, 8 inches; thence South to the Place of Beginning.	1,555.41
001-01295-002	GREEN JIMMIE J AND ANN ELIZABETH GREEN	03-17-12 10.4 Acres Part of the S 1/2 of the SW 1/4 of Section 3, Township 17 North, Range 12 West, 5th P.M., Baxter County, Arkansas, more particularly described as follows: Beginning at the NW corner of the SW 1/4 SW 1/4 of above said Section 3; thence South 89 degrees 06 minutes East 1378.56 feet; thence South 03 degrees 21 minutes West 329.00 feet; thence North 89 degrees 06 minutes West 1374.92 feet; thence North 02 degrees 43 minutes East 328.85 feet to the Point of Beginning.	136.79	001-00077-000	HARGETT SHAWN AND EDEN HARGETT	08-18-11 2 Acres All that part of the SW 1/4 of SE 1/4 of section 8, Township 18 North, Range 11 West, described as follows: Beginning at a point on the East side of the Hand and Norfolk Road on the South line of the SW 1/4 SE 1/4 Section 8, and run thence in a Northeasterly direction, making the East side of said road the line a distance of 282 ft, and to the surveyed line of Federal Highway # 62 as proposed, thence run in a Southeasterly direction, making the South line of said surveyed line of Highway #62 the line of the South line of said SW 1/4 SE 1/4 Section 8, a distance of 500 feet, more or less, thence run West on the South line of said 40, 614 feet, more or less to the point of beginning, containing 2 acres, more or less.	2,772.97
001-01295-003	GREEN JIMMIE JESSE AND ELIZABETH GREEN	03-17-12 6 Acres Part of the SW1/4 NE1/4 SW1/4, being more particularly described as follows: Beginning at the NW corner of the NE1/4 SW1/4; thence South 88 deg. 35' East 1154.55 feet to a county road; thence South 14 deg. 12' West 159.64 feet; thence South 38 deg. 37' West 420.57 feet; thence South 48 deg. 16' West 280.62 feet to and for the point of beginning; thence South 75 deg. 11' West 302.86 feet; thence South 59 deg. 05' West 285.61 feet; thence South 31 deg. 30' West 186.11 feet; thence South 02 deg. 40' West 197.14 feet; thence in an easterly direction along an old road to where a new county road intersects with said old road; thence along the meanderings of new road in a northerly direction to the point of beginning and containing 6 acres, more or less, all in Section 3, Township 17 North, Range 12 West, Baxter County, Arkansas.	1,368.59	001-00086-000	HARGETT SHAWN T AND EDEN B HARGETT	09-18-11 3 Acres A PART OF THE NORTHWEST 1/4 OF THE NORTHEAST 1/4 OF SECTION 9, TOWNSHIP 18 NORTH, RANGE 11 WEST, DESCRIBED AS FOLLOWS; BEGINNING AT THE SOUTHEAST CORNER OF THE NORTHWEST 1/4 OF THE NORTHEAST 1/4, THENCE WEST, 525 FEET; THENCE NORTH, 248.92 FEET; THENCE EAST, 525 FEET; THENCE SOUTH, 248.92 FEET TO THE POINT OF BEGINNING.	1,037.04
002-02623-000	GREENE DAVID L AND MELISSA GREENE	Lot 6,7 BROWNS 1ST ADD 31-20-13 LOTS 6 & 7 BROWNS 1ST ADD	484.91	001-00093-000	HARGETT SHAWN T AND EDEN B HARGETT	09-18-11 0.5 Acres That part of the SE1/4 NE1/4 of Section 9, Township 18 North, Range 11 West, Baxter County, Arkansas, described as follows: Beginning at a point on the South line of said forty on the West side of the WPA Road and run thence West along the South line of said forty 150 feet to a point; run thence North 135 feet to a point; run thence East 150 feet to a point on the West line of said WPA Road; run thence South along the road, making the same the line, 135 feet, more or less, to the point of beginning. Subject to all restrictive covenants of record and all easements of record or apparent.	144.28
002-08088-000	GREENE ERIN AND BRIAN THERRIEN	Lot 5 Block 3 TOWER GROVE SUB NLE 21-20-11 LOT 5 BLK 3 TOWER GROVE SUBDIVISION	9.73	001-00164-000	HARGETT SHAWN T AND EDEN B HARGETT	18-18-11 1 Acres A part of the N 1/2 SW 1/4 Section 18 North, Township 18 North, Range 11 West, bounded and described as follows; Beginning at the SE corner of NW1/4 SW1/4, and run thence North 33 deg. 08' West, 335 feet, more or less, to the south line of the county road; run thence Southwesterly along the south line of the county road to the south line of the NW1/4 SW1/4, run thence East along the South line of said forty to the point of beginning, containing 1 Acre, more or less.	201.06
001-00208-001	GREER EDDIE	19-18-11 11.86 Acres PT N 1/2 E 1/2 SE 11.86 ACRES Part of the NE 1/4 SE 1/4 of Section 19, Township 18 North, Range 11 West, Baxter County, Arkansas, described as follows: Beginning at the NW corner of said NE 1/4 SE 1/4; thence along the North line thereof, South 87° 19' 00" East 244.63 feet to a set 3/8 inch rebar; thence parallel to the West line of said NE 1/4 SE 1/4 South 02° 08' 23" West 331.37 feet to a set 3/8 inch rebar; thence continue South 02° 08' 23" West 612.32 feet to a set 3/8 inch rebar; thence South 87° 06' 28" East 409.50 feet to a set 3/8 inch rebar; thence continue South 87° 06' 28" East 609.91 feet to a set 3/8 inch rebar; thence North 02° 11' 09" East 171.36 feet parallel with the East line of said NE 1/4 SE 1/4 to a set 3/8 inch rebar; thence South 52° 48' 18" East 61.04 feet; thence along the East line of said NE 1/4 SE 1/4 South 02° 11' 09" West 186.95 feet to a set 3/8 inch rebar; thence North 87° 06' 28" West 135.07 feet to a found 3/8 inch rebar; thence continue North 87° 06' 28" West 524.85 feet to a set 3/8 inch rebar; thence parallel to the East line of said NE 1/4 SE 1/4 South 02° 11' 09" West 324.95 feet to a found 3/8 inch rebar; thence along the South line of said NE 1/4 SE 1/4 North 87° 06' 37" West 653.85 feet to a found 3/8 inch rebar; thence along the West line of said NE 1/4 SE 1/4 North 02° 08' 23" East 986.42 feet to a found 3/8 inch rebar; thence continue along the West line of said NE 1/4 SE 1/4 North 02° 08' 23" East 331.37 feet to the point of beginning, containing 11.86 acres, more or less, subject to an existing 20 foot water line easement.	27.47	002-05805-020	HARKINS HAROLD E AND DORRIS E	Lot 20 IRISH HILL TERRACE 29-20-12 LOT 20 IRISH HILL TERRACE	95.65
001-07652-000	GREER HARMONY	10-18-14 5.32 Acres PT SE FRL 5.32 ACRES	11.31	001-09720-002	HARKINS HAROLD EUGENE AND DORRIS E HARKINS	17-21-14 2.25 Acres PT SW SE 2.25 ACRES M/L	113.57
001-00208-102	GREER SHELBY	19-18-11 2 Acres PT NE SE 2 ACRES M/L	14.95	002-07986-000	HARLIN PAULA	Lot 30 Block 4 PIONEER ADDITION NLE 19-20-11 LOT 30 BLK 4 PIONEER ADD	14.82
002-08071-000	GREGG ROSS S CHUYLER	Lot 10 Block 2 TOWER GROVE SUB NLE 21-20-11 LOT 10 BLK 2 TOWER GROVE SUBDIVISION	9.73	010-01952-000	HARPER KEVIN	Lot 66 BRIARCLIFF SEC 12 04-18-12 LOT 66 SEC 12 BRIARCLIFF	127.57
001-04254-001	GREY DENISE	29-18-13 40 Acres SW SW 40 ACRES, RBWR	81.27	010-05420-000	HARRELSON DAVID L	Lot 2 HOLIDAY HILLS EST 1 32-19-12 LOT 2 HOLIDAY HILLS EST SEC 1	1,215.38
001-01556-000	GRIFFIN GWENDOLYN TRUSTEE	13-18-12 160 Acres E 1/2 SE 80 ACRES & SE NE 40 ACRES & NW SE 40 ACRES	230.58	002-08464-000	HARRIGAN & ASSOCIATES INVESTMENTS LLC	Lot 10 Block 6 VALLEY VIEW ADD NLE 19-20-11 LOT 10 BLK 6 VALLEY VIEW ADD	14.19
001-08763-000	GRIFFIN GWENDOLYN TRUSTEE	02-20-14 80.24 Acres S 1/2 NE FRL 80.24 ACRES	107.12	002-08427-000	HARRIGAN & ASSOCIATES INVESTMENTS LLC	Lot 5 Block 5 VALLEY VIEW ADD NLE 19-20-11 LOT 5 BLK 5 VALLEY VIEW ADD	14.82
001-08771-000	GRIFFIN GWENDOLYN TRUSTEE	03-20-14 1.5 Acres PT NE NE 1.50 ACRES	69.78	002-11119-009	HARRINGTON JEFF	Lot 9 NATIONAL FOREST 31-18-13 3 Acres TRACT 9 NATIONAL FOREST AREA	16.89
002-04943-000	GRIFFIN GWENDOLYN TRUSTEE	Lot 13 HARRISTOWN ADD 27-20-14 LOT 13 HARRISTOWN ADD	23.94	001-08435-001	HARRINGTON MARGIE	22-19-14 1 Acres PART SW NW NW 1 ACRE	27.35
001-09249-000	GRIFFIN GWENDOLYN TRUSTEE	22-20-14 39.62 Acres NE NE 39.62 ACRES	56.74	001-09304-000	HARRIS ANTHONY AND TWONETT HARRIS	22-20-14 1 Acres Part of the SE1/4 SE1/4 of Section 22, Township 20 North, Range 14 West, bounded and described as follows: Starting at the Southeast corner of said Section 22, run thence North 584 feet for a point of beginning; run thence North 84. West 243 feet; thence run North 200 feet; thence South 84° East 217 feet and to the section line; thence South 201 feet to the point of beginning.	316.59
002-04291-000	GRIFFITH ROBERT JAMES	Lot 1 ELIZABETH ADD 09-20-12 LOT 1 ELIZABETH ADD	25.54	002-06923-000	HARRIS ANTHONY AND TWONETT HARRIS	Lot PT 41 MIDWAY ESTATES 22-20-14 ALL OF LOT 41 EXCEPT THE WEST 24 FEET THEREOF, IN MIDWAY ESTATES, A SUBDIVISION, AS SHOWN BY RECORDED PLAT THEREOF.	84.23
007-03288-000	GROVHOU GERALD J AND VIRGINIA A GROVHOU TRUSTEES	Lot 1224,1226 WILLOWBROOK PHASE NINE 34-20-13 UNITS 1224,1226 WILLOWBROOK PHASE NINE	2,479.55	001-00749-000	HARRIS EDMOND W AND WANDA E TRUSTEES	21-20-11 119 Acres PT E 1/2 SE 79 ACRES & SW SE 40 ACRES	186.53
004-00431-000	GUIST DAVID AND MINDI GUIST	Lot 31-36 COTTER HEIGHTS 31-19-14 LOTS 31-36 & PARCEL OF LAND ADJOINING ABOVE LOT ON 63 NORTH COTTER HTS	87.27	010-01935-000	HARRIS GARETT WINCHESTER	Lot 43 BRIARCLIFF SEC 12 04-18-12 LOT 43 SEC 12 BRIARCLIFF	116.18
004-00444-000	GUIST DAVID AND MINDI GUIST	Lot 73,74,75 COTTER HEIGHTS 31-19-14 LOTS 73,74,75 COTTER HEIGHTS	703.17	001-01836-004	HARRIS JESSICA MARIE	36-18-12 30.76 Acres THE SE 1/4 SE 1/4 OF SECTION 36 TOWNSHIP 18 NORTH RANGE 12 WEST, LBWR LESS AND EXCEPT ANY PORTION OF THIS SECTION PREVIOUSLY CONVEYED.	58.30
007-03285-101	GURLEY JIMI FRANCES	Lot 101 BIG CREEK ESTATES PHASE 1 18-19-13 0.3 Acres LOT 101 BIG CREEK ESTATES PHASE I	2,329.13	010-00703-000	HARTMAN FRED W JR AND MARGARET E HARTMAN	Lot 221 BRIARCLIFF SEC 7 29-19-12 LOT 221 SEC 7 BRIARCLIFF	135.17
001-09408-112	GURULE ARNOLD	27-20-14 IMPROVEMENT ONLY LOT 12 GREEN MEADOWS MH PARK PT NE NE 7.31		001-09466-002	HARVEY INVESTMENTS	29-20-14 11.86 Acres PT NW SW 11.86 AC	19.46
001-01286-000	HAARSTAD K A AND S J	02-17-12 22.86 Acres PT NW S 1/2 AND PT NW SW 22.86 AC LBWR	37.48	002-11130-296	HARWELL NANCY	ROLLING MEADOWS MOBILE HOME PARK 36-20-13 IMPROVEMENT ONLY LOT 61 ROLLING MEADOWS MOBILE HOME PARK	271.72
001-01286-001	HAARSTAD KEVIN A	02-17-12 20 Acres The North one-half (1/2) of: Part of the South 1/2 of the NW 1/4 and part of the NW 1/4 of the SW 1/4 of Section 2, Township 17 North, Range 12 West, 5th P.M., BAXter County, Arkansas more particularly as follows: Beginning at a point where the South line of above said NW 1/4 of Section 2 intersects the centerline of an existing road, North 89 degrees 19 West 1252.43 feet from the SE corner therof; from the point of beginning with meanderings of said road centerline, 15 degrees 27' West 162.10 feet; thence North 23 degrees 00' East 292.27 feet; thence North 06 degrees 27' East 418.36 feet; thence North 21 degrees 16' West 422.18 feet to a point wherby, leave said road centerline; thence North 89 degrees 18' West 1320.32 feet; thence South 00 degrees 26' East 1486.38 feet to the centerline of existing road; thence with the meanderings of said road centerline North 85 degrees 26' East 171.26 feet; thence North 79 degrees 05' East 353.40 feet; thence North 82 degrees 05' East 315.78 feet; thence South 88 degrees 30' East 380.32 feet; to a point wherby leave said road centerline; thence North 00 degrees 26' West 19.07 feet; thence South 89 degrees 19' East 167.57 feet to the point of beginning containing 20 acres, more or less.	32.87	001-06254-001	HAVENS MARK D	08-20-13 1 Acres A PART OF THE W1/2 SW1/4 SECTION 8, TOWNSHIP 20 NORTH, RANGE 13 WEST DESCRIBED AS FOLLOWS: FROM THE NORTHWEST CORNER OF THE NW1/4 SW1/4 SECTION 8, RUN SOUTH ALONG THE WEST SECTION LINE 660 FEET TO A POINT RUN THENCE EAST 600 FEET TO A POINT ON THE EAST BOUNDARY OF THE GRANTOR'S PROPERTY, THENCE RUN SOUTH TO THE NORTH BOUNDARY OF WALKER ROAD (CR 39), THENCE RUN NORTH 360 FEET TO A POINT, THENCE RUN WEST 140 FEET TO THE POINT OF BEGINNING, RUN THENCE EAST 140 FEET TO THE EAST BOUNDARY OF THE GRANTOR'S PROPERTY, RUN THENCE SOUTH 360 FEET TO THE NORTH BOUNDARY OF WALKER ROAD (CR 39) THENCE WEST ALONG THE NORTH BOUNDARY OF WALKER ROAD (CR 39) 180 FEET, RUN THENCE NORTH 260 FEET TO A POINT, RUN THENCE IN A NORTHEASTERLY DIRECTION TO THE POINT OF BEGINNING.	1,052.45
001-09336-001	HAFLICH LANCE R AND CAYANNEM HAFLICH	23-20-14 36.48 Acres S 1/2 OF SW SE AND S 1/2 OF PT SE SE 36.48 AC M/L A part of the SW 1/4 SE 1/4 and a part of the SE 1/4 SE 1/4 of Section 23, Township 20 North, Range 14 West, described as follows: Beginning at the South 1/4 corner of said Section 23, a Baxter County monument, thence go along the West line of said SW 1/4 SE 1/4, North 01°07'43" East for a distance of 628.36 feet to a 1/2 inch rebar; thence South 89°55'11" East, for a distance of 2199.22 feet to a 1/2 inch rebar; thence South 02°12'44" East for a distance of 99.99 feet to a 3/8 inch rebar; thence South 88°15'34" East for a distance of 84.85 feet to a fence post; thence North 01°45'18" East for a distance of 15.64 feet to a fence post; thence North 85°31'33" East for a distance of 123.75 feet to a fence post; thence North 03°33'27" West for a distance of 35.43 feet to a utility pole; thence North 87°30'05" East for a distance of 74.98 feet to the right of way of County Road 13; thence along said right of way, South 20°23'48" East for a distance of 615.42 feet to the South line of Section 23; thence South 89°47'39" West for a distance of 2711.33 feet to the point of beginning. Being shown on a Survey by Arnold G. Knox R.L.S. #1365 filed February 7, 2017 as Instrument #L201701064.	88.28	001-02251-001	HAWKINS JAMES AND REBECCA HAWKINS	24-19-12 BOAT DOCK LOCATED 24-19-12 LOCATED ON NORFORK LAKE PERMIT DOCK #5388 DOCK A-17 THIS DOCK HAS 51 SLIPS.	203.93
002-08062-000	HAGGENMACHER JUNIOR	Lot 3 Block 1 TOWER GROVE SUB NLE 21-20-11 LOT 3 BLK 1 TOWER GROVE SUBDIVISION	9.73	007-00872-000	HAWKINS LORENE S TRUSTEE	Lot 21 FEW ACRES BEAN ADD 09-19-13 LOT 21 FEW ACRES BEAN ADD	334.03
001-04461-001	HAIGHT THOMAS	06-18-13 9.54 Acres PT NWNNE & PT. NENW 9.54 ACRES	1,223.27	001-08057-004	HAYDEN MARION ROY	10-19-14 10 Acres E 1/2 E 1/2 SW SE 10 ACRES	1,043.12
				007-02227-000	HAYES MICHAEL E AND DAWN L HAYES	Lot 2 PLAZA HEIGHTS 05-19-13 LOT 2 PLAZA HGTS ADD	391.00
				001-05414-003	HAYNES SCOTT N	14-19-13 0.38 Acres Tract No. 2: A part of the SW 1/4 of the NW 1/4 of Section 14, Township 19 North, Range 13 West, bounded and described as follows: Beginning at the SW corner of the SW 1/4 NW 1/4 and run thence N. 1° 23' East 248 feet to a point, run thence S. 86° East 250.50 feet to the point of beginning for the tract herein described; continue thence S. 86° East 183.5 feet; thence South 88.50 feet to a point; thence N. 87° 2' 20" West 100 feet; run thence N. 89° 47' West 83.5 feet; thence N. 1° 11' East 95.56 feet to the point of beginning.	69.28
				001-05419-000	HAYNES SCOTT N	14-19-13 0.19 Acres Tract No. 1: Part of the SW 1/4 NW 1/4 Section 14, Twp. 19 North, Range 13 West bounded and described as follows: Beginning at the SW corner of the SW 1/4 NW 1/4 run thence North 1 deg. 23 min. East 248 feet to the	

		line of both tracts; all in Baxter County, Arkansas. LESS AND EXCEPT: Part of the NW1/4 SE1/4 Section 29, Township 21 North, Range 13 West, Baxter County, Arkansas, described as follows: Begin at the SW corner of the said NW1/4 SE1/4, thence North 00 deg. 36' 05" West 50 feet for the point of beginning for the tract herein described; thence continue North 00 deg. 36' 05" West 280.30 feet to a point; thence South 87 deg. 50' 54" East, 505.00 feet to a point; thence South 00 deg. 36' 05" East, 280.30 feet to a point; thence North 87 deg. 51' 12" West to the point of beginning, containing 3.25 acres, more or less. 69.74	002-06144-000	JOHNSON DIANA L	LIFE MOBILE PK ADD 1 91.22
			002-11116-003	JOHNSON GENE	Lot 14 Block C LAKE PARK ADD 24-20-13 LOT 14 BLK C LAKE PARK ADD 103.18
001-02399-000	J LEA COURTLAND COMPANY LLC	30-19-12 1.5 Acres All that part of the E 1/2 NW 1/4 SW 1/4 in Section 30, Township 19 North, Range 12 West, lying North and East of State Highway No. 5, as same now exists. 1,923.47	002-00001-003	JOHNSON GENE	Lot PT 3 Block 1 MALLARD MEADOWS PHASE 2 BLOCK 1 01-19-14 PT LOT 3 PHASE 2 BLOCK 1 MALLARD MEADOWS SUB MORE DESCRIBED AS FOLLOWS: BEGINNING AT THE SE CORNER OF LOT 3 A 3/8 INCH REBAR THENCE N 88° 58' 56" W 293.02 FEET TO THE SW CORNER OF LOT 3 A 3/8 INCH REBAR THENCE N 01° 00' 25" EAST 139.24 FEET TO A 3/8 INCH REBAR; THENCE SOUTH 88° 20' 19" EAST 292.93 FEET TO A 3/8 INCH REBAR THENCE SOUTH 00° 57' 34" WEST 135.95 FEET TO THE POINT OF BEGINNING. 229.58
005-02807-004	J MURRAY PROPERTIES LLC	28-19-14 0.79 Acres A PART OF THE E1/2 OF THE SE1/4 OF SECTION 28, TOWNSHIP 19 NORTH, RANGE 14 WEST, BAXTER COUNTY, ARKANSAS, DESCRIBED AS FOLLOWS: BEGIN AT THE SOUTHEAST CORNER OF SAID SECTION 28 AND RUN NORTH 11° 17' 19" WEST 882.03 FEET; THENCE NORTH 00° 27' 08" EAST, 151.90 FEET TO A 1/2" REBAR AT THE POINT OF THE BEGINNING OF THE TRACT HEREIN DESCRIBED; THENCE SOUTH 86° 53' 23" WEST, 198.48 FEET TO THE EAST LINE OF ARROWHEAD DRIVE THENCE NORTH 02° 33' 33" EAST 190.25 FEET ALONG THE EAST LINE OF ARROWHEAD DRIVE TO A 3/8 REBAR; THENCE NORTH 89° 02' 47" EAST, 125.96 FEET TO A 3/8" REBAR; THENCE SOUTH 23° 35' 02" EAST, 43.08 FEET TO A 1/2" REBAR; THENCE NORTH 69° 51' 03" EAST, 50.50 FEET TO A 1/2" REBAR; THENCE SOUTH 00° 27' 08" WEST 157.91 FEET TO THE POINT OF BEGINNING. SAID PROPERTY CONTAINS 0.79 ACRE MORE OR LESS. TOGETHER WITH AND SUBJECT TO ANY EASEMENTS OF RECORD. (SURVEY RECORDED MAY 26, 2022 AS INSTRUMENT NUMBER L202205910 IN THE RECORDS OF BAXTER COUNTY, ARKANSAS) 3,566.51	001-09261-003	JOHNSON JOSEPH L	Lot 3 Block 1 ALLEN ACRES 32-20-13 LOT 3 BLOCK 1 ALLEN ACRES 18.23
			007-00768-000	JOHNSON MEGAN	22-20-14 2.6 Acres PT W 1/2 NE SW/PT W 1/2 SE NW 2.6 ACRES 34.93
			001-06810-100	JOHNSON ROGER L AND RONDA L JOHNSON	Lot 7 Block 1 EVERGREEN ESTATES 10-19-13 LOT 7 BLK 1 EVERGREEN EST 370.40
			001-01671-002	JOHNSON RYAN J AND SHAY R JOHNSON	30-20-13 1.24 Acres PT NW NE 1.24 M/L 261.23
001-00558-024	JACKSON GREGORY E AND TULIP A CONNER	07-20-11 0.29 Acres PART SW FRL NW 0.29 ACRE M/L 1,015.60	001-04298-001	JOHNSON WAYNE W AND M JOHNSON	24-18-12 6.05 Acres PT NW 1/4 SE 1/4 6.05 AC M/L Part of the NW1/4 SE1/4 of Section 24, Township 18 North, Range 12 West, Baxter County, Arkansas, described as follows: From the Southeast corner of said NW SE of Section 24, the point of beginning of the tract being described, go along the South boundary of said NW SE South 88° 22' 30" West 325.63 feet to a 3/8 inch rebar; then go North 16° 02' 22" West 665.97 feet to a 3/8 inch rebar; then go North 88° 22' 30" East 490.92 feet to a 3/8 inch rebar on the East boundary of said NW1/4 SE; then go South 01° 40' 08" East 645.00 feet to the point of beginning. AND A 20 foot wide road easement across part of the NW SE of Section 24, Township 18 North, Range 12 West, Baxter County, Arkansas, the centerline of which is described as follows: From the Southeast corner of said NW SE of Section 24 go South 88° 22' 30" West 325.63 feet to a 3/8 inch rebar; then go North 16° 02' 22" West 291.46 feet to the centerline of an existing road, the point of beginning of the centerline being described; then go along said centerline the following: South 82° 09' 11" West 54.89 feet; North 66° 50' 24" West 53.85 feet; North 40° 30' 22" West 112.31 feet; North 52° 51' 23" West 270.31 feet; North 80° 21' 03" West 58.31 feet; South 66° 20' 44" West 41.05 feet; South 51° 17' 44" West 145.27 feet to the centerline of a county road, the terminus of the centerline being described 149.50
001-00558-038	JACKSON GREGORY E AND TULIP A CONNER	07-20-11 0.41 Acres PT SW FRL 0.41 ACRES 81.30			32-18-13 47.15 Acres Part of the Southwest Quarter of the Southeast Quarter and Northwest Quarter of the Southeast Quarter, Section Thirty-Two (32), Township Eighteen (18) North, Range Thirteen (13) West, Baxter County, Arkansas, R.B.W.R., commencing at South Quarter corner of Section Thirty-Two (32), Township Eighteen (18) North, Range Thirteen (13) West, run North 1° 26' 30" East along Quarter Section line 605.4 feet to a point; thence South 86° 29' East 663.6 feet; thence North 1° 21' 20" East 1036.35 feet; thence North 87° 38' 50" West 661.7 feet to a point on said Quarter Section line; thence North 1° 26' 30" East 30.5 feet to centerline of road; thence North 29° 44' East along said centerline 248.8 feet; thence North 1° 59' 10" West along said centerline 129.7 feet to a point being the most Southwesterly corner of the Cantrell Tract; thence East 105 feet; thence South 105 feet; thence South 89° 10' 10" East 207 feet to the Southeast corner of said tract; thence North 3° 27' 20" East in general direction of fence line 252 feet to a point in centerline of road; thence South 77° 20' East along centerline of road 567 feet; thence South 80° 26' East along centerline of road 296 feet; thence South 86° 21' 10" East along centerline 39.2 feet to a point on the Quarter Quarter line of said Section Thirty-Two (32); thence South 1° 16' 20" West along said line 2080.50 feet to the Southeast corner of the Southwest Quarter of the Southeast Quarter, Section Thirty-Two (32); thence North 85° 19' West 1330.23 feet to the POINT OF BEGINNING. Subject to Road Right of Way. Being shown on a Survey by Bennie W. Goforth, R.P.L.S. #1028 filed August 22, 1989 as Instrument #R5-312-89. ALSO: Subject to a thirty foot (30') Easement for Ingress and Egress over an existing roadway commonly known as Rough Drive, extending from an existing road in the Northwest Quarter of the Southeast Quarter of Section Thirty-Two (32), Township Eighteen (18) North, Range Thirteen (13) West, Baxter County, Arkansas, and extending Southwesterly to the North side of the Northwest Quarter of the Northeast Fractional Quarter of Section Five (5), Township Seventeen (17) North, Range Thirteen (13) West, Baxter County, Arkansas, R.B.W.R. 2,657.58
002-10740-000	JACKSON TOMMY A AND SHIRLEY JACKSON	Lot 25 WILDWOOD SUB 35-20-13 LOT 25 WILDWOOD SUB & PT WILDWOOD DRIVE 927.76			Lot 10 RAMEYS ADD 09-19-13 LOT 10 RAMEYS ADD 80.80
001-01522-000	JAMESON SEAN	11-18-12 7.75 Acres (LEGAL ALSO DESCRIBES 001-01564-002 IN SEC 14) Part of the SE 1/4 of the SE 1/4 of Section 11, Township 18 North, Range 12 West and a part of the NE 1/4 of the NE 1/4 of Section 14, Township 18 North, Range 12 West, and being more particularly described as follows: Begin at the NE corner of SE 1/4 SE 1/4 of Section 11 and run West, 250 feet to a place for a point of beginning. From the point of beginning, continue West, 250 feet; thence South, 1680.47 feet to the North R/W line of County Road; thence S. 47° 31' E., along the R/W line 80 feet; thence S. 89° 31' E., along R/W line 190 feet; thence North, 1735.25 feet to the point of beginning. 15.44	002-06452-000	JONES AUBREY R ETAL	Lot W 1/2 5 LAKEWOOD HEIGHTS 20-19-12 W 1/2 LOT 5 LAKEWOOD HEIGHTS 10.88
001-01564-002	JAMESON SEAN	14-18-12 2.25 Acres (LEGAL ALSO DESCRIBES 001-01522 IN SEC 11) Part of the SE 1/4 of the SE 1/4 of Section 11, Township 18 North, Range 12 West and a part of the NE 1/4 of the NE 1/4 of Section 14, Township 18 North, Range 12 West, and being more particularly described as follows: Begin at the NE corner of SE 1/4 SE 1/4 of Section 11 and run West, 250 feet to a place for a point of beginning. From the point of beginning, continue West, 250 feet; thence South, 1680.47 feet to the North R/W line of County Road; thence S. 47° 31' E., along the R/W line 80 feet; thence S. 89° 31' E., along R/W line 190 feet; thence North, 1735.25 feet to the point of beginning. 7.33	002-11061-009	JONES BRENDA L	Lot 8,9 WILDOAK ACRES SUB 19-20-13 12.69 Acres LOT 8 & 9 WILDOAK ACRES SUB 428.04
002-00083-000	JANEWAY JEFF	Lot B ARNETT HILLS 2ND ADD 25-20-13 TRACT B ARNETT HILLS 2ND ADD 170.21	001-00856-004	JONES ERIN REBECCA AND CHRISTOPHER H ATCHISON	18-21-11 2 Acres Part of the S 1/2 of NE 1/4 of NW 1/4 in Section 18, Township 21 North, Range 11 West more particularly described as follows: Beginning at the SW corner of the said S 1/2 of NE 1/4 of NW 1/4 run thence north 279 feet along the 40 line to a point; run thence east parallel with the south line of said S 1/2 of NE 1/4 of NW 1/4 416 feet to a point of beginning. Run thence east parallel with the same south line of said S 1/2 of the NE 1/4 of the NW 1/4 312 feet. Run thence south parallel with the west line of the S 1/2 of the NE 1/4 and NW 1/4 279 feet to the south line of the S 1/2 of the NE 1/4 of NW 1/4. Run thence west parallel with the same south line of said S 1/2 of NE 1/4 of NW 1/4 312 feet. Run thence north 279 feet to the point of beginning. 243.84
002-06091-000	JANEWAY JEFFREY A	Lot 12,13 LAKE LAND EST 25-20-13 LOTS 12 & 13 LAKE LAND EST 605.59	007-02309-000	JONATHAN SPIVEY CONSTRUCTION INC	Lot 10 RAMEYS ADD 09-19-13 LOT 10 RAMEYS ADD 80.80
006-00018-000	JANIK DIANIE M	Lot PT 55 LAKEVIEW 35-20-15 Part of Lot 55 of Lakeview Subdivision, bounded and described as follows: Starting at the Southwest corner of said Lot 55 (this point being a concrete monument in the West 1/64th corner between the NE 1/4 and SE 1/4 of Section 35, Township 20 North, Range 15 West), run thence North 1 degree 14 minutes East 31.17 feet to the South line of Highway 178; thence North 77 degrees 30 minutes East 244 feet along the South line of Highway 178 to the point of beginning; thence continue along the South line of Highway 178, North 77 degrees 30 minutes East 28.5 feet; thence South 8 degrees 37 minutes East 76.7 feet; thence South 81 degrees 32 minutes West 27.8 feet; thence North 9 degrees 03 minutes West 74.8 feet to the point of beginning. ALSO: The Easement for Sewer line and Septic System set out in Warranty Deed dated July 30, 1970 and recorded August 3, 1970 in Record Book 93, page 80 of the records of Baxter County, Arkansas 156.72	002-06452-000	JONES AUBREY R ETAL	Lot W 1/2 5 LAKEWOOD HEIGHTS 20-19-12 W 1/2 LOT 5 LAKEWOOD HEIGHTS 10.88
002-08491-000	JARRETT CHAD	Lot 28,29 Block 9 VALLEY VIEW ADD NLE 19-20-11 LOTS 28 AND 29 BLK 9 VALLEY VIEW ADD (UNRECORDED PLAT IN SURVEY SCANS) 25.01	002-11061-009	JONES BRENDA L	Lot 8,9 WILDOAK ACRES SUB 19-20-13 12.69 Acres LOT 8 & 9 WILDOAK ACRES SUB 428.04
002-11125-025	JARRETT CHAD AND JENNIFER JARRETT	Lot 25 CHAPARRALS 07-19-11 LOT 25 CHAPARRALS 64.39	001-00856-004	JONES ERIN REBECCA AND CHRISTOPHER H ATCHISON	18-21-11 2 Acres Part of the S 1/2 of NE 1/4 of NW 1/4 in Section 18, Township 21 North, Range 11 West more particularly described as follows: Beginning at the SW corner of the said S 1/2 of NE 1/4 of NW 1/4 run thence north 279 feet along the 40 line to a point; run thence east parallel with the south line of said S 1/2 of NE 1/4 of NW 1/4 416 feet to a point of beginning. Run thence east parallel with the same south line of said S 1/2 of the NE 1/4 of the NW 1/4 312 feet. Run thence south parallel with the west line of the S 1/2 of the NE 1/4 and NW 1/4 279 feet to the south line of the S 1/2 of the NE 1/4 of NW 1/4. Run thence west parallel with the same south line of said S 1/2 of NE 1/4 of NW 1/4 312 feet. Run thence north 279 feet to the point of beginning. 243.84
002-11055-016	JARRETT CHAD AND JENNIFER JARRETT	Lot 16-22,31-33 STARLIGHT ESTATES 09-19-12 LOTS 16,17,18,19,20,21,22,31,32,33 STARLIGHT EST 578.73	001-02981-011	JONES JEFF AND JEFFREY DEWAYNE JONES	25-20-12 0.18 Acres PT SW SE OR LOT 2-A. 18 ACRES 225.25
010-01790-000	JAWOREK KENNETH F AND WENDY L JAWOREK	Lot 361 BRIARCLIFF SEC 11 33-19-12 LOT 361 SEC 11 BRIARCLIFF 125.68	010-02464-001	JONES MICHAEL AND DONNA M JONES	32-19-12 80 Acres E 1/2 SE 1/4 80 ACRES 127.24
008-02983-000	JEFFERY KENYON KOLT AND GRACE JEFFERY	28-18-12 2.06 Acres (LEGAL ALSO DESCRIBES 001-01749-002 OUTSIDE CITY LIMITS) A part of the E1/2 of the NE1/4 of Section 28, Township 18 North Range 12 West described as follows: Beginning at the Northeast corner of the NE1/4 NE1/4 of Section 28 Township 18 North Range 12 West for a point of beginning and thence run East along the north section line 1320 feet to the NW corner of the NE1/4 of the NE1/4 of Section 28, Township 18 North Range 12 West; thence run South along the west line of the NE1/4 of the NE1/4 990 feet to a point, thence run East 1320 feet to a point on the East line of the NE1/4 of the NE1/4 of Section 28, Township 18 North Range 12 West that is 990 feet south of the NE corner of the NE1/4 of the NE1/4 of Section 28, Township 18 North Range 12 West; then run North 990 feet to the NE corner of the NE1/4 of the NE1/4 of Section 28, Township 18 North Range 12 West to the point of beginning, containing 30 acres more or less. 136.38	001-01417-000	JONES MICHAEL W AND DONNA M JONES	05-18-12 1.5 Acres A part of the Northeast 1/4 Northeast 1/4 of Section 5, Township 18 North, Range 12 West, described as follows: Beginning at the Northwest corner of the Northeast 1/4 Northeast 1/4 of Section 5, run thence South 2 deg. 56 min. West, 237.5 feet to the R/W line of State Highway No.5; thence along the R/W line, South 44 deg. 48 min. East, 100 feet; thence South 36 deg. 24 min. East, 100 feet; thence South 28 deg. 47 min. East 50 feet; thence North 10 deg. 55 min. East, 428.5 feet to the North line of Section 5: thence North 37 deg. 05 min. West, along the Section line, 234.99 feet to the point of beginning. Being shown on a Survey by Warren H. Goforth, R.P.L.S. #59 filed Mary 24, 1976 in Rural Survey Book D at page 333. 40.55
001-01749-002	JEFFERY KENYON KOLT AND GRACE JEFFERY	28-18-12 27.97 Acres (LEGAL ALSO DESCRIBES 008-02983-000 IN CITY LIMITS) A part of the E1/2 of the NE1/4 of Section 28, Township 18 North Range 12 West described as follows: Beginning at the Northeast corner of the NE1/4 NE1/4 of Section 28 Township 18 North Range 12 West for a point of beginning and thence run East along the north section line 1320 feet to the NW corner of the NE1/4 of the NE1/4 of Section 28, Township 18 North Range 12 West; thence run South along the west line of the NE1/4 of the NE1/4 990 feet to a point, thence run East 1320 feet to a point on the East line of the NE1/4 of the NE1/4 of Section 28, Township 18 North Range 12 West that is 990 feet south of the NE corner of the NE1/4 of the NE1/4 of Section 28, Township 18 North Range 12 West; then run North 990 feet to the NE corner of the NE1/4 of the NE1/4 of Section 28, Township 18 North Range 12 West to the point of beginning, containing 30 acres more or less. 43.76	001-01419-000	JONES MICHAEL W AND DONNA M JONES	05-18-12 1.5 Acres All that part of the NW 1/4 NE 1/4 of Section 5, Township 18 North, Range 12 West lying North of Highway 178 as follows: Beginning at the NE corner of the said NW 1/4 NE 1/4 and run South to Road 178; thence Northwesterly with the meandering of said highway right of way to the North line of said NW 1/4 NE 1/4, Thence East 9.60 chains to place of beginning, containing 1 1/2 acres more or less. 322.57
002-09269-000	JEFFERY PAUL AND DEBORAH JEFFERY	Lot 10,11 RICHARDS ADD 09-20-12 LOTS 10 & 11 RICHARDS SUB 13.60	007-02190-000	JONES ROBERT STANLEY JR AND CAROL LYNN JONES CO TR	Lot 29,PT 30 PAUL HEIGHTS ADD 2 16-19-13 Lot 29 and all of Lot 30 of Paul Heights Second Addition to Mountain Home, as shown by the recorded plat thereof, EXCEPT that part described as: Beginning at the SW corner of Lot 30, at the intersection of Cross Street and Sunshine Drive, and run thence North 21° E. along the W. line of said lot, 27.3 feet to the NW corner of said Lot 30; run thence S. 66° E. along the N. line of said lot, 202 feet to a point; run thence S. 70° 14' W. 101.6 feet to a point on the N. line of Sunshine Drive; run thence in a Westerly direction, along the N. line of Sunshine Drive to the point of beginning. 405.75
002-11129-007	JEFFERY ADA	Lot 67 LEISURE HILLS NORTH MOBILE HOME PARK (PREVIOUS LOT 7) 18.22	007-14670-000	JONES ROBERT STANLEY JR AND CAROL LYNN JONES CO TR	09-19-13 2.93 Acres Part of the SW1/4 SW1/4, Section 9, Township 19 North, Range 13 West; bounded and described as follows: Beginning at the NE corner of Lot 30, Paul Heights Addition No.2 Revised, run thence South 19° East 264.4 feet to a point that is 120 feet, South 71° 15' East of the NE corner of Lot 29, Paul Heights Addition No. 2 Revised, run thence South 12° 18' West parallel to West line of Lot 29, 75 feet to the North line of Paul Heights Addition No. 2 Revised, run thence South 73° 06' East along North line of Lots 61, 62, 63 and 60 foot easement for street, 294 feet to point, run thence Northerly along East line of Paul tract to a point that is 460.5 feet South 66° 00' East from the point of beginning, run thence North 66° 00' West 460.5 feet to the point of beginning. ALSO, that part of the SW1/4 SW1/4 of Section 9, Township 19 North, Range 13 West, described as follows: Beginning at the NE corner of Lot 29 above mentioned, and run thence East on a straight line with same degree as that of N. line of Lot 29, a distance of 120 feet to a point; run thence in a Southeasterly direction on a line parallel with E. line of Lot 29, 75 ft. to a point on the N. line of Lot 34; run thence in a Northwesterly direction to the SE corner of Lot 29; thence in a Northeasterly direction along the E. line of said Lot 29, 75 feet to the NE corner of Lot 29, which is the point of beginning for the tract herein described. ALSO, that part of said SW1/4 SW1/4 of Section 9 described as: Beginning at NE corner of Lot 30 mentioned above, run S. 9° 30' W., 200 ft along E. line of said Lot 30; thence S. 71° 15' E. 119 ft.; thence North 19° W. 246.4 ft. to point of beginning, all in the Town of Mountain Home, Baxter County, Arkansas. 89.69
002-06798-000	JENKINS SANDRA SUE R AND LYNN P JENKINS TRUSTEES F	Lot 43 MALLARD POINT HOMESITES 17-20-12 LOT 43 MALLARD POINT HOMESITES 7,791.50	001-09057-000	JSH PROPERTY LLC	19-20-14 0.04 Acres A part of the Southeast 1/4 of the Southeast 1/4 of Section 19, Township 20 North, Range 14 West, Baxter County, Arkansas, described as follows: Starting at the Southwest corner of said Southeast 1/4 Southeast 1/4 of Section 19, run thence East, along the South line thereof, 591 feet 10 inches; thence North 11° 11' East, 239 feet 4 inches to a point for a place of beginning; from the point of beginning, run North 11° 11' East, 40 feet 4 inches; thence North 78° 49' West, 42 feet 8 inches; thence South 11° 11' West, 40 feet 4 inches; thence South 78° 49' East, 42 feet 8 inches to the point of beginning. It being the intention of this description to describe Lot No. 13 of Leisure Hills, occupied by a Type C Unit. 24.85
010-00492-000	JENNINGS IVAN L	Lot 312 BRIARCLIFF SEC 6 29-19-12 LOT 312 SEC 6 BRIARCLIFF 123.89	010-01895-000	JSH PROPERTY LLC	Lot 468 BRIARCLIFF SEC 11 33-19-12 LOT 468 SEC 11 BRIARCLIFF 1,290.77
002-05287-001	JENSEN CHRISTOPHER A AND KAYLA M JENSEN	Lot PT 19,PT 18 HIGHLAND GARDENS 05-20-14 3.5 Acres Part of Tract 18 and 19 of Highland Gardens Subdivision, Baxter County, Arkansas, described as follows From the Southwest corner of said Lot 18 of Highland Gardens Subdivision go along the West boundary of said Lot 18, North 04 degrees 35 minutes 07 seconds East 494.51 feet 1/2 inch rebar go North 82 degrees 44 minutes 48 seconds east 592.17 feet to a 1/2 inch rebar, the point of beginning of the tract being described; then go North 10 degrees 17 minutes 40 seconds West 550.83 feet to a 1/2 inch rebar then go North 60 degrees 37 minutes 45 seconds East 229.00 feet to a 1/2 inch rebar on the easterly boundary of said tract 19; then go along the Easterly boundary of said tracks 19 and 18 the following: South 29 degrees 22 minutes 15 seconds East 83.40 feet; South 15 degrees 20 minutes 05 seconds East 106.58 feet South 09 degrees 05 minutes 40 seconds East 111.57 feet; South 20 degrees 00 minutes 04 seconds East 100.24 feet South 24 degrees 32 minutes 06 seconds East 162.68 feet to a 1/2 inch rebar; then go South 56 degrees 00 minutes 00 seconds West 197.47 feet to a 1/2 inch rebar then go South 82 degrees 44 minutes 48 seconds West 127.00 feet to the point of beginning. Being designated as Tract A on a survey by Consolidated. Laud Services, Inc., dated October 15,2003 and filed October 17,2003 as instrument number RS-342-2003. 156.67	010-01899-000	JSH PROPERTY LLC	Lot 473 BRIARCLIFF SEC 11 33-19-12 LOT 473 SEC 11 BRIARCLIFF 147.01
010-01345-000	JENSINGER ANDY JH & CM INVESTMENTS LLC	Lot 143 BRIARCLIFF SEC 10 33-19-12 LOT 143 SEC 10 BRIARCLIFF 135.17	001-09479-000	JSH PROPERTY LLC	30-20-14 0.03 Acres A part of the NE 1/4 NE 1/4 Section 30, Township 20 North, Range 14 West, being more particularly described as follows: Starting at an existing steel post at the NW corner of said NE 1/4 NE 1/4, thence South 89 deg. 07' East, along the North line of said NE 1/4 NE 1/4, 479.4 feet; thence South 0 deg. 45' West, 4.5 feet to the point of beginning; thence continue South 0 deg. 45' West, 32.3 feet; thence North 89 deg. 15' West, 43.1 feet; thence North 0 deg. 45' East, 32.3 feet; thence South 89 deg. 15' East, 43.1 feet to the point of beginning, this being the tract of land occupied by Unit 21 of Leisure Hills, an unplatted subdivision. 252.48
002-09646-000	JOHNSON ALLISON	Lot 5,6 SOUTHBROOK ESTATES 20-19-13 LOTS 5 & 6 SOUTHBROOK ESTS. 2,063.92			
001-06793-000	JOHNSON CHRISTOPHER LEE	29-20-13 0.5 Acres PT SW SW .50 ACRES 47.50			
002-03081-000	JOHNSON DANIEL R	Lot 4 Block 1 COUNTRY LIFE MOBILE PK ADD 1 22-20-14 LOT 4 BLK 1 COUNTRY			

001-03824-000	MCCOY JEFF AND BEVERLY MCCOY	21-16-13 1 Acres PT E 1/2 SW 1/4 1 ACRE	211.47			existing right of way line a distance of 104.04 feet to a point; thence North 05 deg. 31' 48" West, a distance of 10.08 feet to a point on the Northerly proposed right of way line of U.S. Highway No. 62; thence North 77 deg. 13' 15" East along said proposed right of way line, a distance of 103.82 feet to a point; thence South 06 deg. 46' 15" East, a distance of 10.06 feet to the Point of Beginning.	2,570.95
001-03832-001	MCCOY JEFFREY F AND BEVERLY J MCCOY	21-16-13 5.75 Acres PT SE SE 5.75 ACRES	11.36				
001-01056-000	MCCOY RANDAL ETUX	11-17-12 2.8 Acres PT SW 1/4 SW 1/4 2.8 ACRES	139.94				
001-01048-001	MCCOY RANDEL AND LEISHA MCCOY	11-17-12 30 Acres E 3/4 OF THE NW 1/4 SW 1/4 30 ACRES	50.30	010-00391-000	MCNALLY RUSSELL AND HEATHER	Lot 204 BRIARCLIFF SEC 6 29-19-12 LOT 204 SEC 6 BRIARCLIFF	123.26
001-01051-000	MCCOY RANDEL AND LEISHA MCCOY	11-17-12 15.69 Acres PT SW SW 15.69 ACRES RBWR	31.17	010-00394-000	MCNALLY RUSSELL AND HEATHER	Lot 207 BRIARCLIFF SEC 6 29-19-12 LOT 207 SEC 6 BRIARCLIFF	40.23
001-01054-000	MCCOY RANDEL AND LEISHA MCCOY	11-17-12 3.75 Acres PT SW 1/4 SW 1/4 3.75 ACRES	131.55	002-11003-005	MCPHETRIDGE KEVIN AND EVA MCPHETRIDGE	Lot 5 Block 1 URBAN ACRES BLOCK 1 05-19-11 3.3 Acres LOT 5 BLOCK 1 URBAN ACRES	118.83
003-01000-005	MCCOY RANDEL AND LEISHA MCCOY	30-16-13 2 Acres PT NW 1/4 SW 1/4	40.52	010-05421-000	MEAD JAMES EDWARD JR AND RUBY LYNN	Lot 3, PT 4 HOLIDAY HILLS EST 1 32-19-12 LOT 3 AND W 15' LOT 4 SECTION 1 HOLIDAY HILLS ESTATE	814.86
002-08245-000	MCDANIEL AARON A	Lot 11 Block 1 VACATIONLAND SUB NLE 19-20-11 LOT 11 BLK 1 VACATIONLAND ADD	14.82	002-08176-000	MECHKOWSKI ANTHONY	Lot 50 Block 6 TOWER GROVE SUB NLE 21-20-11 LOT 50 BLK 6 TOWER GROVE SUBDIVISION	9.73
001-06455-013	MCDANIEL JIM	14-20-12 BOAT DOCK LOCATED 14-20-12 LOCATED ON NORFORK LAKE ZONE 27 DOCK #5237	204.36	002-00211-000	MEDINA JEANETTE	Lot 29 BELLE COVE 16-19-12 2.06 Acres LOT 29 BELLE COVE	1,049.37
002-08951-008	MCDONALD BUDDY AND CHRISTINE MCDONALD	Lot 8 Block 1 PIGEON HEIGHTS 10-20-13 1 Acres LOT 8 PIGEON HEIGHTS, BLOCK 1	14.60	001-00064-006	MEIER JENNIFER L AND AUDREY E COX JR	08-18-11 0.98 Acres PT NW NE .98 ACRES (LEGAL INCLUDES 001-00029-003) Part of the Southwest 1/4 of the Southeast 1/4 (SW 1/4 SE 1/4), Section 5, and part of the Northwest 1/4 of the Northeast 1/4 (NW 1/4 NE 1/4), Section 8, all in Township 18 North, Range 11 West, in Baxter County, Arkansas, described as follows: Beginning at the Southwest corner of said Southwest 1/4 Southeast 1/4 (1/4 corner between Sections 5 & 8) marked by a 1/2" rebar in a mound of stones; thence along the West line of said Southwest 1/4 Southeast 1/4, North 01 deg. 55' 05" East, 356.54 feet to a found 3/8" rebar with 10 Cap; thence South 89 deg. 06' 07" East, 178.28 feet to the center of Barren Fork Ranch Trail; thence along the centerline of said road the following courses; South 18 deg. 53' 24" East, 73.39 feet; South 12 deg. 35' 05" East, 69.49 feet; South 05 deg. 27' 26" East, 148.97 feet; South 12 deg. 14' 33" East, 71.11 feet; South 16 deg. 11' 02" East, 88.21 feet; South 13 deg. 08' 08" East, 148.15 feet and South 09 deg. 10' 32" East, 125.56 feet to the center of Jordan Landing Road; thence along the centerline of said road, North 28 deg. 47' 49" West, 70.76 feet to the beginning of a curve concave to the left, having a radius of 450.00 feet a delta of 49 deg. 46' 11" and a chord bearing and distance of North 53 deg. 40' 54" West, 378.72 feet; thence along the arc of said curve 390.89 feet to the West line of said Northwest 1/4 Northeast 1/4; thence along said West line, North 02 deg. 11' 49" East, 68.19 feet to the point of beginning. Being shown on a Survey by Gorton Land Surveying & Associates Ltd. filed February 28, 2005 as Instrument #RS-44-2005.	48.86
002-03168-000	MCDONALD JOHN J	Lot 14, PT 13 DEBMAR WOODS 14-20-14 LOT 14 AND PART LOT 13 DEBMAR WOODS SUB Lot 14 and part of Lot 13, Debmars Woods Subdivision, described as follows: Starting at the Southwest corner of said Lot 13, thence North 1 degree 11 minutes East 50.00 feet to the point of beginning for the tract herein described, thence South 84 degrees 39 minutes East 159.9 feet; thence North 1 degree 13 minutes East 96.0 feet; thence North 84 degrees 39 minutes West 160.0 feet; thence South 1 degree 11 minutes West 96.0 feet to the point of beginning. 866.46		001-08370-002	MELICK RICHARD AND JOY MELICK	20-19-14 5 Acres PT W 1/2 NW 1/4 SW 1/4 5 ACRES A PART OF THE W1/2 OF THE NW1/4 OF THE SW1/4 OF SECTION 20, TOWNSHIP 19 NORTH; RANGE 14 WEST, BAXTER COUNTY, ARKANSAS, DESCRIBED AS FOLLOWS: BEGIN AT THE NORTHWEST CORNER OF SAID W1/2 NW 1/4 SW1/4 AND RUN THENCE SOUTH 88 DEGREES 25 MINUTES 10 SECONDS EAST, 412.91 FEET ALONG THE NORTH LINE OF SAID W1/2 NW1/4 SW1/4 TO THE POINT OF BEGINNING OF THE TRACT HERE IN DESCRIBED: THENCE RUN SOUTH 88 DEGREES 25 MINUTES 10 SECONDS EAST, 265.00 FEET TO THE NE CORNER OF SAID W1/2 NW1/4 SW1/4; THENCE RUN SOUTH 01 DEGREES 17 MINUTES 00 SECONDS WEST, 800.00 FEET ALONG THE EAST LINE OF SAID W1/2 NW1/4 SW1/4; THENCE NORTH 88 DEGREES 35 MINUTES 10 SECONDS WEST, 279.38 FEET; THENCE NORTH 02 DEGREES 18 MINUTES 44 SECONDS EAST, 800.87 FEET TO THE POINT OF BEGINNING. SAID PROPERTY CONTAINS 5.00 ACRES MORE OR LESS. ALSO: AN EASEMENT FOR INGRESS AND EGRESS OVER AND ACROSS A PART OF THE W1/2 OF THE SW1/4 OF THE NW1/4 OF SECTION 20, TOWNSHIP 19 NORTH, RANGE 14 WEST, BAXTER COUNTY, ARKANSAS. SAID EASEMENT DESCRIBED AS FOLLOWS: BEGIN AT THE SOUTHWEST CORNER OF SAID W1/2 SW1/4 NW1/4 AND RUN THENCE SOUTH 88 DEGREES 25 MINUTES 10 SECONDS EAST, 19.63 FEET ALONG THE SOUTH LINE OF SAID W1/2 SW1/4 NW1/4 TO THE POINT OF BEGINNING OF THE EASEMENT HERE IN DESCRIBED: THENCE RUN NORTH 03 DEGREES 36 MINUTES 57 SECONDS EAST, 32.87 FEET ALONG A FENCE; THENCE SOUTH 88 DEGREES 44 MINUTES 56 SECONDS EAST, 366.08 FEET ALONG A FENCE; THENCE SOUTH 77 DEGREES 28 MINUTES 29 SECONDS EAST, 26.77 FEET ALONG A FENCE; THENCE SOUTH 87 DEGREES 34 MINUTES 08 SECONDS EAST, 208.63 FEET ALONG A FENCE; THENCE SOUTH 38 DEGREES 12 MINUTES 21 SECONDS EAST, 34.84 FEET ALONG A FENCE TO THE SOUTH LINE OF SAID W1/2 SW1/4 NW1/4; THENCE NORTH 88 DEGREES 25 MINUTES 10 SECONDS WEST, 624.43 FEET TO THE POINT OF BEGINNING. 323.42	
002-08951-009	MCDONALD PENNY CHRISTINE	Lot 9 Block 1 PIGEON HEIGHTS 10-20-13 1 Acres LOT 9 PIGEON HEIGHTS BLOCK ONE	113.03	001-01686-000	MELLON RICKY JR AND ASHLEY R MELLON	26-18-12 1 Acres PT NE NE 1 ACRES	67.88
001-09257-201	MCDOWELL DENNIS J	22-20-14 IMPROVEMENT ONLY PT SE NE & PT NE NE .84 AC	54.47	001-00227-000	MELLON RICKY JR AND ASHLEY R MELLON	21-18-11 1 Acres PT SE 1/4 SW 1/4 NE 1/4 1 ACRE	21.42
002-03077-000	MCEL RATH WILLIAM J	Lot 7 COUNTRY ESTATES 22-20-14 LOT 7 COUNTRY ESTATES	104.30	001-07720-001	MENSCHIK CHARLES JR AND OLIVIA J MENSCHIK	15-18-14 6.95 Acres PART OF THE NE1/4 OF THE SE1/4, SECTION 15, T18N, R14W OF BAXTER COUNTY, ARKANSAS DESCRIBED AS FOLLOWS: FROM THE SE 1/16 CORNER OF SAID SECTION 15, GO ALONG THE WEST LINE OF SAID NE1/4 SE1/4 N 01° 11' 18" E 275.42 FEET TO A SET 1/2 INCH REBAR, BEING THE POINT OF BEGINNING, THENCE CONTINUING ALONG SAID LINE 402.51 FEET TO A SET 1/2 INCH REBAR, THENCE LEAVING SAID LINE S 88° 32' 29" E 726.96 FEET TO A T-POST, THENCE S 12° 18' 53" E 391.47 FEET TO T-POST, THENCE S 89° 53' 52" W 818.57 FEET TO A SET 1/2 INCH REBAR, BEING THE POINT OF BEGINNING. CONTAINING 6.95 ACRES. TOGETHER WITH AND SUBJECT TO A 30 FOOT EASEMENT DESCRIBED AS FOLLOWS: FROM THE SE1/16 CORNER OF SAID SECTION 15, GO S 52° 02' 30" W 118.79 FEET TO THE CENTER LINE OF BUFORD SPUR ROAD, THENCE ALONG SAID CENTER LINE N 32° 03' 53" W 30.16 FEET, THENCE LEAVING SAID CENTER LINE N 52° 02' 30" E 140.11 FEET, THENCE N 01° 11' 18" E 236.74 FEET, THENCE N 89° 53' 52" E 30.01 FEET, THENCE S 01° 11' 18" W 276.17 FEET, THENCE N 88° 40' 10" W 30.00 FEET THE SE1/16 CORNER OF SAID SECTION. CONTAINING .28 ACRE	17.76
002-03077-001	MCEL RATH WILLIAM J	Lot 1 COUNTRY ESTATES 22-20-14 LOT 1 COUNTRY ESTATES	103.67	002-06405-000	MERRITT DAVID COURTLAND	Lot PT 25 LAKEVIEW RANCH SUBDIVISION 31-20-14 2.5 Acres A PART OF LOT 25 IN LAKEVIEW RANCH SUBDIVISION, BAXTER COUNTY, ARKANSAS, BEING MORE PARTICULARLY DESCRIBED AS FOLLOWS: STARTING AT THE NORTHWEST CORNER OF LOT 25 FOR A POINT OF REAL BEGINNING, THENCE RUN SOUTH 01 DEGREE 21 MINUTES 33 SECONDS WEST ALONG THE WEST LINE OF SAID LOT 25, 318.98 FEET; THENCE NORTH 87 DEGREES 44 MINUTES 23 SECONDS EAST ALONG THE NORTH RIGHT OF WAY LINE OF JASON DRIVE, 104.89 FEET, THENCE CONTINUE ALONG SAID RIGHT OF WAY LINE, SOUTH 65 DEGREES 15 MINUTES 07 SECONDS EAST 87.95 FEET, THENCE LEAVING SAID RIGHT OF WAY LINE, RUN NORTH 87 DEGREES 43 MINUTES EAST 72.83 FEET, THENCE NORTH 1 DEGREE 21 MINUTES 33 SECONDS EAST 359.39 FEET TO A POINT ON THE NORTH LINE OF SAID LOT 25; THENCE SOUTH 87 DEGREES 38 MINUTES 27 SECONDS WEST ALONG THE NORTH LINE, 258.20 FEET, BACK TO THE POINT OF BEGINNING. SUBJECT TO A 20 FOOT ROAD EASEMENT IN A GENERAL LOCATION GIVING ACCESS TO FUTURE HOMESITES LIVING IN THE REMAINING PORTION OF SAID LOT 25.	590.63
002-07948-000	MCGEEHEE SAMANTHA	Lot 30 Block 3 PIONEER ADDITION NLE 19-20-11 LOT 30 BLK 3 PIONEER ADDITION	14.82	002-03482-000	MESHKOFF MIKE S AND MESHKOFF	Lot 40 Block 3 DOGWOOD PARK 2 20-20-12 LOT 40 BLK 3 DOGWOOD PARK 2	20.90
001-01331-003	MCGOLDRICK JEREMY AND MEGAN MCGOLDRICK	12-17-12 4.59 Acres A Part of the SE1/4 of the NE1/4 of Section 12, Township 17 North, Range 12 West, Left Bank of the White River, Baxter County, Arkansas, more particularly described as follows: Beginning at the Northwest Corner of said forty, thence run East along the North Line of said forty 800 Feet and/or to the center of Moccasin Creek; thence South along Moccasin Creek 250 Feet; thence West parallel with the North Line of said forty 800 Feet and to the West Line of said forty; thence North 250 Feet to the Point of Beginning.	491.32	008-02923-000	METZGER CLINT W	21-18-12 1.49 Acres A part of the Southwest Quarter (SW1/4) of the Southeast Quarter (SE1/4) of Section 21, Township 18 North, Range 12 West, Left Bank of White River, Baxter County, Arkansas, more specifically described as follows: From the Northeast corner of said SW1/4 SE1/4, go South 01° 22' 26" West 633.85 feet to the North line of the Old Norfolk-luka Road; then go along said North line the following movements: North 80° 56' 32" West 44.69 feet; North 69° 21' 32" West 199.58 feet; North 73° 05' 50" West 125.82 feet; North 68° 54' 29" West 56.21 feet to a 3/8 inch rebar, Point of Beginning of tract being described; then leaving the North line of the road, go North 01° 00' 00" West 361.80 feet to an iron pin; then go North 88° 54' 05" West 204.75 feet to a one-quarter inch iron pipe; then go South 01° 00' 00" East 272.70 feet to a 3/8 inch rebar on the North line of the Old Norfolk-luka Road; then go along said North line the following movements: South 68° 28' 20" East 79.11 feet; South 60° 51' 00" East 85.86 feet; South 68° 59' 12" East 61.80 feet to the Point of Beginning. Shown on Survey recorded August 27, 1992, as Instrument No. RS-488-93.	246.29
001-00226-004	MCGOWAN CORY M OR NATASHA	21-18-11 IMPROVEMENT ONLY PT SE 1/4 NW 1/4 NE 5 ACRES 21-18-11	33.53	010-00716-000	MEWES DALE A & GAIL E MEWES & MELISSA G WEBER	Lot 234 BRIARCLIFF SEC 7 29-19-12 LOT 234 SEC 7 BRIARCLIFF	135.17
002-11189-007	MCGRATH J W	Lot 7 WHITE RIVER VALLEY PHASE 4 BLK 1 34-18-14 2.85 Acres LOT 7 WHITE RIVER VALLEY PHASE 4 BLK 1	71.45	010-00717-000	MEWES DALE A & GAIL E MEWES & MELISSA G WEBER	Lot 235 BRIARCLIFF SEC 7 29-19-12 LOT 235 SEC 7 BRIARCLIFF	45.99
002-09578-543	MCILROY ALLEN AND LORI MCILROY	Lot PT 33 SHARPS WHITE RIVER ACRES ADD 5 03-17-12 1.97 Acres A part of Lot 33 of Sharps White River Acres Addition No. 5 more particularly described as beginning at the Northeast Corner of Lot 33 thence South 14 degrees 46 minutes 38 seconds East 565.09 feet for the point of beginning of this description: thence South 14 degrees 46 minutes 38 seconds East 582.70 feet, thence South 77 degrees 10 minutes 49 seconds West 156.60 feet, thence North 12 degrees 19 minutes 50 seconds West 581.43 thence North 76 degrees 46 minutes 05 seconds East 131.73 feet to the point of beginning.	263.59	002-11224-027	MICH'L LANCE C AND KRISTIN L MICH'L TRUSTEES	Lot 27 SNEEDS CREEK LANDING PHASE III 35-18-12 LOT 27 SNEEDS CREEK LANDING PHASE III	441.26
007-01752-000	MCKEE BRADY AND NICHOLE MCKEE	Lot 129 MEADOWCREST ADD 3 10-19-13 LOT 129 MEADOWCREST ADD 3	1,099.35	002-11183-000	MICH'L LANCE C AND KRISTIN L MICH'L TRUSTEES	Lot 9 WHITE BLUFFS 18-18-12 1.09 Acres LOT 9 WHITE BLUFFS	379.42
001-01286-004	MCKINNEY SHEILA ESTATE AND STEVEN HAARSTAD	02-17-12 15.86 Acres Part of the E 1/2 of the NW 1/4 of Section 2, Township 17 North, Range 12 West, 5th p.m. Baxter County, Ark. more particularly described as follows: Beginning at a point on the east line of above said NW 1/4 of Section 2 South 00 degrees 26' East 358.0 feet from the north quarter corner of said Section 2 for the point of beginning, thence South 00 degrees 28' East 1057.48 feet thence North 89 degrees 19' West 1276.62 feet to a road, thence with meanderings with said road North 21 degrees 18' West 83.6 feet, thence along a curve right described as being a radius of 210 feet a central angle 61 degrees 10' and an arc distance of 224.70 feet, thence North 39 degrees 54' East 681.96 feet, thence northeasterly along a curved left described as being a radius of 572.96 feet a central angle of 21 degrees 30' and an arc distance of 217.72 feet to a point, thence North 18 degrees 24' East 76.43 feet to a point whereby leave meanderings of said road, thence South 87 degrees 38' East 701.32 feet to the point of beginning containing 25.75 acres more or less. LESS AND EXCEPT THE FOLLOWING TWO TRACTS: Part of the Northwest Quarter of Section 2, Township 17 North, Range 12 West, Left Bank of White River, Baxter County, Arkansas, specifically described as follows: From the Northwest One Sixteenth Corner of Section 2 go North 88°38'07" West 59.30 feet to a point in the centerline of County Road No. 1072, the POINT OF BEGINNING of the tract being described; Then go along said centerline the following: North 06°13'08" West 60.21 feet; North 15°38'45" East 68.91 feet; Then go South 85°02'53" East 863.56 feet to a 3/8 inch rebar; Then go South 33°06'09" East 210.17 feet to a 3/8 inch rebar; Then go South 15°48'06" West 70.65 feet to a 3/8 inch rebar; Then go South 88°56'06" West 428.97 feet to a 3/8 inch rebar; Then go North 43°25'04" West 115.75 feet to a 3/8 inch rebar; Then go North 89°36'43" West 322.10 feet to a 3/8 inch rebar; Then go South 76°43'37" West 96.44 feet to a point in the centerline of said County Road 1072; Then go along said centerline the following: North 19°28'48" West 77.44 feet; North 15°34'07" West 65.70 feet to the point of beginning. AND: Part of the NE 1/4 NW 1/4 of Section 2, Township 17 North, Range 12 West, Left Bank of White River, Baxter County, Arkansas, described as follows: From the Southeast Corner of the NE 1/4 NW 1/4 of Section 2 go North 17°36'00" West 421.07 feet to a 3/8 inch rebar, the POINT OF BEGINNING of the tract being described; Then go North 88°38'07" West 449.68 feet to a 3/8 inch rebar; Then go North 01°21'53" East 484.34 feet to a 3/8 inch rebar; Then go South 88°38'07" East 449.68 feet to a 3/8 inch rebar; Then go South 01°21'53" West 454.34 feet to the point of beginning, containing 5.0 acres. AND: A 25-foot wide road easement in the NE 1/4 NW 1/4 of Section 2, Township 17 North, Range 12 West, Left Bank of White River, Baxter County, Arkansas, the centerline of which is described as follows: From the Southeast Corner of the NE 1/4 NW 1/4 of Section 2 go North 17°36'00" West 421.07 feet; Then go North 88°38'07" West 449.68 feet; Then go North 01°21'53" East 484.34 feet; Then go South 88°38'07" East 208.53 feet to the POINT OF BEGINNING of the centerline being described; Then go North 53°14'40" West 96.32 feet; Then go North 70°21'13" West 44.72 feet; Then go North 89°04'44" West 46.88 feet; Then go South 75°05'13" West 53.03 feet; Then go South 83°53'25" West 30.76 feet; Then go North 88°39'03" West 153.92 feet; Then go North 74°05'35" West 44.63 feet to a point in the centerline of a county road, the terminus of the centerline being described. Being shown on a survey by Consolidated Land Service Inc. Filed October 31, 1996, as Instrument #RS-474-96.	373.03				
006-02937-713	MCKINNY JOANN	Lot 12, PT 13 Block 7 EDGEWOOD BAY 2ND ADD 30-20-14 LOT 12 AND THE EAST 1/2 OF LOT 13 (EAST 52.5 FEET) BLK 7 EDGEWOOD BAY 2ND ADD	1,162.13	001-00948-002	MCLANE SANDRA C	29-21-14 3.49 Acres (LEGAL ALSO DESCRIBES 001-09875-002 IN SEC 32) Part of the S1/2 SW1/4 of Section 29 and part of N1/2 NW1/4 of Section 32, all in Township 21 North, Range 14 West, Baxter County, Arkansas, being bounded on the East, West and North by the centerline of County Road No. 17, described as follows: From the corner to Sections 29, 30, 31 and 32 (existing rebar at set stone), go along the section line between Sections 29 and 32 with bearing of South 88° 20' 34" East, 1166.39 feet to the center line of County Road No. 17, POINT OF BEGINNING of tract being described: Leaving section line, go along road center line with the following movements: North 16° 02' 23" East, 69.79 feet; North 13° 05' 50" East, 163.67 feet; North 18° 49' 14" East, 128.19 feet; North 35° 32' 11" East, 65.37 feet; North 49° 22' 44" East, 93.01 feet; North 63° 23' 12" East, 64.42 feet; North 83° 12' 52" East, 42.56 feet; South 73° 39' 45" East, 33.37 feet; South 48° 35' 47" East, 34.22 feet; South 24° 24' 01" East, 36.35 feet; South 04° 36' 47" East, 66.82 feet; South 03° 48' 59" West, 572.89 feet; South 20° 31' 40" East, 185.12 feet; South 37° 14' 40" East, 67.73 feet; South 64° 39' 09" East, 43.18 feet; North 87° 33' 57" East, 41.80 feet to a railroad spike at the projection of a fence line; leaving road center line, go along said fence line with the following movements: South 43° 31' 50" West, 224.45 feet; South 57° 50' 23" West, 132.37 feet; South 76° 32' 25" West, 126.77 feet; South 85° 33' 34" West, 275.42 feet to a railroad spike in road center line; leaving fence line projection, go along said road center line with the following movements: North 12° 37' 04" East, 100.00 feet; North 02° 09' 15" East, 54.73 feet; North 06° 20' 15" West, 94.02 feet; North 01° 38' 29" West, 88.06 feet; North 08° 28' 37" East, 82.49 feet; North 18° 52' 27" East, 318.45 feet to the POINT OF BEGINNING. Being subject to one half of an easement for County Road No. 17, along the East, West and North lines.	95.59
006-00050-000	MCMAHAN JAMES G AND ROSEMARIE MCMAHAN	Lot 11,12,PT 15 LAKEVIEW ANNEX 35-20-15 LOT 11 & 12 & PT LOT 15 LAKEVIEW ANNEX	69.72	002-05161-000	MILIUS DANA H IRREVOCABLE TRUST	Lot 170,171 HERITAGE EST 4TH ADD 27-19-13 LOTS 170 & 171 HERITAGE EST ADD 4	121.55
007-14012-000	MCMILLAN GROUP LLC	03-19-13 0.44 Acres PT W 1/2 NW, 0.44 ACRE OR TRACT B TRACT B: A part of the W 1/2 of the NW 1/4 of Section 3, Township 19 North, Range 13 West, described as follows: Begin at the NW corner of Section 3 and run East on the North line of Section 3, 1192 feet; thence South 1 deg. 26' West 1123 feet; thence South 78 deg. 20' West 129.45 feet to the Point of Beginning for the tract herein described; thence South 5 deg. 37' East 206.5 feet to the North R/W line of U.S. Highway No. 62; thence South 77 deg. 50' West, along the R/W line, 103.9 feet; thence North 4 deg. 36' West 208 feet; thence North 78 deg. 20' East 100.27 feet to the Point of Beginning. EXCEPTING THEREFROM: Part of the SW 1/4 of the NW 1/4 of Section 3, Township 19 North, Range 13 West, more particularly described as follows: Starting at the Northwest corner of the Southeast Quarter of the Northwest Quarter of Section 3, thence North 89 deg. 17' 13" East along the North line thereof a distance of 79.81 feet to a point on the Northerly existing right of way line of U.S. Highway No. 62; thence South 77 deg. 13' 15" West along said existing right of way line a distance of 254.93 feet for the Point of Beginning for the tract herein excepted; thence continue South 77 deg. 13' 15" West along said					

001-09695-000	MILLER JOAN D	Job R90094 then leaving the lot line go along said Southerly right of way line S 75° 17'13"W 15.00 feet; then leaving the Southerly right of way go s 03° 9'48"E 180.29 feet to the Point of Beginning. Bearings are based on plans prepared by the AHFD referenced as Job R90094. Tract contains 1324 square feet more or less. 838.32	005-00285-062	PARTNERSHIP PHASE II Lot 61 MOUNTAIN VIEW ESTATES PHASE II 27-19-14 0.18 Acres LOT 61 OF MOUNTAIN VIEW ESTATES PHASE II .18 ACRES	603.81
002-08952-000	MILLER MICHAEL AND KRISTIN MILLER	Lot 10 Block 1 PIGEON HEIGHTS 10-20-13 1.46 Acres LOT 10 BLK 1 PIGEON HEIGHTS	005-00285-063	MOUNTAINVIEW ESTATES LIMITED PARTNERSHIP PHASE II Lot 62 MOUNTAIN VIEW ESTATES PHASE II 27-19-14 0.18 Acres LOT 62 OF MOUNTAIN VIEW ESTATES PHASE II .18 ACRES	603.81
001-00638-000	MISCH WILLIAM	16-20-11 0.25 Acres PT SW 1/4 SW 1/4	005-00285-064	MOUNTAINVIEW ESTATES LIMITED PARTNERSHIP PHASE II Lot 63 MOUNTAIN VIEW ESTATES PHASE II 27-19-14 0.18 Acres LOT 63 OF MOUNTAIN VIEW ESTATES PHASE II .18 ACRES	603.81
010-01342-000	MITCHELL ANALIZA; IN TRUST FUND TO EDGAR CALIMLIM	Lot 140 BRIARCLIFF SEC 10 33-19-12 LOT 140 SEC 10 BRIARCLIFF	005-00285-065	MOUNTAINVIEW ESTATES LIMITED PARTNERSHIP PHASE II Lot 64 MOUNTAIN VIEW ESTATES PHASE II 27-19-14 0.2 Acres LOT 64 OF MOUNTAIN VIEW ESTATES PHASE II .20 ACRES	603.81
001-07375-002	MITCHELL ARVILLE TRUSTEE	24-21-13 7 Acres PART NW NE, 7 ACRES, SE OF COUNTY ROAD	005-00285-066	MOUNTAINVIEW ESTATES LIMITED PARTNERSHIP PHASE II Lot 65 MOUNTAIN VIEW ESTATES PHASE II 27-19-14 0.2 Acres LOT 65 OF MOUNTAIN VIEW ESTATES PHASE II .20 ACRES	603.81
001-07377-000	MITCHELL ARVILLE TRUSTEE AND CAROL MITCHELL	24-21-13 5 Acres A part of the NW1/4 of NE1/4 Section 24, Township 21 N. R. 13 West, bounded and described as follows: Beginning at the SE corner of said forty and run thence West 210 feet to point of beginning for tract herein conveyed, continue thence West along South line of said forty 525 feet to point, run thence North 420 feet to point, run thence East 525 feet to point, run thence South 420 feet to point of beginning, containing 5 acres, more or less. 10.40	005-00285-067	MOUNTAINVIEW ESTATES LIMITED PARTNERSHIP PHASE II Lot 66 MOUNTAIN VIEW ESTATES PHASE II 27-19-14 0.18 Acres LOT 66 OF MOUNTAIN VIEW ESTATES PHASE II .18 ACRES	603.81
007-14104-000	MITCHELL CODY	04-19-13 0.18 Acres A part of the NW 1/4 SW 1/4 and a part of the SW 1/4 SW 1/4, Section 4, Township 19 North, Range 13 West, Baxter County, Arkansas, and being more particularly described as follows: Starting at an existing county surveyor's monument at the SE corner of said NW 1/4 SW 1/4, thence North 88°39' West, 28.7 feet to the SW corner of the former Edgar Bolding tract and the point of beginning; thence North 03°05' East, 105.1 feet to an existing iron bar; thence North 89°00' West, 77.4 feet to the NE corner of the former J. E. Ellis tract; thence South 01°06' West, 105.0 feet to the SE corner of the former J. E. Ellis tract and the North line of North Street; thence South 89°00' East, along the North line of North Street, 73.7 feet to the point of beginning. Being shown on a Survey by Michael S. Huett, R.P.L.S. #799 filed June 30, 1981 as Instrument #RS 160-81. 588.25	005-00285-068	MOUNTAINVIEW ESTATES LIMITED PARTNERSHIP PHASE II Lot 67 MOUNTAIN VIEW ESTATES PHASE II 27-19-14 0.18 Acres LOT 67 OF MOUNTAIN VIEW ESTATES PHASE II .18 ACRES	603.81
010-02577-000	MLE INVESTMENT INSIGHTS LLC	Lot 435 BRIARCLIFF SEC 16 04-18-12 LOT 435 SEC 16 BRIARCLIFF	005-00285-069	MOUNTAINVIEW ESTATES LIMITED PARTNERSHIP PHASE II Lot 68 MOUNTAIN VIEW ESTATES PHASE II 27-19-14 0.18 Acres LOT 68 OF MOUNTAIN VIEW ESTATES PHASE II .18 ACRES	603.81
001-02865-004	MOCO INVESTMENT PARTNER	23-20-12 0.29 Acres PT. NE SE, 0.29 ACRE	005-00285-070	MOUNTAINVIEW ESTATES LIMITED PARTNERSHIP PHASE II Lot 69 MOUNTAIN VIEW ESTATES PHASE II 27-19-14 0.18 Acres LOT 69 OF MOUNTAIN VIEW ESTATES PHASE II .18 ACRES	603.81
002-03271-000	MONTERO DAVID	Lot 18 Block 2 DOGWOOD PARK 1 20-20-12 LOT 18 BLK 2 DOGWOOD PARK 1 39.12	005-00285-071	MOUNTAINVIEW ESTATES LIMITED PARTNERSHIP PHASE II Lot 70 MOUNTAIN VIEW ESTATES PHASE II 27-19-14 0.18 Acres LOT 70 OF MOUNTAIN VIEW ESTATES PHASE II .18 ACRES	603.81
002-03668-000	MONTERO DAVID	Lot 26,27 DOGWOOD PARK 3 29-20-12 LOTS 26 & 27 DOGWOOD PARK 3	005-02771-271	MOUNTAINVIEW ESTATES PHASE II LP 27-19-14 4.05 Acres PT SW NW 4.05 AC ML	253.79
010-01164-000	MONTGOMERY ARTHUR	Lot 289 BRIARCLIFF SEC 9 32-19-12 LOT 289 SEC 9 BRIARCLIFF	007-01767-000	MRAVLAG WILLIAM AND MONICA MRAVLAG	Lot PT 11 MEADOW LARK SUB 04-19-13 That part of the NE1/4 SW1/4 of Section 4, Township 19 North, Range 13 West, described as follows: Beginning at a point on the West line of College Street and the North line of Lake Street and run thence North, 109 feet to a point; run thence West, on a line parallel with the South line of the NE1/4 SW1/4, 120 feet to a point; run thence South, on a line parallel with the East line of said forty, to a point on the North line of Lake Street; run thence East, along the North line of Lake Street, 120 feet, more or less, to the point of beginning. The same being a part of the 5 acre tract designated as Lot 11 in Meadow Lark Subdivision, as shown by the recorded plat. 278.17
002-11081-004	MONTGOMERY NANCY	Lot 4 OAK RIDGE ACRES 18-21-13 LOT 4 OAK RIDGE ACRES	010-01524-000	MULTANI SURINDER S AND AMARPREET K MULTANI	Lot 9 Block 7 NORTHERN HILLS ESTATES 1 32-20-13 LOT 9 BLK 7 NORTHERN HILLS EST 1
001-01738-101	MOORE CLAYTON OR ANDRIA MOORE	27-18-12 IMPROVEMENT ONLY PT NW 1/4 SW 1/4 9 ACRES	007-14885-004	MURPHEY JUSTIN D	Lot 373 BRIARCLIFF SEC 10 33-19-12 LOT 373 SEC 10 BRIARCLIFF 123.78
002-09423-000	MOORE JOHN R AND GERALD C MOORE	Lot 3, PT 4 RIVER VIEW PARADISE ADD 1 11-19-15 LOT 3 & E 1/2 LOT 4 RIVER VIEW PARADISE ADD 1	001-02748-000	MURRAY EDITH L	16-20-12 2.26 Acres Part of the W 1/2 NE 1/4 NW 1/4 of Section 16, Township 20 North, Range 12 West, Baxter County, Arkansas, described as follows: From the Southwest corner of the NE 1/4 NW 1/4 of Section 16 go along the South boundary of said NE 1/4 NW 1/4, South 89 degrees 18 minutes 41 seconds East 171.91 feet to a 3/8 inch rebar, the point of beginning of the tract being described; then go North 01 degrees 18 minutes 41 seconds East 144.00 feet to a 3/8 inch rebar; then go South 89 degrees 18 minutes 41 seconds East 511.77 feet to a 3/8 inch rebar; then go South 01 degrees 18 minutes 41 seconds East 144.00 feet to a 1/2 inch rebar, the Southeast corner of the W 1/2 NE 1/4 NW 1/4 of Section 16; then go North 89 degrees 18 minutes 41 seconds West 511.77 feet to the point of beginning. Subject to right of way of County Road. Being shown on a survey by Consolidated Land Services filed September 10, 1996 as instrument number RS-413-96. And: Part of the W 1/2 NE 1/4 NW 1/4 of Section 16, Township 20 North, Range 12 West, Baxter County, Arkansas, described as follows: From the Southwest corner of the NE 1/4 NW 1/4 of Section 16, the point of beginning of the tract being described; go along the West boundary of said NE 1/4 NW 1/4, North 02 degrees 02 minutes 43 seconds East 144.03 feet to a 3/8 inch rebar; then go South 89 degrees 18 minutes 41 seconds East 170.07 feet to a 3/8 inch rebar; then go South 01 degrees 18 minutes 41 seconds West 144.00 feet to a 3/8 inch rebar on the South boundary of said NE 1/4 NW 1/4; then go North 89 degrees 18 minutes 41 seconds West 171.91 feet to the point of beginning. 2,533.37
008-00109-000	MORGAN PHYLLIS	Lot 6,7,8 ETAL Block 18 CUNNINGHAMS ADD 21-18-12 The East one-half of Lot 10 and all of Lots 6, 7, 8, and 9 in Block 18 of Cunningham's Addition to the Town of Norfolk, Arkansas, as shown by the recrded plat thereof and more particularly described as part of the Southwest of the Southwest of Section 21, Township 18 North, Range 12 West, beginning 445 feet East and 20 feet North of the Section corner of Sections 20, 21, 28, and 29 and run East, 100 feet to a point of beginning for the tract herein described; thence run, North, 50 feet, thence West, 50 feet; thence North, 200 feet; thence East, 100 feet to the Northeast corner of Lot 6, thence South, 250 feet to the Southeast corner of Lot 10; thence West, 50 feet to the point of beginning. LESS AND EXCEPT any portion of the following tract: The East one-half of Lot 1 and the West one-half of Lot 10 in Block 18 of the Cunningham Addition to the Town of Norfolk, Arkansas, described as follows: Beginning at the northeast corner of Lot 1, Block 18, a 3/8 inch rebar (PLS 1475), thence along the North line thereof South 89 0 05'01" West, 48.37 feet to an axle (CS-F-202) at the Northwest corner of the East one-half of Lot 1; thence South 01 0 38' 14" West r 48.07 feet to the Southwest corner of the East one-half of Lot 1, a one and one-half inch aluminum cap on 3/8 inch rebar (PLS 1180); thence South 89 0 50'59" East, 100.75 feet to the Southeast corner of the West one-half of Lot 10, a one and one-half inch aluminum cap on 3/8 inch rebar (PLS1180); thence with the fence line North 02 0 58' 53" West, 49. 93 feet to the North line of the West one-half of Lot 10; thence along said line South 89 0 05'01" West,48.42 feet to the Point of Beginning. Being shown on a Survey by Consolidated Land Services Incorporated dated and filed June 4, 2008 as instrument . 966.70	002-11062-033	MURRAY FRANCIS X & MURRAY IRENE A	Lot 33 Block 3 PEBBLECREEK BLOCK 3 21-19-13 0.77 Acres LOT 33 BLOCK 3 PEBBLECREEK SUBDIVISION
008-00069-001	MORRELL BRENDA	CUNNINGHAMS ADD 21-18-12 IMPROVEMENT ONLY N1/2 LOT 2, LOT 3-6 & N1/2 LOT 7 BLK 1 CUNNINGHAMS ADD TO NORFORK	002-10273-071	MURRAY JONATHAN M	Lot 71,72 TOWN PARK EST 18-19-13 LOTS 71,72 TOWN PARK EST
008-00030-000	MORRELL ROCKIE AND AMY	Lot 69,70,71 NORFORK ADD 20-18-12 LOTS 69, 70, 71 NORFORK	001-09255-101	MUSGROVE SUSAN AND PAUL L	22-20-14 5.68 Acres PT NW NE 5.68 ACRES A part of the Northwest Quarter (NW1/4) of the Northeast Quarter (NE1/4) of Section 22, Township 20 North, Range 14 West, Baxter County, Arkansas, described as follows: Commencing at the Northwest corner of said Section 22, thence South 87° 42' 36" East for 1319.40 feet; thence South 85° 17' 36" East for 664.20 feet; thence South 01° 53' 24" West for 3.32 feet; thence South 85° 53' 49" East for 314.54 feet; thence South 85° 16' 39" East for 325.30 feet; thence South 85° 19' 15" East for 68.92 feet; thence South 88° 40' 04" East for 292.42 feet to the Point of Beginning; thence South 87° 05' 53" East for 137.40 feet; thence South 84° 10' 38" East for 313.67 feet; thence South 01° 28' 12" West for 441.05 feet; thence North 88° 50' 28" West for 226.87 feet; thence South 73° 14' 50" West for 238.43 feet; thence North 01° 48' 36" East for 544.09 feet to the Point of Beginning. 13.04
002-04967-000	MORRIS BILLY H JR AND THERESA A REAGAN	Lot 67 HARRISTOWN ADD 27-20-14 LOT 67 HARRISTOWN ADD	001-08980-000	MUSGROVE SUSAN AND PAUL L	15-20-14 35.54 Acres PT SW 1/4 SE 1/4 35.54 ACRES Part of the Southwest Quarter (SW1/4) of the Southeast Quarter (SE1/4) of Section 15, Township 20 North, Range 14 West, Baxter County, Arkansas, described as follows: Commencing at the Southeast corner of said SW1/4 SE1/4 of Section 15, thence North 00° 58' 23" East for 292.48 feet to the Point of Beginning; thence North 00° 58' 29" East for 1031.09 feet; thence North 86° 22' 52" West for 1281.01 feet; thence South 02° 48' 00" West for 1325.12 feet; thence South 86° 30' 13" East for 723.12 feet; thence North 00° 58' 37" East for 291.85 feet; thence South 86° 33' 48" East for 599.98 feet to the Point of Beginning. SUBJECT TO the right of way of County Road 508 along south property line. 259.38
002-05408-000	MORRIS MARY E	Lot 54 HOLIDAY ESTATES 31-20-13 LOT 54 HOLIDAY EST	004-00267-000	MUSGROVE SUSAN AND PAUL L	Lot PT 1127 ETAL COTTER LOTS 31-19-14 PT LOT 1127 & ALL LOTS 1128,1129 COTTER LESS AND EXCEPT PART NE FRL 1-18-15
003-00986-000	MORRISON BETTY	30-16-13 2.95 Acres PT NE 1/4 NW 1/4 2.95 ACRES	002-11021-011	MYERS RONALD G AND SUSAN G MYERS	Lot 11 MALLARD POINT ESTATES 1ST ADD 19-20-12 LOT 11 MALLARD POINT ESTATES 1ST ADD.
010-02220-000	MORRISON NINETTE	Lot 94 BRIARCLIFF SEC 14 04-18-12 LOT 94 SEC 14 BRIARCLIFF	002-07676-000	MYRICK FARRAH AND MATTHEW MYRICK	Lot 12 Block 5 LAURELWOOD ADD NLE 19-20-11 LOT 12 BLK 5 LAURELWOOD ADD
007-02297-000	MORTON CRYSTAL	Lot 3 POWELL AND GREGG ADD 16-19-13 LOT 3 POWELL & GREGG ADD	007-03293-116	NAZIRBAGE FERROZE AND NADIRA NAZIRBAGE	Lot 1 Block 16 INDIAN CREEK UNIT VII PHASE I 03-19-13 LOT 1 BLK 16 INDIAN CREEK UNIT VII PHASE I
005-00285-057	MOUNTAINVIEW ESTATES LIMITED PARTNERSHIP PHASE II	Lot 57 MOUNTAIN VIEW ESTATES PHASE II 27-19-14 0.24 Acres LOT 57 OF MOUNTAINVIEW ESTATES LIMITED	001-07346-001	NELSON CLINT AND RACHAEL A NELSON	21-21-13 40 Acres SW SW 40 ACRES
005-00285-058	MOUNTAINVIEW ESTATES LIMITED PARTNERSHIP PHASE II	Lot 58 MOUNTAIN VIEW ESTATES PHASE II 27-19-14 0.22 Acres LOT 58 OF MOUNTAINVIEW ESTATES LIMITED	001-07345-004	NELSON CLINT W AND RACHAEL A NELSON	21-21-13 10 Acres PT NW SW 10.00 AC ML 21-21-13 (AKA TRACT 11 DEERWOOD ACRES)
005-00285-059	MOUNTAINVIEW ESTATES LIMITED PARTNERSHIP PHASE II	Lot 59 MOUNTAIN VIEW ESTATES PHASE II 27-19-14 0.18 Acres LOT 59 OF MOUNTAINVIEW ESTATES LIMITED	002-07490-000	NELSON EDA V TRUSTEE	Lot 1 Block 3 LAKEVIEW ADD 13-20-12 LOT 1 BLK 3 LAKEVIEW ADD
005-00285-060	MOUNTAINVIEW ESTATES LIMITED PARTNERSHIP PHASE II	Lot 60 MOUNTAIN VIEW ESTATES PHASE II 27-19-14 0.18 Acres LOT 60 OF MOUNTAINVIEW ESTATES LIMITED	002-11129-044	NELSON RICHARD L	Lot 26 LEISURE HILLS NORTH MOBILE HOME (PREVIOUS LOT 26)
005-00285-036	MOUNTAINVIEW ESTATES LIMITED PARTNERSHIP PHASE II	Lot 36 MOUNTAIN VIEW ESTATES PHASE II 27-19-14 0.21 Acres LOT 36 OF MOUNTAINVIEW ESTATES LIMITED	001-08907-000	NERI CORIE AND SANDRA L	13-20-14 20 Acres PT SW 1/4 NE 1/4 20 ACRES
005-00285-037	MOUNTAINVIEW ESTATES LIMITED PARTNERSHIP PHASE II	Lot 37 MOUNTAIN VIEW ESTATES PHASE II 27-19-14 0.16 Acres LOT 37 OF MOUNTAINVIEW ESTATES LIMITED	002-11049-010	NETTLE SHAUN	Lot 10 CEDAR POINT ESTS 1ST ADD 14-20-12 3.65 Acres LOT 10 CEDAR POINT ESTATES 1ST ADDITION
005-00285-038	MOUNTAINVIEW ESTATES LIMITED PARTNERSHIP PHASE II	Lot 38 MOUNTAIN VIEW ESTATES PHASE II 27-19-14 0.16 Acres LOT 38 OF MOUNTAINVIEW ESTATES LIMITED	001-06455-031	NETTLE SHAUN P	23-20-12 BOATDOCK LOCATED ON 23-20-12 ON NORFORK LAKE ZONE 28A DOCK #5318
005-00285-039	MOUNTAINVIEW ESTATES LIMITED PARTNERSHIP PHASE II	Lot 39 MOUNTAIN VIEW ESTATES PHASE II 27-19-14 0.16 Acres LOT 39 OF MOUNTAINVIEW ESTATES LIMITED	006-00189-000	NEUMANN ROBERTA	Lot 2,3,PTS4,5 Block E FOREST SHORES SUB 19-20-14 LOTS 2,3,BLOCK E & PT LOTS 4 &5 BLOCK E FOREST SHORES ADDITION Lots 2 and 3, Block E, and that part of Lots 4 and 5, Block E, Forest Shores Subdivision, described as follows: Starting at a point which is the intersection of the east right of way of Lake Drive and State Highway 178, go 60 feet in a northwesterly direction along the south line of Lot 4 to the point of beginning for the tract herein described. Go thence in a northwesterly direction to the southwest corner of Lot 4, thence Northerly along the west line of Lot 4 to the northeast corner of Lot 3, thence in a southeasterly direction to the southeast corner of Lot 5, thence in a southwesterly direction to the point of beginning. 441.99
005-00285-041	MOUNTAINVIEW ESTATES LIMITED PARTNERSHIP PHASE II	Lot 41 MOUNTAIN VIEW ESTATES PHASE II 27-19-14 0.16 Acres LOT 41 OF MOUNTAINVIEW ESTATES LIMITED	010-00338-000	NGUYEN KHANG LEE OR YEN NGUYEN	Lot 145 BRIARCLIFF SEC 6 29-19-12 LOT 145 SEC 6 BRIARCLIFF
005-00285-042	MOUNTAINVIEW ESTATES LIMITED PARTNERSHIP PHASE II	Lot 42 MOUNTAIN VIEW ESTATES PHASE II 27-19-14 0.16 Acres LOT 42 OF MOUNTAINVIEW ESTATES LIMITED	010-05530-000	NIBLETT CHAD MARTIN	Lot 124,125,126 HOLIDAY HILLS EST 3 32-19-12 LOTS 124, 125 AND 126 HOLIDAY HILLS EST 3
005-00285-043	MOUNTAINVIEW ESTATES LIMITED PARTNERSHIP PHASE II	Lot 43 MOUNTAIN VIEW ESTATES PHASE II 27-19-14 0.16 Acres LOT 43 OF MOUNTAINVIEW ESTATES LIMITED	001-07339-020	NICHOLS ANN ROLAYNE	20-21-13 13.99 Acres PT N 1/2 NW 13.995 ACRES OR TRACT 20 PART OF THE NORTH 1/2 OF THE NW 1/4 OF SECTION 20, TOWNSHIP 21 NORTH, RANGE 13 WEST, BAXTER COUNTY, ARKANSAS, DESCRIBED AS FOLLOWS: FROM THE NORTHEAST CORNER OF SAID N 1/2 NORTHWEST QUARTER, RUN SOUTH 02 DEG. 07'57" WEST 435.35 FEET TO THE POINT OF BEGINNING FOR THE TRACT HEREIN DESCRIBED; THENCE RUN SOUTH 02 DEG. 07'57" WEST 435.35 FEET; THENCE NORTH 87 DEG. 28'33" WEST 1552.56 FEET TO A POINT IN THE CENTERLINE OF A ROAD TO THE NORTHEAST; THENCE IN A NORTHEASTERLY DIRECTION, ALONG THE CENTERLINE, THE FOLLOWING COURSES: NORTH 28 DEG. 17'44" EAST 96.86 FEET, NORTH 41 DEG. 04'44" EAST 378.59 FEET, NORTH
005-00285-044	MOUNTAINVIEW ESTATES LIMITED PARTNERSHIP PHASE II	Lot 44 MOUNTAIN VIEW ESTATES PHASE II 27-19-14 0.21 Acres LOT 44 OF MOUNTAINVIEW ESTATES LIMITED			
005-00285-045	MOUNTAINVIEW ESTATES LIMITED PARTNERSHIP PHASE II	Lot 45 MOUNTAIN VIEW ESTATES PHASE II 27-19-14 0.25 Acres LOT 45 OF MOUNTAINVIEW ESTATES LIMITED			
005-00285-046	MOUNTAINVIEW ESTATES LIMITED PARTNERSHIP PHASE II	Lot 46 MOUNTAIN VIEW ESTATES PHASE II 27-19-14 0.19 Acres LOT 46 OF MOUNTAINVIEW ESTATES LIMITED			
005-00285-047	MOUNTAINVIEW ESTATES LIMITED PARTNERSHIP PHASE II	Lot 47 MOUNTAIN VIEW ESTATES PHASE II 27-19-14 0.19 Acres LOT 47 OF MOUNTAINVIEW ESTATES LIMITED			
005-00285-048	MOUNTAINVIEW ESTATES LIMITED PARTNERSHIP PHASE II	Lot 48 MOUNTAIN VIEW ESTATES PHASE II 27-19-14 0.18 Acres LOT 48 OF MOUNTAINVIEW ESTATES LIMITED			
005-00285-049	MOUNTAINVIEW ESTATES LIMITED PARTNERSHIP PHASE II	Lot 49 MOUNTAIN VIEW ESTATES PHASE II 27-19-14 0.23 Acres LOT 49 OF MOUNTAINVIEW ESTATES LIMITED			
005-00285-050	MOUNTAINVIEW ESTATES LIMITED PARTNERSHIP PHASE II	Lot 50 MOUNTAIN VIEW ESTATES PHASE II 27-19-14 0.23 Acres LOT 50 OF MOUNTAINVIEW ESTATES LIMITED			
005-00285-051	MOUNTAINVIEW ESTATES LIMITED PARTNERSHIP PHASE II	Lot 51 MOUNTAIN VIEW ESTATES PHASE II 27-19-14 0.21 Acres LOT 51 OF MOUNTAINVIEW ESTATES LIMITED			
005-00285-052	MOUNTAINVIEW ESTATES LIMITED PARTNERSHIP PHASE II	Lot 52 MOUNTAIN VIEW ESTATES PHASE II 27-19-14 0.17 Acres LOT 52 OF MOUNTAINVIEW ESTATES LIMITED			
005-00285-053	MOUNTAINVIEW ESTATES LIMITED PARTNERSHIP PHASE II	Lot 53 MOUNTAIN VIEW ESTATES PHASE II 27-19-14 0.17 Acres LOT 53 OF MOUNTAINVIEW ESTATES LIMITED			
005-00285-054	MOUNTAINVIEW ESTATES LIMITED PARTNERSHIP PHASE II	Lot 54 MOUNTAIN VIEW ESTATES PHASE II 27-19-14 0.2 Acres LOT 54 OF MOUNTAINVIEW ESTATES LIMITED			
005-00285-055	MOUNTAINVIEW ESTATES LIMITED PARTNERSHIP PHASE II	Lot 55 MOUNTAIN VIEW ESTATES PHASE II 27-19-14 0.17 Acres LOT 55 OF MOUNTAINVIEW ESTATES LIMITED			
005-00285-056	MOUNTAINVIEW ESTATES LIMITED PARTNERSHIP PHASE II	Lot 56 MOUNTAIN VIEW ESTATES PHASE II 27-19-14 0.17 Acres LOT 56 OF MOUNTAINVIEW ESTATES LIMITED			
005-00285-061	MOUNTAINVIEW ESTATES LIMITED				

		60 DEG. 20'36" EAST 100.02 FEET, THENCE SOUTH 87 DEG. 25'02" EAST 1186.87 FEET TO THE POINT OF BEGINNING SUBJECT TO A ROAD EASEMENT 25 FEET IN WIDTH BORDERING AND ADJOINING THE WEST BOUNDARY OF THE ABOVE DESCRIBED TRACT. THE ABOVE ALSO KNOWN AS TRACT 20 OF OZARK HILLS, AN UNRECORDED PLAT. 22.52			
001-07339-021	NICHOLS ANN ROLAYNE	20-21-13 16.7 Acres PART N 1/2 NW 16.706 ACRES OR TRACT 21 PART OF THE NORTH 1/2 OF THE NW 1/4 OF SECTION 20, TOWNSHIP 21 NORTH, RANGE 13 WEST, BAXTER COUNTY, ARKANSAS, DESCRIBED AS FOLLOWS: BEGIN AT THE SOUTHEAST CORNER OF SAID N 1/2 NORTHWEST 1/4 AND RUN THENCE NORTH 87 DEG. 32'06" WEST 1710.50 FEET TO A POINT IN THE CENTERLINE OF A ROAD TO THE NORTH; THENCE IN A NORTHERLY DIRECTION, ALONG SAID CENTERLINE, THE FOLLOWING COURSES: NORTH 46 DEG. 36'37" EAST 11.82 FEET, NORTH 06 DEG. 18'00" WEST 223.62 FEET, NORTH 63 DEG. 13'02" EAST 127.10 FEET, NORTH 28 DEG. 17'44" EAST 161.48 FEET; THENCE SOUTH 87 DEG. 28'33" EAST 1552.56 FEET, THENCE SOUTH 02 DEG. 07'57" WEST 435.35 FEET TO THE POINT OF BEGINNING. SUBJECT TO A ROAD EASEMENT 25 FEET IN WIDTH BORDERING AND ADJOINING THE WEST BOUNDARY OF THE ABOVE DESCRIBED TRACT. THE ABOVE ALSO KNOWN AS TRACT 21 OF OZARK HILLS, AN UNRECORDED PLAT. 54.87	001-01760-000	PARNELL MISTY A	
010-02386-000	NICHOLSON ANDREW	Lot 23 BRIARCLIFF SEC 16 04-18-12 LOT 23 SEC 16 BRIARCLIFF 119.44	001-01562-003	PARNELL RONNIE M JR AND JAMIE	
001-06242-001	NICHOLSON JOHN	07-20-13 IMPROVEMENT ONLY PT SW SE 7-20-13 11.63		JUANITA PARNELL	
001-06370-610	NIX PAULA	19-20-13 1 Acres PT S 1/2 NE SW 1 ACRE 1,313.24			
002-03791-000	NOLES ELVIS AND CAROL	Lot 24 Block G DOGWOOD PARK 4 30-20-12 LOT 24 BLK G DOGWOOD PARK 4			
18.78					
002-03790-000	NOLES ELVIS AND CAROL	Lot 23 Block G DOGWOOD PARK 4 30-20-12 LOT 23 BLK G, DOGWOOD PARK #4 18.78			
001-06545-000	NOLES ELVIS AND CAROL NOLES	25-20-13 1 Acres PT NE 1/4 NE 1/4 1 ACRE A part of the Northeast Quarter of the Northeast Quarter, Section 25, Township 20 North, Range 13 West. Beginning at the Northeast Corner of said Forty and run thence South 145 feet to the point of beginning for the Tract herein described, run thence West 250 feet to a point; run thence South 150 feet to a point; run thence East 250 feet to a point, run thence North 150 feet to the point of beginning, containing 1 acre more or less. 770.18	001-06354-003	PARTEE DANNY LEE ESTATE	17-20-13 1.7 Acres PT S 1/2 SW 1.7 ACRE 120.58
002-03783-000	NOLES ELVIS L AND CAROL E NOLES	Lot 15 Block G DOGWOOD PARK 4 30-20-12 LOT 15 BLK G DOGWOOD PARK 4 352.39	002-11168-010	PASCHALL JESSE L AND SHERRY OPFER	Lot PT 1 WYLDEWOOD ACRES SUB 20-21-13 5.11 Acres PT TRACT 1 WYLDEWOOD ACRES SUB PART OF TRACT 1, WYLDEWOOD ACRES SUBDIVISION, BAXTER COUNTY, ARKANSAS, DESCRIBED AS FOLLOWS: BEGINNING AT THE NORTHWEST CORNER OF SAID LOT 1; THENCE N 83° 47' 31" E, 126.95 FEET; THENCE N 64° 45' 58" E 122.33 FEET; THENCE ALONG THE CHORD OF A CURVE WITH AN ARC LENGTH OF 100.48 FEET AND RADIUS OF 50.00 FEET S 57° 39' 47" E 84.41 FEET; THENCE S 00° 05' 53" E, 870.46 FEET; THENCE N 87° 10' 13' W, 305.02 FEET TO THE WEST LINE OF SAID LOT 1; THENCE ALONG SAID LINE N 00° 20' 39" W, 834.69 FEET TO THE POINT OF BEGINNING. LESS AND EXCEPT: FROM THE SE CORNER OF SAID LOT 1, GO ALONG THE EAST LINE OF SAID LOT 1 N 00° 05' 53" W 839.69 FEET TO THE POINT OF BEGINNING OF TRACT BEING DESCRIBED; THEN LEAVING SAID EAST LINE, GO S 89° 54' 07" W 140.00 FEET; THEN GO N 00° 05' 53" W 140.00 FEET TO THE NORTHERLY LINE OF SAID LOT 1 ON THE SOUTH RIGHT OF WAY LINE OF COUNTY ROAD 36; THEN GO ALONG SAID NORTHERLY LINE AND SAID RIGHT OF WAY LINE N 64°45' 58" E 75.96 FEET TO THE POINT OF CURVATURE OF A 50 FT. RADIUS CURVE TO THE RIGHT; THENCE CONTINUE ALONG THE NORTHERLY LINE OF SAID LOT 1 ALONG THE ARC OF SAID CURVE THRU A CENTRAL ANGLE OF 115° 08' 34"; A DISTANCE OF 100.48 FEET TO THE POINT OF TANGENCY ON THE EAST LINE OF SAID LOT 1 AND ON THE RIGHT OF WAY LINE OF LANDREY LANE; THEN GO ALONG SAID EAST LINE AND SAID RIGHT OF WAY LINE S 00° 05' 53" E 126.99 FEET TO THE POINT OF BEGINNING, CONTAINING 0.52 ACRES AND BEING SUBJECT TO BUILDING SETBACK AND UTILITY EASEMENTS AS STATED ON THE RECORDED PLAT OF WYLEWOOD ACRES SUBDIVISION. 94.59
002-02959-044	NORDRUM CHRISTOPHER J	Lot 44 & 45 CLARKRIDGE WOODS 23-21-13 LOT 44 CLARKRIDGE WOODS LOT 45 CLARKRIDGE WOODS 204.21			
009-00139-000	NORFORK NOOK LLC	Lot 7 RIVER ACRES 10-18-12 LOT 7 RIVER ACRES 1,620.24			
001-01516-000	NORFORK RIVER LAND LLC	11-18-12 80 Acres N 1/2 SE 80 ACRES & EASEMENT Together with a 50 foot roadway easement for ingress and egress over and across the following described lands lying in Baxter County, Arkansas, to-wit: Beginning at the NW corner of the NW1/4 SW1/4 of Section 12, Township 18 North, Range 12 West, Baxter County, Arkansas, run thence South along the forty line 50 feet, run thence East to the West boundary of State Highway No. 177, run thence Northwesterly along said highway boundary to the North line of the NW1/4 SW1/4, run thence West along said line to the point of beginning; being the North 50 feet of the NW1/4 SW1/4 of Section 12, Township 18 North, Range 12 West, lying West of Arkansas State Highway No. 177, Barter County, Arkansas. 117.89	002-04257-504	PATRICIO FELIPE	07-21-11 2.5 Acres PT E FRL 1/2 SW FRL 1/4 1.50 ACRES & PT W FRL 1/2 SW FRL 1/4 1 ACRE 102.07
002-07090-000	NORTHCUIT JOHN J MM	Lot 19 Block 3 FIRST ADDITION NLE 19-20-11 LOT 19 BLK 3 1ST ADD NLE 15.85	001-00827-000	PAULS WILLIAM PETER	01-20-12 0.24 Acres A part of the SW 1/4 NW 1/4, Section 1, Township 20 North, Range 12 West, Baxter County, Arkansas, described as follows: Starting at the Northeast corner of said forty, thence North 86 deg. 14'31" West, 104.84 feet; thence South 00 deg. 41' 30" West, 199.88 feet to the point of beginning; continue thence South 00 deg. 41' 30" West, 99.93 feet; thence South 86 deg. 26' 07" East, 104.47 feet; thence North 00 deg. 45' 37" East, 99.96 feet; thence North 85 deg. 27' 36" West, 104.58 feet to the point of beginning. Also a 50-foot easement starting at the NE corner of said forty, thence North 86 deg. 14' 31" West, 104.84 feet to the point of beginning; thence North 87 deg. 19' 05" West, 811.48 feet; thence along a curve whose chord bears South 50 deg. 18' 56" East, 83.03 feet; thence South 87 deg. 19' 05" East, 746.91 feet; thence North 00 deg. 41' 30" East, 50.00 feet to the point of beginning. And also a 20-foot easement starting at the NE corner of said forty, thence North 86 deg. 14' 31" West, 104.84 feet; thence South 00 deg. 41' 30" West, 50.00 feet to the point of beginning; thence North 87 deg. 08' 49" West, 19.98 feet; thence South 00 deg. 41' 30" West, 349.14 feet; thence South 86 deg. 09' 06" East, 20.00 feet; thence North 00 deg. 41' 30" East, 349.49 feet to the point of beginning. 267.54
001-09197-000	NORTON JOHN	21-20-14 2 Acres PT SE 1/4 NE 1/4 145.91	001-06913-000	PAUWELS PHYLLIS A	31-20-13 1 Acres PT NW 1/4 SE 1/4 1.00 AC Part of the NW 1/4 SE 1/4 of Section 31, Township 20 North, Range 13 West, described as follows: Starting at the SE corner of SW 1/4 SE 1/4, run North 01 deg. 54' 40" East 1576.35 feet to a found 3/8 inch rebar on the South line of Cannie Baker Road; thence run along said R/W line, North 52 deg. 17' 00" West 270.75 feet to the Point of Beginning, a found 3/8 inch rebar; thence leaving said R/W line, run South 42 deg. 02' 35" West 240.43 feet to a found 3/8 inch rebar; thence North 51 deg. 48' 26" West 91.00 feet to a found 3/8 inch rebar; thence run North 35 deg. 06' 48" East 239.24 feet to a found 3/8 inch rebar on the South R/W line of said Cannie Baker Road; thence run along said R/W line South 52 deg. 17' 00" East 120.00 feet to the Point of Beginning. 915.05
001-07940-102	O'NEAL ANDY OR STEPHANIE O'NEAL	04-19-14 IMPROVEMENT ONLY PT E 1/2 NE SE 352.20	010-02196-000	PAVY ELISE TSAI	Lot 67 BRIARCLIFF SEC 14 04-18-12 LOT 67 SEC 14 BRIARCLIFF 128.93
007-02777-000	OGBURN ZACH D AND DANA C	Lot 5 THORN SUB 04-19-13 LOT 5 THORN ADD 153.45	001-07325-001	PECK DEREK E ETAL	18-21-13 10.36 Acres PT E 1/2 SE, 10.366 ACRES OR TRACT 8 18.16
007-14206-001	OGBURN ZACH D AND DANA C	04-19-13 0.07 Acres Part of the Northwest 1/4 Southeast 1/4 of Section 4, Township 19 North, Range 13 West, described as follows: Beginning at the Southeast corner of Lot 5 of the Thorn Subdivision and running South 17° 44' West 34.05 feet; thence North 72° 51' West, 206.74 feet; thence North 17° 44' East, 34.5 feet to the South line of Lot 7 of said Subdivision; thence South 72° 44' East, 206.74 feet to the point of beginning, containing 0.16 acre, more or less. LESS AND EXCEPT: Part of the NW 1/4 SE 1/4 of Section 4, Township 19 North, Range 13 West, Baxter County, Arkansas, described as follows: Begin at the SW corner of Lot 5 of Thorn Subdivision and run South 17 deg. 44 min. West 34.22 feet to a point, run thence North 72 deg. 51 min. West 126.74 feet to a point, run thence North 17 deg. 44 min. West 34.5 feet to a point on the South line of Lot 7 of Thorn Subdivision, thence run along the South line of Lots 6 and 7 of Thorn Subdivision, South 72 deg. 44 min. East 126.74 feet to the point of beginning. 48.27	001-04097-010	PEGLAR VANESSA SUCC COTTER FAMILY T	09-18-13 0.04 Acres (LEGAL ALSO DESCRIBES 001-04152-000 IN SEC 16) Part of the Southeast Quarter of Fractional Section 9 and part of the Northeast Quarter of Fractional Section 16, all on the Right Bank of the White River, Township 18 North, Range 13 West, Baxter County, Arkansas, more specifically described as follows: from the corner to Sections 9, 10, 15 & 16, said Township and Range, go along the line between said Sections 9 and 16 N89°10'45"W 813.73 feet to the POINT OF BEGINNING of tract being described, previously platted as the SE corner of Lot 5, Block 1 of White River Hide-A-Way as filed in the subdivision records for Baxter County; Then leaving said section line, go along the southerly line of Lots 6, 7 & 8, said White River Hide-A-Way, S44°21'40"W 629.33 feet to the SW corner of said Lot 8; Then leaving said southerly line, go along the westerly line of said Lot 8 N43°42'18"W 96.41' to the southerly right of way line of Shippis Drive, originally platted "Shippis Ferry Lane"; Then leaving said westerly line of Lot 8, go along the southerly right of way line of Shippis Drive N46°17'42"E 600.00 feet to the easterly line of said Lot 6; Then leaving said right of way line, go along the easterly line of said Lot 6 S64°46'57"E 80.56 feet to the Point of Beginning, containing 0.04 acre In said SE1/4 of said Section 9 and 1.17 acres in said NE1/4 of said Section 16. The bearings in the above described tract are referenced to the recorded plat of White River Hide-A-Way, Block 1, recorded in the Baxter County subdivision plat file, slide 739. The above described tract is part of a larger tract identified as Parcel No. 001-04097-001 and appears to have been converted back to rural acreage from lots within White River Hide-A-Way, Block 1. 6.34
002-02644-000	OHALLORAN MARY TRUSTEE	Lot 7 BRUCE CREEK ESTATES 1ST ADD 28-20-14 4.14 Acres LOT 7 BRUCE CRK EST. 1ST ADD 121.55	010-02196-000	PAVY ELISE TSAI	Lot 67 BRIARCLIFF SEC 14 04-18-12 LOT 67 SEC 14 BRIARCLIFF 128.93
002-07599-000	OLDHAM DONNA TRUSTEE	Lot 3-5,7,8,10,11,12,13,14 Block 14 LAKEVIEW ADD 13-20-12 LOTS 3-5,7,8,10,11,12,13,14 BLK 14 LAKEVIEW ADD 2,272.50	001-07325-001	PECK DEREK E ETAL	18-21-13 10.36 Acres PT E 1/2 SE, 10.366 ACRES OR TRACT 8 18.16
010-00555-000	OLNEY KEVIN	Lot 33 BRIARCLIFF SEC 7 29-19-12 LOT 33 SEC 7 BRIARCLIFF 125.68	001-04097-010	PEGLAR VANESSA SUCC COTTER FAMILY T	09-18-13 0.04 Acres (LEGAL ALSO DESCRIBES 001-04152-000 IN SEC 16) Part of the Southeast Quarter of Fractional Section 9 and part of the Northeast Quarter of Fractional Section 16, all on the Right Bank of the White River, Township 18 North, Range 13 West, Baxter County, Arkansas, more specifically described as follows: from the corner to Sections 9, 10, 15 & 16, said Township and Range, go along the line between said Sections 9 and 16 N89°10'45"W 813.73 feet to the POINT OF BEGINNING of tract being described, previously platted as the SE corner of Lot 5, Block 1 of White River Hide-A-Way as filed in the subdivision records for Baxter County; Then leaving said section line, go along the southerly line of Lots 6, 7 & 8, said White River Hide-A-Way, S44°21'40"W 629.33 feet to the SW corner of said Lot 8; Then leaving said southerly line, go along the westerly line of said Lot 8 N43°42'18"W 96.41' to the southerly right of way line of Shippis Drive, originally platted "Shippis Ferry Lane"; Then leaving said westerly line of Lot 8, go along the southerly right of way line of Shippis Drive N46°17'42"E 600.00 feet to the easterly line of said Lot 6; Then leaving said right of way line, go along the easterly line of said Lot 6 S64°46'57"E 80.56 feet to the Point of Beginning, containing 0.04 acre In said SE1/4 of said Section 9 and 1.17 acres in said NE1/4 of said Section 16. The bearings in the above described tract are referenced to the recorded plat of White River Hide-A-Way, Block 1, recorded in the Baxter County subdivision plat file, slide 739. The above described tract is part of a larger tract identified as Parcel No. 001-04097-001 and appears to have been converted back to rural acreage from lots within White River Hide-A-Way, Block 1. 6.34
001-00081-000	OLSON RONALD AND CARRIE	08-18-11 1.48 Acres PT SW SE 1.48 ACRES 69.36	010-02196-000	PAVY ELISE TSAI	Lot 67 BRIARCLIFF SEC 14 04-18-12 LOT 67 SEC 14 BRIARCLIFF 128.93
002-05650-000	ORLOW KATHRYN M JIRASEK	Lot 1,PT 2,3,4 Block E HOWARD CREEK ADD 17-20-14 LOT 1 AND PT 2,3,4 HOWARD CREEK ADD BLK E 880.50	001-07325-001	PECK DEREK E ETAL	18-21-13 10.36 Acres PT E 1/2 SE, 10.366 ACRES OR TRACT 8 18.16
010-01191-000	OSER ROBERT SR ETUX	Lot 317 BRIARCLIFF SEC 9 32-19-12 LOT 317 SEC 9 BRIARCLIFF 147.64	001-04097-010	PEGLAR VANESSA SUCC COTTER FAMILY T	09-18-13 0.04 Acres (LEGAL ALSO DESCRIBES 001-04152-000 IN SEC 16) Part of the Southeast Quarter of Fractional Section 9 and part of the Northeast Quarter of Fractional Section 16, all on the Right Bank of the White River, Township 18 North, Range 13 West, Baxter County, Arkansas, more specifically described as follows: from the corner to Sections 9, 10, 15 & 16, said Township and Range, go along the line between said Sections 9 and 16 N89°10'45"W 813.73 feet to the POINT OF BEGINNING of tract being described, previously platted as the SE corner of Lot 5, Block 1 of White River Hide-A-Way as filed in the subdivision records for Baxter County; Then leaving said section line, go along the southerly line of Lots 6, 7 & 8, said White River Hide-A-Way, S44°21'40"W 629.33 feet to the SW corner of said Lot 8; Then leaving said southerly line, go along the westerly line of said Lot 8 N43°42'18"W 96.41' to the southerly right of way line of Shippis Drive, originally platted "Shippis Ferry Lane"; Then leaving said westerly line of Lot 8, go along the southerly right of way line of Shippis Drive N46°17'42"E 600.00 feet to the easterly line of said Lot 6; Then leaving said right of way line, go along the easterly line of said Lot 6 S64°46'57"E 80.56 feet to the Point of Beginning, containing 0.04 acre In said SE1/4 of said Section 9 and 1.17 acres in said NE1/4 of said Section 16. The bearings in the above described tract are referenced to the recorded plat of White River Hide-A-Way, Block 1, recorded in the Baxter County subdivision plat file, slide 739. The above described tract is part of a larger tract identified as Parcel No. 001-04097-001 and appears to have been converted back to rural acreage from lots within White River Hide-A-Way, Block 1. 6.34
002-11054-005	OWENS BEN E SR AND BEN E OWENS JR TRUSTEES	Lot 5 DEERWATER HOMESITES REPLAT 25-20-12 LOT 5 DEERWATER HOMESITES 1,440.96	010-02196-000	PAVY ELISE TSAI	Lot 67 BRIARCLIFF SEC 14 04-18-12 LOT 67 SEC 14 BRIARCLIFF 128.93
010-01344-000	OWUSU- DARKO ABIGAIL SERWAA	Lot 142 BRIARCLIFF SEC 10 33-19-12 LOT 142 SEC 10 BRIARCLIFF 135.17	001-07325-001	PECK DEREK E ETAL	18-21-13 10.36 Acres PT E 1/2 SE, 10.366 ACRES OR TRACT 8 18.16
002-07256-000	PALIERI THOMAS	Lot 5 Block 5 FOREST HILLS ADD NLE 19-20-11 LOT 5 BLK 5 FOREST HILLS ADD 21.44	001-04097-010	PEGLAR VANESSA SUCC COTTER FAMILY T	09-18-13 0.04 Acres (LEGAL ALSO DESCRIBES 001-04152-000 IN SEC 16) Part of the Southeast Quarter of Fractional Section 9 and part of the Northeast Quarter of Fractional Section 16, all on the Right Bank of the White River, Township 18 North, Range 13 West, Baxter County, Arkansas, more specifically described as follows: from the corner to Sections 9, 10, 15 & 16, said Township and Range, go along the line between said Sections 9 and 16 N89°10'45"W 813.73 feet to the POINT OF BEGINNING of tract being described, previously platted as the SE corner of Lot 5, Block 1 of White River Hide-A-Way as filed in the subdivision records for Baxter County; Then leaving said section line, go along the southerly line of Lots 6, 7 & 8, said White River Hide-A-Way, S44°21'40"W 629.33 feet to the SW corner of said Lot 8; Then leaving said southerly line, go along the westerly line of said Lot 8 N43°42'18"W 96.41' to the southerly right of way line of Shippis Drive, originally platted "Shippis Ferry Lane"; Then leaving said westerly line of Lot 8, go along the southerly right of way line of Shippis Drive N46°17'42"E 600.00 feet to the easterly line of said Lot 6; Then leaving said right of way line, go along the easterly line of said Lot 6 S64°46'57"E 80.56 feet to the Point of Beginning, containing 0.04 acre In said SE1/4 of said Section 9 and 1.17 acres in said NE1/4 of said Section 16. The bearings in the above described tract are referenced to the recorded plat of White River Hide-A-Way, Block 1, recorded in the Baxter County subdivision plat file, slide 739. The above described tract is part of a larger tract identified as Parcel No. 001-04097-001 and appears to have been converted back to rural acreage from lots within White River Hide-A-Way, Block 1. 6.34
002-06595-000	PALSA STEVE AND TERRY EVE PALSAS	Lot W 1/2 106 LAKEWOOD HEIGHTS 20-19-12 W 1/2 LOT 106 LAKEWOOD HTS ADD 10.25	010-02001-000	PENDERGRAFT MARK	Lot 169 BRIARCLIFF SEC 12 04-18-12 LOT 169 SEC 12 BRIARCLIFF 141.40
002-06582-000	PALSA STEVE AND TERRY EVE PALSAS	Lot N 1/2 97 LAKEWOOD HEIGHTS 20-19-12 N 1/2 LOT 97 LAKEWOOD HTS ADD 10.88	001-06369-401	PENDERGRASS RAINIER AND ALYSSA M PENDERGRASS	18-20-13 0.33 Acres PT SE .33 ACRES 39.03
007-13968-004	PANGLE LOIS K	03-19-13 2.51 Acres PT W 1/2 SW 1/4 NE 1/4 OR TRACTS A & B 786.12	001-00082-000	PENLAND VICKIE LYNN AND STEPHEN JOSEPH PENLAND	08-18-11 1.52 Acres A part of the Southwest 1/4 Southeast 1/4 of Section 8, Township 18 North, Range 11 West, Baxter County, Arkansas, described as follows: Commence at the CS 1/16 corner of Section 8, Township 18 North, Range 11 West, run South 86° 48' East, 974.20 feet; thence South 18° 15' West, 478.0 feet to point of beginning; from the point of beginning, run South 59° 24' 04" East, 286.26 feet; thence South 32° 20' 36" West, 227.84 feet; thence North 59° 32' 30" West, 289.19 feet; thence North 31° 24' East, 228.41 feet to the point of beginning. As shown on a Survey by Warren H. Goforth, Registered Land Surveyor, No. 59 dated March 28, 1978 and filed April 3, 1978 in Rural Survey Book F at page 234. 699.72
001-04491-000	PARAH PATRICK AND DEBBRA PARAH	07-18-13 11 Acres Part of the SW 1/4 NW 1/4 of Section 7, Township 18 North, Range 13 West, being more particularly described as follows: Starting at the NE corner of the NW 1/4 NW 1/4 of said Section 7, run South 1 degree 30 minutes West along the East line of the W 1/2 NW 1/4, 1600.00 feet, more or less, to the SE corner of the Joseph Mantle tract as shown by Warranty Deed filed September 21, 1973 in Book 120, page 25, said point being the point of beginning for the tract herein described; continue thence South 1 degrees 30 minutes West along the East line of said SW 1/4 NW 1/4, 719.8 feet, more or less, to a point on the North R/W line of County Road #57; thence run South 83 degrees 19 minutes West along said North R/W line, 598.25 feet, more or less, to the SE corner of the William H. Kernes tract as shown by Warranty Deed filed June 7, 1990 as instrument number 3352-90; thence run North 1 degrees 30 minutes East, parallel to the East line of said W 1/2 NW 1/4, 804.5 feet, more or less, to a point on the South line of said Joseph Mantle tract; thence run South 87 degrees 32 minutes 40 seconds East along said South line, 592.8 feet, more or less, to the point of beginning. 539.72	001-04152-000	PEGLAR VANESSA SUCC COTTER FAMILY T	16-18-13 1.17 Acres (LEGAL ALSO DESCRIBES 001-04097-010 IN SEC 9) Part of the Southeast Quarter of Fractional Section 9 and part of the Northeast Quarter of Fractional Section 16, all on the Right Bank of the White River, Township 18 North, Range 13 West, Baxter County, Arkansas, more specifically described as follows: from the corner to Sections 9, 10, 15 & 16, said Township and Range, go along the line between said Sections 9 and 16 N89°10'45"W 813.73 feet to the POINT OF BEGINNING of tract being described, previously platted as the SE corner of Lot 5, Block 1 of White River Hide-A-Way as filed in the subdivision records for Baxter County; Then leaving said section line, go along the southerly line of Lots 6, 7 & 8, said White River Hide-A-Way, S44°21'40"W 629.33 feet to the SW corner of said Lot 8; Then leaving said southerly line, go along the westerly line of said Lot 8 N43°42'18"W 96.41' to the southerly right of way line of Shippis Drive, originally platted "Shippis Ferry Lane"; Then leaving said westerly line of Lot 8, go along the southerly right of way line of Shippis Drive N46°17'42"E 600.00 feet to the easterly line of said Lot 6; Then leaving said right of way line, go along the easterly line of said Lot 6 S64°46'57"E 80.56 feet to the Point of Beginning, containing 0.04 acre In said SE1/4 of said Section 9 and 1.17 acres in said NE1/4 of said Section 16. The bearings in the above described tract are referenced to the recorded plat of White River Hide-A-Way, Block 1, recorded in the Baxter County subdivision plat file, slide 739. The above described tract is part of a larger tract identified as Parcel No. 001-04097-001 and appears to have been converted back to rural acreage from lots within White River Hide-A-Way, Block 1. 6.34
007-03162-023	PARK MIKEL J AND SHARON L PARK AND ANGIE MARIE KNI	Lot 23 VILLAGE GREEN WEST PHASE 1 03-19-13 LOT 23 VILLAGE GREEN WEST PHASE I 1,370.39	010-02001-000	PENDERGRAFT MARK	Lot 169 BRIARCLIFF SEC 12 04-18-12 LOT 169 SEC 12 BRIARCLIFF 141.40
001-07319-200	PARKER DONNISA R	17-21-13 4.44 Acres PT NW 1/4 4.44 ACRES ML PT TRACT 10 LYING WEST OF ROAD 20.24	001-06369-401	PENDERGRASS RAINIER AND ALYSSA M PENDERGRASS	18-20-13 0.33 Acres PT SE .33 ACRES 39.03
001-01760-004	PARNELL MISTY A	33-18-12 43.68 Acres The NW1/4 of the NE1/4; and the N1/2 of the SE Fr. 1/4 of the NW Fr. 1/4, all in Section 33, Township 18 North, Range 12 West. LESS AND EXCEPT: Part of the NW 1/4 of the NE 1/4 of Section 33, Township 18 North, Range 12 West, Baxter County, Arkansas, described as follows: Starting at the E 1/16 corner between Sections 28 and 33, (NE corner of the NW 1/4 NE 1/4), a Baxter County Monument; thence North 88 degrees 44 minutes 32 seconds West for a distance of 598.20 feet along the North line of said NW 1/4 NE 1/4 to a 3/8 inch rebar and the point of beginning for the tract herein described; thence South 01 degrees 00 minutes 06 seconds West for a distance of 220.00 feet to a 3/8 inch rebar; thence North 88 degrees 44 minutes 32 seconds West for a distance of 222.72 feet to a 3/8 inch rebar on top of bluff; thence North 04 degrees 49 minutes 49 seconds East for a distance of 220.43 feet along top bluff to a 3/8 inch rebar on the North line of said NW 1/4 NE 1/4; thence South 88 degrees 44 minutes 32 seconds East for a distance of 206.00 feet to the point of beginning. Also an Easement over and across the following: A 50 foot access easement to the above described tract, said easement being in a part of the NE 1/4 of Section 33, Township 18 North, Range 12 West, Baxter County, Arkansas, and more particularly described as follows: Starting at the E 1/16 corner between Sections 28 and 33, (NE corner NW 1/4 NE 1/4, Section 33), a Baxter County Monument; thence South 01 degrees 00 minutes 06 seconds West for a distance of 195.00 feet along the East line of said NW 1/4 NE 1/4 to the point of beginning; thence South 01 degrees 00 minutes 06 seconds West for a distance of 1131.92 feet along the East line of said NW 1/4 NE 1/4 to the SE corner of said NW 1/4 NE 1/4; thence South 88 degrees 33 minutes 32 seconds East for a distance of 66.81 feet to a 3/8 inch rebar on the West R/W line of Arkansas Hwy. No. 177; thence along a curve to the left having a radius of 756.20 feet and an arc length of 56.44 feet, being subtended by a chord of South 29 degrees 03 minutes 19 seconds West for a distance of 56.43 feet along said West R/W line to a point; thence leaving R/W line run thence North 88 degrees 33 minutes 32 seconds West for a distance of 90.27 feet to a point; thence North 01 degrees 00 minutes 06 seconds East for a distance of 1131.76 feet to a point; thence North 88 degrees 44 minutes 32 seconds West for a distance of 546.20 feet to a point; thence North 01 degrees 00 minutes 08 seconds East for a distance of 25.00 feet to the SE corner	010-02001-000	PENDERGRAFT MARK	Lot 169 BRIARCLIFF SEC 12 04-18-12 LOT 169 SEC 12 BRIARCLIFF 141.40

		line of said SW 1/4 NE 1/4 to the Northeast right-of-way line of State Highway No. 5; thence North 46 degrees 00 minutes West 295.1 feet along said Northeast line to the Point of Beginning of this description; thence North 46 degrees 00 minutes West 100.00 feet along said Northeast line; thence North 15 degrees 45 minutes East 221.5 feet along a fence; thence South 22 degrees 23 minutes East 77.4 feet; thence South 73 degrees 05 minutes West 180.00 feet to the Point of Beginning. 1,948.30				said SE 1/4 SW 1/4, point of beginning of tract being described, go along the North line of said SW 1/4 SE 1/4 S 87 deg 40' 21" E 336.54 feet to a stone on the U.S. Government boundary line; then go along said boundary line S 01 deg 51' 13" W 425.98 feet to a 3/8" rebar; then leaving the Government boundary line, go N 87 deg 47' 13" W 1334.08 feet to the center line of County Road No. 137; then go along said center line the following movements: N 01 deg 36' 46" E 3.43 feet; N 15 deg 48' 18" E 217.17 feet; N 14 deg 48' 11" E 40.14 feet, N 09 deg 25' 42" E 39.81 feet, N 03 deg 29' 22" E 38.95 feet, N 00 deg 23' 46" W 94.68 feet to the North line of said SE 1/4 SW 1/4; then leaving the center line of the road, go along said North line S 87 deg 47' 01" B 933.57 feet to the point of beginning. Tract B: Part of the SE 1/4 of the SW 1/4 and part of the Southwest 1/4 of the SE 1/4, all in section 30, Township 20 North, Range 11 West, Baxter County, Arkansas, more specifically described as follows: From the NE corner of said SE 1/4 SW 1/4 go along the North line of said SW 1/4 SE 1/4 S 87 deg 40' 21" E 336.54 feet to a stone on the U.S. Government boundary line; then go along said boundary line S 01 deg 51' 13" W 425.98 feet to a 3/8" rebar, point of beginning of tract being described; then leaving the Government boundary line, go N 87 deg 47' 13" W 1334.08 feet to the center line of County Road No. 137; then go along said center line the following movements: S 01 deg 36' 46" W 28.11 feet; S 11 deg 19' 34" E 45.99 feet; S 02 deg 00' 28" E 54.22 feet; S 00 deg 44' 34" W 69.18 feet; S 14 deg 01' 26" E 45.45 feet; S 27 deg 16' 30" E 50.65 feet; S 36 deg 09' 49" E 67.55 feet; S 40 deg 33' 00" E 86.17 feet; then leaving the center line of the road, go S 87 deg 47' 13" E 1181.69 feet to a 3/8" rebar on the U.S. Government boundary line; then go along said boundary line N 01 deg 51' 13" E 400.00 feet to the point of beginning. 218.23
007-14246-003	RGI PROPERTIES LLC	05-19-13 0.24 Acres Part of the SW 1/4 NE 1/4 of Section 5, Township 19 North, Range 13 West, Mountain Home, Baxter County, Arkansas, described as follows: Starting at the SE corner of said SW 1/4 NE 1/4, thence North 89 degrees 40 minutes West 458.4 feet along the South line of said forty to the East right of way of Arkansas Highway No. 5; thence North 46 degrees 00 minutes West 395.1 feet along said East right of way of Highway No. 5 to the Point of Beginning; thence North 75 degrees 45 minutes East 177.7 feet; thence North 16 degrees 55 minutes West 75.0 feet; thence South 75 degrees 25 minutes West 83.5 feet; thence South 41 degrees 18 minutes West 116.5 feet to East right of way of Arkansas Highway No. 5; thence South 44 degrees 00 minutes East 10.0 feet along the East right of way of Highway No. 5 to the Point of Beginning. 1,915.30				
001-03265-000	RHK LLC	31-20-12 4 Acres A part of the Northeast Quarter of the Southwest Quarter of Section 31, Township 20 North, Range 12 West, Baxter County, Arkansas, bounded and described as follows: Beginning at the SW Corner of said forty and run thence North, 660 feet to a point of beginning for the tract herein described; run thence North, 165 feet to a point; run thence East, 1069 feet, more or less, to the West boundary of a road; run thence in a Southwesterly direction to a point due East of the beginning point; run thence West, 1020 feet, more or less, to the point of beginning, being Lot No. 19, according to the survey of said forty 449.60		002-03040-000	RODERICK NANCY TRUSTEE	Lot 7 CODY CREEK RANCHETTES 33-19-13 LOT 7 CODY CREEK RANCHETTES 3,211.38
002-03385-000	RHOADES RICHARD A AND ANITA F RHOADES	Lot 1,2,3,4,5 Block 10 DOGWOOD PARK 1A 20-20-12 LOTS 1-5 BLK 10 DOGWOOD PARK 1A 177.09		001-00063-002	RODGERS DEVIN AND WHITNEY RODGERS	08-18-11 10 Acres Part of the East Half (E1/2) of the Northeast Quarter (NE1/4) of Section 8, Township 18 North, Range 11 West, Baxter County, Arkansas, described as follows: Starting at the CE 1/16 corner of said Section 8, a Baxter County monument, thence North 02° 01' 30" East for a distance of 73.81 feet to a rebar on the north line of County Road No. 208 and the Point of Beginning; thence North 02° 01' 14" East for a distance of 1638.09 feet along the west line of said E1/2 NE1/4 to a mark on ledge rock; thence South 88° 56' 10" East for a distance of 326.00 feet to a one-half inch rebar; thence South 02° 01' 15" West for a distance of 1204.84 feet to a one-half inch rebar on north side of powerline; thence North 88° 46' 15" West for a distance of 225.97 feet to a one-half inch rebar on the north side of powerline; thence South 02° 01' 15" West for a distance of 431.90 feet to a one-half inch rebar on north line of County Road 208; thence South 89° 55' 09" West for a distance of 100.07 feet along north line county road to the Point of Beginning. SUBJECT TO a 100 foot electric line easement as shown on Survey RS-5-2015. Together with and subject to covenants, easements and restrictions of record. 1,617.13
010-02509-000	RHOADES RICHARD A AND ANITA F RHOADES	Lot 342 BRIARCLIFF SEC 16 04-18-12 LOT 342 SEC 16 BRIARCLIFF 117.85		001-09734-001	ROEMMICH KRISTY ROESCH TIMOTHY J AND BECKY A ROESCH	20-21-14 IMPROVEMENT ONLY NW NE 40AC 146.09
010-00898-000	RHOADES RICHARD A AND ANITA F RHOADES	Lot 315,316,317 BRIARCLIFF SEC 8 32-19-12 LOT 315-317 SEC 8 BRIARCLIFF 185.05		001-02228-002		23-19-12 BOAT DOCK LOCATED 23-19-12 LOCATED ON NORFORK LAKE UNZONED AREA DOCK #5015 276.58
010-00909-000	RHOADES RICHARD A AND ANITA F RHOADES	Lot 331,332,333 BRIARCLIFF SEC 8 32-19-12 LOTS 331-333 SEC 8 BRIARCLIFF 67.00		001-08927-005	ROGERS ELIZABETH ASHLEY	13-20-14 IMPROVEMENT ONLY PT SW SE 3.34 ACRES 28.91
010-00830-000	RHOADES RICHARD A AND ANITA F RHOADES	Lot 214 BRIARCLIFF SEC 8 32-19-12 LOT 214 SEC 8 BRIARCLIFF 134.54		001-08427-000	ROGERS WAYNE A AND SHANNON M ROGERS	22-19-14 1 Acres PT E 1/2 NW 1/4 NW 1/4 1 ACRE Part of the E 1/2 of the NW 1/4 of the NW 1/4 of Section 22, Township 19 North, Range 14 West, more particularly described as follows: Starting at a point on the North line of the NW 1/4 NW 1/4 at the intersection of the East line of Highway No. 126, run thence South along the East line of said Highway 126, 186 feet to point of beginning; run thence East, 210 feet to a point; run thence South, 240 feet, more or less, to the North side of a private road; run thence Northwesterly along the North line of said private road to intersect the East line of Highway No. 126; thence North along the East line of Highway 126, 186 feet, more or less, to the point of beginning. 103.20
010-00831-000	RHOADES RICHARD A AND ANITA F RHOADES	Lot 215 BRIARCLIFF SEC 8 32-19-12 LOT 215 SEC 8 BRIARCLIFF 41.02		010-02210-000	ROMERO LUIS FRANCISCO	Lot 82 BRIARCLIFF SEC 14 04-18-12 LOT 82 SEC 14 BRIARCLIFF 119.44
002-03665-000	RHOADES RICHARD A AND ANITA F RHOADES	Lot 22 DOGWOOD PARK 3 29-20-12 LOT 22 DOGWOOD PARK 3 18.78		001-09350-000	ROOKER TONI M TRUSTEE	24-20-14 40 Acres SE SW 40 ACRES 1,503.87
010-01387-000	RHOADES RICHARD ALAN AND ANITA FLORES RHOADES	Lot 203 BRIARCLIFF SEC 10 33-19-12 LOT 203 SEC 10 BRIARCLIFF 114.05		001-09357-001	ROOKER TONI M TRUSTEE	25-20-14 20.64 Acres PT NW NE TR A 10.23 ACRES AND TR B 10.24 EASEMENTS AND PT NW NE TR C 8.98 AC AND EASEMENTS LESS AND EXCEPT: Part of the NW 1/4 of the NE 1/4 of Section 25, Township 20 North, Range 14 West, Baxter County, Arkansas, described as follows: Beginning at the NW corner of said NW 1/4 NE 1/4; thence South 88 degrees 40 minutes 54 seconds East for a distance of 401.06 feet along the North line of said NW 1/4 NE 1/4 to a point; thence South 00 degrees 36 minutes 07 seconds West for a distance of 704.40 feet to a 1/2 inch rebar; thence North 88 degrees 58 minutes 11 seconds West for a distance of 399.37 feet to a 1/2 inch rebar on the West line of said NW 1/4 NE 1/4; thence North 00 degrees 28 minutes 00 seconds East for a distance of 706.44 feet to the point of beginning. Together with and Subject to a 60 foot easement along the North and West lines, and together with a 60 foot easement as described hereon. ALSO LESS AND EXCEPT: Part of the NW1/4 NE1/4 Section 25, Township 20 North, Range 14 West, Baxter County, Arkansas: Starting at the NW corner of said NW1/4 NE1/4, thence South 88° 40' 54" East for a distance of 401.06 feet along the North line of said NW1/4 NE1/4 to the Point of Beginning; thence continue South 88° 40' 54" East 291.00 feet along the North line of said NW1/4 NE1/4 to a point; thence leaving forty line, run South 03° 20' 42" West 703.49 feet along the West line of tract shown on Instrument No. RS-26-2010 to a one-half inch rebar; thence North 88° 58' 11" West 257.31 feet to a one-half inch rebar; thence North 00° 36' 07" East 704.40 feet to the Point of Beginning. SUBJECT TO a 60 foot easement along the North line. Shown as Tract 2 on Survey recorded September 24, 2013, as Instrument No. RS-136-2013. ALSO LESS AND EXCEPT, part of the Northwest Quarter (NW1/4) of the Northeast Quarter (NE1/4) of Section 25, Township 20 North, Range 14 West, Baxter County, Arkansas, described as follows: Starting at the Northwest corner of said NW1/4 NE1/4, thence South 00° 26' 00" West 706.44 feet along the West line of said NW1/4 NE 1/4 to a one-half inch rebar; thence South 88° 58' 11" East 344.37 feet to a one-half inch rebar and the Point of Beginning; thence South 88° 58' 11" East 312.31 feet to a one-half inch rebar on the West line of tract as shown on Instrument No. RS-26-2010; thence South 03° 20' 42" West 643.49 feet along the West line of said tract to a one-half inch rebar on the South line of said NW1/4 NE1/4; thence North 88° 58' 11" West 281.52 feet along the South line of said NW1/4 NE1/4 to a 3/8 inch rebar; thence North 00° 36' 07" East 642.98 feet to the Point of Beginning. Shown as Tract 3 on Survey recorded September 24, 2013, as Instrument No. RS-136-2013. 2,446.28
010-02510-000	RHOADES RICHARD AND ANITA F RHOADES	Lot 343 BRIARCLIFF SEC 16 04-18-12 LOT 343 SEC 16 BRIARCLIFF 117.85		001-04218-401	ROOTE STEVEN G AND ASHLEY ROSE NEWTON TRUSTEES NOC	25-18-13 41.95 Acres Part of the SE 1/4 NW 1/4; part of the NE 1/4 SW 1/4; part of the Fractional NE 1/4; and part of the Fractional SE 1/4; all in Fractional Section 25, Township 18 North, Range 13 West, Baxter County, Arkansas, Right Bank of White River, more specifically described as follows: From the SW corner of the NE 1/4 SW 1/4, an aluminum Forest Service marker, go along the West boundary of said NE 1/4 SW 1/4 N. 00 deg. 58' 59" East 813.58 feet to a 3/8" rebar, the point of beginning of the tract being described; then go along said West boundary N. 00 deg. 58' 59" East 501.68 feet to the SW corner of the SE 1/4 NW 1/4, an aluminum Forest Service marker, then go along the West boundary of said SE 1/4 NW 1/4 N. 01 deg. 38' 54" East 769.18 feet to a 1/2" rebar; then leaving said West line, go S. 88 deg. 30' 08" East 1660.76 feet to a point on the ordinary high water mark of the right bank of White River; then go along the said ordinary high water mark the following: S. 00 deg. 40' 39" East 208.40 feet; S. 07 deg. 29' 39" West 186.22 feet; S. 18 deg. 22' 35" East 179.94 feet; S. 37 deg. 23' 53" East 486.19 feet; S. 33 deg. 05' 48" East 157.38 feet; S. 22 deg. 00' 53" East 205.09 feet; then leaving said ordinary high water mark go N. 88 deg. 49' 10" West 2184.39 feet to the point of beginning. Subject to a 50-foot road easement along the existing roads. LESS AND EXCEPT That part of the SE 1/4 NW 1/4 and that part of the Fractional NE 1/4 in Fractional Section 25, Township 18 North, Range 13 West, Baxter County, Arkansas, Right Bank of White River, lying North of the center line of Goose Creek and East of the center line of existing road 50-foot easement as shown on Rural Survey recorded at Instrument #RS-236-2001. TOGETHER WITH and SUBJECT TO a 50 foot road easement for ingress and egress more fully described in Quitclaim Deed recorded at Instrument 63084-95 and across the existing road crossing said property. SUBJECT TO a 15 foot utility easement on both sides of existing road across said property. ALSO SUBJECT TO a 30-foot easement for ingress and egress across the North property line running from the Northwest corner to the existing road as shown on RS-236-2001. The easement is for walking or four-wheeler usage and not as a road. 1,339.27
002-08126-000	RICE THOMAS L	Lot 38 Block 4 TOWER GROVE SUB NLE 21-20-11 LOT 38 BLK 4 TOWER GROVE SUBDIVISION 9.73		010-01206-000	ROSALES EVANGELINE	Lot 334 BRIARCLIFF SEC 9 32-19-12 LOT 334 SEC 9 BRIARCLIFF 41.87
001-09170-008	RICE TIMOTHY J AND APRIL J RICE	20-20-14 1.03 Acres A PART OF THE SE1/4 OF THE SW1/4 OF SECTION 20, TOWNSHIP 20 NORTH, RANGE 14 WEST, DESCRIBED AS FOLLOWS: BEGIN AT THE SE CORNER OF THE SE1/4 SW1/4 OF SECTION 20 AND RUN NORTH 0° 43' WEST, 597 FEET TO THE POINT OF BEGINNING. FROM THE POINT OF BEGINNING CONTINUE NORTH 0° 43' WEST, 56 FEET; THENCE NORTH 82° 01' WEST, 73 FEET; THENCE SOUTH 56° 18' WEST, 527 FEET; THENCE SOUTH 50° 52' EAST, 100 FEET; THENCE NORTH 56° 53' EAST, 528.7 FEET TO THE POINT OF BEGINNING, BEING TRACT 7 OF THE SURVEY FOR O. D. GRAY A 1980 SUMN MOBILE HOME IS PERMANENTLY AFFIXED TO THE ABOVE DESCRIBED REAL ESTATE AND IS CONSIDERED TO BE A PART OF THE REAL ESTATE. ALSO A PART OF THE SE1/4 SW1/4 OF SECTION 20, TOWNSHIP 20 NORTH, RANGE 14 WEST DESCRIBED AS FOLLOWS: STARTING AT THE SE CORNER OF SAID FORTY, RUN NORTH 0° 43' WEST, 492 FEET TO THE POINT OF BEGINNING FOR THE TRACT HEREIN DESCRIBED; CONTINUE THENCE NORTH 0° 43' WEST, 105 FEET TO A POINT; THENCE RUN SOUTH 56° 53' WEST 528.7 FEET TO A POINT; THENCE RUN SOUTH 50° 52' EAST, 100 FEET TO A POINT; THENCE RUN WEST 56° 17' EAST 442.8 FEET TO THE POINT OF BEGINNING, CONTAINING 1.03 ACRES. 47.84		010-01207-000	ROSALES EVANGELINE	Lot 335 BRIARCLIFF SEC 9 32-19-12 LOT 335 SEC 9 BRIARCLIFF 35.89
001-09170-007	RICE TIMOTHY J AND APRIL J RICE	20-20-14 1.15 Acres A PART OF THE SE1/4 OF THE SW1/4 OF SECTION 20, TOWNSHIP 20 NORTH, RANGE 14 WEST, DESCRIBED AS FOLLOWS: BEGIN AT THE SE CORNER OF THE SE1/4 SW1/4 OF SECTION 20 AND RUN NORTH 0° 43' WEST, 597 FEET TO THE POINT OF BEGINNING. FROM THE POINT OF BEGINNING CONTINUE NORTH 0° 43' WEST, 56 FEET; THENCE NORTH 82° 01' WEST, 73 FEET; THENCE SOUTH 56° 18' WEST, 527 FEET; THENCE SOUTH 50° 52' EAST, 100 FEET; THENCE NORTH 56° 53' EAST, 528.7 FEET TO THE POINT OF BEGINNING, BEING TRACT 7 OF THE SURVEY FOR O. D. GRAY A 1980 SUMN MOBILE HOME IS PERMANENTLY AFFIXED TO THE ABOVE DESCRIBED REAL ESTATE AND IS CONSIDERED TO BE A PART OF THE REAL ESTATE. ALSO A PART OF THE SE1/4 SW1/4 OF SECTION 20, TOWNSHIP 20 NORTH, RANGE 14 WEST DESCRIBED AS FOLLOWS: STARTING AT THE SE CORNER OF SAID FORTY, RUN NORTH 0° 43' WEST, 492 FEET TO THE POINT OF BEGINNING FOR THE TRACT HEREIN DESCRIBED; CONTINUE THENCE NORTH 0° 43' WEST, 105 FEET TO A POINT; THENCE RUN SOUTH 56° 53' WEST 528.7 FEET TO A POINT; THENCE RUN SOUTH 50° 52' EAST, 100 FEET TO A POINT; THENCE RUN WEST 56° 17' EAST 442.8 FEET TO THE POINT OF BEGINNING, CONTAINING 1.03 ACRES. 18.26		010-01208-000	ROSALES EVANGELINE	Lot 336 BRIARCLIFF SEC 9 32-19-12 LOT 336 SEC 9 BRIARCLIFF 134.54
007-01988-028	RICH YVONNE AND RACHEL WILLIAMS	Lot 28 Block 1 NORTHERN HILLS ESTATES 2 04-19-13 LOT 28 BLOCK 1 NORTHERN HILLS EST NO. 2 533.01		010-01209-000	ROSALES EVANGELINE	Lot 337 BRIARCLIFF SEC 9 32-19-12 LOT 337 SEC 9 BRIARCLIFF 31.24
001-09507-300	RICHARDSON JOE A AND SHELLY R RICHARDSON	30-20-14 0.51 Acres A part of the W 1/2 of the E 1/2 of the North 1/2 of the SE 1/4 of the NE 1/4 of Section 30, Township 20 North, Range 14 West, Baxter County, Arkansas, described as follows: Begin at the NE corner of said W 1/2 E 1/2 N 1/2 SE 1/4 NE 1/4 and run South 00° 56' 57" East, 145.00 feet along the East line of said W 1/2 E 1/2 N 1/2 SE 1/4 NE 1/4; thence run South 89° 09' 24" West, 152.51 feet; thence run North 01° 44' 49" West, 145.00 feet to the North line of said W 1/2 E 1/2 N 1/2 SE 1/4 NE 1/4; thence run North 89° 09' 00" East, 154.53 feet to the point of beginning. Said property contains 0.51 acres more or less. 31.29		010-01210-000	ROSALES EVANGELINE	Lot 338 BRIARCLIFF SEC 9 32-19-12 LOT 338 SEC 9 BRIARCLIFF 31.24
002-10879-106	RICHARDSON JOE A AND SHELLY R RICHARDSON	Lot 6 Block D WUNDERLAND ESTATES 30-20-14 LOT 6 BLOCK D WUNDERLAND ESTATES Subject to a 30 foot wide easement for ingress and egress over and across Lot 6 Block D of Wunderland Estates. 13.74		010-01236-000	ROSALES EVANGELINE	Lot 19,20 BRIARCLIFF SEC 10 33-19-12 LOT 19 SEC 10 BRIARCLIFF LOT 20 SEC 10 BRIARCLIFF 205.11
002-10911-000	RICHARDSON JOE A AND SHELLY R RICHARDSON	Lot 26,27 Block E WUNDERLAND ESTATES 30-20-14 LOTS 26 & 27 BLK E WUNDERLAND EST 1,048.11		002-08186-000	ROSBURY SHOSHANNAH AND NATHANIEL LARRABEE	Lot 14 Block 7 TOWER GROVE SUB NLE 21-20-11 LOT 14 BLK 7 TOWER GROVE
001-00290-010	RICHARDSON MICHAEL	33-18-11 44.51 Acres Part of the South 1/2 Northeast 1/4 of Section 33, Township 18 North, Range 11 West, Baxter County, Arkansas, described as follows: Starting at the Northwest corner of the Southwest 1/4 Northeast 1/4 of said Section 33, thence run South 00 deg. 46' 17" West, along the West line thereof, 577.34 feet to the point of beginning for the tract herein described; continue thence along the West line of said Southwest 1/4 Northeast 1/4, South 00 deg. 46' 17" West, 742.32 feet to a found old fence corner; thence leaving said West line, run South 87 deg. 48' 30" East, along existing fence line, 2619.23 feet to an old fence corner on the East line of the Southeast 1/4 Northeast 1/4 of said Section 33; thence run North 01 deg. 11' 17" East, along the East line of said Southeast 1/4 Northeast 1/4, 741.95 feet to a point; thence run North 87 deg. 48' 1 0" West. 2624.63 feet to the point of beginning. Being shown on a Survey by James W. Cook, R.P.L.S. #43 filed May 10, 2001 as RS-142-01. 1,311.94				
010-01685-001	RICHERT RYAN L	Lot 206 BRIARCLIFF SEC 11 33-19-12 LOT 206 SECTION 11 BRIARCLIFF 118.08				
001-00581-001	RICKS TIMOTHY AND LISA RICKS	07-20-11 0.1 Acres That part of the SW 1/4 of the Fri. NW 1/4 of Section 7, Township 20 North, Range 11 West, described as follows: Beginning at the Southwest corner of said tract, run thence North 980 feet, run thence North 80 degrees 51 minutes East 172 feet, run thence North 30 degrees 40 minutes West 190.5 feet to the true point of beginning, run thence North 30 degrees 40 minutes West 36.6 feet, run thence North 14 degrees 311 minutes West 8.7 feet, run thence North 59 degrees 48 minutes East 72 feet, run thence South 30 degrees 40 minutes East 45 feet, run thence South 59 degrees 48 minutes West 74.7 feet to the true point of beginning. AND: That part of the SW 1/4 of the Fri. NW 1/4 of Section 7, Township 20 North, Range 11 West, described as follows: Beginning at the Southwest corner of said tract, run thence North 980 feet, run thence North 80 degrees 51 minutes East 172 feet, run thence North 30 degrees 40 minutes West 190.5 feet, run thence North 59 degrees 48 minutes East 74.7 feet to the true point of beginning, run thence North 59 degrees 48 minutes East 18 feet, run thence North 30 degrees 40 minutes West 44 feet, run thence South 59 degrees 48 minutes West 18 feet, run thence South 30 degrees 40 minutes East 44 Feet to the true point of beginning. 637.51				
002-07832-000	RILEY BILLY M	Lot 27 Block 1 OAK TERRACE ADD NLE 19-20-11 LOT 27 BLK 1 OAK TERRACE ADD 14.82				
002-11129-061	RIMKUS DAVID	LEISURE HILLS NORTH MOBILE HOME PARK 19-20-14 IMPROVEMENT ONLY LOT 7 LEISURE HILLS NORTH MOBILE HOME (PREVIOUS LOT 61) 7.88				
001-00908-000	RINGOLD JANICE E	28-21-11 80 Acres E 1/2 SE 80 ACRES The East Half of the Southeast Quarter (E1/2SE1/4) of Section Twenty-Eight (28) in Township Twnty-one (21) North, of Range Eleven (11) West of the Fifth Principal Meridian in Baxter County, Arkansas, containing 78.5 acres, more or less in the aggregate. EXCEPT AND SUBJECT TO: Easements, restrictions and rights of way of record, if any. 108.05				
001-04534-000	RISLEY NOMA RAE	08-18-13 10.22 Acres PT SW SE - LOT X SPRING TREE ANNEX 65.00				
007-02440-000	RNR RESTORATION LLC	Lot 8 SHIRAS HTS ADD 04-19-13 LOT 8 SHIRAS HTS ADD 405.77				
010-00650-000	ROBERTS EDWARD L AND MARTHA J ROBERTS	Lot 166 BRIARCLIFF SEC 7 29-19-12 LOT 166 SEC 7 BRIARCLIFF 120.92				
001-04438-000	ROBERTS GARY D	05-18-13 5.06 Acres PT NE 1/4 SW 1/4 5.06 ACRES 432.38				
001-00794-003	ROBERTSON JAMES BLAKE AND SONIA ROBERTSON AND HEAT	30-20-11 24.5 Acres Tract A: Part of the SE 1/4 of the SW 1/4 and part of the SW 1/4 of the SE 1/4 all in Section 30, Township 20, North, Range 11 West, Baxter County, Arkansas, more specifically described as follows: From the NE corner of				

		ADDITION	9.73	010-00689-000	SCHULD T N W ETUX	Lot 206 BRIARCLIFF SEC 7 29-19-12 LOT 206 SEC 7 BRIARCLIFF	125.68
010-00310-000	ROSS JAMES E	Lot 73 BRIARCLIFF SEC 6 29-19-12 LOT 73 SECTION 6 BRIARCLIFF	116.59	001-08457-000	SCHUMACKER		
010-00312-000	ROSS JAMES E	Lot 72 BRIARCLIFF SEC 6 29-19-12 LOT 72 SEC 6 BRIARCLIFF	36.68		LARRY D JR		
007-14538-000	ROSS ROBERT W	09-19-13 0.21 Acres That part of the NW 1/4 NW 1/4 of Section 9, Township 19 North, Range 13 West, bounded and described as follows: From the corner to sections 4, 5, 8 and 9 run East along the Section line 890.5 feet; run thence South 469.5 feet to a point; run thence West 39 feet, more or less, to a point; run on the West line of Hickory Street and the South line of Third Street for a point of beginning for the tract herein described; run thence West along the south line of Third Street 85.5 feet to point, run thence South on a line parallel with Hickory Street 106 feet to a point; run thence East along a line parallel with Third Street 85.5 feet to a point on the West line of Hickory Street; run thence North along the West line of said Street 106 feet to the point of beginning.	447.19	007-00834-000	SCHUMUECKER EVERETT JOSEPH	Lot 9,PT 10 Block 5 EVERGREEN ESTATES 10-19-13 LOT 9 BLOCK 5 EVERGREEN ESTATES ALSO: A Part of Lot 10, Block 5 of Evergreen Estates, Baxter County, Arkansas, described as follows: From the Northeast corner of said Lot 10, the point of beginning of the tract being described, go North 86 degrees 37 minutes 23 seconds West 124.18 feet to a 3/8 inch rebar; then go North 60 degrees 40 minutes 04 seconds West 34.37 feet to a 3/8 inch rebar on the arc on a 50 foot radius curve, the center of which lies North 53 degrees 49 minutes 41 seconds West, then go along the arc of said curve to the left 11.60 feet, through a central angle of 13 degrees 17 minutes 21 seconds to a 3/8 inch rebar, the Northwest corner of said Lot 10; then go South 77 degrees 00 minutes 00 seconds East 152.12 feet to the point of beginning.	759.63
001-02443-010	ROSSON JEFFERY OR HEATHER ROSSON	31-19-12 IMPROVEMENT ONLY PT SW 1/4 SW 1/4 2 ACRES AND PT N 1/2 SW SW 2.10 AC AND PT S 1/2 SW SW 19.40 AC AND PT SE SW 3.25 AC TOTAL	8.87	001-00558-424	SCOTT CHRISTOPHER	23-19-14 0.95 Acres PT SW NW, PT NW SW, .95 ACRES	45.69
002-09303-001	ROWLAND JANET M AND SHAUN P NETTLE	Lot PT 18 RIDGECREST ADD 30-20-12 E 3/4 LOT 18 RIDGECREST SUBD The East 3/4 of Lot 18 of Ridgcrest Subdivision, as shown by recorded plat thereof, being all of Tract A and the East 1/2 of Tract B of said Lot 18 as shown by survey filed in County Survey Book G, Page 145 of the Records of Baxter County, Arkansas	1,244.23				
001-03452-200	RUMPF MICHAEL SR	19-21-12 3.18 Acres Part of the NW 1/4 NW 1/4 of Section 19, Township 21 North, Range 12 West Baxter County, Arkansas, described as follows: From the SW corner of the NW 1/4 NW 1/4, thence South 85 deg. 50 min. 09 sec. East along the South line of the NW 1/4 NW 1/4 334.46 feet to a 3/8 inch rebar for the point of beginning. Thence continue South 85 deg. 50 min. 09 sec. East 235.32 feet to a 3/8 inch rebar, thence North 03 deg. 42 min. 03 sec. West 518.13 feet to a 3/8 inch rebar, thence North 85 deg. 39 min. 02 sec. West 532.78 feet to the West line of the NW 1/4 NW 1/4, thence South 00 deg. 25 min. 19 sec. West 272.73 feet, thence leaving said line South 89 deg. 06 min. 14 sec. East 247.61 feet to a 3/8 inch rebar, thence South 17 deg. 44 min. 53 sec. East 276.95 feet to the point of beginning, containing 4.83 acres. Together with and subject to a 30 foot road utility easement described as follows: From the NW corner of the above described tract, thence South 00 deg. 25 min. 19 sec. West 272.73 feet to the point of beginning, thence South 89 deg. 06 min. 14 sec. East 548.90 feet, thence North 03 deg. 42 min. 03 sec. West 30.10 feet, thence North 89 deg. 06 min. 14 sec. East 546.74 feet, thence South 00 deg. 25 min. 19 sec. West 30.00 feet to the point of beginning. Subject to the East half of County Road 474 Right of Way. LESS AND EXCEPT any real estate that has been previously conveyed by the parties.	217.85	001-06012-001	SCOTT DEREK S	07-20-11 0.46 Acres That part of the Southwest Quarter of the Fractional Northwest Quarter of Section 7, Township 20 North, Range 11 West described as follows: Beginning at the Southwest corner of said tract, run thence North 633.4 feet to the point of beginning, run thence North 125 feet, run thence South 88 degrees 47 minutes East 161.5 feet, run thence South 125 feet, run thence North 88 degrees 47 minutes West 161.5 feet to the point of beginning.	851.93
001-09922-000	RUONA RAMON L AND ARLENE A RUONA	01-19-15 1.1 Acres PT. FRL. NE 1.1 ACRES	94.20	002-07193-000	SCOTT PATSY IRENE	Lot 12 Block 4 FLINT LOCK RIDGE ADD 19-20-11 LOT 12 BLK 4 FLINT LOCK RIDGE ADD	14.82
001-07986-000	RUONA RAMON L AND ARLENE A RUONA	06-19-14 7.2 Acres PT NW FRL 7.20 ACRES TRACT #A 25 FROM USA	14.29	004-00065-000	SCOTT PK	Lot PT267 PT268 ALL 269 COTTER LOTS 31-19-14 LOTS PT267 PT268 & 269 COTTER Tract One: Part of Lot No. 267 of the City of Cotter, Baxter County, Arkansas, described as follows: Beginning at the NE corner of said Lot No. 267, a 3/8" rebar as shown on Rural Survey No. RS597-1993; thence South 28°35'32" East for a distance of 47.15 feet along the line between Lots 267 and 268 to a 3/8" rebar; thence South 62°11'13" West for a distance of 13.21 feet to a 1/2" rebar; thence North 28°35'32" West for a distance of 47.15 feet to a 1/2" rebar on the northerly line of Lot No. 267; thence North 62°11'13" East for a distance of 13.21 feet along northerly line of Lot 267 to the point of beginning. Together with and subject to covenants, easements, and restrictions of record. Tract Two: Lots 268 and 269 in the Town of Cotter, Baxter County, Arkansas, as shown by the recorded plat thereof. Less and Except: Part of Lot 268 of the City of Cotter, Baxter County, Arkansas, described as follows: Starting at the NW corner of said Lot No. 268, said point being a 3/8" rebar as shown on RS No. 597-1993; thence South 28°35'32" East for a distance of 47.15 along the line between Lots 267 and 268 to a 1/2" rebar and the point of beginning; thence North 62°11'13" East for a distance of 8.00 feet to a 1/2" rebar; thence South 28°35'32" East for a distance of 77.85 feet to a 1/2" rebar on the southerly line of said Lot No. 268; thence South 62°11'13" West, for a distance of 8.00 feet along the southerly line of Lot 268 to a X in concrete at the SW corner thereof; thence North 28°35'32" West for a distance of 77.85 feet along the line between Lots 267 and 268 to the point of beginning.	22.92
002-08162-000	RURALLAND USA LLC	Lot 24,25 Block 6 TOWER GROVE SUB NLE 21-20-11 LOTS 24 & 25 BLK 6 TOWER GROVE ADDITION	14.19	008-00176-012	SCOTT POPE REALTY INVESTMENT GROUP LLC	Lot N1/2 12,S 1/2 11 NORFORK VILLAGE SUB 07-18-12 NORTH 1/2 OF LOT 12 AND THE S 1/2 LOT 11 NORFORK VILLAGE ADD	647.30
002-06529-000	RURALLAND USA LLC	Lot N 1/2 57 LAKEWOOD HEIGHTS 20-19-12 N 1/2 LOT 57 LAKEWOOD HEIGHTS	13.15	010-01696-000	SCRIPTURE ELIZABETH	Lot 217,218,219 BRIARCLIFF SEC 11 33-19-12 LOTS 217-219 SEC 11 BRIAR-CLIFF	191.35
002-07876-000	RURALLAND USA LLC	Lot 17 Block 2 PILOTS KNOB ADD 19-20-11 LOT 17 BLK 2 PILOTS KNOB ADD	14.19	005-00067-000	SESSIONS MARY J AND JOHN K LEACH	Lot 19,20 Block 9 BREEZE HILLS 28-19-14 LOTS 19 & 20 BLK 9 BREEZE HILL ACRES	317.51
002-07877-000	RURALLAND USA LLC	Lot 18 Block 2 PILOTS KNOB ADD 19-20-11 LOT 18 BLK 2 PILOTS KNOB ADD	14.19	004-00075-000	SESSIONS TAMMY	Lot 312,313,314 COTTER LOTS 31-19-14 LOTS 312-314 COTTER	30.48
002-09442-000	RUSCO RICKY L AND GLADYS G RUSCO	Lot 3 RIVER VIEW TERRACE RESUB 03-19-15 LOT 3 RIVERVIEW TERRACE RESUB OF LOT 42 RIVERSIDE TERRACE	660.45	001-09079-000	SEVCIK ROBERT L AND AIDA C SEVCIK	19-20-14 0.04 Acres A part of the SE1/4 SE1/4 Section 19, Township 20 North, Range 14 West, described as follows: Beginning at the SW corner of said SE1/4 SE1/4 Section 19, run thence South 89° 20' East, along the South line of said forty 765 feet 1 inch; thence North 0° 10' East, 19 feet 8 inches to a point for a place of beginning. From the point of beginning run thence North 0° 10' East, 42 feet 8 inches; thence South 89° 50' East, 40 feet 4 inches; thence South 0° 10' West, 42 feet 8 inches; thence North 89° 50' West, 40 feet 4 inches to the point of beginning. It is the intention of this description to describe Lot No. 95 of Leisure Hills occupied by a C unit.	317.42
002-08607-328	RUSSELL RHONDA KAYE	Lot S 1/2 28 NORFORK VILLAGE ADD 3 01-18-13 S 1/2 LOT 28 NORFORK VILLAGE 3RD ADD	61.42	001-04412-000	SEXTON DAVID	04-18-13 10 Acres PT NE 1/4 SW 1/4 & PT E 1/2 NW 1/4 SW 1/4 10 ACRES	1,672.13
002-08615-000	RUSSELL RHONDA KAYE	Lot 27 NORFORK VILLAGE ADD 3 01-18-13 LOT 27 NORFORK VILLAGE 3RD ADD	2,179.54	007-02854-000	SEXTON DAVID	Block 6 TRUMANS ADD 09-19-13 0.36 Acres PT E 1/2 S 1/2 BLOCK 6 TRUMANS ADD THAT PART OF BLOCK 6, IN TRUMANS ADDITION TO THE TOWN OF MOUNTAIN HOME, ARKANSAS, DESCRIBED AS FOLLOWS: BEGIN AT THE SE CORNER OF BLOCK 6, AND RUN THENCE NORTH ON THE EAST LINE OF SAID BLOCK A DISTANCE OF 8 RODS AND 7 1/2 FEET, RUN THENCE WEST 75 FEET TO OLD FENCE LINE, WHICH IS THE AGREED PROPERTY LINE BETWEEN THE FLETCHER LOT AND W.D. HART LOT, RUN THENCE SOUTH ALONG SAID AGREED PROPERTY LINE OR FENCE LINE 131 FEET TO THE SOUTH SIDE OF SAID BLOCK, RUN THENCE EAST ON THE SOUTH SIDE OF SAID BLOCK TO THE POINT OF BEGINNING. ALSO: A PART OF BLOCK 6, TRUMANS ADDITION TO THE TOWN OF MOUNTAIN HOME, AS SHOWN BY THE RECORDED PLAT THEREOF, BOUNDED AND DESCRIBED AS FOLLOWS: BEGINNING AT THE SW CORNER OF SAID BLOCK 6, AND RUN THENCE EAST ALONG THE SOUTH LINE OF SAID BLOCK 123 FEET TO POINT OF BEGINNING, RUN THENCE NORTH 137.6 FEET, RUN THENCE WEST 43 FEET TO THE EAST LINE OF A CONCRETE SLAB FOR THE WASH. RUN THENCE SOUTH TO THE SOUTH LINE OF SAID BLOCK 6 TO A POINT THAT IS 51 FEET WEST OF THE POINT OF BEGINNING, RUN THENCE EAST 51 FEET TO POINT OF BEGINNING.	530.50
001-03122-000	RYAN INVESTMENTS LLC	28-20-12 0.65 Acres A part of the Southeast Quarter of the Northeast Quarter of Section 28, Township 20 North, Range 12 West, described as follows: Begin at the Northeast corner of the Southeast Quarter of the Northeast Quarter of Section 28, and run West along the 40 line, 668.04 feet; thence South 15 degrees 38 minutes East 309.6 feet; thence South 0 degrees 05 minutes West 12 feet; thence North 67 degrees 10 minutes East 161.33 feet; thence North 82 degrees 01 minutes East 286.41 feet; thence South 11 degrees 59 minutes East 175 feet to a point of beginning. From the point of beginning run South 39 degrees 11 minutes West 178 feet; thence South 55 degrees 22 minutes West 146.25 feet; thence North 7 degrees 59 minutes West 186.61 feet; thence North 82 degrees 01 minutes East 261.24 feet to the point of beginning.	1,034.04	002-11119-005	SEYMOUR RICK L	Lot 5,6 NATIONAL FOREST 31-18-13 13.27 Acres LOTS 5 & 6 NATIONAL FOREST AREA ACRES	40.21
002-10976-000	RYAN JOHNNY RAY AND REESE RYAN	Lot PTS 82 & 83 Y SUB 20-20-14 PT LOTS 82 & 83 1.2 ACRES Y ADD AND EASEMENT FOR ACCESS AND USE OVER AND ACROSS LOT 84 & PT 83 Y SUB That part of Lots 82 and 83 of the Y Subdivision, as shown by the recorded plat, the same being described as follows: Beginning at the NE corner, of Lot No. 83 run South 6 degrees East 697.5 feet along the East line of Lot 83, thence South 59 degrees 20 minutes West 36.75 to a point for a place of beginning. From the point of beginning run North 23 degrees 45 minutes west 180.5 feet, thence North 51 degrees West 131 feet, thence South 52 degrees West 200 feet, along the South line of the Kr al tract, to the East R/W line of Nubbin Ridge Road, thence in a SE direction along said Nubbin Ridge Road 214.3 feet to a concrete monument, thence in a NE direction 197.1 feet to the point of beginning. Also an easement over and across the following described property: An easement, described and delineated below, from access and use over and across the following described lands: Lot 84 of the Y Subdivision and a part of Lot 83 of said Subdivision, being more particularly described as follows: Beginning at the NE corner of Lot 83 and running South 7 degrees 03 minutes 11 seconds East 243.3 feet to a 3/8 inch re bar; thence South 63 degrees 24 minutes 10 seconds West 262.9 feet to a 3/8 inch rod; thence South 39 degrees 03 minutes 40 seconds East 134.7 feet to a 2 inch iron pipe at the fence corner; thence South 51 degrees 14 minutes 50 seconds East, with the fence, 130.5 feet to a 3/4 inch iron pipe in concrete at the fence corner, thence South 23 degrees 38 minutes 15 seconds East 179.9 feet to a 3/4 inch iron pipe in concrete; thence North 58 degrees 48 minutes 10 seconds East 36.94 feet to a point in drive way, this point marked by an offset point being a 3/8 inch iron pipe set North 58 degrees 38 minutes 15 seconds East 4.0 feet from true point; thence North 19 degrees 22 minutes 45 seconds East 11.0 feet to the line between Lots 83 and 84; thence North 7 degrees 26 minutes 50 seconds West 686.7 feet to the point of beginning; Easement over and across above property is set forth and described in a Decree filed in Baxter County Circuit Court on September 26, 2006 as instrument number IDR- 1244-2006 and in Judgment and Restraining Order filed March 21,2002 as instrument number IDR-638-2002. LESS AND EXCEPT that part of if any of the following described property: Part of Lot 83 of the Y Subdivision, Baxter County, Arkansas, described as follows: From the SW corner of Lot 83, thence South 40 degrees 12 minutes 00 seconds East 118.80 feet to a 3/8 inch rebar for the point of beginning. Thence North 78 degrees 52 minutes 51 seconds East 207.86 feet to a 1/2 inch pipe, thence South 75 degrees 42 minutes 20 seconds West 201.94 feet; thence North 40 degrees 12 minutes 00 seconds West 12.80 feet to the point of beginning; being a triangular-shaped tract off the South side of the Null tract 12.80 feet along its West boundary and zero feet at its East terminus point and lying immediately North of and adjacent to the tract owned by Delores Kathleen McCoy.	863.41				
010-00311-000	RYTLEWSKI DAVID	Lot 71 BRIARCLIFF SEC 6 29-19-12 LOT 71 SEC 6 BRIARCLIFF	105.18	009-02955-106	SHEPHERD JODY LYNN	09-18-12 3.17 Acres Part of the NE 1/4 SW 1/4 of Section 9, Township 18 North, Range 12 West, Baxter County, Arkansas, described as follows: Beginning at the Southeast corner of the NE 1/4 SW 1/4 Section 9, Township 18 North, Range 12 West, thence North 88 degrees 33 minutes 45 seconds West 675.97 feet; thence North 02 degrees 45 minutes 45 seconds East 271.57 feet; thence North 88 degrees 30 minutes 30 seconds West 104.30 feet to the point of beginning; thence North 88 degrees 30 minutes 30 seconds West 230.39 feet to a curve to the right with a radius of 25.00 feet and a length of 39.18 feet with a chord of North 44 degrees 01 minutes 31 seconds West 35.47 feet; thence leaving said curve, North 01 degrees 43 minutes 26 seconds East 456.17 feet; thence South 88 degrees 30 minutes 30 seconds East 320.03 feet; thence South 09 degrees 19 minutes 00 seconds West 485.60 feet to the point of beginning. Being shown as Tract B on a survey by Strider Consulting dated June 8,2019. Together with and subject to an Easement described as follows: Part of the NE 1/4 SW 1/4, Section 9, Township 18 North, Range 12 West, Baxter County, Arkansas, described as follows: Beginning at the SW corner of the NE 1/4 SW 1/4, thence North 01 degrees 38 minutes 14 seconds East 902.59 feet; South 88 degrees 33 minutes 26 seconds East 265.63 feet to the point of beginning; thence along Easement the following, South 01 degrees 42 minutes 00 seconds West 607.14 feet to a curve to the left with a radius of 75.00 feet with an arc length of 118.43 feet a chord of South 43 degrees 58 minutes 53 seconds East 106.50 feet; thence leaving curve South 88 degrees 30 minutes 00 seconds East 709.37 feet to a curve to the left and a radius of 75.00 feet, an arc length of 118.13 feet and a chord of North 46 degrees 21 minutes 41 seconds East 106.29 feet, thence leaving said curve North 01 degrees 42 minutes 28 seconds East 145.79 feet, North 11 degrees 21 minutes 57 seconds West 149.18 feet, North 02 degrees 06 minutes 52 seconds East 205.42 feet, North 20 degrees 58 minutes 33 seconds East 97.68 feet; thence crossing to the other side North 78 degrees 56 minutes 35 seconds West 51.37 feet; thence along the other side the following, South 20 degrees 58 minutes 33 seconds West 97.49 feet; South 02 degrees 06 minutes 25 seconds West 219.19 feet; South 11 degrees 18 minutes 44 seconds East 149.40 feet; South 01 degrees 40 minutes 59 seconds West 140.47 feet to a curve to the right, a radius of 25.00 feet, an arc length of 39.36 feet and a chord of South 46 degrees 20 minutes 36 seconds West 35.38 feet; thence leaving curve, North 88 degrees 30 minutes 00 seconds West 710.00 feet to a curve to the right, a radius of 25.00 feet, an arc length of 39.18 feet and a chord of North 44 degrees 01 minutes 31 seconds West 35.47 feet; thence leaving curve, North 01 degrees 43 minutes 26 seconds East 605.08 feet; thence across Easement North 88 degrees 33 minutes 26 seconds West 50.00 feet to the point of beginning.	358.92
010-00917-000	SAIKI BRANDON ALEC	Lot 2 BRIARCLIFF SEC 9 32-19-12 LOT 2 SEC 9 BRIARCLIFF	147.64	010-01925-000	SHERWOOD MATT	Lot 1 BRIARCLIFF SEC 12 04-18-12 LOT 1 SEC 12 BRIARCLIFF	147.64
002-04625-001	SALAMI ELYAR TRUSTEE OF THE EMAA TRUST	Lot 1,3 Block 7 FOREST PARK ADD 1 30-19-12 LOTS 1,3 BLK 7 FOREST PARK ADD	29.47				
002-04616-000	SALAMI ELYAR TRUSTEE OF THE EMAA TRUST	Lot 24 Block 5 FOREST PARK ADD 1 30-19-12 LOT 24 BLK 5 FOREST PARK ADD	29.47				
002-02634-000	SALAMI ELYAR TRUSTEE OF THE EMAA TRUST	Lot 4 BRUCE CREEK ESTATES 28-20-14 6.9 Acres LOT 4 BRUCE CREEK EST	120.58				
007-14339-007	SANDEHL KEN	08-19-13 1.29 Acres PT.SW 1/4 SW 1/4 280 FT X 200 FT 1.29 AC	384.08				
002-11116-000	SANDOVAL CHARLES EDWARD AND KIM RENE SANDOVAL	Lot 10,11 MALLARD MEADOWS PHASE 2 BLOCK 1 01-19-14 LOTS 10 AND 11 MALLARD MEADOWS PHASE 2 BLOCK 1	510.69				
002-11130-114	SCALES THOMAS JR OR LORI HOFFMAN	ROLLING MEADOWS MOBILE HOME PARK 36-20-13 IMPROVEMENT ONLY LOT 114 ROLLING MEADOWS MOBILE HOME PARK	15.25				
001-07311-000	SCALISE REBECCA L	15-21-13 5 Acres PT SW 1/4 SE 1/4 SE 1/4 5 ACRES	32.79				
001-03717-000	SCHAFFER HENRY AND DIANE LEKARCZYK	35-21-12 1 Acres Part of the Southeast Quarter of the Southwest Quarter, Section 35, Township 21 North, Range 12 West, Baxter County, Arkansas, described as follows: Starting at the Southeast corner of said Southeast Quarter of the Southwest Quarter, run thence North 88 degrees 36 minutes West 173.2 feet; run thence North 50 degrees 16 minutes West 5.9 feet to the point of beginning; run thence North 15 degrees 55 minutes East 177.5 feet; run thence North 39 degrees 10 minutes East 30.5 feet; run thence North 51 degrees 46 minutes West 209.6 feet; run thence South 39 degrees 10 minutes West 187.4 feet; run thence South 50 degrees 16 minutes East 297.7 feet to the point of beginning.	230.34				
001-01691-000	SCHAUFLEER LEE G AND LIFE EST GLEN L	26-18-12 40.5 Acres THE NW1/4 OF THE NE1/4 AND A PLOT OF LAND DESCRIBED AS FOLLOWS: BEGINNING AT A POINT 142 FEET WEST OF THE NE CORNER OF THE SW1/4 OF THE NE1/4, THENCE RUN WEST 265 FEET; THENCE RUN SOUTH 170 FEET TO THE COUNTY ROAD; THENCE RUN NE WITH THE COUNTY ROAD TO THE STARTING POINT, ALL IN SECTION 26, TOWNSHIP 18 NORTH, RANGE 12 WEST, CONTAINING 40 1/2 ACRES, MORE OR LESS.	716.89				
001-00488-000	SCHMITTEL RANDOLPH	31-19-11 0.34 Acres LOT 1 AND PT SE	734.35				
002-09108-000	SCHMUECKER KARL T	Lot 13 RAINBOW ACRES ADD 22-19-15 LOT 13 RAINBOW ACRES ADD	2,962.72				

002-06405-025	SHIMKUS AARON M	Lot PT 25 LAKEVIEW RANCH SUBDIVISION 31-20-14 1 Acres PT LOT 25 LAKEVIEW RANCH SUB A part of the Lot 25 in Lakeview Ranch Subdivision, Baxter County, Arkansas, being more particularly described as follows: Starting at the SE corner of said Lot 25 for a point of beginning, thence run South 87 degrees 43 minutes West along the South line of Lot 25, 190.36 feet; thence North 0 degrees 18 minutes 26 seconds East 359.58 feet to a point on the North line of Lot 25, thence North 87 degrees 38 minutes 27 seconds East along said North line, 38.11 feet to a point in the center of a creek being the NE corner of Lot 25, thence South 34 degrees 31 minutes 31 seconds East along the center line of said creek 249.73 feet, thence South 2 degrees 17 minutes East 147.91 feet, back to the point of beginning. Together with and subject to a 20 foot easement for ingress and egress over and across part of Lot 25 in Lakeview Ranch Subdivision, described as follows: Starting at the SW corner of said Lot 25, as shown on a survey by Bennie Goforth, RLS #1028, filed May 21, 1990 as instrument number RS-173-90, run North 87 degrees 44 minutes 23 seconds East along the North line of Jason Drive, 104.89 feet; thence run South 65 degrees 15 minutes 07 seconds East along the North line of said Jason Drive, 87.95 feet to an angle point on the South line of said Lot 25, said point being the point of beginning for the easement herein described; thence leaving said North line of Jason Drive, run North 87 degrees 43 minutes East along said South line of Lot 25, 190.36 feet, more or less, to the SE corner of said Lot 25; thence run North 2 degrees 17 minutes West, along the East line of said Lot 25, 20 feet to a point, thence leaving said East line, run South 87 degrees 43 minutes West, parallel to the South line of said Lot 25, to a point on the North line of Jason Drive; thence run South 65 degrees 15 minutes 07 seconds East along the North line of Jason Drive, to the point of beginning.	94.14	002-09165-028	SMITH CODY	38; then go along said Northerly line, S. 71° 50' 59" E., 19.95 feet to a 3/8" rebar at the NE corner of said Lot 38; then go along the Northerly line of said Lot 37, S. 71° 51' 04" E., 130.05 feet to the Point of Beginning. As shown on Survey executed by Consolidated Land Services, dated March 9, 2000 and filed March 13, 2000 as Instrument #RS-82-2000.	174.02
007-14232-000	SHIMP JAMES EDWARD	05-19-13 0.29 Acres PT NW NE OR LOT 5 KENTWOOD ADD	168.36	007-00626-015	SMITH DELANEY	Lot 28 RAZORBACK ACRES 36-20-14 LOT 28 RAZORBACK ACRES	61.01
010-01170-000	SHRAMEK MICHAEL	Lot 295 BRIARCLIFF SEC 9 32-19-12 LOT 295 SEC 9 BRIARCLIFF	143.85	007-00626-039	SMITH DELANEY	Lot 15 CRYSTAL MTN ESTATES 05-19-13 LOT 15 CRYSTAL MTN ESTATES 223.61	
010-01173-000	SHRAMEK MICHAEL			001-02952-102	SMITH GREGORY G ESTATE	Lot 39 CRYSTAL MTN ESTATES 05-19-13 LOT 39 CRYSTAL MTN ESTATES 124.44	
001-07329-103	HARRIS SHUMATE AUDRA	Lot 299 BRIARCLIFF SEC 9 32-19-12 LOT 299 SEC 9 BRIARCLIFF	124.23	002-07601-000	SMITH HOWARD STEVEN	25-20-12 2.4 Acres PART SE NE, 2.40 ACRES	115.18
010-00626-000	SILVIUS LACIENNE	19-21-13 IMPROVEMENT ONLY PT SE NE 13.199 ACRES M/L	14.94	002-06992-000	SMITH HOWARD STEVEN	Lot 9 Block 14 LAKEVIEW ADD 13-20-12 LOT 9 BLK 14 LAKEVIEW ADD	19.28
010-02555-000	SIMMONS BOBBY GLENN AND LORETTA B SIMMONS	Lot 137 BRIARCLIFF SEC 7 29-19-12 LOT 137 SEC 7 BRIARCLIFF	125.68	002-05226-026	SMITH LYNN A AND MAUREEN E SMITH TRUSTEES	Lot 2 Block C FINDEVCO MARINA BLVD ADD NLE 30-20-11 LOT 2 BLK C FINDEVCO MARINA BLVD ADDN	14.82
010-02518-000	SIMMONS EARL	Lot 410 BRIARCLIFF SEC 16 04-18-12 LOT 410 SEC 16 BRIARCLIFF	119.44	002-05226-125	SMITH LYNN A AND MAUREEN E SMITH TRUSTEES	Lot 26 HIDDEN VALLEY FIRST ADD 06-18-13 LOT 26 HIDDEN VALLEY SUB.80.43	
002-07734-000	SIMPKINS BLAKE AND SHEENA SIMPKINS	Lot 351 BRIARCLIFF SEC 16 04-18-12 LOT 351 SEC 16 BRIARCLIFF	119.44	010-00937-000	SMITH MERCEDES	Lot PT 25 HIDDEN VALLEY FIRST ADD 06-18-13 S 1/2 LOT 25 HIDDEN VALLEY SUB.1ST ADD.	166.89
001-01836-102	SIMPSON CLARENCE E III AND SAMANTHA J SIMPSON	Lot 1,2 Block 4 MOBILE HOME ADDITION NLE 19-20-11 LOT 1 & 2 BLK 4 MOBILE HOME ADD NLE	197.22	002-10537-014	SMITH MERCEDES	Lot 24 BRIARCLIFF SEC 9 32-19-12 LOT 24 SEC 9 BRIARCLIFF	131.91
		36-18-12 4.82 Acres PART OF THE S1/2 NW1/4 SE1/4, SECTION 36, T-18-N, R-12-W OF THE FIFTH MERIDIAN, BAXTER COUNTY, ARKANSAS, MORE PARTICULARLY DESCRIBED AS FOLLOWS: COMMENCING AT A FOUND 1/2 INCH REBAR AT THE SE 1/16 CORNER TO SAID SECTION 36; THENCE N88°41'52"W, ALONG THE SOUTH LINE OF SAID NW1/4 SE1/4, 894.25 FEET TO THE POINT OF BEGINNING; THENCE CONTINUE ALONG THE SOUTH LINE OF SAID NW1/4 SE1/4, N88°41'52"W, 426.87 FEET TO THE CS 1/16 CORNER OF SAID SECTION 36; THENCE ALONG THE WEST LINE OF SAID NW1/4 SE1/4, N01°13'25"E, 660.11 FEET TO A SET 1/2" REBAR WITH A PLASTIC ID CAP (PS #1529) ON THE NORTH LINE OF SAID S1/2 NW1/4 SE1/4; THENCE ALONG THE NORTH LINE OF SAID S1/2 NW1/4 SE1/4, S88°47'01"E, 235.83 FEET TO A SET 1/2 INCH REBAR WITH A PLASTIC ID CAP (PS #1529); THENCE LEAVE THE NORTH LINE OF SAID S1/2 NW1/4 SE1/4, S01°13'25"W, 91.99 FEET TO A SET 1/2 INCH REBAR WITH A PLASTIC ID CAP (PS #1529); THENCE S17°20'37"E, 581.38 FEET TO THE POINT OF BEGINNING, CONTAINING 4.82 ACRES AS SURVEYED JANUARY 04, 2016 ALONG WITH A 40 FOOT WIDE EASEMENT AS SHOWN ON AN UNRECORDED SURVEY BY JAMES COOK, DATED SEPTEMBER 29, 2009, ACROSS PART OF THE S1/2 NW1/4 SE1/4 OF SAID SECTION 36 AND SUBJECT TO ANY RIGHTS OF WAY AND/OR EASEMENTS THAT MAY EXIST. ALSO A 30 FOOT WIDE INGRESS AND EGRESS EASEMENT ACROSS PART OF THE S1/2 NW1/4 SE1/4 OF SAID SECTION 36, SAID EASEMENT BEING 15.00 FEET FROM AND PARALLEL TO THE FOLLOWING DESCRIBED CENTERLINE OF AN EXISTING DRIVEWAY; COMMENCING AT A FOUND 1/2 INCH REBAR AT THE SE 1/16 CORNER TO SAID SECTION 36; THENCE N88°41'52"W, 894.25 FEET; THENCE N17°20'37"W, 18.58 FEET TO A SET 1/2 INCH REBAR WITH A PLASTIC ID CAP (PS #1529); THENCE S87°34'39"E, 37.89 FEET TO A SET 1/2 INCH REBAR WITH A PLASTIC ID CAP (PS #1529); THENCE N04°56'58"E, 13.37 FEET TO THE POINT OF BEGINNING; THENCE ALONG THE CENTERLINE OF SAID EXISTING DRIVEWAY THE FOLLOWING COURSES; N29°16'18"W, 58.92 FEET; N18°45'51"E, 74.49 FEET; N03°03'43"W, 290.49 FEET; N35°38'55"W, 164.98 FEET; N72°36'43" W, 40.80 FEET; S65°33'16"W, 44.11 FEET; S33°02'44"W, 16.77 FEET TO THE POINT OF TERMINATION.	833.74	002-08282-000	SMITH PETER	Lot 14 Block 2 VACATIONLAND SUB NLE 19-20-11 LOT 14 BLK 2 VACATIONLAND ADD NLE	14.19
007-03238-008	SIMPSON LYNDASAY	Lot 8 SPRING CREEK SUB 03-19-13 LOT 8 SPRING CREEK SUB	767.07	002-06463-000	SMITH PETER F	Lot PT 12 LAKEWOOD HEIGHTS 20-19-12 N 1/2 LOT 12 LAKEWOOD HEIGHTS	10.88
010-02195-000	SINCLAIR ROBERT N	Lot 66 BRIARCLIFF SEC 14 04-18-12 LOT 66 SEC 14 BRIARCLIFF	121.33	002-06464-000	SMITH PETER F	Lot S 1/2 12 LAKEWOOD HEIGHTS 20-19-12 S 1/2 LOT 12 LAKEWOOD HEIGHTS	10.25
010-00340-000	SISCO SAVANAH AND CHRIS STEWARD	Lot 147 BRIARCLIFF SEC 6 29-19-12 LOT 147 SEC 6 BRIARCLIFF	101.39	002-06633-000	SMITH PETER F	Lot S 1/2 131 LAKEWOOD HEIGHTS 20-19-12 S 1/2 LOT 131 LAKEWOOD HTS ADD	10.25
010-00341-000	SISCO SAVANAH AND CHRIS STEWARD	Lot 148 BRIARCLIFF SEC 6 29-19-12 LOT 148 SEC 6 BRIARCLIFF	47.12	007-03141-000	SMITH STARLA L	Lot 143 VILLAGE GREEN ADD 1 03-19-13 0.27 Acres LOT 143 VILLAGE GREEN ADD 1	638.22
002-04922-002	SKAGGS MAX AND JODYNNE	HAND COVE SUB 30-19-11 IMPROVEMENT ONLY LOT B HAND COVE SUB 82.53	458.78	007-03142-000	SMITH STARLA L	Lot PT 144 VILLAGE GREEN ADD 1 03-19-13 E 1/2 LOT 144 VILLAGE GREEN ADD 1	51.61
001-09810-001	SKIVER ANNA BELL	27-21-14 4.6 Acres PT NW SW 4.60 ACRES M/L	458.78	001-01806-000	SMITHSON ANNA	35-18-12 0.75 Acres PT N 1/2 SE 1/4 NW 1/4 .75 ACRE	5.88
001-09811-000	SKIVER ANNA BELL	27-21-14 29.4 Acres PT NW 1/4 SW 1/4 1 ACRE PT NW1/4 SW 1/4 28.40AC37.56		001-01807-000	SMITHSON ANNA	35-18-12 10.6 Acres PT N 1/2 SE NW, 10.60 ACRES LBWR	34.29
007-13974-100	SLICK LUBE EXPRESS LLC	03-19-13 0.66 Acres Part of the Northeast Quarter of the Northwest Quarter, Section 3, Township 19 North, Range 13 West, Baxter County, Arkansas more specifically described as follows: From the Southeast corner of said NE1/4 NW1/4, a 1 1/4 inch pipe, go S. 89 deg. 05' 40" W. 333.23 feet to a 3/8 inch rebar, then go N. 01 deg. 59' 20" W. 144.01 feet to a 3/8 inch rebar, point of beginning of tract being described; then continue N. 01 deg. 52' 00" W., 139.95 feet to a 3/8 inch rebar on the southerly right of way line of U.S. Highway 62/412; then go along said right of way line N. 65 deg. 15' 25" E. 254.55 feet to an Arkansas Highway Department aluminum cap right, of way marker; then continue along the highway right of way line, S. 41 deg. 23' 50" E. 19.50 feet to an Arkansas Highway Department aluminum cap right of way marker at the point of intersection with said highway right of way line and the West right of way line of Bradley Drive; then leaving the highway right of way line, go along the West right of way line of Bradley Drive, S. 00 deg. 24' 51" E. 244.41 feet to a 3/8 inch rebar; then leaving said right of way line, go N. 87 deg. 21' 46" W. 243.00 feet to the point of beginning, containing 1.13 acres. Being subject to a 30-ft. building set back from all streets and highways; an easement for a sanitary sewer line; and a view easement more specifically described as follows: From the NW corner of the above described property, point of beginning of easement being described, go along the southerly right of way line of U.S. Hwy. 62/412 N. 65 deg. 15' 28" E. 32.55 feet; then leaving said right of way, go S. 01 deg. 52' E. 32.55 feet; then to S. 65 deg. 15' 28" W. 32.55 feet to the West line of the above described property; then go along said West line, N. 01 deg. 52' 00" W., 32.55 feet to the point of beginning. LESS AND EXCEPT: Part of the NE1/4, of the NW1/4 of Section 3, Township 19 North, Range 13 West, Baxter County, Arkansas, more specifically described as follows: From the SE corner of said NE1/4 NW1/4, 1-1/4 inch pipe, go South 89 deg. 28 min. 56 sec. West 333.27 feet then go North 01 deg. 42 min. 17 sec. West 118.05 feet; then go North 03 deg. 25 min. 56 sec. West 23.68 feet to a 3/8 inch rebar, point of beginning of tract being described; then go North 1 deg. 52 min. 00 sec. West 139.95 feet to a 3/8 inch rebar on the Southerly right of way line of US Highway 62B; then go along said right of way line North 65 deg. 15 min. 28 sec. East 125.00 feet to a 3/8 inch rebar; then leaving said right of way line, go South 04 deg. 35 min. 34 sec. East 198.58 feet to a 3/8 inch rebar on the South line of a parcel shown on Survey Instrument RS-309-94; then go along said south line North 87 deg. 21 min. 46 sec. West 125.00 feet to the point of beginning, containing 0.47 acres and being subject to a view easement, more specifically described as follows: From the NW corner of the above described tract, point of beginning of easement being described, go along the Southerly right of way line of US Highway 62B North 65 deg. 15 min. 28 sec. East 32.55 feet; then leaving said right of way line, go South 01 deg. 52 min. East 32.55 feet; then go South 65 deg. 15 min. 28 sec. West 32.55 feet to the West line of the above described tract; then go along said West line North 01 deg. 52 min. West 32.55 feet to the point of beginning. Also an easement for said property for water, sewer, and gas lines.	2,604.13	001-00398-007	SMYTHE CHARLES AND JACKIE SMYTHE	17-19-11 10.25 Acres The SW 1/4 of the NW 1/4 of the SW 1/4 of Section 17, Township 19 North, Range 11 West. ALSO a 60-foot road easement described as follows: Part of the NW 1/4 of the SW 1/4 of Section 17, Township 19 North, Range 11 West and part of the NE 1/4 SE 1/4 of Section 18, Township 19 North, Range 11 West, described as follows: From the Southwest corner of the NE 1/4 SW 1/4 of Section 17, Township 19 North, Range 11 West and go North 03 degrees 30 minutes 09 seconds East 734.38 feet; thence South 87 degrees 34 minutes 38 seconds East 674.50 feet to the center line of the County Road and the point of beginning of said easement; thence North 87 degrees 34 minutes 38 seconds West 674.50 feet; thence North 87 degrees 17 minutes 44 seconds West 1327.88 feet; thence North 87 degrees 04 minutes 08 seconds West 1324.00 feet; thence South 03 degrees 27 minutes 48 seconds West 60.00 feet; thence South 87 degrees 04 minutes 08 seconds East 1324.00 feet; thence South 87 degrees 17 minutes 44 seconds East 1327.88 feet to the center line of the County Road; thence North 18 degrees 25 minutes 57 seconds West along the center line of County Road 60.00 feet to the point of beginning. Being shown on a Survey by Consolidated Land Services, Inc., dated September 21, 2004 and filed September 23, 2004 as instrument number RS-357-2004.	511.56
009-00062-000	SLOAN ROBERT EDWARD	Lot 1,2,3,4,5,6 Block 11 HUTCHESON ADD 1 10-18-12 LOTS 1-6 BLK 11 SALESVILLE HUTCHESON ADD 1	209.06	007-00822-000	SNOW JAMES WASSON TOBIAS	Lot 9 Block 4 EVERGREEN ESTATES 10-19-13 LOT 9 BLK 4 EVERGREEN EST 296.74	
005-02921-000	SMILEY KEVIN AND FLORESSIA	33-19-14 1.13 Acres PT NW 1/4 NW 1/4 OR LOT 1 PT NW NW .13 ACRES	104.29	001-00053-202	SNYDER STEVEN E AND VICKIE D SNYDER	07-18-11 6.45 Acres Part of the SE 1/4 and part of the NE 1/4 SE 1/4 of Section 7, Township 18 North, Range 11 West, described as follows: Beginning at a 1/2" rebar at the 1/4 Corner between Section 7 and 8 running N. 89 degrees 21' 17" W. 532.63 feet, thence S. 24 degrees 29' 34" W. 393.94 feet, thence S. 29 degrees 36' 13" W. 67.23 feet, thence S. 17 degrees 38' 21" W. 33.68 feet to the North ROW line of State HWY. 177 East; thence N. 75 degrees 46' 44" W. along said ROW line 16.36' feet, thence leaving said ROW and running N. 17 degrees 38' 21" E 31.00 feet, thence N. 29 degrees 36' 13" E. 66.25 feet, thence N. 24 degrees 29' 34" E. 523.85' feet, thence N. 16 degrees 05' 07" E. 242.13 feet, thence N. 33 degrees 08' 39" E. 177.01 feet, thence N. 56 degrees 25' 21" E. 291.94 feet, thence S. 88 degrees 35' 53" E. 114.16 feet to a 3/8" rebar at the NW Corner of the S 1/2 SW 1/4 NW 1/4 of Section 8, thence S. 02 degrees 23' 17" W along the line between Sections 7 and 8, 671.75' to the point of beginning. Subject to a Right-of Way Easement 16.67 feet along the West line thereof and a Utility Easement 15 feet wide and lying East and adjacent to the aforementioned ROW Easement. Also subject to the Right-of-Way easement as shown or Rural Survey RS-747-94.	13.38
005-00089-000	SMITH ADAM AND SARAH SMITH	Lot PT 4 COVINGTONS ADD TO GASSVILLE 28-19-14 0.45 Acres A part of the NE1/4 of the NW1/4 of Section 33, Township 19 North, Range 14 West, Baxter County, Arkansas, and a part of the W1/2 of Lot 4, Covington's Addition to Gassville, as shown by the recorded thereof, records of Baxter County, Arkansas, described as follows: Begin at the Northwest Corner of the NE1/4 of the NW1/4 of Section 33 and run East along the Section line 274.5 Feet to a point of beginning; from the point of beginning run North 01 Degree 19 Minutes East 178.22 feet; thence North 87 Degrees 26 Minutes East 107.25 Feet to the West Right of Way of Hopper Street; thence South 01 Degree 19 Minutes West along the Right of Way line 195.35 Feet to the North Right of Way line of U.S. Highway 62; thence South 86 Degrees 51 Minutes West along the Right of Way line 107.44 Feet; thence North 01 Degree 19 Minutes East 19 Feet to the Point of Beginning. Less and Except tract of 0.6 Acre more or less deeded by Shriver to the Arkansas State Highway Commission, more particularly described in Warranty Deed recorded April 1, 1993, as Instrument Number 2376-93, records of Baxter County, Arkansas.	666.51	001-00066-001	SNYDER STEVEN E AND VICKIE D SNYDER	08-18-11 20.08 Acres S 1/2 SW NW 20.08 ACRES	32.89
002-10367-000	SMITH ADAM E AND SARAH B SMITH	Lot PT 37,PT 38 VALLEY SUB 13-19-15 Part of Lots 37 and 38 of the Valley Subdivision, as shown by the Revised Plat, more specifically described as follows: From the NE corner of said Lot 37, go N. 71° 51' 04" W., 69.65 feet along the Northerly line of said Lot 37 to a 3/8" rebar with a plastic I.D. Cap, Point of Beginning of Tract being described; then leaving said Northerly line, go S. 18° 12' 28" W., 218.39 feet to a 3/8" rebar with a plastic I.D. Cap on the Southerly line of said Lot 37; then go along the Southerly line of said Lot 37, N. 71° 50' 49" W., 129.34 feet to a 3/8" rebar at the SW corner of Lot 37; then go along the Southerly line of said Lot 38, N. 71° 47' 59" W., 20.66 feet; then leaving said Southerly line, go N. 18° 12' 28" E., 218.37 feet to a 3/8" rebar with a plastic I.D. Cap on the Northerly line of said Lot		010-05585-000	SONALI INVESTMENTS LLC	Lot 4 HOLIDAY HILLS EST 5 MOBILE HOME PARK 29-19-12 LOT 4 SEC. 5 HOLIDAY HILLS	368.98
				001-02890-000	SPAIN PAUL B AND WANDA K SPAIN	24-20-12 2.23 Acres PT NW 1/4 NW 1/4 2.23 ACRES 24-20-12 Part of the Northwest 1/4 Northwest 1/4 of Section 24, Township 20 North, Range 12 West, Baxter County, Arkansas, more specifically described as follows: Beginning at the Southeast corner of the Northwest 1/4 Northwest 1/4 of said Section 24, as marked by U.S. Army Corps of Engineers Monument 230-A-7, then go along the East line of said Northwest 1/4 Northwest 1/4, North 02° 27' 34" East, 260.00 feet to a 3/8 inch rebar and the point of beginning of the tract herein described; then continue along said East line of the Northwest 1/4 Northwest 1/4, North 02° 27' 34" East, 400.00 feet to a 3/8 inch rebar; then leaving said East line, go South 89° 07' 18" West, 290.63 feet to a one-half inch rebar on the East right of way of Baxter County Road Number 832 (Old Highway 101); then go along said East right of way, South 12° 28' 22" East, 260.49 feet to a 3/8 inch rebar; then continue along said East right of way, South 09° 21' 12" West, 128.85 feet to a 3/8 inch rebar; then leaving said East right of way, go South 86° 42' 35" East, 238.51 feet to the point of beginning. Being shown on a Survey by Consolidated Land Services Incorporated dated October 22, 1993 and filed November 5, 1993 as Instrument #RS-631-93. 1,186.56	
				002-06264-000	SPEAKS KATHY JO AND JOHNNY WAYNE SPEAKS	Lot 7,8 Block 11 LAKESIDE TERRACE 19-20-12 LOTS 7 & 8 BLK 11 LAKESIDE TERRACE	934.48
				002-03086-000	SPEARS MICHAEL T	Lot 10,11 Block 1 COUNTRY LIFE MOBILE PK ADD 1 22-20-14 LOT 10 BLK 1 COUNTRY LIFE MOBILE PK ADD 1	14.94
				002-03085-000	SPEARS MICHAEL THOMAS	Lot 9 Block 1 COUNTRY LIFE MOBILE PK ADD 1 22-20-14 LOT 9 BLK 1 COUNTRY LIFE MOBILE PK ADD 1	287.07
				001-09257-001	SPEARS MICHAEL THOMAS	22-20-14 0.34 Acres PT SE NE 0.34 ACRES	26.43
				002-05928-060	SPEARS RONALD R AND TALETHA A SPEARS	Lot 60 KINGSWOOD EST 14-20-13 LOT 60 KINGSWOOD ESTATES	150.16
				001-03581-001	SPEARS STEVEN S AND DANIELLE	26-21-12 20.04 Acres Part of the Southeast Quarter (SE1/4) of Section 26, Township 21 North, Range 12 West, Baxter County, Arkansas, described as follows: Beginning at the Center East 1/16 corner, a stone in a mound of stones, then go along the East-West center Section line North 87° 01' 09" West 759.33 feet to a one-half inch rebar with ID cap (PS 1255) on the East side of Arkansas Highway No. 101; then go along said highway South 33° 12' 41" West 356.56 feet to a one-half inch rebar with aluminum cap (PS 1180); then leaving said highway, go South 58° 39' 47" East 424.72 feet to a one-half inch rebar with aluminum cap (PS 1180); then go South 22° 41' 02" West 289.00 feet to a 3/4 inch pipe and angle iron; then go South 23° 36' 50" West 125.11 feet to a 3/8 inch rebar and angle iron; then go North 57° 18' 55" West 223.76 feet to a 3/8 inch rebar; then go South 30° 22' 59" West 56.99 feet to a 3/8 inch rebar and angle iron; then go South 21° 02' 26" West 157.11 feet to a one-half inch rebar with aluminum cap (PS 1180); then go South 88° 51' 09" West 316.23 feet to a one-half inch rebar with aluminum cap (PS 1180) on the North-South center Section line; then go along said North-South center Section line South 01° 01' 10" West 491.58 feet to a one-half inch rebar with aluminum cap (PS 1180); then go South 40° 02' 03" East 674.86 feet to a one-half inch rebar with aluminum cap (PS 1180); then go South 01° 01' 10" West 66.00 feet to the center of Baxter County Road No. 43; then go along the center of said road the following courses: South 28° 11' 54" East 221.21 feet; South 35° 16' 17" East 153.06 feet; South 52° 00' 03" East 189.78 feet; South 70° 15' 36" East 270.25 feet; South 82° 24' 58" East 178.12 feet; South 89° 36' 30" East 105.92 feet to the East line of the SW1/4 SE1/4 of said Section 26; then go along said line South 00° 51' 43" West 65.76 feet to the East 1/16 corner between Sections 26 and 35; then go along the Section line South 86° 59' 03" East 684.96 feet to the North right of way line of said Baxter County Road No. 43; then go along said right of way North 86° 24' 03" West 53.00 feet to a one-half inch rebar with aluminum cap (PS 1180); then go North 03° 34' 30" East 1316.34 feet to a one-half inch rebar on the North line of the SE1/4 SE1/4 of said Section 26; then go along said line North 88° 59' 26" West 694.33 feet to a one-half inch rebar with aluminum cap (PS 1180) for the Southeast 1/16 corner of said Section 26; then go North 00° 51' 43" East 1317.15 feet to the Point of Beginning. Being shown on a Survey by Consolidated Land Services, Inc. recorded June 28,2017 as Instrument No. L201705575. LESS AND EXCEPT Part of the W1/2 of the SE1/4, Section 26, Township 21 North, Range 12 West, Baxter County, Arkansas, more specifically described as follows: Beginning at a 1/2" Rebar with Aluminum Cap (PS1180), being used as the SE1/16 corner of said Section 26; then go, along the east line of the NW1/4 of the SE1/4 of said Section 26, N00°51'43"E 1317.15 feet to a Stone in Mound of Stones being used as the CE1/16 corner; then go, along the north line of the said NW1/4 of the SE1/4, N87°01'09"W 759.33 feet to a 1/2" Rebar with Cap (PS1255) on the east side of Arkansas Highway 201; then go, along said Arkansas Highway 201, S33°12'41"W 356.56 feet to a 1/2" Rebar with Aluminum Cap (PS1180); then, leaving said	

009-02892-000	SWINDLE DOROTHY LIFE ESTATE AND CHARLES G SWINDLE	04-18-12 0.91 Acres Part of the SE1/4 SW1/4, Section 4, Township 18 North, Range 12 West, Baxter County, Arkansas described as follows: Starting at the SE corner of said SE1/4 SW1/4, thence N 89 deg. 35' W, 470.6 feet; to the point of beginning, thence North 0 deg. 22' E, 169.1 feet; thence North 89 deg. 35' West, 234.9 feet; thence S 0 deg. 22' W, 169.1 feet; thence South 89 deg. 35' E, 234.9 feet to the point of beginning, containing 0.91 acre, more or less.	401.01	deg. 43 minutes 36 seconds East, 109.24 feet to a 1/2 inch pipe; then go South 85 deg. 30 minutes 33 seconds East, 99.90 feet to a 3/8 inch rebar; then go South 02 deg. 44 minutes 51 seconds West, 87.88 feet to a 3/8 inch rebar on the Northerly right of way of Arkansas Highway No. 178; then go along said right of way the following: South 73 deg. 55 minutes 42 seconds West, 44.76 feet to a spike nail; South 88 deg. 52 minutes 28 seconds West, 57.58 feet to the point of beginning. Being shown on a Survey by Consolidated Land Services filed May 12, 1993 as inst. #RS-200-93.
002-10273-054	SWITZER BRADLEY SCOTT	Lot 54 TOWN PARK EST 18-19-13 LOT 54 TOWN PARK ESTATES	272.00	002-09368-001 TAYLOR WALTER H Lot PT 5 RIVERSIDE TERRACE 03-19-15 PT LOT 5 RIVERSIDE TERRACE (67 AC) 454.17
007-14534-000	T&F TROUTMAN LLC	09-19-13 0.5 Acres Part of the NW1/4 NW1/4 Section 9, Township 19 North, Range 13 West, Baxter County, Arkansas, described as follows: Beginning at a concrete right of way marker on U.S. Highway 62, at or near the NE corner of Block 33 in Lane's Addition to Mountain Home, Arkansas, and run thence North 317 1/2 feet to the NE corner of the Denver Roller lot for the point of beginning of the tract herein described; run thence North 110 feet to a point, run thence West 210 feet to a point, run thence South 110 feet to a point, run thence East 210 feet to the point of beginning. Together with all lands on the East of the above tract extending to the center of U.S. Highway 62. Subject to right of way of U.S. Highway No. 62.3,226.46		002-09368-002 TAYLOR WALTER H AND KIMBERLY BENNETT TAYLOR Lot PT 5 RIVERSIDE TERRACE 03-19-15 Part of Lot 5, RIVERSIDE TERRACE SUBDIVISION, Baxter County, Arkansas, described as follows: Beginning at the Northwest corner of Lot 5, RIVERSIDE TERRACE SUBDIVISION, a 1 1/2" rebar; thence South 00 deg. 01' 30" West, 468.73 feet to a 3/8" rebar for the point of beginning; thence continue South 00 deg. 01' 30" West, 379.93 feet to the Ordinary High Water Mark of White River; thence South 43 deg. 29' 50" East, along said line, 54.90 feet; thence leaving said line North 05 deg. 57' 42" East, 205.68 feet; thence North 02 deg. 43' 50" East, 184.92 feet; thence North 03 deg. 01' 54" East, 30.45 feet to a 3/8" rebar; thence North 89 deg. 56' 47" West, 69.40 feet to the point of beginning. Being shown as Tract B on a Survey by Rose's Land Surveying, Inc., dated March 2, 2005 and filed March 22, 2005 as Instrument #RS-72-2005. Together with and subject to existing roadway on said Lot 5, extending from Riverview Drive to White River together with and subject to 10 foot water line easement along East property line to White River. Both easements as shown on RS-72-2005. 1,693.11
007-01758-000	TANNEN THOMAS S AND CINDY S TANNEN	Lot 136 MEADOWCREST ADD 3 10-19-13 LOT 136 MEADOWCREST 3RD ADD.	510.34	001-01779-001 TEEGARDEN ANDREW KYLEB 34-18-12 1.02 Acres A part of the NW1/4 NE1/4 Section 34, Township 18 North, Range 12 West bounded and described as follows: Beginning at the SE corner of said forty and run thence North 210 feet to a point, run thence West 210 feet to point, run thence South 210 feet to South line of said forty, run thence East 210 feet to the point of beginning containing 1 acre, more or less. 48.29
002-03803-001	TATE RICKY AND STACY TATE	Lot 1,2 Block H DOGWOOD PARK 4 30-20-12 LOTS 1 & 2 BLOCK H DOGWOOD PARK NO. 4 ALSO KNOWN AS: Part of the NW 1/4 NE 1/4 of Section 30, Township 20 North, Range 12 West, Baxter County, Arkansas, described as follows: From the Northwest corner of said NW 1/4 NE 1/4 of Section 30, a Baxter County marker in the pavement, go South 00 degrees 35 minutes 20 seconds West 616.90 feet to a found 3/8 inch rebar, the Southwest corner of Lot 11 Block E of Dogwood Park No. 4; then go South 87 degrees 51 minutes 06 seconds East 138.03 feet to a found 3/8 inch rebar, the Southeast corner of said Lot 11; then go South 87 degrees 37 minutes 07 seconds East 50.08 feet to a found 1/2 inch rebar, the Southwest corner of Block H of said Dogwood Park No. 4; then go South 87 degrees 37 minutes 52 seconds East 132.98 feet to a found 1/2 inch rebar, the Southwest corner of Lot 2 of said Dogwood Park No. 4, the point of beginning of the tract being described; then go North 01 degrees 33 minutes 40 seconds East 119.99 feet to a found 1/2 inch rebar, the Northwest corner of said Dogwood Park No. 4; then go South 87 degrees 37 minutes 19 seconds East 100.78 feet to a set 3/8 inch rebar; then go South 01 degrees 56 minutes 02 seconds West 120.36 feet to a set 3/8 inch rebar; then go North 87 degrees 24 minutes 09 seconds West 100.00 feet to the point of beginning. Said lands also being identified as Tracts A and C on a Survey by Consolidated Land Services, Inc., filed February 21, 2006 as instrument number RS-62-2006. 34.20		001-01643-101 TEEGARDEN JORDAN 23-18-12 IMPROVEMENT ONLY 463.85
002-03822-000	TATE RICKY AND STACY TATE	Lot 19 Block I DOGWOOD PARK 4 30-20-12 LOT 19 BLK I DOGWOOD PARK 4 ALSO KNOWN AS: Part of the NW 1/4 NE 1/4 of Section 30, Township 20 North, Range 12 West, Baxter County, Arkansas, described as follows: From the Northwest corner of said NW 1/4 NE 1/4 of Section 30, a Baxter County marker in the pavement, go South 00 degrees 35 minutes 20 seconds West 616.90 feet to a found 3/8 inch rebar, the Southwest corner of Lot 11 Block E of Dogwood Park No. 4; then go South 87 degrees 51 minutes 06 seconds East 138.03 feet to a found 3/8 inch rebar, the Southwest corner of Lot 11; then go South 87 degrees 37 minutes 07 seconds East 50.08 feet to a found 1/2 inch rebar; then go South 87 degrees 37 minutes 52 seconds East 132.98 feet to a found 1/2 inch rebar; then go North 87 degrees 24 minutes 09 seconds East 100.00 feet to a set 3/8 inch rebar; then go South 87 degrees 37 minutes 19 seconds East 55.00 feet to a set 3/8 inch rebar; then go South 01 degrees 56 minutes 03 seconds West 120.77 feet to a found 1/2 inch rebar, thence go North 87 degrees 24 minutes 09 seconds West 55.00 feet to the point of beginning. Said lands also being identified as Tracts A and C on a Survey by Consolidated Land Services, Inc., filed February 21, 2006 as instrument number RS-62-2006. 47.37		010-02364-000 TEMPLE STEVEN H Lot 97 BRIARCLIFF SEC 15 04-18-12 LOT 97 SEC 15 BRIARCLIFF 111.42
002-09813-000	TATE RICKY D AND STACY A	Lot 2 STOVALL PARK ADD 2 235-20-13 LOT 2 STOVALL PARK ADD 2	101.44	010-02371-000 TEMPLE STEVEN H Lot 111 BRIARCLIFF SEC 15 04-18-12 LOT 111 SEC 15 BRIARCLIFF 110.79
002-09814-000	TATE RICKY D AND STACY A	Lot 3 STOVALL PARK ADD 2 235-20-13 LOT 3 STOVALL PARK ADD 2	101.44	010-02374-000 TEMPLE STEVEN H Lot 115 BRIARCLIFF SEC 15 04-18-12 LOT 115 SEC 15 BRIARCLIFF 110.79
002-11130-001	TAYLOR BRUCE AND CANDY	ROLLING MEADOWS MOBILE HOME PARK 36-20-13 IMPROVEMENT ONLY LOT 47 LOT 1 ROLLING MEADOWS MOBILE HOME PARK	266.79	001-00815-000 TEMPLEMAN CULLEN AND AMBER 33-20-11 14 Acres W 1/2 SW NE, 14 ACRES 26.45
001-01264-001	TAYLOR EUGENE	01-17-12 1.33 Acres A parcel of land lying in the Northwest Quarter of the Northwest Quarter of Section 1, Left Bank of White River, in Township 17 North, Range 12 West, Baxter County, Arkansas, described as follows: Commencing at the Northwest corner of Section 1, thence South 1 deg. 31' West, 291 feet to an iron pin on the South right-of-way of Arkansas Highway No. 5; thence South 49 deg. 35' East 191.18 feet along the highway right-of-way to an iron pin for the true point of beginning; thence, from the point of beginning, South 49 deg. 35' East 329.22 feet along the highway right-of-way to an iron pin; thence South 45 deg. 10' West 277.36 feet along a wire fence to an iron pin; thence North 21 deg. 20' 23" West 251.42 feet along a wire fence to an iron pin; thence North 12 deg. 07' East 178.80 feet along a wire fence back to the point of beginning. 259.92		001-09415-101 TEMPLIN DAVID AND KERRY L 20-20-14 IMP ONLY LOCATED ON LOT 1 MIDWAY OAKS LLC 6.34
001-09746-000	TAYLOR JOE AND MARY THOMAS WILLIAMS	21-21-14 33.86 Acres (LEGAL ALSO DESCRIBES 001-09746-002) PART OF THE SOUTHWEST QUARTER OF THE NORTHEAST QUARTER (SW1/4NE1/4), AND PART OF THE NORTH HALF OF THE SOUTHEAST QUARTER (N1/2 SE1/4) OF SECTION 21, TOWNSHIP 21 NORTH, RANGE 14 WEST IN BAXTER COUNTY, ARKANSAS DESCRIBED AS FOLLOWS: BEGINNING AT THE SOUTHEAST CORNER OF SAID SW1/4 NE1/4, A 3/8" REBAR; THEN GO ALONG THE EAST LINE OF SAID SW 1/4 NE1/4 N 02°07'28"E, 236.30 FEET TO A 1/2" REBAR WITH ALUMINIUM CAP, PS 1180; THEN GO N 87°35'06"W, 1038.13 FEET, TO A 1/2" REBAR WITH ALUMINIUM CAP, PS 1180 ON THE EAST RIGHT OF WAY OF ARKANSAS RIGHTWAY NO.5; THEN GO ALONG SAID RIGHT OF WAY THE FOLLOWING COURSES: S 24°23'00"E, 213.93 FEET ALONG THE CORD OF A CURVE TO THE RIGHT WITH A LENGTH OF 214.51 FEET AND RADIUS OF 840.88 FEET; N 72°55'27"E, 20.00 FEET; S 12°37'13"E, 133.75 FEET ALONG THE CHORD OF A CURVE TO THE RIGHT WITH A LENGTH OF 133.88 FEET AND RADIUS OF 860.88 FEET; S 08°09'17"E, 99.23 FEET; S 40°23'25"E, 245.61 FEET ALONG THE CHORD OF A CURVE TO THE LEFT WITH A LENGTH OF 259.07 FEET AND RADIUS 230.22 FEET; S 72°37'40"E, 1048.10 FEET; S 81°42'38"E, 155.77 FEET ALONG THE CHORD OF A CURVE TO THE LEFT WITH A LENGTH OF 156.43 FEET AND RADIUS OF 493.38 FEET; N 89° 12'19"E, 172.47 FEET; S 61°39'07"E, 374.43 FEET ALONG THE CHORD OF A CURVE TO THE RIGHT WITH A LENGTH OF 391.07 FEET AND RADIUS OF 384.46 FEET; S 32°30'40"E, 234.43 FEET; S 54°31'25"E, 213.63 FEET ALONG THE CHORD OF A CURVE TO THE LEFT WITH A LENGTH OF 218.98 FEET AND RADIUS OF 284.99 FEET; S 76°32'09"E, 30.19 FEET TO A 1/2" REBAR WITH ALUMINIUM CAP, PS 1180 ON THE EAST LINE OF SAID N1/2 SE1/4; THEN GO ALONG SAID EAST LINE OF THE N1/2 SE1/4 N 02°13'24"E, 1099.42 FEET TO THE NORTHEAST CORNER OF SAID N1/2 SE1/4, A 1/2" REBAR WITH ALUMINIUM CAP, PS1180; THEN GO ALONG THE NORTH LINE OF SAID N1/2 SE1/4 N 87°07'26"W, 1311.50 FEET TO THE POINT OF BEGINNING, CONTAINING 35.56 ACRES. 106.83		001-09415-101 TEMPLIN DAVID AND KERRY L 20-20-14 IMP ONLY LOCATED ON LOT 1 MIDWAY OAKS LLC 6.34
001-09746-002	TAYLOR JOE AND MARY THOMAS WILLIAMS	21-21-14 1.7 Acres (LEGAL ALSO DESCRIBES 001-09746-000) PART OF THE SOUTHWEST QUARTER OF THE NORTHEAST QUARTER (SW1/4NE1/4), AND PART OF THE NORTH HALF OF THE SOUTHEAST QUARTER (N1/2 SE1/4) OF SECTION 21, TOWNSHIP 21 NORTH, RANGE 14 WEST IN BAXTER COUNTY, ARKANSAS DESCRIBED AS FOLLOWS: BEGINNING AT THE SOUTHEAST CORNER OF SAID SW1/4 NE1/4, A 3/8" REBAR; THEN GO ALONG THE EAST LINE OF SAID SW 1/4 NE1/4 N 02°07'28"E, 236.30 FEET TO A 1/2" REBAR WITH ALUMINIUM CAP, PS 1180; THEN GO N 87°35'06"W, 1038.13 FEET, TO A 1/2" REBAR WITH ALUMINIUM CAP, PS 1180 ON THE EAST RIGHT OF WAY OF ARKANSAS RIGHTWAY NO.5; THEN GO ALONG SAID RIGHT OF WAY THE FOLLOWING COURSES: S 24°23'00"E, 213.93 FEET ALONG THE CORD OF A CURVE TO THE RIGHT WITH A LENGTH OF 214.51 FEET AND RADIUS OF 840.88 FEET; N 72°55'27"E, 20.00 FEET; S 12°37'13"E, 133.75 FEET ALONG THE CHORD OF A CURVE TO THE RIGHT WITH A LENGTH OF 133.88 FEET AND RADIUS OF 860.88 FEET; S 08°09'17"E, 99.23 FEET; S 40°23'25"E, 245.61 FEET ALONG THE CHORD OF A CURVE TO THE LEFT WITH A LENGTH OF 259.07 FEET AND RADIUS 230.22 FEET; S 72°37'40"E, 1048.10 FEET; S 81°42'38"E, 155.77 FEET ALONG THE CHORD OF A CURVE TO THE LEFT WITH A LENGTH OF 156.43 FEET AND RADIUS OF 493.38 FEET; N 89° 12'19"E, 172.47 FEET; S 61°39'07"E, 374.43 FEET ALONG THE CHORD OF A CURVE TO THE RIGHT WITH A LENGTH OF 391.07 FEET AND RADIUS OF 384.46 FEET; S 32°30'40"E, 234.43 FEET; S 54°31'25"E, 213.63 FEET ALONG THE CHORD OF A CURVE TO THE LEFT WITH A LENGTH OF 218.98 FEET AND RADIUS OF 284.99 FEET; S 76°32'09"E, 30.19 FEET TO A 1/2" REBAR WITH ALUMINIUM CAP, PS 1180 ON THE EAST LINE OF SAID N1/2 SE1/4; THEN GO ALONG SAID EAST LINE OF THE N1/2 SE1/4 N 02°13'24"E, 1099.42 FEET TO THE NORTHEAST CORNER OF SAID N1/2 SE1/4, A 1/2" REBAR WITH ALUMINIUM CAP, PS1180; THEN GO ALONG THE NORTH LINE OF SAID N1/2 SE1/4 N 87°07'26"W, 1311.50 FEET TO THE POINT OF BEGINNING, CONTAINING 35.56 ACRES. 34.10		001-09415-101 TEMPLIN DAVID AND KERRY L 20-20-14 IMP ONLY LOCATED ON LOT 1 MIDWAY OAKS LLC 6.34
002-09368-000	TAYLOR KIMBERLY B	Lot PT 5 RIVERSIDE TERRACE 03-19-15 PART LOT 5 RIVERSIDE TERRACE		001-09415-101 TEMPLIN DAVID AND KERRY L 20-20-14 IMP ONLY LOCATED ON LOT 1 MIDWAY OAKS LLC 6.34
009-00098-000	TAYLOR LANNIE	Lot 17 PINE VIEW ACRES 05-18-12 LOT 17 PINEVIEW ACRES SUB	72.15	001-04286-100 THE WILLIAM E LINDNER REVOCABLE LIVING TRUST 32-18-13
001-05002-000	TAYLOR SHERI AND JACOB TAYLOR	02-19-13 0.23 Acres Part of the Northeast Quarter of the Southeast Quarter of Section 2, Township 19 North, Range 13 West, Baxter County, Arkansas, specifically described as follows: From the Southwest corner of the NE 1/4 SE 1/4 of Section 2, go North 80 deg. 00 minutes 58 seconds East, 212.46 feet to a 3/8 inch rebar on the Northerly right of way of Arkansas Highway No. 178, the point of beginning of the tract being described then go North 02		7.88 Acres PART OF THE EAST 1/4 OF THE SE 1/4 NW 1/4 OF SECTION 32, TOWNSHIP 18 NORTH, RANGE 13 WEST, RIGHT BANK WHITE RIVER IN BAXTER COUNTY ARKANSAS DESCRIBED AS FOLLOWS: COMMENCE AT THE NORTHEAST CORNER OF SAID EAST 1/4 SE 1/4 NW 1/4 AN EXISTING U.S. FOREST SERVICE MONUMENT; THENCE ALONG THE EAST LINE OF SAID EAST 1/4 SE 1/4 NW 1/4 A 3/8" REBAR WITH ALUMINIUM CAP (LS 1180) ON THE NORTH SIDE OF AN EXISTING ROAD; THENCE ALONG THE NORTH AND WEST SIDE OF SAID ROAD THE FOLLOWING COURSES: S35°08'13"W 114.48 FEET; S53°46'59"W 75.02 FEET TO THE POINT OF BEGINNING; THENCE N89°41'57"W 210.14 FEET TO THE WEST LINE OF SAID EAST 1/4 SE 1/4 NW 1/4; THENCE ALONG SAID LINE N01°05'10"E 414.12 FEET; THENCE S89°41'57"E 209.37 FEET; THENCE S00°58'49"W 414.11 FEET TO THE POINT OF BEGINNING, CONTAINING 1.99 ACRES. PART OF THE EAST 1/4 OF THE SE 1/4 NW 1/4 OF SECTION 32, TOWNSHIP 18 NORTH, RANGE 13 WEST, RIGHT BANK WHITE RIVER IN BAXTER COUNTY ARKANSAS DESCRIBED AS FOLLOWS: BEGINNING AT THE NORTHEAST CORNER OF SAID EAST 1/4 SE 1/4 NW 1/4 AN EXISTING U.S. FOREST SERVICE MONUMENT; THENCE ALONG THE EAST LINE OF SAID EAST 1/4 SE 1/4 NW 1/4 A 3/8" REBAR WITH ALUMINIUM CAP (LS 1180) ON THE NORTH SIDE OF AN EXISTING ROAD; THENCE ALONG THE NORTH AND WEST SIDE OF SAID ROAD THE FOLLOWING COURSES: S35°08'13"W 114.48 FEET; S53°46'59"W 75.02 FEET; THENCE ALONG SAID LINE N01°05'10"E 585.78 FEET TO THE NORTHWEST CORNER OF SAID EAST 1/4 SE 1/4 NW 1/4 A 3/8" REBAR WITH ALUMINIUM CAP (LS 1180); THENCE ALONG SAID LINE S89° 41'57"E 332.33 FEET TO THE POINT OF BEGINNING, CONTAINING 5.49 ACRES. AND: ALL THAT PART OF THE FOLLOWING TRACT LYING NORTH OF PLUM TREE LANE: PART OF THE EAST 1/4 OF THE SE 1/4 NW 1/4 OF SECTION 32, TOWNSHIP 18 NORTH, RANGE 13 WEST, RIGHT BANK WHITE RIVER IN BAXTER COUNTY ARKANSAS DESCRIBED AS FOLLOWS: COMMENCE AT THE NORTHEAST CORNER OF SAID EAST 1/4 SE 1/4 NW 1/4 AN EXISTING U.S. FOREST SERVICE MONUMENT; THENCE ALONG THE EAST LINE OF SAID EAST 1/4 SE 1/4 NW 1/4 A 3/8" REBAR WITH ALUMINIUM CAP (LS 1180) ON THE NORTH SIDE OF AN EXISTING ROAD; THENCE ALONG THE NORTH AND WEST SIDE OF SAID ROAD THE FOLLOWING COURSES: S35°08'13"W 114.48 FEET; S53°46'59"W 75.02 FEET TO THE POINT OF BEGINNING; THENCE CONTINUE ALONG SAID ROAD S09°44'16"W 167.59 FEET TO THE CENTER OF PLUM TREE LANE; THENCE ALONG THE CENTER OF PLUM TREE LANE THE FOLLOWING COURSES: S87°19'21"E 17.59 FEET; S72°0'51'56"E 45.56 FEET; S67°0'36'33"E 28.59 FEET; S50° 53'27"E 30.34 FEET; S23°14'44"E 27.84 FEET; S11°08'14"E 36.22 FEET TO THE SOUTH LINE OF SAID EAST 1/4 SE 1/4 NW 1/4; THENCE ALONG SAID LINE S87°51'46"W 316.45 FEET TO THE SOUTHWEST CORNER OF SAID EAST 1/4 SE 1/4 NW 1/4 A 3/8" REBAR WITH ALUMINIUM CAP (LS 1180); THENCE ALONG THE WEST LINE OF SAID EAST 1/4 SE 1/4 NW 1/4 N01°05'10"E 283.51 FEET; THENCE S89°41'57"E 210.14 FEET TO THE POINT OF BEGINNING, CONTAINING 1.49 ACRES. 130.52

15 MEADOWBROOK RANCHETTES 002-11095-115	TODD DOUGLAS A JR BROOK RANCHETTES	151.00 Lot 16 MEADOWBROOK RANCHETTES 14-21-12 5.52 Acres TRACT 16 MEADOW- 191.50			
002-03860-000	TOLBERT RYAN	Lot 12 Block L DOGWOOD PARK 5 30-20-12 LOT 12 BLK L DOGWOOD PARK 5 23.22			
002-03859-000	TOLBERT RYAN & TOLBERT AMY	Lot 10,11 Block L DOGWOOD PARK 5 30-20-12 LOTS 10 & 11 BLK L DOGWOOD PARK 5 834.46			
002-03897-000	TOLBERT RYAN AND AMY TOLBERT AND JULIE TUBBS	Lot 9,10,11 Block N DOGWOOD PARK 5 30-20-12 LOT 9 BLK N DOGWOOD PARK 5 AND LOTS 10 & 11 BLK N DOGWOOD PARK 5	151.84		
001-07323-014	TOLLISON JAMIE L AND PATRICIA M	17-21-13 14.99 Acres NW 1/4 OF THE SE 1/4 & PT FRL W 1/2 OF T THE NE 1/4 (TRACT 4 COUNTRY VIEW ACRES)	211.21		
007-15203-003	TOMAZIN ROBERT OR CYNTHIA	35-20-13 IMP ONLY OFF 001-15203-000 186.96			
001-00425-301	TOOMEY BRIAN I AND AMY D TOOMEY	20-19-11 1.7 Acres Part of the Northeast Quarter (NE1/4) of the Northeast Quarter (NE1/4) of Section 20, Township 19 North, Range 11 West, Baxter County, Arkansas, de- scribed as follows: From the Southeast corner of the NE1/4 NE1/4 of Section 20, North 88° 22' 00" West 22.40 feet to a 3/8 inch rebar; thence North 88° 22' 00" West 37.42 feet to a 3/8 inch rebar; thence North 16° 23' 00" West 212.29 feet to a one-half inch rebar, said point being the Northeast corner of the Paul R. Winn tract as shown by Warranty Deed filed December 31, 1996, as Instrument No. 12022-96, said point also being the Point of Beginning for the tract herein described; thence North 16° 24' West along an existing fence line 165 feet to a point on the South line of a 50 foot access easement as shown on a Survey recorded as Instrument No. RS-396-94; thence North 88° 57' West along the South line of said 50 foot easement 252.5 feet to a point; thence South 27° 46' East 235.0 feet to the North line of the Paul R. Winn tract; thence North 76° 38' 45" East along the North line of the Winn tract 194.9 feet to the Point of Beginning. LESS AND EXCEPT a part of the Northeast Quarter (NE1/4) of the Northeast Quarter (NE1/4) of Section 20, Township 19 North, Range 11 West, Baxter County, Arkansas, described as follows: Commencing at the Southeast corner of said NE1/4 NE1/4, thence North 88° 20' 45" West 59.82 feet; thence North 16° 23' 20" West 212.33 feet to the Point of Beginning; thence South 76° 40' 43" West 171.07 feet; thence North 10° 49' 23" West 204.31 feet; thence South 88° 57' 00" East 158.43 feet; thence South 16° 20' 20" East 165.03 feet to the Point of Beginning. ALSO: Part of the Northeast Quarter (NE1/4) of the Northeast Quarter (NE1/4) of Section 20, Township 19 North, Range 11 West, Baxter County, Arkansas, described as follows: From the Southeast corner of the NE1/4 NE1/4 of Section 20, North 88° 22' 00" West 22.40 feet to a 3/8 inch rebar; thence North 88° 22' 00" West 37.42 feet to a 3/8 inch rebar; thence North 16° 23' 00" West 212.29 feet to a one-half inch rebar, said point being the Northeast corner of the Paul R. Winn tract as shown by Warranty Deed filed December 31, 1996, as Instrument No. 12022-96; thence North 16° 24' West along an existing fence line 165 feet to a point on the South line of a 50 foot access easement as shown on a Survey recorded as Instrument No. RS-396-94; thence North 88° 57' West along the South line of said 50 foot easement 252.5 feet to a Point of Beginning for the tract herein described; continue thence North 88° 57' West along the South line of said 50 foot access easement 289.1 feet, more or less, to a point on the East right of way line of County Road No. 93; thence along said East right of way line the following courses: South 32° 05' 09" East 127.8 feet; thence South 41° 04' 02" East 201.44 feet to the Northwest corner of said Paul R. Winn tract; thence leaving said East right of way line, run North 76° 38' 45" East along the North line of the Winn tract 203.41 feet, more or less; North 27° 46' West 235.0 feet to the Point of Beginning. SUBJECT TO a 50 foot road easement in the Northeast Quarter (NE1/4) of the Northeast Quarter (NE1/4) of Section 20, Township 19 North, Range 11 West, Baxter County, Arkansas, described as follows: From the Southeast corner of the NE1/4 NE1/4 of Section 20, go North 88° 22' 00" West 419.00 feet to a 3/8 inch rebar on the Easterly right of way of County Road No. 93; then go along said right of way North 41° 04' 02" West 134.55 feet to a 3/8 inch rebar, the Point of Beginning of the easement being described; then continue along said right of way North 41° 04' 02" West 56.47 feet; then go North 76° 38' 45" East 216.83 feet; then go South 27° 46' 00" East 51.62 feet to a 3/8 inch rebar; then go South 76° 38' 45" West 203.42 feet to the Point of Beginning. 160.43			
001-00436-001	TOOMEY RICK	21-19-11 BOAT HSE DOCK LOCATED 21-19-11 LOCATED ON NORFORK LAKE			
010-01601-000	TRAN TRIT AND LINH LE	Lot 5 BRIARCLIFF SEC 11 33-19-12 LOT 5 SEC 11 BRIARCLIFF			
001-02812-004	TRIBBLE PAUL	20-20-12 BOAT DOCK LOCATED 20-20-12 LOCATED NORFORK LAKE ZONE 9A			
002-03781-000	TRIBBLE PAUL AND LOIS TRIBBLE	Lot 11 Block G DOGWOOD PARK 4 30-20-12 LOT 11 BLK G. DOGWOOD PARK 4	18.78		
002-03781-001	TRIBBLE PAUL AND LOIS TRIBBLE	Lot 12 Block G DOGWOOD PARK 4 30-20-12 LOT 12 BLK G DOGWOOD PARK #4	458.82		
002-03794-000	TRIBBLE PAUL R AND LOIS TRIBBLE	Lot 27,28 Block G DOGWOOD PARK 4 30-20-12 LOTS 27&28 BLK G DOGWOOD PARK #4	54.76		
008-00127-001	TRIVITT JESSICA	Lot 1,2,3,4 Block 30 CUNNINGHAMS ADD 21-18-12 LOTS 1,2,3 & 4 BLOCK 30 CUNNINGHAM'S ADD TO THE TOWN OF NORFORK	132.54		
001-08224-000	TRUCKS SHIRLEY L	15-19-14 0.55 Acres PT NW 1/4 SW 1/4, 0.554 ACRE	26.82		
001-00440-000	TRUMAN FLEX SPACE LLC	21-19-11 1 Acres A part of the Northwest 1/4 of the Northwest 1/4 of Section 21, Township 19 North, Range 11 West, described as follows: Begin at the Southeast Corner of the Northwest 1/4 of the Northwest 1/4 of Section 21, and run North 01 Degree 22 Minutes East, 192 Feet; thence North 01 Degrees 07 Minutes East, 144.5 Feet; thence North 17 Degrees 43 Minutes West, 153.6 Feet to a point of beginning, from the point of beginning continue North 17 Degrees 43 Minutes West, 23.7 Feet; thence North 17 Degrees 38 Minutes West, 51.8 Feet; thence South 64 Degrees 47 Minutes West, 181.7 Feet; thence South 15 Degrees 13 Minutes East, 75.9 Feet; thence North 64 Degrees 47 Minutes East, 184.9 Feet to the Point of Beginning. Being shown as Tract 2 on a Survey by Warren H. Goforth, R.P.L.S. #59 filed July 31, 1974, in Rural Survey Book C at page 268. AND: A part of the Northwest 1/4 of the Northwest 1/4 of Section 21, Township 19 North, Range 11 West, described as follows: Starting at the Southeast corner of the Northwest 1/4 of the Northwest 1/4 of Section 21 and run North 1 deg. 22' East, 192 feet; thence North 1 deg. 07' East, 144.5 feet; thence North 17 deg. 43' West, 6.3 feet to the point of beginning. From the point of beginning continue North 17 deg. 43' West, 147.3 feet; thence South 64 deg. 47' West, 184.9 feet; thence South 15 deg. 13' East, 82 feet; thence South 46 deg. 40' East, 51.2 feet; thence North 64 deg. 26' East, 81.7 feet; thence North 79 deg. 10' East, 81 feet to the point of beginning. Being shown as Tract 3 on a Survey by Warren H. Goforth, R.P.L.S. #59 filed July 31, 1974 in Rural Survey Book C at page 268. 1,083.84			
002-11234-003	TUCKER MICHAEL RAY	Lot TRACT 3 SOMER VIEW ACRES 16-21-13 5.18 Acres TRACT 3 SOMER VIEW ACRES	91.76		
002-06629-000	TUNTLAND E M AND A R TUNTLAND	Lot S 1/2 128 LAKEWOOD HEIGHTS 20-19-12 S 1/2 LOT 128 LAKEWOOD HTS ADD	10.88		
002-04329-000	TURNER CONSTANCE	Lot 13 EMERALD BAY 32-20-12 LOT 13 EMERALD BAY SUBDIVISION AS SHOWN BY THE RECORDED PLAT IN BAXTER COUNTY, ARKANSAS	53.92		
002-03980-000	TYLER WADE L	Lot 26 Block S DOGWOOD PARK 6 30-20-12 LOT 26 BLK S DOGWOOD PARK 6 34.20			
002-07043-000	UMOH SAMSON CHUKWUMA	Lot 1 Block 2 FIRST ADDITION NLE 19-20-11 LOT 1 BLK 2 1ST ADD NLE 15.85			
010-01455-000	UNDERWOOD CAROLYN F TRUSTEE	Lot 285 BRIARCLIFF SEC 10 33-19-12 LOT 285 SEC 10 BRIARCLIFF			
002-04398-000	USDA RURAL DEVELOPMENT	Lot 35 FAWN PARK ADD 22-20-13 TRACT 35 FAWN PARK ADD 82.59			
009-00049-031	VANCE JEFFREY G AND JEFFREY P MCWHORTER	Lot PT 31, 32 HI-LO ACRES 1ST ADD 09-18-12 S 1/2 LOT 31 AND 32 HI-LO ACRES 1ST ADD	308.45		
002-10051-000	VANDERJEUJDT ROBERT A AND L ELLEN VANDERJEUJDT	Lot 35 SYCAMORE SPRINGS ACRES 22-19-12 LOT 35 SYCAMORE SPRINGS ACRES	357.29		
010-00983-000	VAUGHAN JOEL AARON	Lot 83 BRIARCLIFF SEC 9 32-19-12 LOT 83 SEC 9 BRIARCLIFF	115.23		
001-09257-101	VAZQUEZ JOSE	22-20-14 IMPROVEMENT ONLY LOT 40 COUNTRY LIFE MOBILE PARK	51.34		
001-06657-001	VAZQUEZ JOSE AND LINDA VAZQUEZ	27-20-13 3.5 Acres A part of the W1/2 NW1/4 of Section 27, Township 20 North, Range 13 West, described as follows: Beginning at the North 1/16 corner, run thence East 270 feet, more or less, to an iron pin, thence continue East 200 feet, more or less, to the West Right of Way of Highway No. 201. Thence run South with said Right of Way, 290 feet, more or less, to an iron pin. Run thence West, on a line parallel with the South line of the NW1/4 NW1/4, 347 feet, more or less to a point. Thence run Northwesterly to the North 1/16 corner and the point of beginning. Subject to an easement along the existing driveway along the NE corner of the property. Said easement is for the exclusive use of Sandra Jo DeWitt, as described in Correction Warranty Deed filed December 18, 1987, as Instrument No. 7908-87 of the records of Baxter County, Arkansas. 905.31			
001-09530-000	VAZQUEZ JOSE R AND LINDA VAZQUEZ	30-20-14 0.5 Acres PT SE NW OR TRACT 16 560.42			
001-09531-000	VAZQUEZ JOSE R AND LINDA VAZQUEZ	30-20-14 0.5 Acres PT SE NW & PT SE NW & PT SE NW & P NE SE 30.80			
002-03299-000	VERGERE ALLAN	Lot 3 Block 4 DOGWOOD PARK 1 20-20-12 LOT 3 BLK 4 DOGWOOD PARK 1 39.12			
002-05318-000	VIGIL SAM S AND VALERIE L VIGIL	Lot 33,PT 32 HIGH PARK ADD 04-18-13 LOT 33 AND PT LOT 32 HIGH PARK 333.66			
001-01372-000	VIGIL SAMUEL S	18-18-12 10 Acres A part of the NE 1/4 SE 1/4, Section 18, Township 18 North, Range 12 West, bounded and described as follows: Beginning at the SW corner of said forty, run thence North along the West line of said forty 500 feet to point of beginning, continue thence North along the West line of said forty 660 feet to point, run thence East 660 feet to point, run thence South, parallel to the West line of said forty 660 feet, run thence West 660 feet to the point of beginning. 1,411.57			
002-06002-000	VIVERITO LOUIS S	Lot 108 KINGSWOOD EST 14-20-13 LOT 108 KINGSWOOD EST	63.10		
002-10748-011	VODEHNAL JOHN KENNETH AND REBEKAH VODEHNAL	Lot 11,12 WILDWOOD FLOWER ESTATES 27-20-13 1.06 Acres LOTS 11 & 12 WILDWOOD FLOWER ESTATES	1,429.59		
002-06174-000	VOLNER JOSHUA K AND BRANDY D VOLNER	Lot PT E LAKESIDE TERRACE 19-20-12 PT TRACT E LAKESIDE TERRACE	677.77		
010-01814-000	W ADVENTURE LLC	Lot 385 BRIARCLIFF SEC 11 33-19-12 LOT 385 SEC 11 BRIARCLIFF	125.68		
001-03719-001	WAKE HEATHER M	35-21-12 4.39 Acres TRACT B: PART OF THE SE1/4 SW1/4 OF SEC. 35 T21N R12W BAXTER COUNTY, ARKANSAS, DESCRIBED AS FOLLOWS: BEGINNING AT THE SW CORNER OF THE SE1/4 SW1/4, THENCE N 00° 28' 39" W 116.74 FEET, THENCE N 77° 58' 19" E 667.71 FEET, THENCE N 60° 55' 13" E 64.30 FEET, TO THE RIGHT OF WAY OF OLD HIGHWAY 101, THENCE ALONG SAID RIGHT OF WAY ALONG A CURVE TO THE LEFT WITH A RADIUS OF 1825.20 FEET, A ARC LENGTH OF 472.17 FEET, A DELTA ANGLE OF 174° 49' 19", AND A CHORD BEAR- ING AND DISTANCE OF S 48° 40' 39" E 470.85 FEET, THENCE LEAVING SAID RIGHT OF WAY N 88° 43' 03" W 1062.14 FEET, TO THE POINT OF BEGINNING. CONTAINING 4.39 ACRES. 151.88			
001-02799-002	WAKE INVESTMENTS LLC	19-20-12 2.82 Acres Part of the Southwest Quarter (SW1/4) of the Southwest Quarter (SW1/4) of Section 19, Township 20 North, Range 12 West, Baxter County, Arkansas, described as follows: Beginning at the Northeast corner of the SW1/4 SW 1/4 of said Section 19, and run South 89° 24' West 431.5 feet to the Point of Beginning for the tract herein described; thence run South 04° 30' West 533.8 feet; thence North 78° 32' West 268.8 feet; thence North 12° 24' 08" East 219.26 feet; thence North 01° 28' East 261.85 feet; thence North 89° 24' East 251.8 feet to the Point of Beginning. Together with our undivided one-third right, title and interest in a water well agreement dated October 22, 1982, and recorded February 4, 1983, as Instrument No. 522-83. 5,726.26			
002-05310-000	WALDO NORMAN	Lot 12 HIGH PARK ADD 04-18-13 5.03 Acres LOT 12 HIGH PARK	85.53		
002-06163-000	WALKER CHRISTINE BROOKE	Lot 6 LAKESIDE ACRES 10-20-12 TRACT 6 LAKESIDE ACRES	1,213.21		
001-07323-109	WALKER DAVID C	17-21-13 IMPROVEMENT ONLY PT NW SE & PT FRL W 1/2 NE 17-21-13 18.46 ACRES (AKA TRACT 2)	48.33		
002-11071-003	WALKER FRANK S, RANDALL M AND SARAH A WALKER	Lot 1,2,3,4,5,PT6 MCCARTHY ESTATES 29-20-13 15.05 Acres LOTS 1,2,3,4,5,PT6 MCCARTHY ESTATES LESS AND EXCEPT: Part of Lot 6 of MCCARTHY ESTATES SUBDIVISION, being more particularly described as follows: Starting at the North- east Corner of Lot 6, thence South 01 Degree 14 Minutes 31 Seconds West 559.70			
001-06741-000	WALKER KATHY AND WILLIAM MURRAY	28-20-13 1.5 Acres PT NE COR NE SE 1.50 ACRES A part of the NE 1/4 SE 1/4 Section 28, Twp. 20 North, Range 13 West, bounded and described as follows: Begin at the half mile corner between Sections 27 and 28 and at the Northeast corner of the NE 1/4 SE 1/4 Section 28, 20 North, Range 13 West and run South on a line a distance of 220 yards and to a stone set in the ground; thence due West 80 yards to the road; thence following the road in a Northeasterly direction to the place of beginning, containing 1 1/2 acres, more or less. EXCEPT: A part of the NE 1/4 SE 1/4 Section 28, Twp. 20 North, Range 13 West, described as follows: Start at NE corner NE 1/4 SE 1/4 Section 28, Twp. 20 North, Range 13 West and run South 0 deg. 10 min. West along the 40 line 174.6 feet to a point of beginning. From the point of beginning continue South 0 deg. 10 min. West 113.7 feet to a point; thence North 78 deg. 44 min. West 40.9 feet to a point on East R/W line of Hwy. 201; thence North 20 deg. 04 min. East 113.5 feet along the East R/W of Hwy. 201 to point of beginning, containing 0.0555 acre, more or less in this exception. 569.67			
009-00283-021	WALKER TERRY M	Lot 21 FARMERS WOODS PHASE I 09-18-12 LOT 21 FARMERS WOODS PHASE I 231.15			
002-00118-000	WALKER TIM TRUSTEE	Lot 19,20,21,22 BAY TERRACE 12-20-12 LOTS 19-22 BAY TERRACE	45.39		
001-00591-000	WALKER TOM III NOC; WALKER TOM SUCCESSOR TRUSTEE	07-20-11 92.24 Acres A part of the SW 1/4 of Fri Sec 7, T20N, R11W, BAXTER COUNTY, ARKANSAS, described as follows: Beginning at the NE corner of SE 1/4 SW 1/4, thence N 01° 57' 04" E 875.79 feet to the centerline of County Road 47, thence along said centerline the following: N 52° 33' 01" W 336.50 feet, N 54° 52' 04" W 52.02 feet, N 58° 33' 53" W 70.02 feet, thence leaving said centerline S 42° 48' 44" W 27.76 feet to a fence corner; thence along said fence the following: S 14° 10' 38" W 11.98 feet, S 42° 48' 44" W 118.42 feet, S 54° 26' 54" W 133.41 feet, S 24° 10' 43" W 338.27 feet; S 13° 34' 55" W 203.00 feet, S 590.12' 54" W 276.20 feet, N 37° 32' 45" W 20.39 feet, S 69° 04' 23" W 196.10 feet, N 62° 15' 56" W 74.66 feet, S 64° 13' 46" W 181.09 feet, N 86° 58' 49" W 257.29 feet, thence leaving said fence S 01° 20' 06" W 170.20 feet, thence N 88° 25' 52" W 660.02 feet, to the NW corner of the SW 1/4 SW 1/4, thence S 01° 20' 12" W 1320.60 feet to the SW corner of the SW 1/4 SW 1/4, thence S 87° 35' 07" E 991.13 feet, to the SE corner of the SW 1/4 SW 1/4, thence S 88° 38' 39" E 1329.00 feet to the SE corner of the SE 1/4 SW 1/4, thence N 01° 20' 51" E 1327.55 feet, to the point of beginning. Containing 92.24 acres. Subject to 30' Easement 30 feet South and East of Described Line: Part of the N 1/2 SW 1/4 Fri. Sec 7 T20N R11W, Baxter County Arkansas, described as follows: From the NE corner of the NE 1/4 SW 1/4, thence N 88° 48' 49" W 703.30 feet, centerline of County Road 47, thence along said centerline the following: S 57° 10' 23" E 177.79 feet, S 58° 56' 52" E 197.10 feet, to the point of beginning. Thence leaving said centerline S 42° 48' 44" W 27.76 feet to a fence corner, thence along said fence the following: S 14° 10' 38" W 11.98 feet, S 42° 48' 44" W 118.42 feet, S 54° 26' 54" W 133.41 feet, S 24° 10' 43" W 338.27 feet, S 13° 34' 55" W 203.00 feet for easements entirety. Subject to County Road Right of Way. 755.93			
001-00597-001	WALKER TOM L III AND SAMANTHA WALKER	07-20-11 0.58 Acres PT SE SE .58 ACRES (LEGAL ALSO DESCRIBES 001-00674- 002) Part of the NW1/4 NE1/4 and part of the NE1/4 NE1/4, Section 18, Township 20 North, Range 11 West, and part of the SE1/4 SE1/4, Section 7, Township 20 North, Range 11 West, Baxter County Arkansas, described as follows: Beginning at the SW corner of the NE1/4 NE1/4, thence along the following: North 59° 41' 23" West 42.85 feet, North 08° 49' 30" West 178.42 feet, North 60° 52' 40" West 57.04 feet, North 31° 53' 16" West 25.40 feet, North 18° 10' 24" East 426.60 feet, North 54° 40' 35" East 847.74 feet, North 16° 55' 48" East 37.52 feet, North 51° 13' 29" East 118.98 feet, North 85° 09' 33" East 615.14 feet, South 74° 05' 10" East 134.10 feet South 26° 12' 38" East 78.26 feet, South 74° 22' 32" East 214.45 feet to the east line of the NE1/4 NE1/4, thence South 01° 17' 39" West 1188.07 feet to the SE corner of the NE1/4 NE1/4, thence South 89° 51' 50" West 1313.18 feet to the point of beginning. Shown as Tract B on survey by Strider Consulting dated April 4, 2017. TOGETHER WITH AND SUBJECT TO: A 30 foot easement being a part of the NW1/4 NE1/4 and part of the NE1/4 NE1/4 in Section 18, Township 20 North, Range 11 West, and part of the SE1/4 SE1/4 in Section 7, Township 20 North, Range 11 West, Baxter County, Arkansas, described as follows: From the SW corner of the NE1/4 NE1/4, Section 18, Township 20 North, Range 11 West, thence along a fence the following: North 59° 41' 23" West 42.85 feet, North 08° 49' 30" West 178.42 feet, North 60° 52' 40" West 57.04 feet, North 31° 53' 16" West 25.40 feet, North 72° 59' 12" West 210.38 feet, South 87° 24' 38" West 256.76 feet to the centerline of an existing drive for the point of beginning. Said 30' easement being 15' either side of said centerline; thence along said centerline the following: North 18° 38' 05" East 436.64 feet, North 54° 33' 04" East 823.11 feet, North 35° 58' 51" East 94.65 feet, North 59° 17' 24" East 123.45 feet, North 68° 46' 43" East 161.96 feet, North 43° 58' 29" East 133.11 feet, North 13° 08' 01" East 54.17 feet, North 26° 02' 53" East 42.96 feet, North 52° 28' 15" East 56.61 feet, North 20° 46' 34" East 54.26 feet to the centerline of County Road #47 for easement entirety. 4.60			
001-00674-001	WALKER TOM L III AND SAMANTHA WALKER	18-20-11 56.07 Acres PT NE NW AND PT NW NE 56.07 ACRES Part of the NE1/4 NW1/4 and part of the NW1/4 NE1/4, Section 18, Township 20 North, Range 11 West, Baxter County, Arkansas, described as follows: Beginning at the NW corner of the NE1/4 NW1/4, thence South 88° 45' 44" East 2054.84 feet to a fence, thence along said fence the following: South 10° 18' 38" East 241.37 feet, South 12° 55' 38" East 385.04 feet, South 19° 43' 41" West 429.43 feet, South 83° 26' 56" West 457.05 feet, South 81° 48' 32" West 639.74 feet, South 82° 54' 30" West 287.01 feet, South 84° 50' 58" West 651.12 feet to the west line of the NE1/4 NW1/4, thence leaving said fence along said west line North 00° 48' 04" West 1298.66 feet to the point of beginning. Shown as Tract A on survey by Strider Consulting dated April 4, 2017. 80.03			
001-00674-002	WALKER TOM L III AND SAMANTHA WALKER	18-20-11 44.7 Acres PT NW NE AND PT NE NE 44.70 ACRES (LEGAL ALSO DESCRIBES 001-00597-001) Part of the NW1/4 NE1/4 and part of the NE1/4 NE1/4, Section 18, Township 20 North, Range 11 West, and part of the SE1/4 SE1/4, Section 7, Township 20 North, Range 11 West, Baxter County Arkansas, described as follows: Beginning at the SW corner of the NE1/4 NE1/4, thence along a fence the following: North 59° 41' 23" West 42.85 feet, North 08° 49' 30" West 178.42 feet, North 60° 52' 40" West 57.04 feet, North 31° 53' 16" West 25.40 feet, North 72° 59' 12" West 210.38 feet, South 87° 24' 38" West 242.87 feet, North 18° 10' 24" East 426.60 feet, North 54° 40' 35" East 847.74 feet, North 16° 55' 48" East 37.52 feet, North 51° 13' 29" East 118.98 feet, North 85° 09' 33" East 615.14 feet, South 74° 05' 10" East 134.10 feet South 26° 12' 38" East 78.26 feet, South 74° 22' 32" East 214.45 feet to the east line of the NE1/4 NE1/4, thence South 01° 17' 39" West 1188.07 feet to the SE corner of the NE1/4 NE1/4, thence South 89° 51' 50" West 1313.18 feet to the point of beginning. Shown as Tract B on survey by Strider Consulting dated April 4, 2017. TOGETHER WITH AND SUBJECT TO: A 30 foot easement being a part of the NW1/4 NE1/4 and part of the NE1/4 NE1/4 in Section 18, Township 20 North, Range 11 West, and part of the SE1/4 SE1/4 in Section 7, Township 20 North, Range 11 West, Baxter County, Arkansas, described as follows: From the SW corner of the NE1/4 NE1/4, Section 18, Township 20 North, Range 11 West, thence along a fence the following: North 59° 41' 23" West 42.85 feet, North 08° 49' 30" West 178.42 feet, North 60° 52' 40" West 57.04 feet, North 31° 53' 16" West 25.40 feet, North 72° 59' 12" West 210.38 feet, South 87° 24' 38" West 256.76 feet to the centerline of an existing drive for the point of beginning. Said 30' easement being 15' either side of said centerline; thence along said centerline the following: North 18° 38' 05" East 436.64 feet, North 54° 33' 04" East 823.11 feet, North 35° 58' 51" East 94.65 feet, North 59° 17' 24" East			

		East, 568.85 feet to the center of Hutch Creek; thence along the center of creek, South 27° 07' 52" East, 100.98 feet; thence South 56° 59' 32" East, 198.40 feet; thence South 67° 01' 35" East, 185.08 feet; thence South 33° 43' 15" East, 138.81 feet; thence South 86° 04' 09" East, 190.32 feet; thence North 61° 28' 27" East, 72.18 feet; thence North 31° 26' 48" East, 88.16 feet; thence South 1° 27' 45" West, along East line of forty, 328.91 feet to the Southeast corner of Southwest 1/4 Southeast 1/4 of Section 6; thence North 88° 20' 48" West, along South line of forty, 1329.7 feet to the point of beginning. Being shown on a Survey by Warren H. Goforth, R.L.S. No. 59, filed February 16, 1979 in Rural Survey Book G at page 139. Subject to a road easement 50 feet in width as described in a Survey for Ronald G. Stone, filed December 1, 1978, in Rural Survey Book G at page 142. 1,736.15				DOCK #5388 DOCK B-4 THIS DOCK HAS 51 SLIPS.	143.51
002-08344-000	WEAVER JERRY RICHARD JR	Lot 11 Block 3 VACATION VILLA ADD NLE 19-20-11 LOT 11 BLK 3 VACATION VILLA ADD NLE	25.01	001-09456-000	WILLIAMS RAY AND TERESA BELK	28-20-14 3.03 Acres Beginning at the NE corner of the W 1/2 of the NE 1/4 SE 1/4 SE 1/4 of Section 28, Township 20 North, Range 14 West; run thence West 361.49 feet; thence South parallel with the East line of the aforesaid W 1/2 NE 1/4 SE 1/4 SE 1/4 361.49 feet run thence East parallel with the North line of the W 1/2 NE 1/4 SE 1/4 SE 1/4 361.49 feet; run thence North 361.49 feet to the point of beginning for the tract herein described, containing 3 acres, more or less. AND: A PART OF THE W 1/2 OF THE NE 1/4 SE 1/4 OF SECTION 26, TOWNSHIP 20 NORTH, RANGE 14 WEST, BAXTER COUNTY, ARKANSAS DESCRIBED AS FOLLOWS: FROM THE SW CORNER OF SAID NE 1/4 SE 1/4 RUN THENCE N. 89° 23' 25" E. 648.13 FEET TO THE POINT OF BEGINNING, CONTINUE THENCE N. 89° 23' 25" E. 24.95 FEET TO A SET 3/8" REBAR THENCE N. 00° 24' 45" W. 50.67 FEET TO A POINT THENCE S. 89° 02' 20" W. 23.82 FEET TO A POINT, THENCE S. 00° 52' 05" W. 50.54 FEET TO THE POINT OF BEGINNING.	347.02
001-09466-001	WEBB BROTHERS DEV CO INC	29-20-14 0.38 Acres EASEMENT IN PT NW SW	19.72	001-09292-000	WILLIS MARK P AND KITTY C WILLIS	22-20-14 0.51 Acres PT SE 1/4 SW 1/4 0.51 ACRES	141.71
001-00649-000	WEBB SANDRA L TRUSTEE	16-20-11 6 Acres THAT PART OF THE SW1/4 SW1/4 OF SECTION 16, TOWNSHIP 20 NORTH, RANGE 11 WEST, DESCRIBED AS FOLLOWS: BEGINNING AT THE SW CORNER OF SAID FORTY, RUN EAST 420 FEET; NORTH, 420 FEET; WEST 420 FEET; SOUTH 420 FEET, CONTAINING 4 ACRES MORE OR LESS. AND THAT PART OF THE SW1/4 SW1/4 SECTION 16, TOWNSHIP 20 N., R. 11 WEST, BOUNDED AND DESCRIBED AS FOLLOWS: BEGINNING AT THE SOUTHWEST CORNER OF SAID FORTY, RUN THENCE NORTH 420 FEET TO POINT OF BEGINNING; RUN THENCE EAST 420 FEET; THENCE NORTH 210 FEET; THENCE WEST 420 FEET; RUN THENCE SOUTH 210 FEET TO THE POINT OF BEGINNING, CONTAINING 2 ACRES MORE OR LESS.	554.48	001-07323-003	WILSON KEVIN C, TRACER L DAVIS, HEATH R DAVIS, AND	18-21-13 14.89 Acres PT E1/2 E1/2 TRACT 15 14.89 ACRES COUNTRY VIEW ACRES	23.75
007-00781-000	WEBER CHRISTINA I	Lot 10 Block 2 EVERGREEN ESTATES 10-19-13 LOT 10 BLK 2 EVERGREEN EST	323.89	001-00143-001	WILSON SAMUEL RAY TRUSTEE	17-18-11 10.8 Acres Part of the SE1/4 NE1/4 of Section 17, Township 18 North, Range 11 West, Baxter County, Arkansas, described as follows: Beginning at the NE corner of the SE1/4 NE1/4, thence South 02° 42' 13" West 533.13 feet; thence along a fence the following: North 86° 03' 54" West 103.31 feet; thence North 08° 59' 04" East 79.17 feet; thence North 78° 10' 20" West 302.09 feet; thence North 13° 07' 06" East 86.71 feet; thence North 87° 28' 27" West 940.66 feet to the west line of the SE1/4 NE1/4; thence North 02° 20' 15" East 315.59 feet to the NW corner of the SE1/4 NE1/4; thence South 87° 34' 22" East 1319.90 feet to the Point of Beginning. ALSO, a 30 foot easement for ingress and egress over and across the existing gravel road located in the NE1/4 NE1/4 of Section 17, Township 18 North, Range 11 West, South of Arkansas Highway No. 177 as shown on Rural Survey RS-191-81. A mobile home is permanently affixed to the above described real estate and is considered to be a part of the real estate. Deed Restrictions: No Hogs. SUBJECT TO a 15 foot easement described as follows: Beginning at the NE corner of the SE1/4 NE1/4, thence North 87° 34' 22" West 66.99 feet to the centerline of a drive, thence along said drive South 30° 49' 36" West 17.05 feet, thence South 87° 34' 22" East 60.03 feet, thence South 02° 42' 13" West 517.73 feet, thence South 86° 03' 54" East 15.00 feet, thence North 02° 42' 13" East 533.13 feet to the Point of Beginning.	195.75
002-10979-085	WEISENBACH WILLIAM WEISENBACH	"RANDY" AND SHARRIE L Lot 85 Y SUB 20-20-14 LOT 85 Y SUB	102.07	001-00748-000	WILSON THOMAS R	21-20-11 0.1 Acres PT SW SW 0.10 ACRES LYING SOUTH AND EAST OF THE CENTERLINE OF ELECTRIC TRANSMISSION LINE AS SHOWN ON RURAL SURVEY RECORDED AT RS-388-94. ALSO: A 50 foot easement for ingress and egress across the following property: Part of Lot 1 Block 6 of Mohr Addition to Norfolk Lake Estates, as shown by the recorded plat thereof. And Part of the SW 1/4 of the SW 1/4 in Section 21, Township 20 North, Range 11 West and a part of the NW 1/4 NW 1/4 of Section 28, Township 20 North, Range 11 West, as shown as a private road on Rural Survey recorded at Instrument #RS-388-94. 10.75	
010-00970-000	WELCH KENNETH L	Lot 57 BRIARCLIFF SEC 9 32-19-12 LOT 57 SEC 9 BRIARCLIFF	125.68	001-00757-000	WILSON THOMAS R	28-20-11 34.16 Acres All that part of the E 1/2 of the NW 1/4 of the NW 1/4 lying South of the centerline of electric transmission line as shown on Rural Survey recorded at RS-388-94 in Section 28, Township 20 North, Range 11 West, described as follows: Begin where the center line of electric transmission line intersects the West line of the E 1/2 NW 1/4 NW 1/4, run thence South along the West line of the E 1/2 NW 1/4 NW 1/4 96 feet, more or less to a fence, run thence East along the fence to the East line of the E 1/2 NW 1/4 NW 1/4, run thence North along the East line of the E 1/2 NW 1/4 NW 1/4 96 feet, more or less to the center line of electric transmission line, run thence West along the center line of electric transmission line to the point of beginning. SUBJECT to an easement across the existing private road on the East side of the above described property. ALSO: All that part of the E 1/2 of the NW 1/4 of the NW 1/4 in Section 28, Township 20 North, Range 11 West, lying South and East of the centerline of private road as shown on Rural Survey recorded at RS-388-94: Subject to an easement across said private road. ALSO: All that part of the W 1/2 NW 1/4 NW 1/4 in Section 28, Township 20 North, Range 11 West, lying South of the centerline of electric transmission line as shown on Rural Survey recorded at RS-388-94. ALSO: The W 1/2 of the SW 1/4 of the NW 1/4 in Section 28, Township 20 North, Range 11 West. ALSO: A 50 foot easement for ingress and egress across the following property: Part of Lot 1 Block 6 of Mohr Addition to Norfolk Lake Estates, as shown by the recorded plat thereof. And Part of the SW 1/4 of the SW 1/4 in Section 21, Township 20 North, Range 11 West and a part of the NW 1/4 NW 1/4 of Section 28, Township 20 North, Range 11 West, as shown as a private road on Rural Survey recorded at Instrument #RS-388-94. 48.32	
010-02049-000	WELCH KENNETH L	Lot 223 BRIARCLIFF SEC 12 04-18-12 LOT 223 SEC 12 BRIARCLIFF	137.52	001-00763-000	WILSON THOMAS R	29-20-11 120 Acres SW NE & E 1/2 NE 120 ACRES	3,183.19
007-14403-000	WELLNESS PROPERTIES LLC	09-19-13 0.3 Acres A part of the NW1/4 NE1/4 of Section 9, Township 19 North, Range 13 West, described as follows: Beginning the NW corner of the James Littlefield (now Wilkes) property, this point being 16 rods North and 12 rods West of the SE corner of the NW1/4 NE1/4, Section 9, Twp. 19 North, Range 13 West, run South 16 rods to the South line of said forty to point, this point being on the North line of Fourth Street, run thence West along the North line of Fourth Street 329 feet more or less to the SW corner of the tract conveyed to Fletcher H. White; thence North 142 feet for a point of beginning for the tract herein described; thence West 109 feet more or less to the east boundary of Foster Street; run thence North along the East boundary of Foster Street 43 feet more or less to the SW corner of the Carl Weaver tract; run thence East 109 feet to a point due North of beginning point; run thence South 43 feet, more or less to point of beginning. A part of the NW1/4 of NE1/4 of Section 9, Township 19 North, Range 13 West, bounded and described as follows: Begin at a stone at the Northwest corner of the James Littlefield (now Ray Wilkes property), this point being 16 rods North and 12 rods West of the SE corner of the NW1/4 NE1/4, Section 9, Township 19 North, Range 13 West, run thence West 664 links, more or less to the East boundary of Foster Street, for a point of beginning, for the tract herein conveyed, this point being the NW corner of the weaver tract and the SW corner of the Hillary Fouts tract; from this point run South along the boundary of Foster Street 75 feet to a point; run thence East 109 feet, more or less, to the West line of the Fletcher H. White tract; run thence North along the West boundary of the White tract 75 feet to a point; run thence West 109 feet, more or less, to the point of beginning.	596.79	002-07788-601	WILSON THOMAS R	Lot 1 Block 6 MOHR ADD 21-20-11 LOT 1 BLK 6 MOHR ADD OF NORFORK LAKE ESTATES	40.24
002-11130-027	WELTER NANCY	ROLLING MEADOWS MOBILE HOME PARK 36-20-13 IMPROVEMENT ONLY LOT 27 ROLLING MEADOWS MOBILE HOME PARK	13.61	002-07809-006	WILSON THOMAS R	Lot 6 Block 9 MOHR ADD 21-20-11 LOT 6 BLK 9 MOHR ADD	40.24
002-07492-000	WENTZEL MARY K TRUSTEE	Lot 3 Block 3 LAKEVIEW ADD 13-20-12 LOT 3 BLK 3 LAKEVIEW ADD	19.91	002-07122-010	WILSON VIRGINIA F	Lot 10 Block 4 FLINT LOCK RIDGE ADD 19-20-11 LOT 10 BLK 4 FLINT LOCK RIDGE ADD NLE	14.82
002-03570-000	WEST JAMES	Lot 19 Block 7 DOGWOOD PARK 2 20-20-12 LOT 19 BLK 7 DOGWOOD PARK #2	20.27	001-03296-001	WIMSATT INVESTMENTS LLC	31-20-12 0.25 Acres Part of the Southeast Quarter of the Southeast Quarter (SE 1/4 SE 1/4) of Section 31, Township 20 North, Range 12 West, in Baxter County, Arkansas, described as follows: Beginning at the Southeast corner of said SE 1/4 SE 1/4 a Corps of Engineers concrete monument with brass cap, then go along the South line of said SE 1/4 SE 1/4, N. 88 deg. 33' 49" W., 280.50 feet to a 1/2 inch rebar with aluminum cap, PS 1180; then go N. 70 deg. 13' 36" E., 135.91 feet to a 1/2 inch rebar with aluminum cap, PS 1180; then go S. 88 deg. 33' 49" E., 153.70 feet to a 1/2 inch rebar with aluminum cap, PS 1180 on the East line of said SE 1/4 SE 1/4; then go along said East line S.01 deg. 19' 34" W., 49.17 feet to the point of beginning.	77.91
002-03574-000	WEST JAMES L JR	Lot 24 Block 7 DOGWOOD PARK 2 20-20-12 LOT 24 BLK 7 DOGWOOD PARK #2	20.27	001-01876-000	WIMSATT INVESTMENTS LLC	06-19-12 4.77 Acres A TRACT OF LAND IN THE FORM OF A PARALLELOGRAM IN THE NORTHEAST CORNER OF THE NE 1/4 NE 1/4 IN SECTION 6, TOWNSHIP 19 NORTH, RANGE 12 WEST, SAID TRACT BEING 420 FEET WIDE FROM EAST TO WEST AND 660 FEET LONG FROM NORTH TO SOUTH. LESS AND EXCEPT: Part of the NE1/4 of the NE1/4 of Section 6, Township 19 North, Range 12 West in Baxter County, Arkansas, described as follows: Commence at the Northeast corner of said NE1/4 NE1/4, then go along the North line of said NE1/4 NE1/4 North 88° 33' 49" W. 419.84 feet; then go South 01° 24' 02" W. 327.93 feet to the point of beginning, a 1/2 rebar on the South right of way of Arkansas Highway 178; then go along said right of way North 70° 27' 34" E. 247.98 feet along the chord of a curve to the right having a length of 248.58 feet and a radius of 1014.23 feet to a 1/2" rebar with aluminum cap PS 1180; then go South 09° 44' 16" W. 424.71 feet to a 1/2" rebar with aluminum cap PS 1180; then go North 88° 43' 43" W. 170.00 feet to a 1/2" rebar; then go North 01° 24' 02" E. 332.98 feet to the point of beginning, containing 1.73 acres.	1,746.58
002-03577-000	WEST JAMES L JR	Lot 28 Block 7 DOGWOOD PARK 2 20-20-12 LOT 28 BLK 7 DOGWOOD PARK #2	20.27	002-11079-001	WIMSATT MARVIN AND MARY M WIMSATT	Lot PT 1 PINE RIDGE SUB 07-18-12 0.96 Acres PT LOT 1 PINE RIDGE 3.48 ACRES M/L	19.84
002-03567-000	WEST JAMES L JR	Lot 16 Block 7 DOGWOOD PARK 2 20-20-12 LOT 16 BLK 7 DOGWOOD PARK #2	20.27	002-11079-201	WIMSATT MARY M AND MARVIN WIMSATT	Lot PT 1 PINE RIDGE SUB 07-18-12 3.71 Acres PT LOT 1 PINE RIDGE SUB (.96 AC)	92.59
002-03568-000	WEST JAMES L JR	Lot 17 Block 7 DOGWOOD PARK 2 20-20-12 LOT 17, BLK 7 DOGWOOD PARK #2	20.27	001-00580-000	WINELAND JOHNNIE AND NORMA WINELAND	07-20-11 0.14 Acres PT SW 1/4 FRL NW 1/4 0.14 AC M/L	564.47
001-02812-109	WEST JAMES L JR	20-20-12 BOAT DOCK LOCATED 20-20-12 LOCATED ON NORFORK LAKE ZONE 9A DOCK #5347	93.81	001-00585-000	WINELAND TERRY JOE	07-20-11 0.13 Acres PT SW 1/4 NW 1/4 .13 ACRE	292.10
010-02072-000	WHISENANT JEFF AND LAURIE HARDIN	Lot 248-250, 270-272 BRIARCLIFF SEC 12 04-18-12 LOTS 248, 249, 250, 270, 271 AND 272 SEC 12 BRIARCLIFF	215.60	002-10871-000	WING CONSTANCE ANN AND JOANNE MARIE METROPOLIS TRUS	Lot 21,23 WOODRIDGE ADD 09-20-12 LOTS 21 & 23 WOODRIDGE ADD	119.26
010-01863-000	WHISENANT JEFF AND LAURIE HARDIN	Lot 435 BRIARCLIFF SEC 11 33-19-12 LOT 435 SEC 11 BRIARCLIFF	138.15	002-10898-009	WINKELMAN M LINDA AND JOHN C HOPKINS	Lot N 1/2 8, 9 Block C WUNDERLAND ESTATES 30-20-14 N 1/2 LOT 8 AND LOT 9 BLOCK C WUNDERLAND ESTATES	354.48
002-03243-000	WHISPERING OAKS LUXURY RV PARKS LLC	Lot 8-61, ETAL DOE RUN 20-20-12 LOTS 8-57,58-61,74-92,97-111 DOE RUN	437.65	002-08102-000	WINNINGHAM FLOYD ETUX	Lot 1 & 2 Block 4 TOWER GROVE SUB NLE 21-20-11 LOTS 1 & 2 BLK 4 TOWER GROVE SUBDIVISION	14.82
002-03242-000	WHISPERING OAKS LUXURY RV PARKS LLC	Lot 1,2,3,4,5,6,7 DOE RUN 20-20-12 LOTS 1-7 DOE RUN	39.12	002-07706-002	WINSLOW JOSH	Lot 2 Block 1 MOBILE HOME ADDITION NLE 19-20-11 LOT 2 BLK 1 MOBILE HOME ADD	19.91
002-07088-000	WHITE ALVIN	Lot 17 Block 3 FIRST ADDITION NLE 19-20-11 LOT 17 BLK 3 1ST ADD NLE	15.22	001-01147-000	WISE GARY DON AND GREG EVANS WISE	18-17-12 40 Acres NE NW 40 ACRES	62.96
002-07086-000	WHITE ALVIN E	Lot 14,15 Block 3 FIRST ADDITION NLE 19-20-11 LOTS 14 & 15 BLK 3 1ST ADD NLE	173.79	001-09034-002	WOLLERT WALDEMAR	18-20-14 BOAT DOCK LOCATED ON BULL SHOALS LAKE ZONE 12 DOCK #2031	48.91
002-07087-000	WHITE ALVIN EARL	Lot 16 Block 3 FIRST ADDITION NLE 19-20-11 LOT 16 BLK 3 1ST ADD NLE	15.22	001-08835-000	WOLLERT WALDEMAR TRUSTEE	07-20-14 12 Acres PT SW SW 12 ACRES	100.00
007-14776-058	WHITE CARSON	10-19-13 IMPROVEMENT ONLY PT SW SW 10-19-13 OAK TREE MOBILE PARK LOT #58	62.55	010-05436-000	WOODARD VAN	Lot 17 HOLIDAY HILLS EST 1 32-19-12 LOT 17 HOLIDAY HILLS EST SEC 1129.55	
001-01436-201	WHITE DONALD AND LAURA WHITE	06-18-12 0.76 Acres PT NW NW LBWR 0.76 ACRES	46.08	010-05439-000	WOODARD VAN	Lot 20 HOLIDAY HILLS EST 1 32-19-12 LOT 20 HOLIDAY HILLS EST SEC 1 11.49	
001-04341-003	WHITE DONALD E AND LAURA E WHITE	01-18-13 1.74 Acres PT NE NE NE 1.74 AC. M/L LBWR	16.50	002-03774-000	WOODS ALLEN CODIE A/K ALLEN CODY WOODS	Lot 1,2,3 Block G DOGWOOD PARK 4 30-20-12 LOTS 1,2,3 BLK G DOGWOOD PARK 4	73.61
005-02843-005	WHITE SHEILA M	32-19-14 0.43 Acres PT NE SE .43AC	37.53	010-05447-000	WOODS DANNY AND GENNY WOODS NOC DON E STRONG JR AN	Lot 27,28,29 HOLIDAY HILLS EST 2 32-19-12 LOT 27,28,29 HOLIDAY HILLS EST 2	1,551.51
001-04575-102	WHITE WILLIAM J AND TAMMY E	11-18-13 2.94 Acres PT NW NW 2.94 AC	206.79	008-00086-000	WOODS DAVID E	Lot 1,2 Block 7 CUNNINGHAMS ADD 21-18-12 LOT 1, 2 BLOCK 7 CUNNINGHAM ADDIT. NORF	250.80
008-02984-000	WHITEHEAD SHANE	28-18-12 39 Acres PT NE 1/4 NW 1/4 39 ACRES The NE1/4 NW1/4 of Section 28, Township 18 North, Range 12 West, Baxter County, Arkansas, EXCEPT 1 acre on the West side of said forty described as follows: Beginning at the NW corner of the NE1/4 NW1/4 and run thence South 48 rods (792 feet) to the point of beginning for this exception; run thence East 12 3/4 rods; run thence South 12 3/4 rods; run thence West 12 3/4 rods; run thence North 12 3/4 rods to the point of beginning. Subject to a 50 foot easement for road purposes for ingress and egress over the above described lands and also and easement across the above described lands, over an existing road.	358.72	008-00127-000	WOODS ROY ESTATE	Lot 5,6,7,8 Block 30 CUNNINGHAMS ADD 21-18-12 LOTS 5-8 BLK 30 NORFORK CUNNINGHAMS ADD	158.87
008-02924-001	WHITEHEAD STEVEN C	21-18-12 17.32 Acres PT SW SE 4.34 AC, PT SE SW 11.98 AC SOUTH OF HWY 5 AND PT SE SW 1 ACRE	49.82	001-05127-013	WOODSMALL JAE	06-19-13 IMPROVEMENT ONLY LOT 13 PT N 1/2 SW NE 6-19-13	48.47
002-00002-008	WHITFIELD BARBARA	Lot 8,9 Block 2 ALLEN ACRES 32-20-13 LOTS 8 AND 9 ALLEN ACRES BLOCK 2	408.55	001-01736-004	WOOLLION LLC	24-19-12 0.5 Acres Part of the NW1/4 SE1/4, Section 27, Township 18 North, Range 12 West, described as follows: Starting at the NE corner of said NW1/4 SE1/4, run South 0 deg. 17" West 420.7 feet to a point, run thence North 88 deg. 05' West 190.40 feet, more or less to the NW corner of tract previously sold to Nancy B. Heiser herein, for a Point of Beginning for tract herein described; Run thence South 0 deg. 17" West 150.0 feet to the North line of Highway, run thence South 88 deg. 14' West along the Highway, 113.8 feet to a point, run thence North 0 deg. 17" East 576.7 feet, run thence South 88 deg. 30' East 140.0 feet to the NE corner of tract shown in Rural Survey Book B at page 22, run thence South 0 deg. 06' West 419.7 feet to a point, run thence North 88 deg. 05' West 24.9 feet, more or less, to the Point of Beginning. (ALSO DESCRIBES 008-02980-000)	31.89
002-07824-000	WHYERS CHESTER EDWARD AND GERALDINE DAVIS	Lot 16 Block 1 OAK TERRACE ADD NLE 19-20-11 LOT 16 BLK 1 OAK TERRACE ADD	14.82				
007-00626-048	WIESNER ROBERT AND JACQULINE WIESNER	Lot 12 CRYSTAL MTN ESTATES 05-19-13 LOT 12 CRYSTAL MTN ESTATES 223.61	223.61				
001-01784-003	WILBUR PHYLLIS JAMES AND MATTHEW WILBUR	34-18-12 10 Acres NW NE NW, 10 ACRES, LBWR	18.73				
001-01784-002	WILBUR PHYLLIS M	34-18-12 10 Acres SW NW NW 10 ACRES LBWR AND EASEMENT	19.36				
002-03826-000	WILES ALTON C	Lot 5 Block J DOGWOOD PARK 4 30-20-12 LOT 5 BLK J DOGWOOD PARK	419.41				
007-14434-000	WILHITE KAREN AND ERNEST WILHITE	09-19-13 0.25 Acres PT SW NE .25 ACRE	285.02				
007-02400-000	WILKES NICOLE	Lot 32 SCHUTTS 1ST ADD 04-19-13 LOT 32, SCHUTT SUBD	948.14				
001-00558-006	WILLIAMS GARY AND DEBRA	07-20-11 0.12 Acres PT SW FRL NW AND WATER RIGHTS - #1	278.24				
001-03227-001	WILLIAMS JASON D AND SUMMER D WILLIAMS; AND TIMOTH	30-20-12 1.18 Acres Part of the SE1/4 of the NW1/4 of Section 30, Township 20, North, Range 12 West, Baxter County, Arkansas, specifically described as follows: From the Southwest Corner of the North 3/4 of the SE1/4 NW1/4 go South 89°43'51" East 60.00 feet; Then go North 01°54'00" West 481.75 feet to a 3/8 inch rebar, the Northwest Corner of Lot 1 of Mallard Estates First Addition; Then go North 01°21'36" West 110.24 feet to a 3/8 inch rebar, the POINT OF BEGINNING of the tract being described; Then continue North 01°21'36" West 135.38 feet to a 3/8 inch rebar, the Southwest Corner of Lot 21 of Mallard Estates; Then go along the boundary of said Mallard Estates South 89°41'08" East 384.51 feet to a fence corner post; Then continue along the boundary of said Mallard Estates South 05°43'44" West 137.92 feet to a 3/8 inch rebar; Then go North 89°22'38" West 367.55 feet to the point of beginning, containing 1.18 acres.	50.95				
002-06749-021	WILLIAMS JASON D AND SUMMER D WILLIAMS; AND TIMOTH	Lot 20,21 MALLARD ESTATES 30-20-12 LOTS 20 & 21 MALLARD ESTATES	1,210.23				
002-02779-000	WILLIAMS JUDY ANN AND DWIGHT M WILLIAMS TRUSTEES	Lot 2 Block 5 CEDAR CREST ACRES 14-20-12 LOT 2 BLK 5 CEDAR CREST ACRES 2,706.08					
001-02250-001	WILLIAMS JUNE	24-19-12 UNIT 2 AND AN UNDIVIDED 1/2 INTEREST IN AND TO THE FOLLOWING: Tract B1: Part of the SE 1/4 NW 1/4 Section 24, Township 19 North, Range 12 West, Baxter County, Arkansas, described as follows: BEGINNING at a 3/8" rebar 331.8 feet north of the SE corner of Tract 1, Tract 1 described in Warranty Deed Book 145, Page 28, thence South 89° 07' 23" West 63.2 feet to a cotton spindle, thence North 04° 54' 00" East 51.7 feet to a cotton spindle, thence North 89° 54' 52" East 208.6 feet to a 1" pipe, thence South 00° 03' 14" East 43.4 feet to a 3/8" rebar, thence South 89° 52' 05" West 149.9 feet to a 3/8" rebar, thence South 00° 04' 44" East 7.1 feet to the point of beginning. Subject to a portion of road R/W for county road.	962.44				
001-02258-022	WILLIAMS JUNE	24-19-12 BOAT DOCK LOCATED 24-19-12 LOCATED ON NORFORK LAKE PERMIT					

008-02936-000	WOOLLION LLC	27-18-12 0.32 Acres Part of the Southeast 1/4 Northeast 1/4 of Section 27, Township 18 North, Range 12 West, described as follows: Starting at the Northeast corner of said forty, run West, 420 feet; thence South, 1111 feet to a point for a place of beginning; run thence South 33 deg. 42' 30" West, 139.3 feet; thence South 33 deg. 05' East, 91 feet to the West edge of State Highway 5; thence North 54 deg. 50' East, along said Highway 5, 43.8 feet; thence North 37 deg. 12' East, 208.3 feet, along the west side of Jordan County Road; thence North 89 deg. 30' West, 135 feet to the point of beginning.	623.55				
008-02949-000	WOOLLION LLC	27-18-12 0.75 Acres That part of the SW 1/4 of NW 1/4 and that part of the SE 1/4 of NW 1/4 of Section 27, Township 18 North, Range 12 West, bounded and described as follows: Beginning at the SE corner of the SW 1/4 of NW 1/4 of Section 27, running North along the East side of said SW 1/4 NW 1/4 309.5 feet for a place of beginning, thence West 7-2/3 feet, thence South parallel with the East side of said SW 1/4 Nw 1/4 to the North side of the Herron Bus Road, thence East along the North side of said road 122-2/3 feet to the West right of way line of Highway No. 5, thence North along the West right of way line of said Highway 178 ft. thence West 32-3/4 feet to the point of beginning, containing 3/4 of acre, more or less.	450.66				
008-02980-000	WOOLLION LLC	27-18-12 1.45 Acres Part of the NW1/4 SE1/4, Section 27, Township 18 North, Range 12 West, described as follows: Starting at the NE corner of said NW1/4 SE1/4, run South 0 deg. 17' West 420.7 feet to a point, run thence North 88 deg. 05' West 190.40 feet, more or less to the NW corner of tract previously sold to Nancy B. Heiser herein, for a Point of Beginning for tract herein described; Run thence South 0 deg. 17' West 150.0 feet to the North line of Highway, run thence South 88 deg. 14' West along the Highway, 113.8 feet to a point, run thence North 0 deg. 17' East 576.7 feet, run thence South 88 deg. 30' East 140.0 feet to the NE corner of tract shown in Rural Survey Book B at page 22, run thence South 0 deg. 06' West 419.7 feet to a point, run thence North 88 deg. 05' West 24.9 feet, more or less, to the Point of Beginning. (ALSO DESCRIBES 001-01736-004)	97.18				
008-02980-002	WOOLLION LLC	27-18-12 0.42 Acres That part of the NW1/4 SE1/4 of Section 27, Township 18 North, Range 12 West, described as follows: Commencing at the NE corner of the NW1/4 SE1/4, run South 0 deg. 17' West 420.7 feet to the Point of Beginning; from the Point of Beginning run thence South 0 deg. 17' West 104.8 feet to the North line of Highway No.5, run thence South 78 deg. 26' West, along the North line of Highway, 197.1 feet, run thence North 0 deg. 17' East 150.9 feet, run thence South 88 deg. 05' East 190.40 feet to the Point of Beginning.	1,303.49				
010-05442-000	WOZNAK HELEN J TRUSTEE	Lot 24 HOLIDAY HILLS EST 2 32-19-12 LOT 24 HOLIDAY HILLS EST 2	153.23	010-02447-000	YEUNG ELVIS		
010-05456-000	WOZNAK HELEN J TRUSTEE	Lot 38 HOLIDAY HILLS EST 2 32-19-12 LOT 38 HOLIDAY HILLS EST 2	41.00	010-01700-000	YEUNG ELVIS		
002-04955-000	WOZNAK HELEN J TRUSTEE	Lot 34,35,36 HARRISTOWN ADD 27-20-14 LOTS 34-36 HARRISTOWN ADD	283.57	010-00488-000	YEUNG ELVIS		
004-00027-000	WOZNAK HELEN J TRUSTEE	Lot 90 COTTER LOTS 31-19-14 LOT 90 COTTER	19.00	001-04206-000	ZAMETTO		
001-04926-000	WYRICK ELLEN M; AND RUSSELL L UTTER AND	02-19-13 0.49 Acres PT NE 1/4 NW 1/4 .49 ACRES	146.31	001-04142-003	GLENN ESTATE ZAMETTO PAT D		
002-11112-007	MELISSA M YATES KATHYRN AND KATRINA LEANN SCOTT ETAL	Lot 7 NORTH WOOD ACRES 20-21-13 10.81 Acres LOT 7 NORTH WOOD ACRES	147.16	008-00049-000	ZAMETTO PATRICIA D		
002-06819-000	YEARBER ESTHER	Lot PT 6 MAPLE KNOLLS ADD 19-20-14 0.23 Acres Lot 6 of Maple Knoll Subdivision, LESS AND EXCEPT the North 12 feet thereof. AND: All that part of the NE 1/4 of the NE 1/4 of Section 30, Township 20 North, Range 14 West, that lies South of Lot 6 Maple Knoll and North of State Highway 178 right-of-way, more specifically described as follows: Part of the NE 1/4 of the NE 1/4 of Section 30, Township 20 North, Range 14 West, Baxter County, Arkansas, more specifically described as follows: From the Section corner to Section 19, 20, 29, and 30, said Township and Range, go North 09°09'42" West, 6.70 feet to the SE corner of Lot 7 of Maple Knoll Subdivision; then go along the South line of said Lot 7, South 78°53'48" West, 128.74 feet to the SW corner of said Lot 7; then leaving Lot 7 of Maple Knoll Subdivision, go South 75°22'20" West, 41.35 feet to the SE corner of Lot 6 of Maple Knoll Subdivision, a 3/8 inch rebar, point of beginning of tract being described; then go along the South line of said Lot 6, South 75°22'20" West, 120.10 feet to the SW corner of Lot 6, Maple Knoll Subdivision, a 1 inch iron rebar, then leaving said Lot 6, go South 02°56'35" East, 10.50 feet to the North right-of-way line of Arkansas Hwy. 178; then go along said right-of-way line the arc of a 1949.86 foot radius curve, the center point of which bears South 17°12'36" East, in an Easterly direction 119.67 feet to a 3/8 inch rebar; then leaving said right-of-way		002-03483-000	ZAMETTO PATRICIA D ZEQUEIRA FAMILY TRUST		
				002-09948-091	ZIEGLER JENNIFER		
				002-03054-000	ZULKER CATHY AND JAMES W JR		
				23-18-13 40 Acres NE NW 40 ACRES RBWR	2,050.43		
				14-18-13 12.18 Acres PT S 1/2 SW 12.18 ACRES M/L RBWR Part of the S1/2 of the SW1/4 of Section 14, Township 18 North, Range 13 West, Right Bank of White River, Baxter County, Arkansas, specifically described as follows: From the Southeast corner of the SW1/4 SW1/4 of Section 14, the point of beginning of tract being described, go North 17° 50' 12" West 987.79 feet to a point in the centerline of Arkansas Highway No. 341; then go along said centerline North 27° 56' 24 " East, 88.10 feet to intersection of the centerline of a road; then go along said centerline the following: South 41° 32' 19" East, 403.74 feet; South 36° 40' 10" East, 403.71 feet; South 50° 35' 55" East, 161.64 feet; South 31° 58' 06" East, 72.22 feet; then go South 89° 03' 40" East, 910.83 feet to a 3/8" rebar on the East boundary of the SE1/4 SW1/4 of Section 14; then go South 02° 01' 37" West, 235.00 feet to the Southeast corner of the said SE1/4 SW1/4; then go North 89° 03' 40" West, 1313.25 feet to point of beginning, subject to right of way for Arkansas Highway No. 341 and subject to a 50 foot road easement as shown on a survey by Consolidated Land Services dated September 8, 1994, and recorded October 5, 1994, as Instrument #RS-630-94.	21.48	002-03483-000	ZAMETTO PATRICIA D ZEQUEIRA FAMILY TRUST
				Lot 140-146 NORFORK ADD 20-18-12 LOTS 140-146 NORFORK ADD	927.51		
				Lot 41 Block 3 DOGWOOD PARK 2 20-20-12 LOT 41 BLK 3 DOGWOOD PARK 2	20.90		
				Lot 89,90,91 SURREY LANE 36-20-15 LOT 89,90 AND LOT 91 SURREY LANE SUB	27.13		
				Lot 24 CODY CREEK RANCHETTES 33-19-13 LOT 24 CODY CREEK RANCHETTES	183.34		

NOTICE IS HEREBY GIVEN THAT said several tracts, lots or parts of lots will be held as delinquent for a one year period from this date and then certified to the State of Arkansas, Commissioner of State Lands, for collection or to be sold, unless the delinquent taxes, penalties and costs are paid before the end of the one year period.

WITNESS my hand this 13th day of November, 2023.

TERESA SMITH
COLLECTOR FOR BAXTER COUNTY, ARKANSAS

RECEIVED BY BAXTER BULLETIN
BY: DEYETTE LOONEY
DATE: 11/15/2023

This publication was paid for by The Baxter County Collector, Teresa Smith.
The amount of this publication cost \$2391.00.



Share Some GOOD NEWS!

Birth Announcements



Welcome, Hayley Ryan!
• Born April 22, 2019
• 9 lbs. 22 inches
Proud Parents
Lydia & Mike Ryan

Celebrate your happy news with your community through the local newspaper.

Birthdays • Birth/Adoption Announcements • Engagements
Weddings • Anniversaries • Retirements • Memorials
Call today to place your celebratory ad!

Find a home
that fits
your family in a
neighborhood
that fits your life.



Your dream home should come
with a dream neighborhood.
That's why [BaxterBulletin.com | Homes](https://www.baxterbulletin.com/homes)
provides exclusive details on neighborhoods,
lifestyles and area amenities with every listing.

Homes

Love the house. Know the neighborhood.

[BaxterBulletin.com/homes](https://www.baxterbulletin.com/homes)

The **Baxter Bulletin**