



---

environmental services, inc.

March 18, 2014

Mr. John Klimowski  
Assistant Vice President, Senior Environmental Risk Officer  
Fifth Third Bank  
Real Estate Valuation Group  
12 South Riverside Plaza  
Chicago, Illinois 60606

Re: Phase I Environmental Property Assessment

Location: 8867 Sheridan Road; C14-023-0129-01-1  
8867 Sheridan Road  
Kenosha, Wisconsin

Project #: 14021-0214

Dear Mr. Klimowski:

Following is the Phase I Environmental Property Assessment report (Report) conducted on the above referenced location. This Report details the Findings and Conclusions of our evaluation.

As always, EPS Environmental Services, Inc. appreciates the opportunity to have provided our services and looks forward to serving your future needs. Should you have questions concerning this Report, or have further need of our services, please do not hesitate to call.

Sincerely,

A handwritten signature in black ink, appearing to read 'Samuel T. Bodine', written in a cursive style.

Samuel T. Bodine  
Senior Project Manager

STB/rmk  
Attachments



---

environmental services, inc.

**PHASE I ENVIRONMENTAL PROPERTY ASSESSMENT**

8867 Sheridan Road; C14-023-0129-01-1  
8867 Sheridan Road  
Kenosha, Wisconsin

*Prepared For:*

Fifth Third Bank  
222 South Riverside Plaza  
Chicago, Illinois 60606

*Prepared By:*

EPS Environmental Services, Inc.  
7237 West Devon Avenue  
Chicago, Illinois 60631

A handwritten signature in black ink, appearing to read 'Samuel T. Bodine', written over a horizontal line.

Samuel T. Bodine  
Senior Project Manager

*Reviewed By:*


A handwritten signature in black ink, appearing to read 'Peter N. Partipilo', written over a horizontal line.

Peter N. Partipilo, CHMM  
Senior Environmental Specialist

*Project Number:*

14021-0214

March 18, 2014



## TABLE OF CONTENTS

1.0	Summary .....	1
2.0	Introduction .....	1
2.1	Purpose.....	1
2.2	Scope of Services .....	2
2.3	Limiting Conditions .....	2
3.0	Property Description .....	3
3.1	Location and Legal Description .....	3
3.2	Description of Improvements On-site .....	3
3.3	Current and Past Uses of the Property .....	4
3.4	Current and Past Uses of Adjoining Sites .....	5
4.0	Records Review.....	5
4.1	Physical Setting Sources .....	5
4.2	Federal and State Environmental Record Sources .....	6
4.3	Historical Use Information.....	9
5.0	Interviews .....	11
6.0	Site Reconnaissance .....	11
6.1	Underground Storage Tanks (USTs).....	12
6.2	Aboveground Storage Tanks (ASTs)/Storage Drums/Containers.....	12
6.3	Stained or Disturbed Surfaces/Stressed Vegetation .....	12
6.4	Stormwater Run-off /Standing Water/Wetlands/Ponds/Sumps/Lagoons .....	13
6.5	Waste Disposal Practices .....	13
6.6	Polychlorinated Biphenyls (PCBs) .....	13
6.7	Air Quality .....	13
6.8	Readily Visible Suspect Asbestos-Containing Material (ACM).....	14
6.9	Potential Lead-Based Paint .....	14
6.10	Miscellaneous Equipment .....	15
6.11	Biological Hazards.....	15
6.12	Observations of Surrounding Sites.....	15
7.0	Findings and Conclusions .....	16
8.0	Warranty and Limitations of Liability.....	18
8.1	Confidentiality .....	18
8.2	Reliance on Phase I Assessment and Report.....	19
8.3	Sources of Information Relied Upon for Phase I Assessment and Report .....	19
8.4	Certification .....	19

### FIGURES

Figure 1 - Property Location Map

Figure 2 - Property Sketch

Figure 3 - Topographic Map

### APPENDICES

- Appendix A - Award Letter Issued by Client to EPS Environmental Services, Inc.
- Appendix B - Photographic Documentation
- Appendix C - Environmental Database Information
- Appendix D - Historical Information
- Appendix E - EPS Environmental Qualifications



## 1.0 SUMMARY

EPS Environmental Services, Inc. (EPS Environmental) has performed a Phase I Environmental Property Assessment (Phase I Assessment) of 8867 Sheridan Road, City of Kenosha, Kenosha County, Wisconsin (Property) in conformance with the scope and limitations of the American Society for Testing and Materials (ASTM) Practice E 1527-13 and according to the standards and practices set forth in 40 Code of Federal Regulations (CFR) Part 312. Any exceptions to, or deletions from these practices are described in Section 2.3 of this report (Report).

**This Phase I Assessment has identified evidence of the following recognized environmental conditions<sup>1</sup> (RECs) in connection with the Property:**

- There is a potential for a release (e.g., mismanaged, spilled, leaked and/or dumped) of hazardous materials/petroleum used in historical automobile salvage yard operations conducted on the Property and negatively impacted underlying soil/groundwater.
- There is a potential for hazardous materials/waste (e.g. chlorinated solvents) released from the south adjacent site to have migrated onto the Property and negatively impacted underlying soil/groundwater.

Refer to Sections 4.2, 4.3 and 7.0 for additional discussion regarding the aforementioned RECs. In addition, business environmental risks (e.g., equipment containing regulated substances, stained surfaces etc.) associated with the current or planned uses of the Property are individually discussed in Section 6.0 of this Report

## 2.0 INTRODUCTION


EPS Environmental was retained to conduct the Phase I Assessment of the Property by Fifth Third Bank (the Client).

### 2.1 Purpose

The purpose of the Phase I Assessment was to identify readily apparent, potential sources of environmental liabilities associated with the Property and to qualify for the landowner liability protection under the Comprehensive Environmental Response Compensation and Liability Act (CERCLA) in conjunction with the user requirements as defined in 40 CFR Part 312.

---

<sup>[1]</sup> According to ASTM Practice E 1527-13, a recognized environmental condition (REC) means "the presence or likely presence of any hazardous substances or petroleum products in, on, or at a Property: due to any release to the environment, under conditions indicative of a release to the environment, or under conditions that pose a material threat of a release of a future release to the environment; a controlled recognized environmental condition (CREC) is defined as a REC resulting from a past release of hazardous substances or petroleum products that has been addressed to the satisfaction of the applicable regulatory authority allowing for hazardous substances or petroleum products to remain in place subject to the implementation of required controls; and a historical recognized environmental condition (HREC) means past release of hazardous substances or petroleum products that has been addressed to the satisfaction of the applicable regulatory authority meeting unrestrictive land use criteria.



## **2.2 Scope of Services**

The scope of services agreed upon by the Client and performed by EPS Environmental is consistent with the recommendations set forth in the ASTM Standard Practice for Environmental Site Assessments (Standard E 1527-13) and according to the standards and practices set forth in 40 CFR Part 312. Moreover, potential environmental business risks are discussed in this Report, which includes asbestos-containing material (ACM), suspect wetland vegetation, biological hazards/mold, lead-based paint, equipment containing hazardous or regulated substances and radon gas levels. It should be noted, any data gaps and/or *de minimis* concerns identified on the Property are discussed within the text of this Report.

The scope of services performed by EPS Environmental was set forth in the Award Letter Issued by the Client and EPS Environmental on February 27, 2014 (Appendix A).

## **2.3 Limiting Conditions**

The presence of snow cover, fencing, vegetation and parked motor vehicles limited observations in isolated areas of underlying exterior surfaces on the Property. In addition, the presence of staged motor vehicles, equipment and various floor coverings limited observations in isolated areas of underlying interior areas. Moreover, the presence of snow cover, fencing, parked automobiles and landscaping limited observations of the adjacent sites as viewed from the Property and public right-of-ways. Therefore, EPS Environmental makes no guarantees as to existing conditions of underlying surfaces that could not be readily inspected.

Sampling and an all-inclusive survey for the presence of suspect asbestos-containing material (ACM), lead based paint and/or biological hazards/mold were beyond the scope of services for this Phase I Assessment. A visual inspection for readily observable suspect ACM, deteriorated paint and discolored/stained areas of potential mold growth was conducted; however, the removal of physical or visual barriers or inaccessible areas such as pipe chases, interiors of machinery/equipment and "dead spaces," such as fully enclosed masonry vaults, was not conducted as part of this Phase I Assessment.

Due to time constraints, a response to the Freedom of Information Act (FOIA) request submitted to the City of Kenosha for information regarding the Property have not been received at the time of this writing. However, EPS Environmental opines this data gap is not material to the extent that would alter the Findings and Conclusions of this Report. In the event information is received that alters the Findings and Conclusions of this Report, it will be promptly forwarded to the Client.

As no Plat of Survey was provided for the Property, exact Property boundaries could not be determined and the sizes of the Property and building have been estimated. Any other limiting conditions pertaining to this Phase I Assessment are described in associated Sections of this Report.



## 3.0 PROPERTY DESCRIPTION

### 3.1 Location and Legal Description

The Property is located on the east side of Sheridan Road, approximately ½-mile south of 85<sup>th</sup> Street, and approximately ½-mile west of Lake Michigan, in the City of Kenosha, Kenosha County, Wisconsin. The Property is situated in a mixed commercial and residential setting. See Figure 1 - Property Location Map following the text of this Report. The legal description for the Property is included in Appendix D.

### 3.2 Description of Improvements On-site

#### 3.2.1 Property Size

The Property consists of a rectangular shaped parcel of land totaling 6.68± acres. See Figure 2 - Property Sketch.

#### 3.2.2 Structures

The Property is developed with an approximate 8,000 square-foot, one-story commercial building (Property building).

##### *3.2.2.1 General Construction*

The 74± year-old Property building (circa 1940), and subsequent additions, is constructed of masonry, steel and wood on a concrete slab foundation. The Property building is divided into an office area and shop area.

##### *3.2.2.2 Interior Finishes*


Typically, the interior of the office area consists of carpet, vinyl-tiled and/or concrete floors; masonry and/or gypsum board walls; and drop ceiling panels, gypsum board and/or wood ceilings. Typically the interior of the shop area consists of concrete floors; masonry and/or gypsum board walls; and wood ceilings.

##### *3.2.2.3 Heating and Cooling Sources*

The office area is heated and cooled by natural gas-fired/electric operated heating, ventilation and air conditioning (HVAC) units. The shop area is heated by suspended natural gas fired heating units and is not mechanically cooled.

#### 3.2.3 Remaining Grounds

The remaining grounds consist of asphalt paved parking areas north and south of the Property building; a storage yard east of the Property building; and vacant wooded land on the east portion



of the Property. See Figure 2 - Property Sketch and Appendix B - Photographic Documentation, following the text of this Report.

#### 3.2.4 Potable Water Source

The City of Kenosha supplies potable water from Lake Michigan to the Property and surrounding area. The water is collected and treated by the Kenosha Water Treatment Plant. According to the Water Department, the water is tested periodically for contaminants, and is in compliance with all current Environmental Protection Agency (EPA) Safe Water Drinking Act regulations, unless a local drinking water advisory has been issued. No groundwater-monitoring or potable wells were reported or observed on the Property.

#### 3.2.5 Wastewater/Stormwater Discharge

Wastewater and stormwater run-off within the City of Kenosha are discharged into separate sewer systems. The sanitary effluent is collected and treated by the Southport Park Wastewater Treatment Plant. A catch basin, reported as an oil/water separator, was observed in the shop area. Generally, the accumulated sludge in triple-trap catch basins may be considered "special waste." According to the Property representative, the catch basin is pumped out on an as-needed basis. *EPS Environmental recommends the sludge be properly disposed at a facility licensed to accept such waste according to federal and state laws and regulations.*

Stormwater run-off from the Property is managed via natural infiltration of Property soil and/or flows into stormwater sewers located in the parking areas and the adjacent right-of-way. There were no septic systems reported or observed on the Property. Refer to Section 6.4 for additional discussion.


### **3.3 Current and Past Uses of the Property**

#### 3.3.1 Current Uses

The Property is currently occupied by Frost Auto Sales, for used automobiles sales; K. Erickson Designs, a landscape contractor; Journey Cab Company, for office purposes; and Soper, for small engine repairs. Based on site observations, the general work and housekeeping practices appeared to be satisfactory.

#### 3.3.2 Past Uses

According to the Property representative, the facility was historically utilized as an automobile dealership. Moreover, according to city directories and historical aerial photographs reviewed, the Property was occupied by an automobile salvage yard from 1941 through 1986. Automobile salvage yards typically manage various types of hazardous materials and petroleum, such as, motor oils, transmission oils, differential oils, antifreeze, brake fluid, and hydraulic fluids. Historically, customers were likely allowed to remove automobile parts and drain automobile fluids directly onto the ground. Although the Property is not recorded on any environmental databases with a release



(e.g., mismanagement, spills, leaks, and/or dumping) of hazardous materials and/or petroleum, there is a potential for unknown/unreported release(s) hazardous materials and/or petroleum to have occurred and negatively impacted underlying soil/groundwater.

Due to the lack of comprehensive documentation regarding the former automobile salvage yard operating procedures, and lack of significant environmental regulations prior to existing mandates, EPS Environmental cannot render an opinion about the integrity of historic salvage yard operations, or potential effects on the Property's subsurface conditions. *Therefore, the historical salvage yard operations present a recognized environmental condition (REC) in connection with the Property.* Refer to Sections 4.3 and 7.0 for additional discussion.

### **3.4 Current and Past Uses of Adjoining Sites**

#### **3.4.1 Current Uses**

The Property is surrounded as follows:

North: Moto Riders LLC, 8845 Sheridan Road  
Vista International Packaging LLC, 1126 88<sup>th</sup> Place

South: Vacant land  
Single-family dwelling

East: Union Pacific railroad tracks  
7<sup>th</sup> Avenue

West: Sheridan Road  
Multi-family dwellings

#### **3.4.2 Past Uses**


The surrounding sites have been utilized for agricultural, residential and/or commercial purposes since development. Refer to Sections 4.2, 4.3 and 7.0 for information on the historical use review regarding the adjacent sites.

## **4.0 RECORDS REVIEW**

### **4.1 Physical Setting Sources**

The following sources were reviewed to provide information on the topographic and geologic characteristics of the Property and surrounding area. Additionally, a county radon study was reviewed to provide statistics on the Property's potential radon risk.





#### 4.1.1 U.S. Geological Survey 7.5 Minute Series Topographic Map

According to the Kenosha Quadrangle map, the topography of the area depicts an approximate ten (10)-foot decrease in elevation within ¼-mile east of the Property in direction of Lake Michigan. See Figure 3 for a copy of the Topographic Map reviewed.

#### 4.1.2 Web Soil Survey provided by the United States Department of Agriculture (USDA)

The Property is located within a transitional zone between the Granby (GnA) series and Boyer (BmB) series. The Granby series consists of very deep, poorly drained soils formed in sandy outwash or sandy glaciolacustrine deposits on outwash plains, lake plains, and glacial drainage ways. The Boyer series consists of very deep, well drained soils formed in sandy and loamy drift underlain by sand or gravelly sand outwash. See Appendix D, Historical Information for the soils map reviewed.

It should be noted, no documentation was provided or readily available regarding whether imported fill material was used on the Property during construction. As the nature and origin of the imported fill material, if any, is unknown, there is a potential for hazardous substances to be present in imported fill material underlying the Property. Therefore, due to the lack of comprehensive documentation regarding the nature and origin of imported fill material, if any, and lack of environmental regulations prior to existing mandates, EPS Environmental cannot render an opinion regarding the condition of the imported fill material, or potential effects on the Property's subsurface conditions.

Consequently, should future construction activities or subgrade utility work involve excavation and off-site disposal of imported fill material, the imported fill material may require waste characterization analysis to be properly disposed at a facility licensed to accept such waste, according to applicable federal, state, and local laws and regulations. As such, the imported fill material, if any, would be considered a business environmental risk (i.e., additional construction costs) in connection with the Property.

#### 4.1.3 Radon

The Property is located in Kenosha County in which 38% of samples tested had radon levels greater than 4.0 picocuries per liter (pCi/L). The United States Environmental Protection Agency (USEPA) has set a remedial action level of 4.0pCi/L for residences. An average level of 4.5pCi/L was detected among the samples screened. This screening data is included as a guide to general background conditions, and should not be construed as site-specific data. Radon is of lesser concern for buildings constructed on concrete slab foundations, as is the case of the Property building.



## 4.2 Federal and State Environmental Record Sources

Federal and State databases were reviewed by Environmental Data Resources, Inc. (EDR) for recorded environmental concerns on the Property and known sites within the Approximate Minimum Search Distance, as designated in the ASTM Standard E 1527-13. See Appendix C - Environmental Database Information, for a copy of the EDR Report.

### Property

The Property was not identified on the environmental databases reviewed.

### Adjacent Sites

#### *North Adjacent Site*

The north adjacent site was identified on the Bureau of Remediation and Redevelopment Tracking System (BRRTS) database and the Wisconsin Department of Natural Resources (WDNR) registered Underground Storage Tank (UST) database with three (3) removed, USTs under the facility names Mauro Chevrolet and Lamp Recyclers, 8845 Sheridan Road. This site was not identified on the WDNR Leaking Underground Storage Tank (LUST) database with a reported release (e.g. spills, overfills, and/or leaks). According to the BRRTS listing, the facility submitted a UST closure report; and no additional assessment was warranted. Based on the closure status, the removed USTs on this site should not present a readily apparent environmental concern to the Property.

Furthermore, this site was identified on the Resource Conservation and Recovery Act (RCRA) database as a No Longer Regulated (NLR) non-generator of hazardous waste; the WDNR Solid & Hazardous Waste Information Management System (SHWIMS) database of facilities regulated by the Waste Management Program; and on the Facility Index System/Facility Registry (FINDS) database, likely due to the aforementioned database listings. There were no RCRA violations listed on the database for this site. In addition, there were no outside hazardous waste storage areas or signs of dumping of hazardous waste observed on this site as viewed from the Property and public right-of-ways during the time of the site reconnaissance. Provided the hazardous waste was properly managed, this north adjacent site should not present a readily apparent environmental concern to the Property.

#### *South Adjacent Site*

The south adjacent site was identified on the WDNR Environmental Repair Program (ERP) database of facilities undergoing cleanup under WDNR oversight; the U.S. Brownfields database; the BRRTS database; and on the Comprehensive Environmental Response, Compensation and Liability Information System (CERCLIS) database listing under the facility names C & L Industrial Cleaners and City of Kenosha Dept of City of Development, 8927 Sheridan Road. The CERCLIS database contains data on potentially hazardous waste sites that have been reported to the USEPA by states, municipalities, private companies, or private



persons. CERCLIS contains sites which are either proposed to be, or on, the USEPA's National Priorities List (NPL), and sites which are in the screening and assessment phase for possible inclusion on the NPL (Superfund sites scheduled for priority cleanup). According to the ERP database, the site enrolled into the program on November 11, 2002 to address volatile organic compounds (VOCs), chlorinated solvents, RCRA metals and polynuclear aromatic hydrocarbons (PNAs) present in soil and groundwater. According to the ERP database, this status of this site is listed as "open" (e.g. testing and/or remediation unresolved, incomplete and/or discontinued).

Additionally, this site was identified on the RCRA database as a NLR non-generator of hazardous waste (ignitable waste (D001), trichloroethylene (D040), halogenated solvents (F001 and F002); the SHWIMS database; Manifest database; and on the Facility Index System/Facility Registry System (FINDS) database likely due to the aforementioned database listings. It should be noted, several groundwater monitoring wells were observed on this site at the time of the inspection. No RCRA violations were listed on the database for this site. Although, there was no evidence of outside hazardous waste storage areas, staining or signs of deliberate dumping of hazardous materials/waste observed on this site during the time of the site reconnaissance; chlorinated solvents can penetrate concrete, masonry and/or asphalt surfaces without signs of staining. By their chemical nature, chlorinated solvents are "heavy" and vapors will sink and collect in low-lying areas. As such, chlorinated solvents can migrate to subsurface soil/groundwater, and will "sink" in water. Therefore, this type of contamination is elusive and difficult to remediate. *As there is a potential for contaminants associated with hazardous materials/waste released from the south adjacent site to have migrated onto the Property and negatively impacted underlying soil/groundwater, the identified contamination on the south adjacent presents a REC in connection with the Property.* Refer to Sections 4.3, 6.12 and 7.0 for further discussion.

#### Remaining Listed Sites

A farther south site was identified on the WDNR registered UST database with two (2) removed, 1,000-gallon gasoline USTs and on the WDNR registered Aboveground Storage Tank (AST) database with one (1) currently in use, 132-gallon diesel fuel AST under the facility name Bothe and Associates, Inc., 8961 Sheridan Road. This site was not identified on either the WDNR LUST database or Leaking Aboveground Storage Tank (LAST) database with reported releases. Based on the absence of reported releases, physical distance to the Property, the removed USTs and active AST, and associated contamination if any should not present a readily apparent environmental concern to the Property.

Furthermore, this site was identified on the RCRA database as a NLR non-generator of hazardous waste. No RCRA violations were identified on the database for this site. Moreover, there were no outside hazardous waste storage areas or signs of dumping of hazardous waste observed on this site as viewed from the Property and public right of way during the time of the site reconnaissance. Providing the hazardous waste was properly managed, this site should not present a readily apparent environmental concern to the Property.



Based on the physical distances from the Property and dense urban infrastructure in the area the remaining listed sites identified within the designated search radii should not present a readily apparent environmental concern to the Property.

#### Un-mappable Sites

Due to inadequate address information, 15 un-mappable sites were listed on the database. Using the limited address/name recognition provided by EDR coupled with off-site reconnaissance, it does not appear the additional un-mappable sites are located within 1/8-mile radius of the Property. As such, based on the assumed distances of the un-mappable sites from the Property and dense urban infrastructure in the area, these sites should not present a readily apparent environmental concern to the Property.

### **4.3 Historical Use Information**

The following reasonably obtainable sources of information were reviewed or contacted to determine the historical uses of the Property. When feasible, information pertaining to the adjacent sites was reviewed.

#### 4.3.1 Historical Aerial Photographs (Aerials) for the years 1937, 1941, 1950, 1956, 1963, 1969, 1978, 1986, 1992, 2000, 2005, 2008 and 2013 provided by Historical Information Gatherers (HIG)


The Aerials were reviewed for environmentally significant features, such as disturbed upper soil layers, dumping, large tanks, etc., for the Property and adjacent sites. The east portion of the Property is depicted as vacant land and the west portion with commercial type structures on the 1937 Aerial; with commercial type structure remaining on the west portion of the Property and with an apparent automobile salvage yard on the east portion of the Property on the 1963 through 1986 Aerials; and with the currently identified commercial type structure on the west portion of the Property and vacant/wooded land on east portion of the Property and a drainage ditch present on the 1992 and subsequent Aerials. Refer to Sections 3.3.2 and 7.0 for additional discussion.

The Aerials were also reviewed for the adjacent sites. In general, the adjacent sites are depicted as farmland used for agricultural production, vacant land, and/or developed with commercial and residential type structures on all Aerials reviewed.

There was no evidence of significant disturbance of upper soil layers depicted on the Property or immediate adjacent sites on the Aerials reviewed. See Appendix D, Historical Information for a copy of the Aerials reviewed.

#### 4.3.2 Historical Building Permits, via Freedom of Information Act (FOIA) request to the City of Kenosha Building Department

A FOIA request was submitted to the City of Kenosha Building Department; however, a response had not been received at the time of this writing. In the event environmentally



significant information is received that would alter the Findings and Conclusions of this Report, it will be promptly forwarded to the Client. EPS Environmental opines this data gap is not material to the extent that would alter the Findings and Conclusions of this Report. See Appendix D, Historical Information for a copy of the FOIA request.

#### 4.3.3 Environmental Records, via FOIA request to the City of Kenosha Fire Department

According to the City of Kenosha Fire Department, Fire Prevention Bureau no current violations or records for ASTs/USTs were on file for the Property. See Appendix D, Historical Information for a copy of the FOIA request and response.

#### 4.3.4 Zoning, via Review of the City of Kenosha Zoning Map

According to the Zoning Map, the Property is zoned within a Light Manufacturing District (M-1). See Appendix D, Historical Information for a copy of the zoning map reviewed.

#### 4.3.5 Information Supplied by Client/Property Representative


The Client provided and authorized for review a *Summary Appraisal Report* prepared by Sage Commercial Advisory dated July 8, 2013. According to the Property representative, a previous environmental assessment was conducted on the Property. *EPS Environmental recommends a copy of the previous environmental assessment be provided for professional review.*

No other environmental reports, site plans, maps or other documents relating to the Property were provided for review.

#### 4.3.6 Environmental Liens and Activity & Use Limitations (AULs)

Neither the Client nor Property representative provided EPS Environmental any information regarding environmental liens or litigation regarding environmental concerns on the Property. Moreover, an environmental questionnaire was completed by the Client regarding liens, AULs and for environmental documents that may have aided in the preparation of this Report. However, the completed environmental questionnaire was not returned at the time of this writing. EPS Environmental opines this data gap is not material to the extent that would alter the Findings and Conclusions of this Report.

In addition, an environmental lien search for the Property was conducted via review of the Kenosha County Recorder of Deeds (via LandShark website); no environmental liens or AULs were recorded to the Property Chain of Title. See Appendix D, Historical Information for a copy of the lien search results.



#### 4.3.7 Sanborn Fire Insurance Maps (Sanborns) – provided by EDR

Sanborns were ordered from EDR; however, no Sanborn coverage was available for the Property or the surrounding area. See Appendix D, Historical Information for a copy of the EDR Certified Sanborn® Map Report.

#### 4.3.8 Historical City Telephone Directories for the years 1956 through 2008 provided by Historical Information Gatherers, Inc. (HIG)

Historical city telephone directories were reviewed for the Property and immediate adjacent sites. The city directory search utilizes business and telephone directories to list individuals and/or companies associated with a specific address. Listings for the Property include numerous commercial businesses for all years reviewed including several listings for 8915 Sheridan Road that appears to have historically been associated with the Property (Linz Auto Parts, Inc. (1967), L&M Auto Parts, Inc./Malsack & Sons Auto Salvage (1972, 1977, 1982 and 1988).

Listings for the south adjacent site (8927 Sheridan Road) include C & L Industrial Cleaners Uniform Rental Service for the years 1967-1993. Refer to Sections 4.2 and 7.0 for additional discussion and See Appendix D, Historical Information, for a copy of the city directories reviewed.

Based on information provided by the Property representative, and review of the historical aerial photographs and city telephone directories, it appears the Property has been utilized for commercial purposes since development. Historical documentation was not practically reviewable prior to development of the Property. However, EPS Environmental opines no additional historical sources are required to be reviewed.

## **5.0 INTERVIEWS**

The following individual was interviewed for specialized knowledge concerning the Property. The relevant information provided by this individual has been incorporated in the appropriate Sections of this Report.

Mr. Terry Atwater - Property owner – Interviewed and accompanied EPS Environmental during the site reconnaissance

It should be noted, the former Property owner(s)' contact information was not provided or readily ascertainable to EPS Environmental; therefore, the former Property owner(s) was not interviewed. However, EPS Environmental opines this data gap is not material to the extent that would alter the Findings and Conclusions of this Report.



## **6.0 SITE RECONNAISSANCE**

The site reconnaissance was conducted on March 5, 2014 at approximately 11:00 a.m. by Mr. Samuel T. Bodine, Senior Project Manager for EPS Environmental (Appendix E). The site reconnaissance was initiated by observing the Property and adjacent sites from public thoroughfares, continued by inspecting the interior of the Property building and concluded by walking the Property boundaries. Photographic documentation of significant environmental features has been included as Appendix B.

The weather conditions were clear with a temperature of approximately 17 degrees Fahrenheit with winds of approximately sixteen (16) miles per hour from the northeast. The ground surfaces were snow covered.

### **6.1 Underground Storage Tanks (USTs)**


No equipment typically associated with USTs was observed on the Property. As the Property was historically occupied by structures, the former heating fuel sources(s) (i.e., wood, coal, or fuel oil) is unknown, and the manner in which the fuel was stored is also unknown [e.g., aboveground- or underground storage tanks (USTs)]. Although no equipment associated with UST(s) was readily observable during the site reconnaissance, EPS Environmental cannot categorically state, at this time, whether unidentified UST(s) or buried aboveground storage tank(s) are present on the Property.

EPS Environmental recommends caution be exercised during excavation activities to avoid accidental contact with possible buried tanks. Special attention should be given to areas where buried tanks would likely be situated (i.e., nearest former building foundation, and areas accessible for former fuel delivery). Moreover, should a buried tank be discovered, the tank and associated impacted soil, if present, should be removed according to all applicable laws and regulations. In addition, soil testing should be conducted to demonstrate clean-up efforts, if necessary, or to determine whether the Property has, in fact, been negatively impacted.

### **6.2 Aboveground Storage Tanks (ASTs)/Storage Drums/Containers**

One (1) 55-gallon drum of used oil was observed in the shop area. In addition, small household size containers of common cleaning supplies were observed in isolated locations in the Property building. The drum and containers appeared in good condition with no signs of staining on the underlying surfaces. No additional storage drums, ASTs or unidentified containers were observed on the Property.

It should be noted, according to the Property representative, several petroleum ASTs associated with the former automobile dealership were removed from the Property prior to his ownership.



### **.3 Stained or Disturbed Surfaces/Stressed Vegetation**

Signs of minor staining were observed on the concrete surfaces in the shop area. The concrete surface acts, to a certain degree as a protective barrier, reducing the potential for contaminants to impact the underlying soil; and as the concrete is generally sound and in-tact, the potential for impacting the underlying soil is minimal. Therefore, EPS Environmental opines the staining presents a *de minimis* environmental concern associated with the Property. No additional signs of significant staining or disturbed surfaces were observed on remainder of the Property. With the exception of winter dormancy, there was no stressed vegetation present on the Property.

### **6.4 Stormwater Run-off/Standing Water/Wetlands/Sumps/Pits/Ponds/Lagoons**

Stormwater run-off from the Property is managed via natural infiltration of Property soil and/or flows into stormwater sewers located in the parking areas and the adjacent right-of-way. There were no petroleum sheens observed or unusual odors noted emanating from the sewers. No areas of standing water, pools of liquid, pits, ponds, lagoons or suspect wetland vegetation were observed on the Property.

### **6.5 Waste Disposal Practices**

The solid waste generated from the Property is collected for off-site disposal by an outside contractor on a regular basis. Used oil is reportedly transported off-site for recycling by an outside used oil contractor on an as-needed basis. No hazardous or additional special waste streams were reported or identified being generated from the Property.

### **6.6 Polychlorinated Biphenyls (PCBs)**

Potential PCB-containing fluids may exist in the ballasts of the older fluorescent light fixtures. No signs of leakage were observed on the fixtures. Should future plans involve the repair, removal or disposal of the fixtures, proper procedures and precautions should be followed regarding the ballasts.

Air compressors are present in the shop area. There were no signs of leakage on the compressors or staining observed on the underlying concrete surface. Based on the newer age of the air compressors, the equipment is unlikely to contain PCBs.

### **6.7 Air Quality/Emissions**

No unusual odors were noticed in the Property building or emanating from the Property. Other than the building's heating sources, the Property was not identified to have other sources typically associated with point source air emissions.

This Phase I Assessment has identified the south adjacent site located within the critical distances with a known release (e.g., mismanagement, spills, leaks, and/or dumping) of hazardous materials/waste and/or petroleum into the ground. Therefore, there is a potential for a





vapor encroachment condition (VEC)<sup>1</sup> to impact the Property. To categorically determine whether VEC presents a REC in connection with the Property, Tier 2 vapor intrusion screening would be necessary. Refer to Section 7.0 for further discussion.

### 6.8 Readily Observable Suspect Asbestos-Containing Material (ACM)

ACM had been used extensively in the construction of buildings prior to 1980. According to the USEPA, ACM is commonly found in three forms: (1) sprayed or troweled-on ceilings and walls (surfacing materials), including structural fireproofing; (2) in insulation on pipes, ducts, boilers, tanks or mechanical equipment [thermal system insulation (TSI)]; and (3) in "miscellaneous materials," such as, floor tiles, roofing felts and shingles, or wall boards. ACM is of greatest potential concern when it is friable, particularly if it is damaged or deteriorated. Friable, by definition, refers to a material that, when dry, can be crumbled, pulverized, or reduced to powder by hand pressure. Friable ACM is more likely than non-friable ACM to release fibers when disturbed or damaged. Airborne asbestos fibers can pose a potential respiratory health risk to building occupants who are exposed.

Though an asbestos survey and sampling were not a part of this Phase I Assessment, the building was inspected for the presence and condition of readily observable suspect ACM.

The following chart summarizes suspect ACM to include, but is not limited to:

HOMOGENEOUS MATERIAL	LOCATION	CONDITION	FRIABLE	NON-FRIABLE
Wallboard system	Throughout building	Good		X
2'x4' drop ceiling panels	Office area	Good	X	
12"x 12" vinyl floor tiles	Isolated locations	Good		X
Roofing materials	Roof	Not observed		X

Based on the condition, location, and potential for damage, EPS Environmental opines the suspect ACM can be managed in-place by implementing a site-specific Operations & Maintenance program. If future renovation activities are planned, an asbestos survey should be conducted by an accredited inspector to include those areas of the building that were previously inaccessible due to physical barriers (requiring a considerable amount of disassemble). Subsequently, any damaged ACM and/or ACM in the affected areas should be repaired, encapsulated and/or removed as necessary by a professional asbestos abatement firm following all applicable regulations prior to any activities that have the potential to disturb ACM. It should be noted, in 1995, Occupational Safety and Health Administration (OSHA) enacted regulations establishing affirmative record keeping and information transfer duties for commercial and

<sup>1</sup> "The presence or likely presence of any chemicals of concern vapors in the subsurface of the Property caused by the release of vapor from contaminated soil or groundwater on the Property or near the Property."



industrial building owners and lessees. OSHA regulations require building owners determine the presence, location, and quantity of ACM.

#### **6.9 Potential Lead-Based Paint**

Painted surfaces were observed throughout the Property building and appeared to be in overall good condition. Based on the age of the structure, the paint may contain lead above regulatory limits. Lead is a known hazard that results in deterioration of the central nervous system when ingested or absorbed by humans. Therefore, the painted surfaces should be properly maintained. As significant lead exposure can arise from removal, repair, renovation, or demolition of the painted surfaces, testing is recommended to determine lead content prior to such planned renovation activity. If the painted surfaces are confirmed to contain lead above regulatory limits, professional abatement activities should be exercised in a manner that will not endanger the health or safety of workers and/or building occupants. Proper disposal of flakes, chips, dust or other lead-bearing debris, if any, resulting from the work should also be exercised.

#### **6.10 Miscellaneous Equipment**

The fluorescent bulbs observed throughout the Property building contain mercury and are classified as universal waste under Title 40 Code of Federal Regulations Part 273 titled Standards for Universal Waste Management. Should future plans involve the repair, removal, or disposal of the fixtures, proper procedures and precautions should be followed regarding the bulbs.


Air-conditioning units are located on the Property. This equipment contains chlorofluorocarbon (CFC) refrigerant. CFC is a federally regulated substance that is known to contribute to ozone depletion within the atmosphere. In the event that the equipment is repaired or removed from the premises, the CFC, if present, should be recovered.

#### **6.11 Biological Hazards/Mold**

EPS Environmental observed water damaged drop ceiling panels in isolated areas of the office. *EPS Environmental recommends the roofing leaks be repaired; an inspection be conducted above the ceiling for evidence of microbiological growth; and the water damaged ceiling materials be replaced.* No additional visual or olfactory evidence of potential biological hazards (e.g., excessive mold growth) was observed during the inspection.

#### **6.12 Observations of Surrounding Sites**

Several groundwater monitoring wells were observed on the south adjacent site as viewed from the Property and public right-of-way. Refer to Sections 4.2 and 7.0 for additional discussion. No additional recognizable environmental concerns were visually identified on the remaining immediate surrounding sites as observed from the Property and public right-of-ways.



## 7.0 FINDINGS AND CONCLUSIONS

EPS Environmental Services, Inc. has performed a Phase I Environmental Property Assessment in conformance with the scope and limitations of ASTM Standard Practice E 1527-13 and according to the standards and practices set forth in 40 Code of Federal Regulations (CFR) Part 312 for the Property. Any exceptions to, or deletions from these practices are described in Section 2.3 of this Report.

**This Phase I Assessment has identified evidence of the following recognized environmental conditions<sup>1</sup> (RECs) in connection with the Property:**

### Historic Automobile Salvage Yard Operations


The Property had been occupied by an automobile salvage yard for at least 45 years. Automobile salvage yards contain various types of hazardous materials and petroleum, such as, motor oils, transmission oils, differential oils, antifreeze, brake fluid, and hydraulic fluids. Historically, customers were likely allowed to remove automobile parts and drain automobile fluids directly on the ground. Although the Property is not recorded on any environmental databases with a reported release (e.g., mismanagement, spills, leaks, and/or dumping), of hazardous materials and/or petroleum, there is a potential for unknown/unreported release(s) to have occurred and negatively impacted underlying soil/groundwater.

Due to the lack of comprehensive documentation regarding the former operating procedures, and lack of significant environmental regulations prior to existing mandates, EPS Environmental cannot render an opinion about the integrity of historic automobile salvage yard operations, or the potential effects on the Property's subsurface conditions. *As there is a potential for releases of hazardous materials/waste and/or petroleum to have occurred from historic automobile salvage operations and negatively impacted underlying soil/groundwater, the former automobile salvage yard operations presents a recognized environmental condition (REC) in connection with the Property.*

**To determine whether releases of hazardous materials/waste and/or petroleum managed in former automobile salvage operations have negatively impacted underlying soil/groundwater, a limited subsurface investigation would be necessary.**

---

<sup>(1)</sup> According to ASTM Practice E 1527-13, a recognized environmental condition (REC) means "the presence or likely presence of any hazardous substances or petroleum products in, on, or at a Property: due to any release to the environment, under conditions indicative of a release to the environment, or under conditions that pose a material threat of a release of a future release to the environment; a controlled recognized environmental condition (CREC) is defined as a REC resulting from a past release of hazardous substances or petroleum products that has been addressed to the satisfaction of the applicable regulatory authority allowing for hazardous substances or petroleum products to remain in place subject to the implementation of required controls; and a historical recognized environmental condition (HREC) means past release of hazardous substances or petroleum products that has been addressed to the satisfaction of the applicable regulatory authority meeting unrestrictive land use criteria.




### South Adjacent Database Listings

The south adjacent site was identified on the Wisconsin Department of Natural Resources (WDNR) Environmental Repair Program (ERP) database of facilities undergoing cleanup under WDNR oversight; the U.S. Brownfields database; on the WDNR Solid and Hazardous Waste Information Management System (SHWIMS) database of facilities regulated by the Waste Management Program; on the Bureau of Remediation and Redevelopment Tracking System (BRRTS) database; on the MANIFEST database; and on the Comprehensive Environmental Response, Compensation and Liability Information System (CERCLIS) database listing under the facility names C & L Industrial Cleaners and City of Kenosha Dept of City of Development. The CERCLIS database contains data on potentially hazardous waste sites that have been reported to the USEPA by states, municipalities, private companies, or private persons. CERCLIS contains sites which are either proposed to be, or on, the USEPA's National Priorities List (NPL), and sites which are in the screening and assessment phase for possible inclusion on the NPL (Superfund sites scheduled for priority cleanup). According to the ERP database, the site enrolled into the program on November 11, 2002, to address volatile organic compounds (VOCs), chlorinated solvents, metals and polynuclear aromatic hydrocarbons present in soil and groundwater. According to the ERP database, this status of this site is listed as "open" (e.g. testing and/or remediation unresolved, incomplete and/or discontinued).

Additionally, this site was identified on the Resource Conservation and Recovery Act (RCRA) database as a No Longer Regulated (NLR) non-generator of hazardous waste (ignitable waste (D001), trichloroethylene (D040), halogenated solvents (F001 and F002). It should be noted, several groundwater monitoring wells were observed on this site at the time of the site reconnaissance. Although, there was no evidence of outside hazardous waste storage areas, staining or signs of deliberate dumping of hazardous materials/waste observed on this site during the time of the site reconnaissance; chlorinated solvents can penetrate concrete, masonry and/or asphalt surfaces without signs of staining. By their chemical nature, chlorinated solvents are "heavy" and vapors will sink and collect in low-lying areas. As such, chlorinated solvents can migrate to subsurface soil/groundwater, and will "sink" in water. Therefore, this type of contamination is elusive and difficult to remediate. *As there is a potential for contaminants associated with hazardous materials/waste released from the south adjacent site to have migrated onto the Property and negatively impacted underlying soil/groundwater, the identified contamination on the south adjacent presents a REC in connection with the Property.*

To determine if contaminants associated with hazardous materials/waste released from the south adjacent site have migrated onto the Property and negatively impacted underlying soil/groundwater, a limited subsurface investigation would be necessary.



## **8.0 WARRANTY AND LIMITATIONS OF LIABILITY**


The Phase I Assessment and this Report are of limited scope, and do not provide sufficient information to eliminate the total risk of the presence of contamination or other liabilities. Significantly higher levels of exploratory efforts than those performed in this Phase I Assessment are required to accumulate sufficient information to determine all environmental liabilities associated with the Property. Subsurface investigations and testing were beyond the scope of this Phase I Assessment.

EPS Environmental warrants that the Phase I Assessment has been conducted in accordance with generally accepted investigatory methods utilized by professional environmental consultants and includes the recommended practices for the "Phase I Environmental Site Assessment Process" contained in the ASTM Standard E 1527-13. EPS Environmental further warrants that the Findings and Conclusions in this Report are based exclusively on the Phase I Assessment. The investigatory methods that EPS Environmental utilized in the Phase I Assessment have been developed to provide the Client with information regarding apparent indications of existing or potential environmental conditions relating to the Property and are limited to the conditions that were observed at the time of the investigation of the Property. The Findings and Conclusions contained in this Report are also limited to the information available on the Property at the time that the Phase I Assessment was conducted. There is a distinct possibility that conditions may exist at the Property, which were not apparent during the preparation of the Phase I Assessment. In conducting the Phase I Assessment and preparing the Report, EPS Environmental relied on the information obtained from Property owner/operators or other persons, and government agencies having knowledge of operations and practices of the Property. EPS Environmental has assumed that this information is accurate and complete, except when independent investigation has indicated otherwise.

The Phase I Assessment did not attempt to determine whether the facilities operating on the Property are in compliance with existing environmental regulations. This Report discusses and summarizes areas of potential environmental concern for the Property itself. This Report provides no other warranties, expressed or implied.

### **8.1 Confidentiality**

EPS Environmental will hold the Report and all field observations and related documents in strict confidence and will not disclose these items except to the Client or except as ordered by any state or federal agency or court of law. In the event that EPS Environmental is ordered by a state or federal agency or court of law to disclose the contents of the Report or field observations, the Client shall hold EPS Environmental harmless from liability for any damages that the Client may suffer due to EPS Environmental's disclosure. In addition, the Client shall indemnify EPS Environmental from any and all damages EPS Environmental may suffer due to any action, which results in an order that EPS Environmental make a disclosure.



## **8.2 Reliance on Phase I Assessment and Report**

The Phase I Assessment has been conducted, and this Report has been prepared, exclusively for the Client and it is intended that only the Client will rely on the Phase I Assessment and Report. The Phase I Assessment and Report will be solely for the benefit of the Client and may not be relied upon by other parties.


## **8.3 Sources of Information Relied Upon for Phase I Assessment and Report**

All information that EPS Environmental has relied on in conducting the Phase I Assessment and preparing the Report, not specifically identified as generated by EPS Environmental or any federal, state, or local agency, has been supplied by or derived from data provided by the Client and Property representative.

## **8.4 Certification**

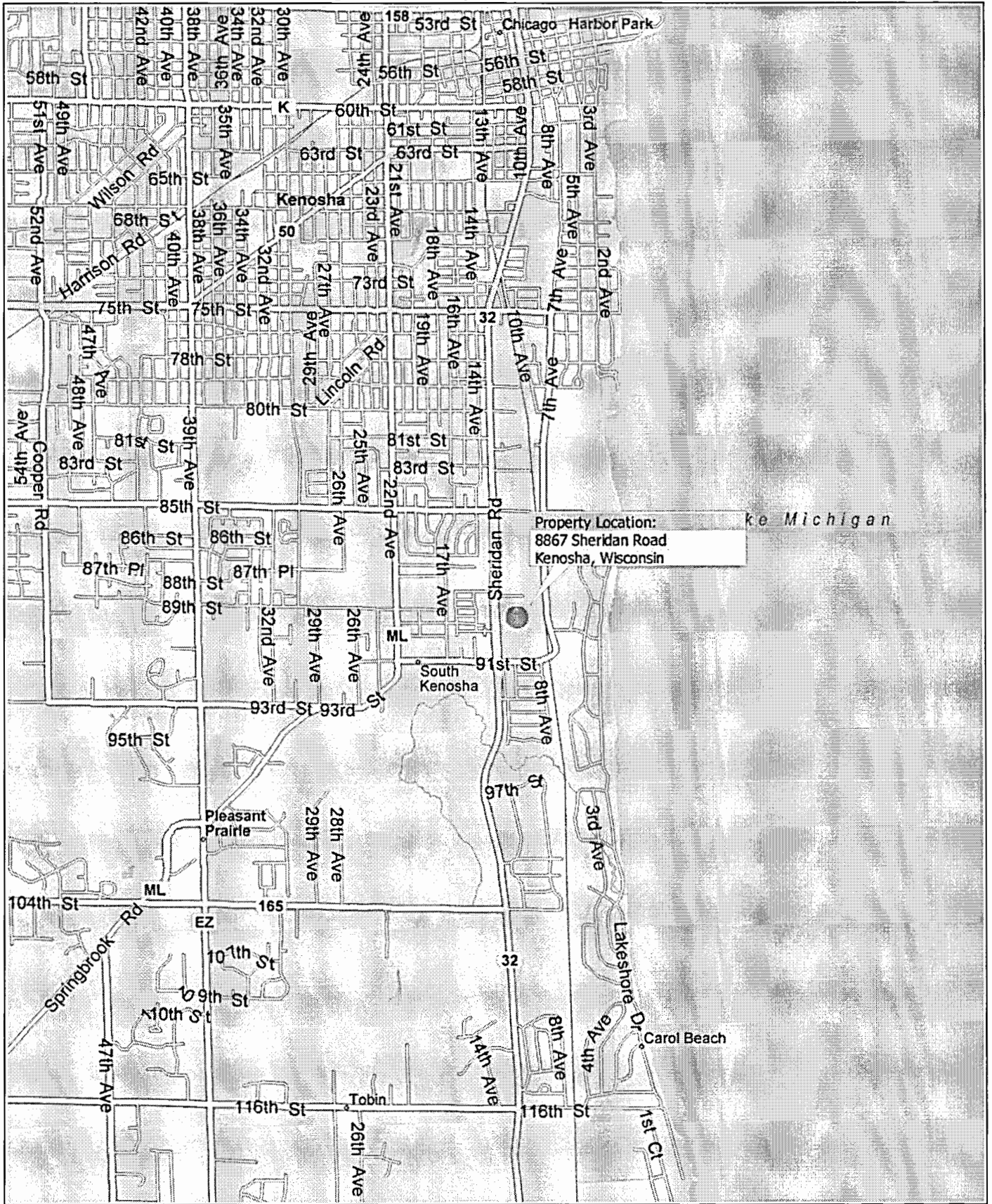
We, Peter N. Partipilo, CHMM and Samuel T. Bodine, declare that, to the best of our professional knowledge and belief, we meet the definition of Environmental Professional as defined in 40 CFR Part 312. We have the specific qualifications based on education, training, and/or experience to assess a property of this nature, history, and setting similar to the Property. We have developed and performed all appropriate inquiries in conformance with the standards and practices set forth in 40 CFR Part 312.

To the best of any information and belief, the facts stated in the Report are true and are made under a penalty of perjury as defined in Section 32-2 of the Criminal Code of 1961 [720 ILCS 5/32-2]. It is perjury for any person to sign an audit report that contains a false material statement that the person does not believe to be true.



## FIGURES

# Figure 1 - Property Location Map



Copyright © and (P) 1988–2009 Microsoft Corporation and/or its suppliers. All rights reserved. <http://www.microsoft.com/streets/>  
Certain mapping and direction data © 2009 NAVTEQ. All rights reserved. The Data for areas of Canada includes information taken with permission from Canadian authorities, including: © Her Majesty the Queen in Right of Canada, © Queen's Printer for Ontario. NAVTEQ and NAVTEQ ON BOARD are trademarks of NAVTEQ. © 2009 Tele Atlas North America, Inc. All rights reserved. Tele Atlas and Tele Atlas North America are trademarks of Tele Atlas, Inc. © 2009 by Applied Geographic Systems. All rights reserved.



Moto Rider  
8845 Sheridan Road  
(UST, RCRA, BRRTS, SHWIMS, FINDS Site)

asphalt-paved  
parking area

Property  
Building

asphalt-paved  
parking area

storage  
yard

vacant land

Approximate  
Property  
Border

Vacant Parcel  
8927 Sheridan Road  
(Brownfield, RCRA, FINDS, ERP, BRRTS, SHWIMS, CERCLA Site)

Multi-Family Dwelling  
8937-8939 Sheridan Road

SHERIDAN ROAD

Multi-Family Dwellings

Multi-Family Dwellings

Union Pacific Railroad Tracks

FIGURE TWO - PROPERTY SKETCH

**8867 Sheridan Road**  
**Kenosha, Wisconsin**



EPS Environmental Services, Inc.  
7237 West Devon Avenue, Chicago, Illinois 60631

not to scale

Date: 03/05/14


Project #: 14021-0214



TOPOGRAPHIC MAP



<p><b>PROPERTY ADDRESS</b></p>	<p>EPS ENVIRONMENTAL SERVICES, INC.</p>	<p><b>FIGURE 3</b></p>
<p>8867 Sheridan Road Kenosha, Wisconsin</p>	<p>7237 West Devon Avenue Chicago, Illinois 60631</p>	<p>Kenosha Quadrangle</p>



**APPENDIX A**

**AWARD LETTER ISSUES BY CLIENT TO  
EPS ENVIRONMENTAL SERVICES, INC.**

**RIMS Customer:** Fifth Third  
**Project #:** C14-023-0129-01-1

**-Award Information**

Date Awarded: 2/27/2014  
 Canceled: No  
 Directly Awarded: No  
 Delivery Date: 3/18/2014

Property Contact(s): Terry Atwater, 414-349-6521

Job Attachments:

File	Description	Date Uploaded	Confirmation Number
161A-07-13 Kenosha WI Commercial FINAL_070813141849[1].pdf	161A-07-13 Kenosha WI Commercial FINAL_07081314184	2/26/2014 2:24:28 PM	

**-Bid Information**

Signatory Information: Sam Bodine  
 Bid Comments:  
 Proposed Delivery Date: 3/18/2014  
 Office Location: Chicago

**-RFP Information**

Purpose Of Request: Troubled Asset  
 Response Deadline: 2/27/2014  
 Desired Delivery Date: 3/18/2014  
 RFP Contact: John Klimowski  
 Contact Phone: 312-704-7377

ADDRESSEES:

First name	Last name	Company	Address
John	Klimowski		222 South Riverside Plaza Chicago, IL 60606

Total Addressees: 1

DISTRIBUTION:

Number Of Copies	First Name	Last Name	Company	Address
0	John	Klimowski		222 South Riverside Plaza Chicago, IL 60606

Total # Hard Copies: 0

SCOPE OF SERVICES: **Intended Use** Foreclosure  
 The intended use of this appraisal is to establish marketability and potential loan and asset recovery thresholds.


RFP Comments: Please see the attached scope of work document.

SPECIFIC REFERENCE DOCUMENTS

File	Description
for Phase 1 Environmental Site Assessments.pdf	Requirements

**-Property Information**

Project Name: 8867 Sheridan Road  
 Property Description / Construction Type: The subject property consists of a 6.68-acre site that is improved with a one-story office service building containing 8,000 SF of gross building area in one building. The subject is an older former auto dealership built in 1940 with a high land to building ratio. The subject is leased on a year-to-year basis.  
 Property Type: HG2 - Office - Office Building-Low-Rise - A one- to six-story office building.  
 Address: 8867 Sheridan Ave, Kenosha, WI 53140  
 County: Kenosha  
 Improvement Size (Primary): 8,000 SF  
 Land Size: 6.68 Acres  
 Parcel Numbers: 06-123-18-426-016  
 Number Of Buildings: 1  
 Year Built: 1940  
 Property Status: Existing  
 Property Tenancy: Multi Tenant Investor  
 Listed for Sale?: No  
 Pending/Recent Sale?: No



**APPENDIX B**  
**PHOTOGRAPHIC DOCUMENTATION**

Right & Below:

Property Building



EPS Environmental Services, Inc.

Project #: 14021-0214

8867 Sheridan Road  
Kenosha, Wisconsin

Page 1 of 5

Right: South Property View



Right: North Property View

Below: West Property View



EPS Environmental Services, Inc.

Project #: 14021-0214

8867 Sheridan Road  
Kenosha, Wisconsin

Page 2 of 5

Right: East Property View



Right: Aggregate Storage



Below: Groundwater  
Monitoring Wells  
South Adjacent Site



EPS Environmental Services, Inc.

Project #: 14021-0214

8867 Sheridan Road  
Kenosha, Wisconsin

Page 3 of 5

Right: Office Area





Right & Below:

Shop Area Views



EPS Environmental Services, Inc.

Project #: 14021-0214

8867 Sheridan Road  
Kenosha, Wisconsin

Page 4 of 5

Right: Shop Area



Right: 55-Gallon Drum  
Used Oil



Below: Minor Staining  
Concrete Floor - Shop Area




EPS Environmental Services, Inc.


Project #: 14021-0214

8867 Sheridan Road  
Kenosha, Wisconsin

Page 5 of 5

Right: Water Damaged  
Ceiling Panels





## **APPENDIX C**

### **ENVIRONMENTAL DATABASE REPORT**

**8867 Sheridan Road**


8867 Sheridan Road

Kenosha, WI 53143

Inquiry Number: 3870163.2s

March 03, 2014

## The EDR Radius Map™ Report with GeoCheck®



6 Armstrong Road, 4th floor  
Shelton, CT 06484  
Toll Free: 800.352.0050  
[www.edrnet.com](http://www.edrnet.com)

# TABLE OF CONTENTS

<u>SECTION</u>	<u>PAGE</u>
Executive Summary .....	ES1
Overview Map .....	2
Detail Map .....	3
Map Findings Summary .....	4
Map Findings .....	8
Orphan Summary .....	88
Government Records Searched/Data Currency Tracking .....	GR-1
 <b><u>GEOCHECK ADDENDUM</u></b>	
Physical Setting Source Addendum .....	A-1
Physical Setting Source Summary .....	A-2
Physical Setting SSURGO Soil Map .....	A-5
Physical Setting Source Map .....	A-10
Physical Setting Source Map Findings .....	A-12
Physical Setting Source Records Searched .....	A-8

Please contact EDR at 1-800-352-0050  
with any questions or comments.

### Disclaimer - Copyright and Trademark Notice

This Report contains certain information obtained from a variety of public and other sources reasonably available to Environmental Data Resources, Inc. It cannot be concluded from this Report that coverage information for the target and surrounding properties does not exist from other sources. **NO WARRANTY EXPRESSED OR IMPLIED, IS MADE WHATSOEVER IN CONNECTION WITH THIS REPORT. ENVIRONMENTAL DATA RESOURCES, INC. SPECIFICALLY DISCLAIMS THE MAKING OF ANY SUCH WARRANTIES, INCLUDING WITHOUT LIMITATION, MERCHANTABILITY OR FITNESS FOR A PARTICULAR USE OR PURPOSE. ALL RISK IS ASSUMED BY THE USER. IN NO EVENT SHALL ENVIRONMENTAL DATA RESOURCES, INC. BE LIABLE TO ANYONE, WHETHER ARISING OUT OF ERRORS OR OMISSIONS, NEGLIGENCE, ACCIDENT OR ANY OTHER CAUSE, FOR ANY LOSS OF DAMAGE, INCLUDING, WITHOUT LIMITATION, SPECIAL, INCIDENTAL, CONSEQUENTIAL, OR EXEMPLARY DAMAGES. ANY LIABILITY ON THE PART OF ENVIRONMENTAL DATA RESOURCES, INC. IS STRICTLY LIMITED TO A REFUND OF THE AMOUNT PAID FOR THIS REPORT.** Purchaser accepts this Report "AS IS". Any analyses, estimates, ratings, environmental risk levels or risk codes provided in this Report are provided for illustrative purposes only, and are not intended to provide, nor should they be interpreted as providing any facts regarding, or prediction or forecast of, any environmental risk for any property. Only a Phase I Environmental Site Assessment performed by an environmental professional can provide information regarding the environmental risk for any property. Additionally, the information provided in this Report is not to be construed as legal advice.

Copyright 2014 by Environmental Data Resources, Inc. All rights reserved. Reproduction in any media or format, in whole or in part, of any report or map of Environmental Data Resources, Inc., or its affiliates, is prohibited without prior written permission.

EDR and its logos (including Sanborn and Sanborn Map) are trademarks of Environmental Data Resources, Inc. or its affiliates. All other trademarks used herein are the property of their respective owners.

## EXECUTIVE SUMMARY

A search of available environmental records was conducted by Environmental Data Resources, Inc (EDR). The report was designed to assist parties seeking to meet the search requirements of EPA's Standards and Practices for All Appropriate Inquiries (40 CFR Part 312), the ASTM Standard Practice for Environmental Site Assessments (E 1527-13) or custom requirements developed for the evaluation of environmental risk associated with a parcel of real estate.

### TARGET PROPERTY INFORMATION

#### ADDRESS

8867 SHERIDAN ROAD  
KENOSHA, WI 53143

#### COORDINATES

Latitude (North): 42.5435000 - 42°32' 36.60"  
Longitude (West): 87.8246000 - 87°49' 28.56"  
Universal Transverse Mercator: Zone 16  
UTM X (Meters): 432290.7  
UTM Y (Meters): 4710238.5  
Elevation: 617 ft. above sea level

### USGS TOPOGRAPHIC MAP ASSOCIATED WITH TARGET PROPERTY

Target Property Map: 42087-E7 KENOSHA, WI  
Most Recent Revision: 1994

### AERIAL PHOTOGRAPHY IN THIS REPORT

Photo Year: 2010  
Source: USDA

### TARGET PROPERTY SEARCH RESULTS

The target property was not listed in any of the databases searched by EDR.

### DATABASES WITH NO MAPPED SITES

No mapped sites were found in EDR's search of available ("reasonably ascertainable ") government records either on the target property or within the search radius around the target property for the following databases:

### STANDARD ENVIRONMENTAL RECORDS

..... National Priority List

## EXECUTIVE SUMMARY

Proposed NPL..... Proposed National Priority List Sites  
NPL LIENS..... Federal Superfund Liens

ደብዳቤ ስርዓታዊ ስርዓት ላይ ስርዓት  
Delisted NPL..... National Priority List Deletions

ደብዳቤ ስርዓት ስርዓት ላይ  
FEDERAL FACILITY..... Federal Facility Site Information listing

ደብዳቤ ስርዓት ስርዓት ላይ ስርዓት  
CERC-NFRAP..... CERCLIS No Further Remedial Action Planned

ደብዳቤ ስርዓት ስርዓት ላይ ስርዓት  
CORRACTS..... Corrective Action Report

ደብዳቤ ስርዓት ስርዓት ላይ ስርዓት  
RCRA-TSDF..... RCRA - Treatment, Storage and Disposal

ደብዳቤ ስርዓት ስርዓት ላይ ስርዓት  
RCRA-LQG..... RCRA - Large Quantity Generators  
RCRA-SQG..... RCRA - Small Quantity Generators

ደብዳቤ ስርዓት ስርዓት ላይ ስርዓት  
US ENG CONTROLS..... Engineering Controls Sites List  
US INST CONTROL..... Sites with Institutional Controls  
LUCIS..... Land Use Control Information System

ደብዳቤ ስርዓት ስርዓት ላይ ስርዓት  
ERNS..... Emergency Response Notification System

ደብዳቤ ስርዓት ስርዓት ላይ ስርዓት  
SHWS..... Hazard Ranking List

ደብዳቤ ስርዓት ስርዓት ላይ ስርዓት  
SWF/LF..... List of Licensed Landfills  
SHWIMS..... Solid & Hazardous Waste Information Management System

ደብዳቤ ስርዓት ስርዓት ላይ ስርዓት  
LUST..... Leaking Underground Storage Tank Database  
LAST..... Leaking Aboveground Storage Tank Listing  
INDIAN LUST..... Leaking Underground Storage Tanks on Indian Land

ደብዳቤ ስርዓት ስርዓት ላይ ስርዓት  
INDIAN UST..... Underground Storage Tanks on Indian Land

## EXECUTIVE SUMMARY

FEMA UST..... Underground Storage Tank Listing

ᐃᑭᑭᑦ ᑭᑭᐃ ᐃᑭᑭᑦ ᐃᑭᑭᑦ ᐃᑭᑭᑦ ᐃᑭᑭᑦ ᐃᑭᑭᑦ  
CRS..... Closed Remediation Sites

ᐃᑭᑭᑦ ᑭᑭᐃ ᐃᑭᑭᑦ ᐃᑭᑭᑦ ᐃᑭᑭᑦ ᐃᑭᑭᑦ  
VCP..... Voluntary Party Liability Exemption Sites  
INDIAN VCP..... Voluntary Cleanup Priority Listing

ᐃᑭᑭᑦ ᑭᑭᐃ ᐃᑭᑭᑦ ᐃᑭᑭᑦ ᐃᑭᑭᑦ ᐃᑭᑭᑦ  
BEAP..... Brownfields Environmental Assessment Program

### ADDITIONAL ENVIRONMENTAL RECORDS

ᑭᑭᑭᑦ ᑭᑭᑭᑦ ᐃᑭᑭᑦ ᐃᑭᑭᑦ ᐃᑭᑭᑦ ᐃᑭᑭᑦ ᐃᑭᑭᑦ  
DEBRIS REGION 9..... Torres Martinez Reservation Illegal Dump Site Locations  
ODI..... Open Dump Inventory  
INDIAN ODI..... Report on the Status of Open Dumps on Indian Lands

ᑭᑭᑭᑦ ᑭᑭᑭᑦ ᐃᑭᑭᑦ ᐃᑭᑭᑦ ᐃᑭᑭᑦ ᐃᑭᑭᑦ ᐃᑭᑭᑦ  
US CDL..... Clandestine Drug Labs  
CDL..... Clandestine Drug Lab Listing  
US HIST CDL..... National Clandestine Laboratory Register

ᑭᑭᑭᑦ ᑭᑭᑭᑦ ᐃᑭᑭᑦ ᐃᑭᑭᑦ ᐃᑭᑭᑦ ᐃᑭᑭᑦ ᐃᑭᑭᑦ  
LIENS 2..... CERCLA Lien Information  
LIENS..... Environmental Liens Listing

ᐃᑭᑭᑦ ᑭᑭᑭᑦ ᐃᑭᑭᑦ ᐃᑭᑭᑦ ᐃᑭᑭᑦ ᐃᑭᑭᑦ ᐃᑭᑭᑦ  
HMIRS..... Hazardous Materials Information Reporting System  
SPILLS..... Spills Database  
AGSPILLS..... Agricultural Spill Cases

ᑭᑭᑭᑦ ᐃᑭᑭᑦ ᐃᑭᑭᑦ ᐃᑭᑭᑦ ᐃᑭᑭᑦ ᐃᑭᑭᑦ ᐃᑭᑭᑦ  
DOT OPS..... Incident and Accident Data  
DOD..... Department of Defense Sites  
CONSENT..... Superfund (CERCLA) Consent Decrees  
ROD..... Records Of Decision  
UMTRA..... Uranium Mill Tailings Sites  
US MINES..... Mines Master Index File  
TRIS..... Toxic Chemical Release Inventory System  
TSCA..... Toxic Substances Control Act  
FTTS..... FIFRA/ TSCA Tracking System - FIFRA (Federal Insecticide, Fungicide, & Rodenticide Act)/TSCA (Toxic Substances Control Act)  
HIST FTTS..... FIFRA/TSCA Tracking System Administrative Case Listing  
SSTS..... Section 7 Tracking Systems



## EXECUTIVE SUMMARY

ICIS.....	Integrated Compliance Information System
PADS.....	PCB Activity Database System
MLTS.....	Material Licensing Tracking System
RADINFO.....	Radiation Information Database
FINDS.....	Facility Index System/Facility Registry System
RAATS.....	RCRA Administrative Action Tracking System
RMP.....	Risk Management Plans
BRRTS.....	Bureau of Remediation & Redevelopment Tracking System
NPDES.....	NPDES Permit Listing
MANIFEST.....	Hazardous Waste Manifest Data
DRYCLEANERS.....	Five Star Recognition Program Sites
WI WRRSER.....	Wisconsin Remedial Response Site Evaluation Report
AIRS.....	Air Permit Program Listing
TIER 2.....	Tier 2 Facility Listing
LEAD.....	Lead Inspection Data
INDIAN RESERV.....	Indian Reservations
SCRD DRYCLEANERS.....	State Coalition for Remediation of Drycleaners Listing
US AIRS.....	Aerometric Information Retrieval System Facility Subsystem
2020 COR ACTION.....	2020 Corrective Action Program List
LEAD SMELTERS.....	Lead Smelter Sites
EPA WATCH LIST.....	EPA WATCH LIST
COAL ASH.....	Coal Ash Disposal Site Listing
US FIN ASSUR.....	Financial Assurance Information
Financial Assurance.....	Financial Assurance Information Listing
PRP.....	Potentially Responsible Parties
COAL ASH EPA.....	Coal Combustion Residues Surface Impoundments List
PCB TRANSFORMER.....	PCB Transformer Registration Database
COAL ASH DOE.....	Steam-Electric Plant Operation Data

### EDR HIGH RISK HISTORICAL RECORDS

#### EDR EXCLUSIVE HISTORICAL RECORDS

EDR MGP.....	EDR Proprietary Manufactured Gas Plants
EDR US Hist Cleaners.....	EDR Exclusive Historic Dry Cleaners

### EDR RECOVERED GOVERNMENT ARCHIVES

#### EXCLUSIVE HISTORICAL RECORDS

RGA LUST.....	Recovered Government Archive Leaking Underground Storage Tank
---------------	---

### SURROUNDING SITES: SEARCH RESULTS

Surrounding sites were identified in the following databases.

Elevations have been determined from the USGS Digital Elevation Model and should be evaluated on a relative (not an absolute) basis. Relative elevation information between sites of close proximity should be field verified. Sites with an elevation equal to or higher than the target property have been differentiated below from sites with an elevation lower than the target property.

Page numbers and map identification numbers refer to the EDR Radius Map report where detailed data on individual sites can be reviewed.

Sites listed in DO NOT MAPPING are in multiple databases.

Unmappable (orphan) sites are not considered in the foregoing analysis.

# EXECUTIVE SUMMARY

## STANDARD ENVIRONMENTAL RECORDS

### ᐱᑲᑲᑲᑲᑲᑲ ᑕᑦᑲᑲᑲᑲ ᐱᑲᑲ

CERCLIS: The Comprehensive Environmental Response, Compensation and Liability Information System contains data on potentially hazardous waste sites that have been reported to the USEPA by states, municipalities, private companies and private persons, pursuant to Section 103 of the Comprehensive Environmental Response, Compensation and Liability Act (CERCLA). CERCLIS contains sites which are either proposed to or on the National Priorities List (NPL) and sites which are in the screening and assessment phase for possible inclusion on the NPL.

A review of the CERCLIS list, as provided by EDR, and dated 10/25/2013 has revealed that there is 1 CERCLIS site within approximately 0.5 miles of the target property.

<u>Equal/Higher Elevation</u>	<u>Address</u>	<u>Direction / Distance</u>	<u>Map ID</u>	<u>Page</u>
C&L INDUSTRIAL CLEANERS	8927 SHERIDAN ROAD	NNW 0 - 1/8 (0.056 mi.)	B5	30

### ᐱᑲᑲᑲᑲᑲᑲ ᑲᑕᑲᑲ ᐱᑲᑲᑲᑲᑲᑲ ᐱᑲᑲ

RCRA-CESQG: RCRAInfo is EPA's comprehensive information system, providing access to data supporting the Resource Conservation and Recovery Act (RCRA) of 1976 and the Hazardous and Solid Waste Amendments (HSWA) of 1984. The database includes selective information on sites which generate, transport, store, treat and/or dispose of hazardous waste as defined by the Resource Conservation and Recovery Act (RCRA). Conditionally exempt small quantity generators (CESQGs) generate less than 100 kg of hazardous waste, or less than 1 kg of acutely hazardous waste per month.

A review of the RCRA-CESQG list, as provided by EDR, and dated 09/10/2013 has revealed that there is 1 RCRA-CESQG site within approximately 0.25 miles of the target property.

<u>Equal/Higher Elevation</u>	<u>Address</u>	<u>Direction / Distance</u>	<u>Map ID</u>	<u>Page</u>
ᑲᑲᑲᑲᑲ ᑲᑲᑲᑲ ᑲᑲᑲᑲᑲ ᑲᑲᑲᑲᑲᑲ	ᑲᑲᑲᑲ ᑲᑲᑲᑲ ᑲᑲᑲᑲ	ᑲᑲᑲᑲ - ᑲᑲᑲᑲ (0.530 mi.)	E13	23

### ᑲᑲᑲᑲᑲᑲ ᑲᑲᑲᑲ ᑲᑲᑲᑲᑲᑲ ᑕᑦᑲᑲᑲᑲ

WI ERP: Emergency Repair Program Database. Non - LUST Sites with Contaminated Soil and/or GW. Often these are historic releases to the environment.

A review of the WI ERP list, as provided by EDR, and dated 12/18/2013 has revealed that there are 4 WI ERP sites within approximately 0.5 miles of the target property.

<u>Equal/Higher Elevation</u>	<u>Address</u>	<u>Direction / Distance</u>	<u>Map ID</u>	<u>Page</u>
ᑲᑲᑲᑲᑲ ᑲᑲᑲᑲᑲ ᑲᑲᑲᑲᑲ ᑲᑲᑲᑲᑲ	ᑲᑲᑲᑲ ᑲᑲᑲᑲᑲᑲ ᑲᑲᑲᑲ	NNW 0 - 1/8 (0.405 mi.)	B9	88
<u>Lower Elevation</u>	<u>Address</u>	<u>Direction / Distance</u>	<u>Map ID</u>	<u>Page</u>
ᑲᑲᑲᑲᑲᑲ ᑲᑲᑲᑲᑲᑲ ᑲᑲᑲᑲᑲᑲᑲᑲ	ᑲᑲᑲᑲ ᑲᑲᑲᑲ ᑲᑲᑲᑲᑲ	ᑲᑲᑲᑲᑲ - ᑲᑲᑲᑲ (0.505 mi.)	E10	22
ᑲᑲᑲᑲᑲᑲ ᑲᑲᑲᑲᑲᑲ ᑲᑲᑲᑲᑲᑲᑲ	ᑲᑲᑲᑲ ᑲᑲᑲᑲᑲ ᑲᑲᑲᑲᑲ	ᑲᑲᑲᑲᑲ - ᑲᑲᑲᑲ (0.435 mi.)	E1	88

## EXECUTIVE SUMMARY

### WDS: The Registry was created by the DNR to serve as a comprehensive listing of all sites where solid or hazardous wastes have been or may have been deposited.

WDS: The Registry was created by the DNR to serve as a comprehensive listing of all sites where solid or hazardous wastes have been or may have been deposited.

A review of the WDS list, as provided by EDR, and dated 07/22/2013 has revealed that there are 2 WDS sites within approximately 0.5 miles of the target property.

<u>Equal/Higher Elevation</u>	<u>Address</u>	<u>Direction / Distance</u>	<u>Map ID</u>	<u>Page</u>
KENO DRIVE-IN	9102 S. SHERIDAN RD.	S 1/8 - 1/4 (0.232 mi.)	14	57
W09E08 W06E 08W10E	9102 SHERIDAN RD	S 1/8 - 1/4 (0.232 mi.)	14	57

### UST: The Underground Storage Tank database contains registered USTs. USTs are regulated under Subtitle I of the Resource Conservation and Recovery Act (RCRA). The data come from the Department of Commerce's List: All Underground Storage Tanks Except for Fuel Oil.

UST: The Underground Storage Tank database contains registered USTs. USTs are regulated under Subtitle I of the Resource Conservation and Recovery Act (RCRA). The data come from the Department of Commerce's List: All Underground Storage Tanks Except for Fuel Oil.

A review of the UST list, as provided by EDR, and dated 07/26/2013 has revealed that there are 2 UST sites within approximately 0.25 miles of the target property.

<u>Equal/Higher Elevation</u>	<u>Address</u>	<u>Direction / Distance</u>	<u>Map ID</u>	<u>Page</u>
MOX 160060 Not reported	8249 SHERIDAN RD	N 1/8 - 1/4 (0.168 mi.)	85	24

AST: The Aboveground Storage Tank database contains registered ASTs. The data come from the Department of Industry, Labor & Human Resources' List: All Aboveground Storage Tanks Except for Fuel Oil.

A review of the AST list, as provided by EDR, and dated 07/26/2013 has revealed that there are 2 AST sites within approximately 0.25 miles of the target property.

<u>Equal/Higher Elevation</u>	<u>Address</u>	<u>Direction / Distance</u>	<u>Map ID</u>	<u>Page</u>
MOX 160060 Not reported	8249 SHERIDAN RD	S 1/8 - 1/4 (0.089 mi.)	85	22

### AUL: Date a deed restriction is recorded at the Register of Deeds office for a property. Extent of soil contamination is known but impracticable to remove now or an engineering control is required to be maintained or NR720 industrial stds are applied. Restricts property use or requires future actions.

AUL: Date a deed restriction is recorded at the Register of Deeds office for a property. Extent of soil contamination is known but impracticable to remove now or an engineering control is required to be maintained or NR720 industrial stds are applied. Restricts property use or requires future actions.

A review of the AUL list, as provided by EDR, and dated 12/18/2013 has revealed that there is 1 AUL site within approximately 0.5 miles of the target property.

<u>Lower Elevation</u>	<u>Address</u>	<u>Direction / Distance</u>	<u>Map ID</u>	<u>Page</u>
W09E08 W06E 08W10E	1100 21st St	E 1/8 - 1/4 (0.505 mi.)	11	22

## EXECUTIVE SUMMARY

### ᐃᑦᑭᑦ ᑭᑯᑦ ᑭᑯᑦᑭᑦ ᑭᑯᑦᑭᑦ ᑭᑯᑦᑭᑦ

**BROWNFIELDS:** A listing of brownfields sites included in the BRRTS database. Brownfields are abandoned, idle or underused commercial or industrial properties, where the expansion or redevelopment is hindered by real or perceived contamination. Brownfields vary in size, location, age, and past use -- they can be anything from a five-hundred acre automobile assembly plant to a small, abandoned corner gas station.

A review of the BROWNFIELDS list, as provided by EDR, and dated 12/18/2013 has revealed that there is 1 BROWNFIELDS site within approximately 0.5 miles of the target property.

<u>Equal/Higher Elevation</u>	<u>Address</u>	<u>Direction / Distance</u>	<u>Map ID</u>	<u>Page</u>
ᑭᑯᑦᑭᑦ ᑭᑯᑦᑭᑦ ᑭᑯᑦᑭᑦ ᑭᑯᑦᑭᑦ	ᑭᑯᑦᑭᑦ ᑭᑯᑦᑭᑦ ᑭᑯᑦᑭᑦ ᑭᑯᑦᑭᑦ	ᑭᑯᑦᑭᑦ ᑭᑯᑦᑭᑦ ᑭᑯᑦᑭᑦ ᑭᑯᑦᑭᑦ	ᑭᑯᑦᑭᑦ	ᑭᑯᑦᑭᑦ

### ADDITIONAL ENVIRONMENTAL RECORDS

### ᑭᑯᑦᑭᑦ ᑭᑯᑦᑭᑦ ᑭᑯᑦᑭᑦ

**US BROWNFIELDS:** The EPA's listing of Brownfields properties from the Cleanups in My Community program, which provides information on Brownfields properties for which information is reported back to EPA, as well as areas served by Brownfields grant programs.

A review of the US BROWNFIELDS list, as provided by EDR, and dated 09/24/2013 has revealed that there is 1 US BROWNFIELDS site within approximately 0.5 miles of the target property.

<u>Equal/Higher Elevation</u>	<u>Address</u>	<u>Direction / Distance</u>	<u>Map ID</u>	<u>Page</u>
C AND L INDUSTRIAL CLEANERS	8927 SHERIDAN ROAD	NNW 0 - 1/8 (0.056 mi.)	B3	10

### ᑭᑯᑦᑭᑦ ᑭᑯᑦᑭᑦ ᑭᑯᑦᑭᑦ ᑭᑯᑦᑭᑦ ᑭᑯᑦᑭᑦ ᑭᑯᑦᑭᑦ

**SWRCY:** A listing of recycling center locations.

A review of the SWRCY list, as provided by EDR, and dated 01/18/2014 has revealed that there is 1 SWRCY site within approximately 0.5 miles of the target property.

<u>Equal/Higher Elevation</u>	<u>Address</u>	<u>Direction / Distance</u>	<u>Map ID</u>	<u>Page</u>
ABSOLUTE COMPUTER SYSTEMS	8719 SHERIDAN ROAD	N 1/4 - 1/2 (0.309 mi.)	17	77

### ᑭᑯᑦᑭᑦ ᑭᑯᑦᑭᑦ ᑭᑯᑦᑭᑦ ᑭᑯᑦᑭᑦ

**RCRA NonGen / NLR:** RCRAInfo is EPA's comprehensive information system, providing access to data supporting the Resource Conservation and Recovery Act (RCRA) of 1976 and the Hazardous and Solid Waste Amendments (HSWA) of 1984. The database includes selective information on sites which generate, transport, store, treat and/or dispose of hazardous waste as defined by the Resource Conservation and Recovery Act (RCRA). Non-Generators do not presently generate hazardous waste.

A review of the RCRA NonGen / NLR list, as provided by EDR, and dated 09/10/2013 has revealed that

## EXECUTIVE SUMMARY

there are 6 RCRA NonGen / NLR sites within approximately 0.25 miles of the target property.

<u>Equal/Higher Elevation</u>	<u>Address</u>	<u>Direction / Distance</u>	<u>Map ID</u>	<u>Page</u>
BOTHE AND ASSOCIATES INC	8961 SHERIDAN RD	WSW 0 - 1/8 (0.012 mi.)	A1	8
CLIA DE KENOZHA DEBI DE CLIA O	8755 SHERIDAN RD	WNW 0 - 1/8 (0.022 mi.)	B4	15
WABLIH BANI INTERUMENT CO	800 SHERIDAN RD	E 0 - 1/8 (0.08 mi.)	C8	35
GAMB BELY (GEBE INC	8842 SHERIDAN RD	N 1/8 - 1/4 (0.122 mi.)	D)	40
IEA INC (EUBMED)	8033 SHERIDAN RD	E 1/8 - 1/4 (0.180 mi.)	J)	42
<u>Lower Elevation</u>	<u>Address</u>	<u>Direction / Distance</u>	<u>Map ID</u>	<u>Page</u>
ENAB ON TOOGA MEDICAF BROODUCIA	1100 2121 ST	E 2E 1/8 - 1/4 (0.545 mi.)	E12	28

FUDS: The Listing includes locations of Formerly Used Defense Sites Properties where the US Army Corps Of Engineers is actively working or will take necessary cleanup actions.

A review of the FUDS list, as provided by EDR, and dated 12/31/2011 has revealed that there is 1 FUDS site within approximately 1 mile of the target property.

<u>Lower Elevation</u>	<u>Address</u>	<u>Direction / Distance</u>	<u>Map ID</u>	<u>Page</u>
EDIT BEA AA TRG CEN		SSE 1/2 - 1 (0.896 mi.)	22	87

### EDR HIGH RISK HISTORICAL RECORDS

#### EDR Excitables B6C0100

EDR US Hist Auto Stat: EDR has searched selected national collections of business directories and has collected listings of potential gas station/filling station/service station sites that were available to EDR researchers. EDR's review was limited to those categories of sources that might, in EDR's opinion, include gas station/filling station/service station establishments. The categories reviewed included, but were not limited to gas, gas station, gasoline station, filling station, auto, automobile repair, auto service station, service station, etc. This database falls within a category of information EDR classifies as "High Risk Historical Records", or HRHR. EDR's HRHR effort presents unique and sometimes proprietary data about past sites and operations that typically create environmental concerns, but may not show up in current government records searches.

A review of the EDR US Hist Auto Stat list, as provided by EDR, has revealed that there are 2 EDR US Hist Auto Stat sites within approximately 0.25 miles of the target property.

<u>Equal/Higher Elevation</u>	<u>Address</u>	<u>Direction / Distance</u>	<u>Map ID</u>	<u>Page</u>
Not reported	9000 SHERIDAN RD	SSW 0 - 1/8 (0.079 mi.)	C6	31
Not reported	1234 91ST ST	S 1/8 - 1/4 (0.230 mi.)	E12	53

### EDR RECOVERED GOVERNMENT ARCHIVES

#### Excitables B6C01060 00M' VUCU106

## EXECUTIVE SUMMARY

RGA LF: The EDR Recovered Government Archive Landfill database provides a list of landfills derived from historical databases and includes many records that no longer appear in current government lists. Compiled from Records formerly available from the Department of Natural Resources in Wisconsin.

A review of the RGA LF list, as provided by EDR, has revealed that there is 1 RGA LF site within approximately 0.5 miles of the target property.

<u>Equal/Higher Elevation</u>	<u>Address</u>	<u>Direction / Distance</u>	<u>Map ID</u>	<u>Page</u>
Not reported	9206 SHERIDAN RD	S 1/4 - 1/2 (0.374 mi.)	G18	77

## EXECUTIVE SUMMARY

Due to poor or inadequate address information, the following sites were not mapped. Count: 15 records.

<u>Site Name</u>	<u>Database(s)</u>
OUTOKUMPU WASTEWATER TREATMENT PLT	WI ERP, AUL
KENOSHA COMMUNITY HEALTH CENTER	WI ERP, AUL
WEPCO PLEASANT PRAIRIE LF	SWF/LF
BUDS SERVICE CENTER	LUST, RGA LUST
OSILIUS PROPERTY (FORMER)	LUST, RGA LUST
	UST
HWY E & SHERIDAN RD	BRRTS
CHRYSLER FLOTATION BASIN FACILITY	WI ERP
CAVANAUGH COURT WEST	WI ERP
KENOSHA ROW S OF 2928 TO 2978 N RO	WI ERP
	RGA LUST
	RGA LUST
	RGA LUST
	RGA LUST
	RGA LUST

# OVERVIEW MAP - 3870163.2s



★ Target Property

▲ Sites at elevations higher than or equal to the target property

◆ Sites at elevations lower than the target property

▲ Manufactured Gas Plants

■ National Priority List Sites

■ Dept. Defense Sites

▨ Indian Reservations BIA

⚡ County Boundary

⚡ Oil & Gas pipelines from USGS

0 1/4 1/2 1 Miles

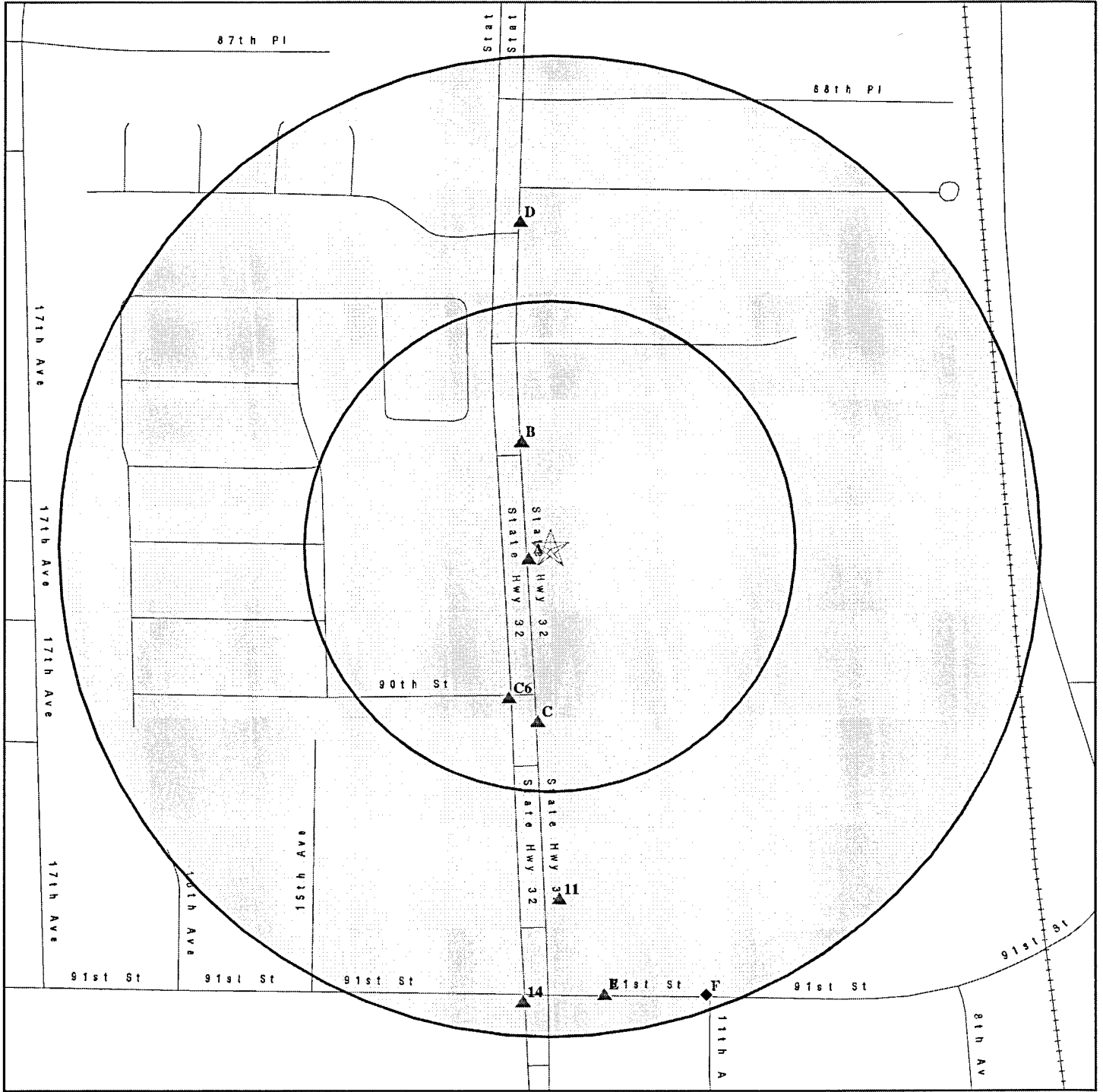
This report includes Interactive Map Layers to display and/or hide map information. The legend includes only those icons for the default map view.

SITE NAME: 8867 Sheridan Road  
 ADDRESS: 8867 Sheridan Road  
 Kenosha WI 53143  
 LAT/LONG: 42.5435 / 87.8246

CLIENT: Environmental Services, Inc.  
 CONTACT: Ross Kroll  
 INQUIRY #: 3870163.2s  
 DATE: March 03, 2014 7:50 pm



# DETAIL MAP - 3870163.2s



- ★ Target Property
- ▲ Sites at elevations higher than or equal to the target property
- ◆ Sites at elevations lower than the target property
- ▲ Manufactured Gas Plants
- ⚡ Sensitive Receptors
- National Priority List Sites
- Dept. Defense Sites

- ▭ Indian Reservations BIA
- ⚡ Oil & Gas pipelines from USGS

This report includes Interactive Map Layers to display and/or hide map information. The legend includes only those icons for the default map view.

SITE NAME: 8867 Sheridan Road  
 ADDRESS: 8867 Sheridan Road  
 Kenosha WI 53143  
 LAT/LONG: 42.5435 / 87.8246

CLIENT: Environmental Services, Inc.  
 CONTACT: Ross Kroll  
 INQUIRY #: 3870163.2s  
 DATE: March 03, 2014 7:51 pm

## MAP FINDINGS SUMMARY

Database	Search Distance (Miles)	Target Property	< 1/8	1/8 - 1/4	1/4 - 1/2	1/2 - 1	> 1	Total Plotted
<b>STANDARD ENVIRONMENTAL RECORDS</b>								
<b>Ἐῃῃῃῃ ἢῃῃ ῃῃῃ ἢῃῃ</b>								
NPL	1.000		0	0	0	0	NR	0
Proposed NPL	1.000		0	0	0	0	NR	0
NPL LIENS	TP		NR	NR	NR	NR	NR	0
<b>Ἐῃῃῃῃ ῃῃῃῃῃῃ ἢῃῃ ῃῃῃ ἢῃῃ</b>								
Delisted NPL	1.000		0	0	0	0	NR	0
<b>Ἐῃῃῃῃ ῃῃῃῃῃῃ ἢῃῃ</b>								
CERCLIS	0.500		1	0	0	NR	NR	1
FEDERAL FACILITY	1.000		0	0	0	0	NR	0
<b>Ἐῃῃῃῃ ῃῃῃῃῃῃ ἢῃῃῃῃ ῃῃῃ ῃῃῃ ἢῃῃ</b>								
CERC-NFRAP	0.500		0	0	0	NR	NR	0
<b>Ἐῃῃῃῃ ἢῃῃῃ ῃῃῃῃῃῃῃ ῃῃῃῃῃῃ ἢῃῃ</b>								
CORRACTS	1.000		0	0	0	0	NR	0
<b>Ἐῃῃῃῃ ἢῃῃῃ ῃῃῃῃῃῃῃ ῃῃῃῃῃῃ ῃῃῃῃῃῃ ἢῃῃ</b>								
RCRA-TSDF	0.500		0	0	0	NR	NR	0
<b>Ἐῃῃῃῃ ἢῃῃῃ ῃῃῃῃῃῃῃ ἢῃῃ</b>								
RCRA-LQG	0.250		0	0	NR	NR	NR	0
RCRA-SQG	0.250		0	0	NR	NR	NR	0
RCRA-CESQG	0.250		0	1	NR	NR	NR	1
<b>Ἐῃῃῃῃ ῃῃῃῃῃῃῃῃῃ ῃῃῃῃῃῃῃ ῃῃῃῃῃῃῃ</b>								
US ENG CONTROLS	0.500		0	0	0	NR	NR	0
US INST CONTROL	0.500		0	0	0	NR	NR	0
LUCIS	0.500		0	0	0	NR	NR	0
<b>Ἐῃῃῃῃ ῃῃῃῃ ἢῃῃ ἢῃῃ</b>								
ERNS	TP		NR	NR	NR	NR	NR	0
<b>ῃῃῃῃ ῃῃῃ ῃῃῃῃ ῃῃῃῃῃῃῃ ῃῃῃῃῃῃῃ</b>								
WI ERP	0.500		1	1	2	NR	NR	4
SHWS	1.000		0	0	0	0	NR	0
<b>ῃῃῃῃ ῃῃῃ ῃῃῃῃ ῃῃῃῃῃῃῃ ῃῃῃῃῃῃῃ</b>								
SWF/LF	0.500		0	0	0	NR	NR	0
WDS	0.500		0	1	1	NR	NR	2
SHWIMS	TP		NR	NR	NR	NR	NR	0
<b>ῃῃῃῃ ῃῃῃ ῃῃῃῃ ῃῃῃῃῃῃῃ ῃῃῃῃῃῃῃ ῃῃῃῃῃῃῃ</b>								
LUST	0.500		0	0	0	NR	NR	0

## MAP FINDINGS SUMMARY

Database	Search Distance (Miles)	Target Property	< 1/8	1/8 - 1/4	1/4 - 1/2	1/2 - 1	> 1	Total Plotted
LAST	0.500		0	0	0	NR	NR	0
INDIAN LUST	0.500		0	0	0	NR	NR	0
<b>ΔΙΧΤΟΣ ΣΥΝΑΝΤΗΣΗΣ ΕΡΕΥΝΑΣ ΚΑΙ ΕΠΕΚΤΑΣΗΣ</b>								
UST	0.250		1	1	NR	NR	NR	2
AST	0.250		2	0	NR	NR	NR	2
INDIAN UST	0.250		0	0	NR	NR	NR	0
FEMA UST	0.250		0	0	NR	NR	NR	0
<b>ΔΙΧΤΟΣ ΣΥΝΑΝΤΗΣΗΣ ΑΣΦΑΛΙΣΤΩΝ</b>								
<b>ΣΥΜΠΛΗΡΩΜΑΤΙΚΑ ΣΥΜΠΛΗΡΩΜΑΤΑ ΕΡΕΥΝΑΣ</b>								
CRS	TP		NR	NR	NR	NR	NR	0
AUL	0.500		0	1	0	NR	NR	1
<b>ΔΙΧΤΟΣ ΣΥΝΑΝΤΗΣΗΣ ΛΟΙΜΩΣΙΑΣ (ΣΕΒΟΥΣ) ΔΥΣΗ</b>								
VCP	0.500		0	0	0	NR	NR	0
INDIAN VCP	0.500		0	0	0	NR	NR	0
<b>ΔΙΧΤΟΣ ΣΥΝΑΝΤΗΣΗΣ ΒΙΟΜΥΛΙΑΣ ΔΥΣΗ</b>								
BEAP	0.500		0	0	0	NR	NR	0
BROWNFIELDS	0.500		1	0	0	NR	NR	1
<b>ADDITIONAL ENVIRONMENTAL RECORDS</b>								
<b>ΓΟΤΣΗ ΒΙΟΜΥΛΙΑΣ ΔΥΣΗ</b>								
US BROWNFIELDS	0.500		1	0	0	NR	NR	1
<b>ΓΟΤΣΗ ΓΙΑΤΕ ΟΙ ΓΥΝΑΙΚΕΣ ΔΥΣΗ</b>								
<b>ΜΑΘΗΣ ΔΕΒΕΡΟΝΟΜΙΑ ΔΥΣΗ</b>								
DEBRIS REGION 9	0.500		0	0	0	NR	NR	0
ODI	0.500		0	0	0	NR	NR	0
SWRCY	0.500		0	0	1	NR	NR	1
INDIAN ODI	0.500		0	0	0	NR	NR	0
<b>ΓΟΤΣΗ ΓΙΑΤΕ ΟΙ ΜΑΘΗΣΙΑΝΟΙ ΜΑΘΗΣ \</b>								
<b>ΣΥΜΠΛΗΡΩΜΑΤΙΚΑ ΔΥΣΗ</b>								
US CDL	TP		NR	NR	NR	NR	NR	0
CDL	TP		NR	NR	NR	NR	NR	0
US HIST CDL	TP		NR	NR	NR	NR	NR	0
<b>ΓΟΤΣΗ ΓΥΝΑΚΕΣ ΔΥΣΗ</b>								
LIENS 2	TP		NR	NR	NR	NR	NR	0
LIENS	TP		NR	NR	NR	NR	NR	0
<b>ΗΒΕΛΟΝΟΜΙΑ ΟΙ ΕΠΕΚΤΑΣΗΣ ΗΒΕΛΟΝΟΜΙΑ</b>								
HMIRS	TP		NR	NR	NR	NR	NR	0
SPILLS	TP		NR	NR	NR	NR	NR	0
AGSPILLS	TP		NR	NR	NR	NR	NR	0
<b>ΟΛΟΚΛΗΡΩΣΗ ΔΕΧΤΕΡΟΝΟΜΙΑΣ ΗΒΕΛΟΝΟΜΙΑ</b>								
RCRA NonGen / NLR	0.250		3	3	NR	NR	NR	6

## MAP FINDINGS SUMMARY

Database	Search Distance (Miles)	Target Property	< 1/8	1/8 - 1/4	1/4 - 1/2	1/2 - 1	> 1	Total Plotted
DOT OPS	TP		NR	NR	NR	NR	NR	0
DOD	1.000		0	0	0	0	NR	0
FUDS	1.000		0	0	0	1	NR	1
CONSENT	1.000		0	0	0	0	NR	0
ROD	1.000		0	0	0	0	NR	0
UMTRA	0.500		0	0	0	NR	NR	0
US MINES	0.250		0	0	NR	NR	NR	0
TRIS	TP		NR	NR	NR	NR	NR	0
TSCA	TP		NR	NR	NR	NR	NR	0
FTTS	TP		NR	NR	NR	NR	NR	0
HIST FTTS	TP		NR	NR	NR	NR	NR	0
SSTS	TP		NR	NR	NR	NR	NR	0
ICIS	TP		NR	NR	NR	NR	NR	0
PADS	TP		NR	NR	NR	NR	NR	0
MLTS	TP		NR	NR	NR	NR	NR	0
RADINFO	TP		NR	NR	NR	NR	NR	0
FINDS	TP		NR	NR	NR	NR	NR	0
RAATS	TP		NR	NR	NR	NR	NR	0
RMP	TP		NR	NR	NR	NR	NR	0
BRRTS	TP		NR	NR	NR	NR	NR	0
NPDES	TP		NR	NR	NR	NR	NR	0
MANIFEST	TP		NR	NR	NR	NR	NR	0
DRYCLEANERS	0.250		0	0	NR	NR	NR	0
WI WRRSER	TP		NR	NR	NR	NR	NR	0
AIRS	TP		NR	NR	NR	NR	NR	0
TIER 2	TP		NR	NR	NR	NR	NR	0
LEAD	TP		NR	NR	NR	NR	NR	0
INDIAN RESERV	1.000		0	0	0	0	NR	0
SCRD DRYCLEANERS	0.500		0	0	0	NR	NR	0
US AIRS	TP		NR	NR	NR	NR	NR	0
2020 COR ACTION	0.250		0	0	NR	NR	NR	0
LEAD SMELTERS	TP		NR	NR	NR	NR	NR	0
EPA WATCH LIST	TP		NR	NR	NR	NR	NR	0
COAL ASH	0.500		0	0	0	NR	NR	0
US FIN ASSUR	TP		NR	NR	NR	NR	NR	0
Financial Assurance	TP		NR	NR	NR	NR	NR	0
PRP	TP		NR	NR	NR	NR	NR	0
COAL ASH EPA	0.500		0	0	0	NR	NR	0
PCB TRANSFORMER	TP		NR	NR	NR	NR	NR	0
COAL ASH DOE	TP		NR	NR	NR	NR	NR	0

### EDR HIGH RISK HISTORICAL RECORDS

#### EDR EXCLUSIONS RECORDS

EDR MGP	1.000		0	0	0	0	NR	0
EDR US Hist Auto Stat	0.250		1	1	NR	NR	NR	2
EDR US Hist Cleaners	0.250		0	0	NR	NR	NR	0

### EDR RECOVERED GOVERNMENT ARCHIVES

#### EXCLUSIONS RECORDS GOVT ARCHIVES

RGA LF	0.500		0	0	1	NR	NR	1
--------	-------	--	---	---	---	----	----	---

## MAP FINDINGS SUMMARY

<u>Database</u>	<u>Search Distance (Miles)</u>	<u>Target Property</u>	<u>&lt; 1/8</u>	<u>1/8 - 1/4</u>	<u>1/4 - 1/2</u>	<u>1/2 - 1</u>	<u>&gt; 1</u>	<u>Total Plotted</u>
RGA LUST	0.500		0	0	0	NR	NR	0

**NOTES:**

TP = Target Property

NR = Not Requested at this Search Distance

Sites may be listed in more than one database

Map ID  
Direction  
Distance  
Elevation

MAP FINDINGS

Site Database(s) EDR ID Number  
EPA ID Number

A1 BOTHE AND ASSOCIATES INC RCRA NonGen / NLR 1000880373  
WSW 8961 SHERIDAN RD WID988643664  
< 1/8 KENOSHA, WI 53143  
0.012 mi.  
64 ft. Site 1 of 2 in cluster A

Relative:  
Higher

RCRA NonGen / NLR:

Date form received by agency: 09/08/1993  
Facility name: BOTHE AND ASSOCIATES INC  
Facility address: 8961 SHERIDAN RD  
KENOSHA, WI 53143  
EPA ID: WID988643664  
Contact: LAURIE BOTHE  
Contact address: 8961 SHERIDAN RD  
KENOSHA, WI 53143  
Contact country: US  
Contact telephone: (414) 694-7120  
Contact email: Not reported  
EPA Region: 05  
Classification: Non-Generator  
Description: Handler: Non-Generators do not presently generate hazardous waste

Actual:  
618 ft.

Owner/Operator Summary:

Owner/operator name: BOTHE AND ASSOCIATES  
Owner/operator address: 8961 SHERIDAN RD  
KENOSHA, WI 53143  
Owner/operator country: Not reported  
Owner/operator telephone: (414) 694-7120  
Legal status: Private  
Owner/Operator Type: Owner  
Owner/Op start date: Not reported  
Owner/Op end date: Not reported

Handler Activities Summary:

U.S. importer of hazardous waste: No  
Mixed waste (haz. and radioactive): No  
Recycler of hazardous waste: No  
Transporter of hazardous waste: No  
Treater, storer or disposer of HW: No  
Underground injection activity: No  
On-site burner exemption: No  
Furnace exemption: No  
Used oil fuel burner: No  
Used oil processor: No  
Used oil refiner: No  
Used oil fuel marketer to burner: No  
Used oil Specification marketer: No  
Used oil transfer facility: No  
Used oil transporter: No

Hazardous Waste Summary:

Waste code: D001  
Waste name: IGNITABLE HAZARDOUS WASTES ARE THOSE WASTES WHICH HAVE A FLASHPOINT OF LESS THAN 140 DEGREES FAHRENHEIT AS DETERMINED BY A PENSKEY-MARTENS CLOSED CUP FLASH POINT TESTER. ANOTHER METHOD OF DETERMINING THE FLASH POINT OF A WASTE IS TO REVIEW THE MATERIAL SAFETY DATA SHEET, WHICH CAN BE OBTAINED FROM THE MANUFACTURER OR DISTRIBUTOR OF THE MATERIAL. LACQUER THINNER IS AN EXAMPLE OF A COMMONLY USED SOLVENT

Map ID  
Direction  
Distance  
Elevation

MAP FINDINGS

Site

Database(s)

EDR ID Number  
EPA ID Number

**BOTHE AND ASSOCIATES INC (Continued)**

**1000880373**

WHICH WOULD BE CONSIDERED AS IGNITABLE HAZARDOUS WASTE.

Waste code: D018  
Waste name: BENZENE  
Violation Status: No violations found

A2  
WSW  
< 1/8  
0.012 mi.  
65 ft.

8961 SHERIDAN RD  
KENOSHA, WI 53140

Site 2 of 2 in cluster A

UST U003479174  
AST N/A

Relative:  
Higher

UST:

Facility ID: 58070  
Federally Regulated: Yes  
Facility County: KENOSHA  
Site Municipality: City  
Municipality Name: KENOSHA  
Fire Dept ID: Kenosha  
Town Cust ID: 283463  
Land Owner Type: Private  
Owner Name: BOTHE & ASSOCIATES INC  
Owner Address: 8961 SHERIDAN ROAD  
Owner PO Box: Not reported  
Owner City,St,Zip: KENOSHA, WI 53140  
Building Name: BOTHE & ASSOCIATES INC  
Building Address: 8961 SHERIDAN RD  
Building City,St,Zip: KENOSHA 53140

Actual:  
618 ft.

Object ID: 404429  
Tank Wang Object ID: 300200659  
**Tank Status: Closed/Removed**  
Tank Status Date: 09/01/1993  
Tank Size (gal): 1000  
Tank Contents: Leaded Gasoline  
Object Type: UST  
Tank Occupancy: Industrial  
Tank Market: No  
Wall Size: Single

Object ID: 404430  
Tank Wang Object ID: 300200660  
**Tank Status: Closed/Removed**  
Tank Status Date: 09/01/1993  
Tank Size (gal): 1000  
Tank Contents: Unleaded Gasoline  
Object Type: UST  
Tank Occupancy: Industrial  
Tank Market: No  
Wall Size: Single

AST:

Facility ID: 58070  
Facility County: KENOSHA  
Site Municipality: KENOSHA  
Land Owner Type: Private

Map ID  
 Direction  
 Distance  
 Elevation

MAP FINDINGS

Site

Database(s)

EDR ID Number  
 EPA ID Number

**(Continued)**

**U003479174**

Fire Dept ID: Kenosha  
 Town Customer ID: 893494  
 Owner Name: VERIZON WIRELESS  
 Owner Address: 15725 W RYERSON RD  
 Owner PO Box: Not reported  
 Owner City,St,Zip: NEW BERLIN, WI 53151  
 Building Name: VERIZON KENOSHA METALS  
 Building Address: 8961 SHERIDAN RD  
 Building City,St,Zip: KENOSHA 53140

Tank Reg Object ID: 1158512  
 Tank Wang Object ID: Not reported  
 Tank Status: In Use  
 Tank Status Date: Not reported  
 Tank Size (gal): 132  
 Tank Contents: Diesel  
 Object Type: AST  
 Tank Occupancy: Back -Up Generator  
 Tank Market: No  
 Wall Size: Double  
 Federally Regulated: Not reported

**B3  
 NNW  
 < 1/8  
 0.056 mi.  
 294 ft.**

**C AND L INDUSTRIAL CLEANERS  
 8927 SHERIDAN ROAD  
 KENOSHA, WI**

**US BROWNFIELDS 1014948645  
 N/A**

**Site 1 of 3 in cluster B**

**Relative:  
 Higher**

**US BROWNFIELDS:**

Recipient name: Kenosha, City of  
 Grant type: Assessment  
 Property name: C AND L INDUSTRIAL CLEANERS  
 Property #: Not reported  
 Parcel size: Not reported  
 Property Description: industrial cleaner  
 Latitude: 42.54439  
 Longitude: -87.824713  
 HCM label: Address Matching-House Number  
 Map scale: 100000  
 Point of reference: Entrance Point of a Facility or Station  
 Datum: North American Datum of 1983  
 ACRES property ID: 11434  
 Start date: Not reported  
 Completed date: Not reported  
 Acres cleaned up: Not reported  
 Cleanup funding: Not reported  
 Cleanup funding source: Not reported  
 Assessment funding: Not reported  
 Assessment funding source: Not reported  
 Redevelopment funding: Not reported  
 Redev. funding source: Not reported  
 Redev. funding entity name: Not reported  
 Redevelopment start date: Not reported  
 Assessment funding entity: Not reported  
 Cleanup funding entity: Not reported  
 Grant type: N/A  
 Accomplishment type: Phase I Environmental Assessment  
 Accomplishment count: 0

**Actual:  
 618 ft.**



Map ID  
Direction  
Distance  
Elevation

MAP FINDINGS

Site

Database(s)

EDR ID Number  
EPA ID Number

**C AND L INDUSTRIAL CLEANERS (Continued)**

1014948645

Cooperative agreement #: 98535601  
Ownership entity: Not reported  
Current owner: Not reported  
Did owner change: Not reported  
Cleanup required: Not reported  
Video available: Not reported  
Photo available: Not reported  
Institutional controls required: Not reported  
IC Category proprietary controls: Not reported  
IC cat. info. devices: Not reported  
IC cat. gov. controls: Not reported  
IC cat. enforcement permit tools: Not reported  
IC in place date: Not reported  
IC in place: Unknown  
State/tribal program date: Not reported  
State/tribal program ID: Not reported  
State/tribal NFA date: Not reported  
Air contaminated: Not reported  
Air cleaned: Not reported  
Asbestos found: Not reported  
Asbestos cleaned: Not reported  
Controlled substance found: Not reported  
Controlled substance cleaned: Not reported  
Drinking water affected: Not reported  
Drinking water cleaned: Not reported  
Groundwater affected: Y  
Groundwater cleaned: Not reported  
Lead contaminant found: Not reported  
Lead cleaned up: Not reported  
No media affected: Not reported  
Unknown media affected: Not reported  
Other cleaned up: Not reported  
Other metals found: Not reported  
Other metals cleaned: Not reported  
Other contaminants found: Not reported  
Other contams found description: Not reported  
PAHs found: Not reported  
PAHs cleaned up: Not reported  
PCBs found: Not reported  
PCBs cleaned up: Not reported  
Petro products found: Not reported  
Petro products cleaned: Not reported  
Sediments found: Not reported  
Sediments cleaned: Not reported  
Soil affected: Y  
Soil cleaned up: Not reported  
Surface water cleaned: Not reported  
Unknown found: Not reported  
VOCs found: Not reported  
VOCs cleaned: Not reported  
Cleanup other description: Not reported  
Num. of cleanup and re-dev. jobs: Not reported  
Past use greenspace acreage: Not reported  
Past use residential acreage: Not reported  
Past use commercial acreage: Not reported  
Past use industrial acreage: Not reported  
Future use greenspace acreage: Not reported

Map ID  
Direction  
Distance  
Elevation

MAP FINDINGS

Site

Database(s)

EDR ID Number  
EPA ID Number

**C AND L INDUSTRIAL CLEANERS (Continued)**

1014948645

Future use residential acreage: Not reported  
Future use commercial acreage: Not reported  
Future use industrial acreage: Not reported  
Greenspace acreage and type: Not reported  
Superfund Fed. landowner flag: Not reported

B4  
NNW  
< 1/8  
0.056 mi.  
294 ft.

**CITY OF KENOSHA DEPT OF CITY DEV**  
8927 SHERIDAN RD  
KENOSHA, WI

Site 2 of 3 in cluster B

RCRA NonGen / NLR 1006812183  
FINDS WIR000110676  
WI ERP  
BRRTS  
MANIFEST  
BROWNFIELDS  
SHWIMS

Relative:  
Higher

Actual:  
618 ft.

RCRA NonGen / NLR:

Date form received by agency: 02/16/2010  
Facility name: CITY OF KENOSHA DEPT OF CITY DEV  
Facility address: 8927 SHERIDAN RD  
KENOSHA, WI 53140  
EPA ID: WIR000110676  
Mailing address: 625 52ND ST RM 308  
KENOSHA, WI 53140  
Contact: SHARON KREWSON  
Contact address: 625 52ND ST RM 308  
KENOSHA, WI 53140  
Contact country: US  
Contact telephone: (262) 653-4030  
Contact email: SKREWSON@KENOSHA.ORG  
EPA Region: 05  
Classification: Non-Generator  
Description: Handler: Non-Generators do not presently generate hazardous waste

Owner/Operator Summary:

Owner/operator name: CITY OF KENOSHA DEPT OF CITY DEV  
Owner/operator address: 625 52ND ST RM 308  
KENOSHA, WI 53140  
Owner/operator country: US  
Owner/operator telephone: (262) 653-4030  
Legal status: Municipal  
Owner/Operator Type: Operator  
Owner/Op start date: 09/28/2006  
Owner/Op end date: Not reported

Owner/operator name: CITY OF KENOSHA  
Owner/operator address: 77 W JACKSON SE-SJ  
CHICAGO, IL 46375  
Owner/operator country: Not reported  
Owner/operator telephone: (312) 886-3337  
Legal status: Municipal  
Owner/Operator Type: Owner  
Owner/Op start date: 01/01/1776  
Owner/Op end date: Not reported

Owner/operator name: CITY OF KENOSHA  
Owner/operator address: 625 52ND ST RM 308  
KENOSHA, WI 53140  
Owner/operator country: US

Map ID  
Direction  
Distance  
Elevation

MAP FINDINGS

Site

EDR ID Number  
EPA ID Number  
Database(s)

**CITY OF KENOSHA DEPT OF CITY DEV (Continued)**

**1006812183**

Owner/operator telephone: (262) 653-4030  
Legal status: Municipal  
Owner/Operator Type: Owner  
Owner/Op start date: 07/07/2000  
Owner/Op end date: Not reported

Handler Activities Summary:

U.S. importer of hazardous waste: No  
Mixed waste (haz. and radioactive): No  
Recycler of hazardous waste: No  
Transporter of hazardous waste: No  
Treater, storer or disposer of HW: No  
Underground injection activity: No  
On-site burner exemption: No  
Furnace exemption: No  
Used oil fuel burner: No  
Used oil processor: No  
User oil refiner: No  
Used oil fuel marketer to burner: No  
Used oil Specification marketer: No  
Used oil transfer facility: No  
Used oil transporter: No

Historical Generators:

Date form received by agency: 10/02/2006  
Facility name: CITY OF KENOSHA DEPT OF CITY DEV  
Classification: Small Quantity Generator

Date form received by agency: 10/31/2002  
Facility name: CITY OF KENOSHA DEPT OF CITY DEV  
Site name: C & L CLEANERS  
Classification: Small Quantity Generator

Hazardous Waste Summary:

Waste code: D001  
Waste name: IGNITABLE HAZARDOUS WASTES ARE THOSE WASTES WHICH HAVE A FLASHPOINT OF LESS THAN 140 DEGREES FAHRENHEIT AS DETERMINED BY A PENSKEY-MARTENS CLOSED CUP FLASH POINT TESTER. ANOTHER METHOD OF DETERMINING THE FLASH POINT OF A WASTE IS TO REVIEW THE MATERIAL SAFETY DATA SHEET, WHICH CAN BE OBTAINED FROM THE MANUFACTURER OR DISTRIBUTOR OF THE MATERIAL. LACQUER THINNER IS AN EXAMPLE OF A COMMONLY USED SOLVENT WHICH WOULD BE CONSIDERED AS IGNITABLE HAZARDOUS WASTE.

Waste code: D040  
Waste name: TRICHLOROETHYLENE

Waste code: F001  
Waste name: THE FOLLOWING SPENT HALOGENATED SOLVENTS USED IN DEGREASING: TETRACHLOROETHYLENE, TRICHLOROETHYLENE, METHYLENE CHLORIDE, 1,1,1-TRICHLOROETHANE, CARBON TETRACHLORIDE, AND CHLORINATED FLUOROCARBONS; ALL SPENT SOLVENT MIXTURES/BLENDS USED IN DEGREASING CONTAINING, BEFORE USE, A TOTAL OF TEN PERCENT OR MORE (BY VOLUME) OF ONE OR MORE OF THE ABOVE HALOGENATED SOLVENTS OR THOSE SOLVENTS LISTED IN F002, F004, AND F005, AND STILL BOTTOMS FROM THE RECOVERY OF THESE SPENT SOLVENTS AND SPENT SOLVENT MIXTURES.

Map ID  
Direction  
Distance  
Elevation

MAP FINDINGS

Site Database(s) EDR ID Number  
EPA ID Number

CITY OF KENOSHA DEPT OF CITY DEV (Continued)

1006812183

Waste code: F002  
Waste name: THE FOLLOWING SPENT HALOGENATED SOLVENTS: TETRACHLOROETHYLENE, METHYLENE CHLORIDE, TRICHLOROETHYLENE, 1,1,1-TRICHLOROETHANE, CHLOROBENZENE, 1,1,2-TRICHLORO-1,2,2-TRIFLUOROETHANE, ORTHO-DICHLOROBENZENE, TRICHLOROFLUOROMETHANE, AND 1,1,2-TRICHLOROETHANE; ALL SPENT SOLVENT MIXTURES/BLENDS CONTAINING, BEFORE USE, A TOTAL OF TEN PERCENT OR MORE (BY VOLUME) OF ONE OR MORE OF THE ABOVE HALOGENATED SOLVENTS OR THOSE LISTED IN F001, F004, OR F005, AND STILL BOTTOMS FROM THE RECOVERY OF THESE SPENT SOLVENTS AND SPENT SOLVENT MIXTURES.

Violation Status: No violations found

FINDS:

Registry ID: 110013325151

Environmental Interest/Information System

WI-ESR (Wisconsin - Environmental System Registry) is a database that contains core information about facilities, organizations, and people related to Wisconsin's DNR (Department of Natural Resources).

US EPA Assessment, Cleanup and Redevelopment Exchange System (ACRES) is an federal online database for Brownfields Grantees to electronically submit data directly to EPA.

State Environmental Programs. This particular category shows if the facility is regulated by a state environmental program that may monitor air quality, waste water, drinking water, storage tanks, permits, and emergency response.

RCRAInfo is a national information system that supports the Resource Conservation and Recovery Act (RCRA) program through the tracking of events and activities related to facilities that generate, transport, and treat, store, or dispose of hazardous waste. RCRAInfo allows RCRA program staff to track the notification, permit, compliance, and corrective action activities required under RCRA.

CERCLIS (Comprehensive Environmental Response, Compensation, and Liability Information System) is the Superfund database that is used to support management in all phases of the Superfund program. The system contains information on all aspects of hazardous waste sites, including an inventory of sites, planned and actual site activities, and financial information.

WI ERP:

Site Id: 8925900  
Detail Seq No: 379474  
Activity Type: ERP  
Activity Name: C & L CLEANERS (FORMER)  
Activity Number: 0230379474  
Activity Display Number: 02-30-379474  
Activity Detail Address: NONE  
Activity Comments: Not reported  
Region Name: SOUTHEAST  
Facility ID: 230011650

Map ID  
Direction  
Distance  
Elevation

MAP FINDINGS

Site

Database(s)

EDR ID Number  
EPA ID Number

CITY OF KENOSHA DEPT OF CITY DEV (Continued)

1006812183

Start Date: 11/11/2002  
End Date: Not reported  
Last Action Date: 08/05/2013  
Status Cd: O  
Status: OPEN  
Jurisdiction: DNR RR  
Act Code: 330  
Owner Name: CITY OF KENOSHA  
Owner Addr: 625 52ND ST RM 308  
Owner City,St,Zip: KENOSHA, WI 53140  
Dept Of Commerce Number: NONE  
Comm Occurrence Id: NONE  
EPA Cerclis Id: Not reported  
Risk Code: N/A  
Acres: UNKNOWN  
Acres 100: N  
EPA NPL Site?: No  
Dept Of Commerce Tracking: No  
PECFA Funds Eligible?: No  
Above Ground Storage Tank?: No  
Drycleaner?: Yes  
Co-contamination?: No  
Public Land Survey System Desc: NW 1/4 of the SE 1/4 of Sec 18, T01N, R23E  
Geo Located: Y  
DNR GIS Registry View Map Layers: N  
GIS Area Point Flag: P

Actions:

Action Date: 07/29/2004 Action Code: 35  
Action Name: Site Investigation Workplan Received (w/out Fee)/3  
Action Desc: Date the DNR receives the Site Investigation Workplan. States the objectives of the investigation to determine the degree and extent of contamination.  
Action Comments: SITE INVESTIGATION WORKPLAN BY STS FROM SAG GRANT197

Action Date: 06/07/2006 Action Code: 35  
Action Name: Site Investigation Workplan Received (w/out Fee)/4  
Action Desc: Date the DNR receives the Site Investigation Workplan. States the objectives of the investigation to determine the degree and extent of contamination.  
Action Comments: Not reported

Action Date: 12/05/2003 Action Code: 35  
Action Name: Site Investigation Workplan Received (w/out Fee)/2  
Action Desc: Date the DNR receives the Site Investigation Workplan. States the objectives of the investigation to determine the degree and extent of contamination.  
Action Comments: FIELD SAMPLING PLAN FOR A TARGETED BROWNFIELD ASSESSMENT

Action Date: 08/12/2003 Action Code: 35  
Action Name: Site Investigation Workplan Received (w/out Fee)  
Action Desc: Date the DNR receives the Site Investigation Workplan. States the objectives of the investigation to determine the degree and extent of contamination.  
Action Comments: DRAFT FIELD SAMPLING PLAN

Action Date: 08/31/2004 Action Code: 37  
Action Name: SI Report Received (w/out Fee)

Map ID  
Direction  
Distance  
Elevation

MAP FINDINGS

Site

Database(s)

EDR ID Number  
EPA ID Number

CITY OF KENOSHA DEPT OF CITY DEV (Continued)

1006812183

Action Desc: Date the DNR receives the Site Investigation Report. Provides information regarding activities performed to determine degree & extent of contamination and forming a basis for choosing the appropriate remedial action.

Action Comments: TN&A FINAL REPORT

Action Date: 06/24/2005 Action Code: 37

Action Name: SI Report Received (w/out Fee)/2

Action Desc: Date the DNR receives the Site Investigation Report. Provides information regarding activities performed to determine degree & extent of contamination and forming a basis for choosing the appropriate remedial action.

Action Comments: Not reported

Action Date: 05/15/2007 Action Code: 39

Action Name: Remedial Action Options Report received (w/out Fee)

Action Desc: Date DNR receives the RAOR (a workplan). It identifies and evaluates options to prevent, minimize, stabilize or eliminate threats from the discharged hazardous substances and to restore the environment to the extent practicable.

Action Comments: REM ACTION OPTION REPT

Action Date: 11/19/2002 Action Code: 29

Action Name: Phase II Environmental Site Assessment Rpt Received

Action Desc: Date that the DNR received a Phase II Environmental Site Assessment Report.

Action Comments: AUTOPOPULATED FROM 28 ENTRY

Action Date: 11/19/2002 Action Code: 28

Action Name: Phase I Environmental Site Assessment Rpt Received

Action Desc: Date that the DNR received a Phase I Environmental Site Assessment Report.

Action Comments: Not reported

Action Date: 10/25/2012 Action Code: 200

Action Name: Push Action Taken

Action Desc: Any action, either written or verbal, taken by DNR to get an inactive site moving again.

Action Comments: Not reported

Action Date: 09/07/2011 Action Code: 130

Action Name: DNR Regulatory Reminder Sent

Action Desc: Date DNR sent written notification to Responsible Parties and/or other interested parties reminding them of a regulatory obligation.

Action Comments: Vapor Intrusion (VI) Assessment Notification Ltr Sent

Action Date: 12/18/2012 Action Code: 99

Action Name: Miscellaneous/2

Action Desc: Miscellaneous action. Please see action comments.

Action Comments: LETTER FROM CONSULTANT IN RESPONSE TO PUSH: APPLYING FOR A GRANT

Action Date: 08/05/2013 Action Code: 43

Action Name: Status Report Received

Action Desc: Date updates on progress are received. Can be 30, 60, 90 days or other interval.

Action Comments: SI STATUS REPORT

Map ID  
Direction  
Distance  
Elevation

MAP FINDINGS

Site

Database(s) EDR ID Number  
EPA ID Number

CITY OF KENOSHA DEPT OF CITY DEV (Continued)

1006812183

Action Date: 08/05/2013 Action Code: 300  
Action Name: Informal Review Performed for a Non-Fee Related Submittal  
Action Desc: Date the informal/expedited review was completed for a non-fee related submittal. Please see action comment which indicates if Project Manager response was provided by phone or email.  
Action Comments: REVIEWED AND FILED STATUS REPT

Action Date: 11/19/2002 Action Code: 99  
Action Name: Miscellaneous  
Action Desc: Miscellaneous action. Please see action comments.  
Action Comments: SL.REC'D PHASE I & II REPORTS

Action Date: 11/11/2002 Action Code: 1  
Action Name: Notification  
Action Desc: Date the DNR is notified of the discovery of the contamination.  
Action Comments: Not reported

Substances:

Substance Desc: Volatile Organic Compounds  
Amount Released: Not reported  
Release Code: Not reported

Substance Desc: Metals  
Amount Released: Not reported  
Release Code: Not reported

Substance Desc: Resource Conservation and Recovery Act Subtitle C Wastes  
Amount Released: Not reported  
Release Code: Not reported

Substance Desc: Polynuclear Aromatic Hydrocarbons  
Amount Released: Not reported  
Release Code: Not reported

Impact Number: 379479  
Impact Code: 04  
Impact Comments: Groundwater Contamination  
Impact Potential: Not reported

Impact Number: 379480  
Impact Code: 05  
Impact Comments: Soil Contamination  
Impact Potential: Not reported

Impact Number: 379481  
Impact Code: 06  
Impact Comments: Other  
Impact Potential: Not reported

Contacts:

Role Desc: Project Manager  
Contact Name: DOUG CIESLAK  
Contact Address: 9531 RAYNE RD  
Contact Addr2: Not reported  
Contact City,St,Zip: STURTEVANT, WI 53177  
Contact Country: UNITED STATES

Map ID  
Direction  
Distance  
Elevation

MAP FINDINGS

Site

Database(s)

EDR ID Number  
EPA ID Number

**CITY OF KENOSHA DEPT OF CITY DEV (Continued)**

**1006812183**

Company Address: STURTEVANT, WI 53177

Role Desc: Former Project Manager  
Contact Name: SHANNA LAUBE-ANDERSON  
Contact Address: 9531 RAYNE ROAD  
Contact Addr2: Not reported  
Contact City,St,Zip: STURTEVANT, WI 53177  
Contact Country: UNITED STATES  
Company Address: STURTEVANT, WI 53177

Role Desc: Consultant  
Contact Name: AECOM  
Contact Address: 1555 N RIVERCENTER DR  
Contact Addr2: STE 214  
Contact City,St,Zip: MILWAUKEE, WI 53212  
Contact Country: UNITED STATES  
Company Address: MILWAUKEE, WI 53212

Role Desc: Responsible Party  
Contact Name: CITY OF KENOSHA - DEPT OF CITY DEVELOPMENT  
Contact Address: 625 52ND ST  
Contact Addr2: Not reported  
Contact City,St,Zip: KENOSHA, WI 53140  
Contact Country: UNITED STATES  
Company Address: KENOSHA, WI 53140

**BRRTS:**

Click here for WDNR BRRTS Link:

Site Id: 8925900  
Region Name: SOUTHEAST  
Facility ID: 230011650  
Owner Name: CITY OF KENOSHA  
Owner Addr: 625 52ND ST RM 308  
Owner City,St,Zip: KENOSHA, WI 53140  
Activity Number: 0730397230  
Activity Display Number: 07-30-397230  
Detail Seq No: 397230  
Status: GEN PROP  
Activity Type: GENERAL PROPERTY  
Activity Name: C & L CLEANERS (FORMER)  
Activity Detail Address: NONE  
Activity Comments: SAG GRANT REC'D OCT. 31, 2002, NOT AWARDED 1/14/2003  
Start Date: 10/31/2002  
End Date: Not reported  
Last Action: 04/23/2013  
Dept Of Commerce Number: NONE  
Comm Occurrence Id: NONE  
EPA Cerclis Id: Not reported  
Jurisdiction: DNR RR  
Act Code: 380  
Risk Code: N/A  
Acres: UNKNOWN  
Acres 100: N  
EPA NPL Site?: No  
Dept Of Commerce Tracking: No



Map ID  
Direction  
Distance  
Elevation

MAP FINDINGS

Site

Database(s)

EDR ID Number  
EPA ID Number

CITY OF KENOSHA DEPT OF CITY DEV (Continued)

1006812183

PECFA Funds Eligible?: No  
Above Ground Storage Tank?: No  
Drycleaner?: No  
Co-contamination?: No  
Public Land Survey System Desc: NW 1/4 of the SE 1/4 of Sec 18, T01N, R23E  
Geo Located: Y  
DNR GIS Registry View Map Layers: N  
GIS Area Point Flag: P

Actions:

Action Date: 04/23/2013 Action Code: 636  
Action Name: WAM Contractor Services Grant Awarded  
Action Desc: Date DNR awarded a Wisconsin Assessment Monies (WAM) Contractor Services Grant.  
Action Comments: WCS-024 AWARDED

Action Date: 10/31/2002 Action Code: 601  
Action Name: Brownfields Site Assessment Grant - Application Received  
Action Desc: The date that an application was received for this site for the DNR's Brownfields Site Assessment Grant (SAG) program. The SAG program provides grants to local government for site assessment, tank removal and other actions.  
Action Comments: SAG-079 SMALL GRANT

Action Date: 01/14/2003 Action Code: 603  
Action Name: Brownfields Site Assessment Grant - Grant Not Awarded  
Action Desc: The date that it was determined that a grant will \*not\* be awarded for this site for the DNR's Brownfields Site Assessment Grant (SAG) program. The SAG program provides grants to local government for site assessment, tank removal and other actions.  
Action Comments: SAG-080 NOT AWARDED

Action Date: 10/31/2002 Action Code: 601  
Action Name: Brownfields Site Assessment Grant - Application Received  
Action Desc: The date that an application was received for this site for the DNR's Brownfields Site Assessment Grant (SAG) program. The SAG program provides grants to local government for site assessment, tank removal and other actions.  
Action Comments: SAG-080 LARGE GRANT

Action Date: 02/01/2006 Action Code: 602  
Action Name: Site Assessment Grant (SAG) - Small Award  
Action Desc: DNR has awarded a SAG to a local government for assessment of contamination, demolition, tank/container removal or other actions.  
Action Comments: SAG-398 AWARDED

Action Date: 10/20/2005 Action Code: 601  
Action Name: Brownfields Site Assessment Grant - Application Received/3  
Action Desc: The date that an application was received for this site for the DNR's Brownfields Site Assessment Grant (SAG) program. The SAG program provides grants to local government for site assessment, tank removal and other actions.  
Action Comments: SAG-398 SMALL GRANT

Action Date: 06/07/2004 Action Code: 602  
Action Name: Site Assessment Grant (SAG) - Small Award  
Action Desc: DNR has awarded a SAG to a local government for assessment of

Map ID  
Direction  
Distance  
Elevation

MAP FINDINGS

Site

Database(s)

EDR ID Number  
EPA ID Number

CITY OF KENOSHA DEPT OF CITY DEV (Continued)

1006812183

Action Comments: contamination, demolition, tank/container removal or other actions.  
SAG-197 AWARDED

Action Date: 01/14/2003 Action Code: 602  
Action Name: Site Assessment Grant (SAG) - Small Award  
Action Desc: DNR has awarded a SAG to a local government for assessment of  
contamination, demolition, tank/container removal or other actions.  
Action Comments: SAG-079 AWARDED

Contacts:  
Role Desc: Former Project Manager  
Contact Name: MICHELLE WILLIAMS  
Contact Address: 2300 N MARTIN LUTHER KING DRIV  
Contact Addr2: Not reported  
Contact City,St,Zip: MILWAUKEE, WI 53212  
Contact Country: UNITED STATES  
Company Address: MILWAUKEE, WI 53212

Role Desc: Project Manager  
Contact Name: DOUG CIESLAK  
Contact Address: 9531 RAYNE RD  
Contact Addr2: Not reported  
Contact City,St,Zip: STURTEVANT, WI 53177  
Contact Country: UNITED STATES  
Company Address: STURTEVANT, WI 53177

WI MANIFEST:  
Year: 07  
EPA ID: WIR000110676  
FID: 230011650  
ACT Code: 206  
ACT Status: A  
ACT Code 1: 206  
ACT Name: HW Small Generator - One time/Periodic  
Contact First Name: SHARON  
Contact Last Name: KREWSON  
Contact Title: AGENT  
Contact Address: 625 52ND ST RM 308  
Contact State: WI  
Contact City: KENOSHA  
Contact Zip: 53140  
Contact Telephone: 2626534030  
Contact Extention: Not reported  
Contact Email Address: csharik@kenosha.org  
Shipped: -  
Year: Not reported  
Manifest DOC ID: Not reported  
Copy Type: Not reported  
Gen EPA ID: Not reported  
Gen Date: Not reported  
TSD Date: Not reported  
TSD EPA ID: Not reported  
GEN Copy Revd Date: Not reported  
TSG Copy Revd Date: Not reported

Map ID  
Direction  
Distance  
Elevation

MAP FINDINGS

Site

Database(s)

EDR ID Number  
EPA ID Number

CITY OF KENOSHA DEPT OF CITY DEV (Continued)

1006812183

Transport: -  
Year: Not reported  
Manifest Doc ID: Not reported  
Transporter EPA ID: Not reported  
Transport Order Num: Not reported  
Transport Date: Not reported

Waste:  
Year: Not reported  
Manifest DOC ID: Not reported  
Waste Page No: Not reported  
Waste Line No: Not reported  
Waste Code: Not reported  
Waste Amount: Not reported  
Unit of Measure: Not reported  
Waste LBS: Not reported

Year: 07  
EPA ID: WIR000110676  
FID: 230011650  
ACT Code: 204  
ACT Status: 1  
ACT Code 1: 0  
ACT Name: Not reported  
Contact First Name: Not reported  
Contact Last Name: Not reported  
Contact Title: Not reported  
Contact Address: Not reported  
Contact State: Not reported  
Contact City: Not reported  
Contact Zip: 0  
Contact Telephone: 0  
Contact Extention: Not reported  
Contact Email Address: Not reported  
Shipped: -  
Year: Not reported  
Manifest DOC ID: Not reported  
Copy Type: Not reported  
Gen EPA ID: Not reported  
Gen Date: Not reported  
TSD Date: Not reported  
TSD EPA ID: Not reported  
GEN Copy Revd Date: Not reported  
TSG Copy Revd Date: Not reported

Transport: -  
Year: Not reported  
Manifest Doc ID: Not reported  
Transporter EPA ID: Not reported  
Transport Order Num: Not reported  
Transport Date: Not reported

Waste:  
Year: Not reported  
Manifest DOC ID: Not reported

Map ID  
Direction  
Distance  
Elevation

MAP FINDINGS

Site

Database(s) EDR ID Number  
EPA ID Number

CITY OF KENOSHA DEPT OF CITY DEV (Continued)

1006812183

Waste Page No: Not reported  
Waste Line No: Not reported  
Waste Code: Not reported  
Waste Amount: Not reported  
Unit of Measure: Not reported  
Waste LBS: Not reported

Year: 06  
EPA ID: WIR000110676  
FID: 230011650  
ACT Code: 204  
ACT Status: 1  
ACT Code 1: Not reported  
ACT Name: Not reported  
Contact First Name: Not reported  
Contact Last Name: Not reported  
Contact Title: Not reported  
Contact Address: Not reported  
Contact State: Not reported  
Contact City: Not reported  
Contact Zip: Not reported  
Contact Telephone: Not reported  
Contact Extention: Not reported  
Contact Email Address: Not reported  
Shipped: -  
Year: Not reported  
Manifest DOC ID: Not reported  
Copy Type: Not reported  
Gen EPA ID: Not reported  
Gen Date: Not reported  
TSD Date: Not reported  
TSD EPA ID: Not reported  
GEN Copy Revd Date: Not reported  
TSG Copy Revd Date: Not reported

Transport: -  
Year: Not reported  
Manifest Doc ID: Not reported  
Transporter EPA ID: Not reported  
Transport Order Num: Not reported  
Transport Date: Not reported

Waste:  
Year: Not reported  
Manifest DOC ID: Not reported  
Waste Page No: Not reported  
Waste Line No: Not reported  
Waste Code: Not reported  
Waste Amount: Not reported  
Unit of Measure: Not reported  
Waste LBS: Not reported

Year: 06  
EPA ID: WIR000110676  
FID: 230011650

Map ID  
Direction  
Distance  
Elevation

MAP FINDINGS

Site

Database(s)

EDR ID Number  
EPA ID Number

**CITY OF KENOSHA DEPT OF CITY DEV (Continued)**

**1006812183**

ACT Code: 206  
ACT Status: A  
ACT Code 1: 206  
ACT Name: HW Small Generator - One time/Periodic  
Contact First Name: SHARON  
Contact Last Name: BAKER  
Contact Title: CITY REAL ESTATE AGENT  
Contact Address: 625 52ND ST RM 308  
Contact State: WI  
Contact City: KENOSHA  
Contact Zip: 53140  
Contact Telephone: 2626534030  
Contact Extention: Not reported  
Contact Email Address: csharik@kenosha.org  
Shipped: -  
Year: Not reported  
Manifest DOC ID: Not reported  
Copy Type: Not reported  
Gen EPA ID: Not reported  
Gen Date: Not reported  
TSD Date: Not reported  
TSD EPA ID: Not reported  
GEN Copy Revd Date: Not reported  
TSG Copy Revd Date: Not reported

Transport: -  
Year: Not reported  
Manifest Doc ID: Not reported  
Transporter EPA ID: Not reported  
Transport Order Num: Not reported  
Transport Date: Not reported

Waste:  
Year: Not reported  
Manifest DOC ID: Not reported  
Waste Page No: Not reported  
Waste Line No: Not reported  
Waste Code: Not reported  
Waste Amount: Not reported  
Unit of Measure: Not reported  
Waste LBS: Not reported

**BROWNFIELDS:**

Site Id: 8925900  
Detail Seq No: 397230  
Activity Type: GENERAL PROPERTY  
Activity Name: C & L CLEANERS (FORMER)  
Activity Number: 0730397230  
Activity Display Number: 07-30-397230  
Activity Detail Address: NONE  
Activity Comments: SAG GRANT REC'D OCT. 31, 2002, NOT AWARDED 1/14/2003  
Region Name: SOUTHEAST  
Facility ID: 230011650  
Start Date: 10/31/2002  
End Date: Not reported

Map ID  
Direction  
Distance  
Elevation

MAP FINDINGS

Site

Database(s)  
EDR ID Number  
EPA ID Number

CITY OF KENOSHA DEPT OF CITY DEV (Continued)

1006812183

Last Action: 04/23/2013  
Action Comments: SAG-398 AWARDED  
Action Date: 02/01/2006  
Status Cd: G  
Status: GEN PROP  
Jurisdiction: DNR RR  
Act Name: Site Assessment Grant (SAG) - Small Award  
Act Code: 602  
ACT Description: DNR has awarded a SAG to a local government for assessment of contamination, demolition, tank/container removal or other actions.  
Owner Name: CITY OF KENOSHA  
Owner Addr: 625 52ND ST RM 308  
Owner City,St,Zip: KENOSHA, WI 53140  
Dept Of Commerce Number: NONE  
Comm Occurrence Id: NONE  
EPA Cerclis Id: Not reported  
Risk Code: N/A  
Acres: UNKNOWN  
Acres 100: N  
EPA NPL Site?: No  
Dept Of Commerce Tracking: No  
PECFA Funds Eligible?: No  
Above Ground Storage Tank?: No  
Drycleaner?: No  
Co-contamination?: No  
Public Land Survey System Desc: NW 1/4 of the SE 1/4 of Sec 18, T01N, R23E  
Geo Located: Y  
DNR GIS Registry View Map Layers: N  
GIS Area Point Flag: P

Actions:

Action Date: 04/23/2013 Action Code: 636  
Action Name: WAM Contractor Services Grant Awarded  
Action Desc: Date DNR awarded a Wisconsin Assessment Monies (WAM) Contractor Services Grant.  
Action Comments: WCS-024 AWARDED  
  
Action Date: 10/31/2002 Action Code: 601  
Action Name: Brownfields Site Assessment Grant - Application Received  
Action Desc: The date that an application was received for this site for the DNR's Brownfields Site Assessment Grant (SAG) program. The SAG program provides grants to local government for site assessment, tank removal and other actions.  
Action Comments: SAG-079 SMALL GRANT  
  
Action Date: 01/14/2003 Action Code: 603  
Action Name: Brownfields Site Assessment Grant - Grant Not Awarded  
Action Desc: The date that it was determined that a grant will \*not\* be awarded for this site for the DNR's Brownfields Site Assessment Grant (SAG) program. The SAG program provides grants to local government for site assessment, tank removal and other actions.  
Action Comments: SAG-080 NOT AWARDED  
  
Action Date: 10/31/2002 Action Code: 601  
Action Name: Brownfields Site Assessment Grant - Application Received  
Action Desc: The date that an application was received for this site for the DNR's Brownfields Site Assessment Grant (SAG) program. The SAG program provides grants to local government for site assessment, tank removal

Map ID  
Direction  
Distance  
Elevation

MAP FINDINGS

Site

Database(s)

EDR ID Number  
EPA ID Number

CITY OF KENOSHA DEPT OF CITY DEV (Continued)

1006812183

and other actions.  
Action Comments: SAG-080 LARGE GRANT

Action Date: 02/01/2006 Action Code: 602  
Action Name: Site Assessment Grant (SAG) - Small Award  
Action Desc: DNR has awarded a SAG to a local government for assessment of contamination, demolition, tank/container removal or other actions.  
Action Comments: SAG-398 AWARDED

Action Date: 10/20/2005 Action Code: 601  
Action Name: Brownfields Site Assessment Grant - Application Received/3  
Action Desc: The date that an application was received for this site for the DNR's Brownfields Site Assessment Grant (SAG) program. The SAG program provides grants to local government for site assessment, tank removal and other actions.  
Action Comments: SAG-398 SMALL GRANT

Action Date: 06/07/2004 Action Code: 602  
Action Name: Site Assessment Grant (SAG) - Small Award  
Action Desc: DNR has awarded a SAG to a local government for assessment of contamination, demolition, tank/container removal or other actions.  
Action Comments: SAG-197 AWARDED

Action Date: 01/14/2003 Action Code: 602  
Action Name: Site Assessment Grant (SAG) - Small Award  
Action Desc: DNR has awarded a SAG to a local government for assessment of contamination, demolition, tank/container removal or other actions.  
Action Comments: SAG-079 AWARDED

Contacts:

Role Desc: Former Project Manager  
Contact Name: MICHELLE WILLIAMS  
Contact Address: 2300 N MARTIN LUTHER KING DRIV  
Contact Addr2: Not reported  
Contact City,St,Zip: MILWAUKEE, WI 53212  
Contact Country: UNITED STATES  
Company Address: MILWAUKEE, WI 53212

Role Desc: Project Manager  
Contact Name: DOUG CIESLAK  
Contact Address: 9531 RAYNE RD  
Contact Addr2: Not reported  
Contact City,St,Zip: STURTEVANT, WI 53177  
Contact Country: UNITED STATES  
Company Address: STURTEVANT, WI 53177

Site Id: 8925900  
Detail Seq No: 397230  
Activity Type: GENERAL PROPERTY  
Activity Name: C & L CLEANERS (FORMER)  
Activity Number: 0730397230  
Activity Display Number: 07-30-397230  
Activity Detail Address: NONE  
Activity Comments: SAG GRANT REC'D OCT. 31, 2002, NOT AWARDED 1/14/2003  
Region Name: SOUTHEAST  
Facility ID: 230011650  
Start Date: 10/31/2002

Map ID  
Direction  
Distance  
Elevation

MAP FINDINGS

Site

Database(s)

EDR ID Number  
EPA ID Number

CITY OF KENOSHA DEPT OF CITY DEV (Continued)

1006812183

End Date: Not reported  
Last Action: 04/23/2013  
Action Comments: SAG-197 AWARDED  
Action Date: 06/07/2004  
Status Cd: G  
Status: GEN PROP  
Jurisdiction: DNR RR  
Act Name: Site Assessment Grant (SAG) - Small Award  
Act Code: 602  
ACT Description: DNR has awarded a SAG to a local government for assessment of contamination, demolition, tank/container removal or other actions.  
Owner Name: CITY OF KENOSHA  
Owner Addr: 625 52ND ST RM 308  
Owner City,St,Zip: KENOSHA, WI 53140  
Dept Of Commerce Number: NONE  
Comm Occurrence Id: NONE  
EPA Cerclis Id: Not reported  
Risk Code: N/A  
Acres: UNKNOWN  
Acres 100: N  
EPA NPL Site?: No  
Dept Of Commerce Tracking: No  
PECFA Funds Eligible?: No  
Above Ground Storage Tank?: No  
Drycleaner?: No  
Co-contamination?: No  
Public Land Survey System Desc: NW 1/4 of the SE 1/4 of Sec 18, T01N, R23E  
Geo Located: Y  
DNR GIS Registry View Map Layers: N  
GIS Area Point Flag: P

Actions:

Action Date: 04/23/2013 Action Code: 636  
Action Name: WAM Contractor Services Grant Awarded  
Action Desc: Date DNR awarded a Wisconsin Assessment Monies (WAM) Contractor Services Grant.  
Action Comments: WCS-024 AWARDED

Action Date: 10/31/2002 Action Code: 601  
Action Name: Brownfields Site Assessment Grant - Application Received  
Action Desc: The date that an application was received for this site for the DNR's Brownfields Site Assessment Grant (SAG) program. The SAG program provides grants to local government for site assessment, tank removal and other actions.  
Action Comments: SAG-079 SMALL GRANT

Action Date: 01/14/2003 Action Code: 603  
Action Name: Brownfields Site Assessment Grant - Grant Not Awarded  
Action Desc: The date that it was determined that a grant will "not" be awarded for this site for the DNR's Brownfields Site Assessment Grant (SAG) program. The SAG program provides grants to local government for site assessment, tank removal and other actions.  
Action Comments: SAG-080 NOT AWARDED

Action Date: 10/31/2002 Action Code: 601  
Action Name: Brownfields Site Assessment Grant - Application Received  
Action Desc: The date that an application was received for this site for the DNR's Brownfields Site Assessment Grant (SAG) program. The SAG program



Map ID  
Direction  
Distance  
Elevation

MAP FINDINGS

Site

Database(s)

EDR ID Number  
EPA ID Number

CITY OF KENOSHA DEPT OF CITY DEV (Continued)

1006812183

provides grants to local government for site assessment, tank removal and other actions.  
Action Comments: SAG-080 LARGE GRANT

Action Date: 02/01/2006 Action Code: 602  
Action Name: Site Assessment Grant (SAG) - Small Award  
Action Desc: DNR has awarded a SAG to a local government for assessment of contamination, demolition, tank/container removal or other actions.  
Action Comments: SAG-398 AWARDED

Action Date: 10/20/2005 Action Code: 601  
Action Name: Brownfields Site Assessment Grant - Application Received/3  
Action Desc: The date that an application was received for this site for the DNR's Brownfields Site Assessment Grant (SAG) program. The SAG program provides grants to local government for site assessment, tank removal and other actions.  
Action Comments: SAG-398 SMALL GRANT

Action Date: 06/07/2004 Action Code: 602  
Action Name: Site Assessment Grant (SAG) - Small Award  
Action Desc: DNR has awarded a SAG to a local government for assessment of contamination, demolition, tank/container removal or other actions.  
Action Comments: SAG-197 AWARDED

Action Date: 01/14/2003 Action Code: 602  
Action Name: Site Assessment Grant (SAG) - Small Award  
Action Desc: DNR has awarded a SAG to a local government for assessment of contamination, demolition, tank/container removal or other actions.  
Action Comments: SAG-079 AWARDED

Contacts:

Role Desc: Former Project Manager  
Contact Name: MICHELLE WILLIAMS  
Contact Address: 2300 N MARTIN LUTHER KING DRIV  
Contact Addr2: Not reported  
Contact City,St,Zip: MILWAUKEE, WI 53212  
Contact Country: UNITED STATES  
Company Address: MILWAUKEE, WI 53212

Role Desc: Project Manager  
Contact Name: DOUG CIESLAK  
Contact Address: 9531 RAYNE RD  
Contact Addr2: Not reported  
Contact City,St,Zip: STURTEVANT, WI 53177  
Contact Country: UNITED STATES  
Company Address: STURTEVANT, WI 53177

Site Id: 8925900  
Detail Seq No: 397230  
Activity Type: GENERAL PROPERTY  
Activity Name: C & L CLEANERS (FORMER)  
Activity Number: 0730397230  
Activity Display Number: 07-30-397230  
Activity Detail Address: NONE  
Activity Comments: SAG GRANT REC'D OCT. 31, 2002, NOT AWARDED 1/14/2003  
Region Name: SOUTHEAST  
Facility ID: 230011650

Map ID  
Direction  
Distance  
Elevation

MAP FINDINGS

Site

Database(s)

EDR ID Number  
EPA ID Number

CITY OF KENOSHA DEPT OF CITY DEV (Continued)

1006812183

Start Date: 10/31/2002  
End Date: Not reported  
Last Action: 04/23/2013  
Action Comments: SAG-079 AWARDED  
Action Date: 01/14/2003  
Status Cd: G  
Status: GEN PROP  
Jurisdiction: DNR RR  
Act Name: Site Assessment Grant (SAG) - Small Award  
Act Code: 602  
ACT Description: DNR has awarded a SAG to a local government for assessment of contamination, demolition, tank/container removal or other actions.  
Owner Name: CITY OF KENOSHA  
Owner Addr: 625 52ND ST RM 308  
Owner City,St,Zip: KENOSHA, WI 53140  
Dept Of Commerce Number: NONE  
Comm Occurrence Id: NONE  
EPA Cerclis Id: Not reported  
Risk Code: N/A  
Acres: UNKNOWN  
Acres 100: N  
EPA NPL Site?: No  
Dept Of Commerce Tracking: No  
PECFA Funds Eligible?: No  
Above Ground Storage Tank?: No  
Drycleaner?: No  
Co-contamination?: No  
Public Land Survey System Desc: NW 1/4 of the SE 1/4 of Sec 18, T01N, R23E  
Geo Located: Y  
DNR GIS Registry View Map Layers: N  
GIS Area Point Flag: P

Actions:

Action Date: 04/23/2013 Action Code: 636  
Action Name: WAM Contractor Services Grant Awarded  
Action Desc: Date DNR awarded a Wisconsin Assessment Monies (WAM) Contractor Services Grant.  
Action Comments: WCS-024 AWARDED

Action Date: 10/31/2002 Action Code: 601  
Action Name: Brownfields Site Assessment Grant - Application Received  
Action Desc: The date that an application was received for this site for the DNR's Brownfields Site Assessment Grant (SAG) program. The SAG program provides grants to local government for site assessment, tank removal and other actions.  
Action Comments: SAG-079 SMALL GRANT

Action Date: 01/14/2003 Action Code: 603  
Action Name: Brownfields Site Assessment Grant - Grant Not Awarded  
Action Desc: The date that it was determined that a grant will \*not\* be awarded for this site for the DNR's Brownfields Site Assessment Grant (SAG) program. The SAG program provides grants to local government for site assessment, tank removal and other actions.  
Action Comments: SAG-080 NOT AWARDED

Action Date: 10/31/2002 Action Code: 601  
Action Name: Brownfields Site Assessment Grant - Application Received  
Action Desc: The date that an application was received for this site for the DNR's

Map ID  
Direction  
Distance  
Elevation

MAP FINDINGS

Site

Database(s)

EDR ID Number  
EPA ID Number

CITY OF KENOSHA DEPT OF CITY DEV (Continued)

1006812183

Brownfields Site Assessment Grant (SAG) program. The SAG program provides grants to local government for site assessment, tank removal and other actions.

Action Comments: SAG-080 LARGE GRANT

Action Date: 02/01/2006 Action Code: 602

Action Name: Site Assessment Grant (SAG) - Small Award

Action Desc: DNR has awarded a SAG to a local government for assessment of contamination, demolition, tank/container removal or other actions.

Action Comments: SAG-398 AWARDED

Action Date: 10/20/2005 Action Code: 601

Action Name: Brownfields Site Assessment Grant - Application Received/3

Action Desc: The date that an application was received for this site for the DNR's Brownfields Site Assessment Grant (SAG) program. The SAG program provides grants to local government for site assessment, tank removal and other actions.

Action Comments: SAG-398 SMALL GRANT

Action Date: 06/07/2004 Action Code: 602

Action Name: Site Assessment Grant (SAG) - Small Award

Action Desc: DNR has awarded a SAG to a local government for assessment of contamination, demolition, tank/container removal or other actions.

Action Comments: SAG-197 AWARDED

Action Date: 01/14/2003 Action Code: 602

Action Name: Site Assessment Grant (SAG) - Small Award

Action Desc: DNR has awarded a SAG to a local government for assessment of contamination, demolition, tank/container removal or other actions.

Action Comments: SAG-079 AWARDED

Contacts:

Role Desc: Former Project Manager  
Contact Name: MICHELLE WILLIAMS  
Contact Address: 2300 N MARTIN LUTHER KING DRIV  
Contact Addr2: Not reported  
Contact City,St,Zip: MILWAUKEE, WI 53212  
Contact Country: UNITED STATES  
Company Address: MILWAUKEE, WI 53212

Role Desc: Project Manager  
Contact Name: DOUG CIESLAK  
Contact Address: 9531 RAYNE RD  
Contact Addr2: Not reported  
Contact City,St,Zip: STURTEVANT, WI 53177  
Contact Country: UNITED STATES  
Company Address: STURTEVANT, WI 53177

SHWIMS:

FID: 230011650  
Status: OPERATING  
Region: SOUTHEAST

Map ID  
Direction  
Distance  
Elevation

MAP FINDINGS

Site

Database(s) EDR ID Number  
EPA ID Number

**B5** **C&L INDUSTRIAL CLEANERS**  
**NNW** **8927 SHERIDAN ROAD**  
**< 1/8** **KENOSHA, WI 53143**  
**0.056 mi.**  
**294 ft.** **Site 3 of 3 in cluster B**

**CERCLIS** **1006371453**  
**WIN000508647**

**Relative:**  
**Higher**

**Actual:**  
**618 ft.**

**CERCLIS:**  
Site ID: 0508647  
EPA ID: WIN000508647  
Facility County: KENOSHA  
Short Name: C&L INDUSTRIAL CLEANERS  
Congressional District: 01  
IFMS ID: B54Y  
SMSA Number: Not reported  
USGC Hydro Unit: Not reported  
Federal Facility: Not a Federal Facility  
DMNSN Number: 0.00000  
Site Orphan Flag: Not reported  
RCRA ID: Not reported  
USGS Quadrangle: Not reported  
Site Init By Prog: S  
NFRAP Flag: Not reported  
Parent ID: Not reported  
RST Code: Not reported  
EPA Region: 05  
Classification: Not reported  
Site Settings Code: Not reported  
NPL Status: Not on the NPL  
DMNSN Unit Code: Not reported  
RBRAC Code: Not reported  
RResp Fed Agency Code: Not reported  
Non NPL Status: Removal Only Site (No Site Assessment Work Needed)  
Non NPL Status Date: 10/31/02  
Site Fips Code: 55059  
CC Concurrence Date: / /  
CC Concurrence FY: Not reported  
Alias EPA ID: Not reported  
Site FUDS Flag: Not reported

**CERCLIS Site Contact Name(s):**

Contact ID: 5271194.00000  
Contact Name: WILLIAM SIMES  
Contact Tel: (312) 886-3337  
Contact Title: On-Scene Coordinator (OSC)  
Contact Email: Not reported

Alias Comments: Not reported  
Site Description: Emergency response at Industrial/Commercial Dry Cleaner. Drums need time critical response activity.

**CERCLIS Assessment History:**

Action Code: 001  
Action: REMOVAL  
Date Started: 10/16/02  
Date Completed: 08/15/03  
Priority Level: Cleaned up  
Operable Unit: SITEWIDE  
Primary Responsibility: EPA Fund-Financed

Map ID  
Direction  
Distance  
Elevation

MAP FINDINGS

Site

Database(s)

EDR ID Number  
EPA ID Number

**C&L INDUSTRIAL CLEANERS (Continued)**

**1006371453**

Planning Status: Primary  
Urgency Indicator: Emergency  
Action Anomaly: Not reported

For detailed financial records, contact EDR for a Site Report.:

Action Code: 001  
Action: Notice Letters Issued  
Date Started: / /  
Date Completed: 05/18/06  
Priority Level: Not reported  
Operable Unit: SITEWIDE  
Primary Responsibility: Federal Enforcement  
Planning Status: Not reported  
Urgency Indicator: Not reported  
Action Anomaly: Not reported

For detailed financial records, contact EDR for a Site Report.:

Action Code: 001  
Action: NON-NATIONAL PRIORITIES LIST POTENTIALLY RESPONSIBLE PARTY SEARCH  
Date Started: / /  
Date Completed: 07/10/06  
Priority Level: Not reported  
Operable Unit: SITEWIDE  
Primary Responsibility: Federal Enforcement  
Planning Status: Not reported  
Urgency Indicator: Not reported  
Action Anomaly: Not reported

For detailed financial records, contact EDR for a Site Report.:

[Click this hyperlink](#) while viewing on your computer to access  
59 additional US CERCLIS Financial: record(s) in the EDR Site Report.

C6  
SSW  
< 1/8  
0.079 mi.  
419 ft.

9000 SHERIDAN RD  
KENOSHA, WI 53143

EDR US Hist Auto Stat 1015667188  
N/A

Site 1 of 3 in cluster C

Relative:  
Higher

EDR Historical Auto Stations:

Name: ANDREWS AUTO SALES  
Year: 2002  
Address: 9000 SHERIDAN RD

Actual:  
618 ft.

Name: ANDREWS AUTO SALES INC  
Year: 2003  
Address: 9000 SHERIDAN RD

Name: ANDREWS AUTO SALES  
Year: 2005  
Address: 9000 SHERIDAN RD

Name: ANDREWS AUTO SALES INC  
Year: 2006  
Address: 9000 SHERIDAN RD

MAP FINDINGS

Map ID Direction Distance Elevation		Database(s)	EDR ID Number EPA ID Number
--	--	-------------	--------------------------------

<b>C7</b> South < 1/8 0.089 mi. 470 ft.	<b>9009 SHERIDAN RD</b> <b>KENOSHA, WI 53143</b>  Site 2 of 3 in cluster C	<b>AST</b>	<b>U003470492</b> N/A
---	---	------------	--------------------------

Relative: Higher  Actual: 617 ft.	AST:	Facility ID: 153748 Facility County: KENOSHA Site Municipality: KENOSHA Land Owner Type: Private Fire Dept ID: Kenosha Town Customer ID: 385847 Owner Name: G LEBLANC CORP Owner Address: 7001 LEBLANC BLVD Owner PO Box: Not reported Owner City,St,Zip: KENOSHA, WI 53141 Building Name: MARTIN BAND INSTRUMENTS Building Address: 9009 SHERIDAN RD Building City,St,Zip: KENOSHA 53143  Tank Reg Object ID: 205623 Tank Wang Object ID: 300200098 Tank Status: Closed/Removed Tank Status Date: 01/17/1996 Tank Size (gal): 3500 Tank Contents: Chemical Object Type: AST Tank Occupancy: Industrial Tank Market: No Wall Size: Not reported Federally Regulated: Not reported
---	------	---

<b>C8</b> South < 1/8 0.089 mi. 470 ft.	<b>MARTIN BAND INSTRUMENT CO</b> <b>9009 SHERIDAN RD</b> <b>KENOSHA, WI 53143</b>  Site 3 of 3 in cluster C	RCRA NonGen / NLR MANIFEST SPILLS SHWIMS	<b>1000412053</b> <b>WID102219136</b>
---	---	---	--

Relative: Higher  Actual: 617 ft.	RCRA NonGen / NLR:	Date form received by agency: 04/10/2009 Facility name: MARTIN BAND INSTRUMENT CO Facility address: 9009 SHERIDAN RD KENOSHA, WI 53143  EPA ID: WID102219136 Mailing address: 7001 LEBBLANC BLVD KENOSHA, WI 53142  Contact: PHYLLIS E ITO-PITSCH Contact address: Not reported Not reported  Contact country: Not reported Contact telephone: (262) 658-1644 Telephone ext.: 1520 Contact email: PITO-PITSCH@CONN-SELMER.COM EPA Region: 05 Land type: Private Classification: Non-Generator Description: Handler: Non-Generators do not presently generate hazardous waste
---	--------------------	--

Map ID  
Direction  
Distance  
Elevation

MAP FINDINGS

Site

Database(s)

EDR ID Number  
EPA ID Number

MARTIN BAND INSTRUMENT CO (Continued)

1000412053

Owner/Operator Summary:

Owner/operator name: CONN-SELMER INC  
Owner/operator address: 600 INDUSTRIAL PKWY  
ELKHART, IN 46516  
Owner/operator country: US  
Owner/operator telephone: Not reported  
Legal status: Private  
Owner/Operator Type: Owner  
Owner/Op start date: 08/13/2004  
Owner/Op end date: Not reported

Owner/operator name: LEBLANC INC  
Owner/operator address: 9009 SHERIDAN RD  
KENOSHA, WI 53143  
Owner/operator country: US  
Owner/operator telephone: (262) 658-1644  
Legal status: Private  
Owner/Operator Type: Operator  
Owner/Op start date: 08/13/2004  
Owner/Op end date: Not reported

Owner/operator name: CONN-SELMER INC  
Owner/operator address: 600 INDUSTRIAL PKWY  
ELKHART, IN 46516  
Owner/operator country: US  
Owner/operator telephone: Not reported  
Legal status: Private  
Owner/Operator Type: Operator  
Owner/Op start date: 08/13/2004  
Owner/Op end date: Not reported

Owner/operator name: CONN-SELMER INC  
Owner/operator address: 600 INDUSTRIAL PKWY  
ELKHART, IN 46516  
Owner/operator country: US  
Owner/operator telephone: (262) 658-1644  
Legal status: Private  
Owner/Operator Type: Owner  
Owner/Op start date: 08/13/2004  
Owner/Op end date: Not reported

Handler Activities Summary:

U.S. importer of hazardous waste: No  
Mixed waste (haz. and radioactive): No  
Recycler of hazardous waste: No  
Transporter of hazardous waste: No  
Treater, storer or disposer of HW: No  
Underground injection activity: No  
On-site burner exemption: No  
Furnace exemption: No  
Used oil fuel burner: No  
Used oil processor: No  
Used oil refiner: No  
Used oil fuel marketer to burner: No  
Used oil Specification marketer: No  
Used oil transfer facility: No

Map ID  
Direction  
Distance  
Elevation

MAP FINDINGS

Site

Database(s)

EDR ID Number  
EPA ID Number

**MARTIN BAND INSTRUMENT CO (Continued)**

**1000412053**

Used oil transporter: No

Historical Generators:

Date form received by agency: 02/24/2006  
Facility name: MARTIN BAND INSTRUMENT CO  
Classification: Large Quantity Generator

Date form received by agency: 08/30/2004  
Facility name: MARTIN BAND INSTRUMENT CO  
Classification: Small Quantity Generator

Date form received by agency: 10/29/1998  
Facility name: MARTIN BAND INSTRUMENT CO  
Classification: Large Quantity Generator

Date form received by agency: 03/01/1996  
Facility name: MARTIN BAND INSTRUMENT CO  
Classification: Large Quantity Generator

Date form received by agency: 03/01/1994  
Facility name: MARTIN BAND INSTRUMENT CO  
Classification: Large Quantity Generator

Date form received by agency: 11/25/1992  
Facility name: MARTIN BAND INSTRUMENT CO  
Classification: Small Quantity Generator

Date form received by agency: 09/10/1985  
Facility name: MARTIN BAND INSTRUMENT CO  
Classification: Not a generator, verified

Hazardous Waste Summary:

Waste code: D001  
Waste name: IGNITABLE HAZARDOUS WASTES ARE THOSE WASTES WHICH HAVE A FLASHPOINT OF LESS THAN 140 DEGREES FAHRENHEIT AS DETERMINED BY A PENSKEY-MARTENS CLOSED CUP FLASH POINT TESTER. ANOTHER METHOD OF DETERMINING THE FLASH POINT OF A WASTE IS TO REVIEW THE MATERIAL SAFETY DATA SHEET, WHICH CAN BE OBTAINED FROM THE MANUFACTURER OR DISTRIBUTOR OF THE MATERIAL. LACQUER THINNER IS AN EXAMPLE OF A COMMONLY USED SOLVENT WHICH WOULD BE CONSIDERED AS IGNITABLE HAZARDOUS WASTE.

Facility Has Received Notices of Violations:

Regulation violated: Not reported  
Area of violation: Generators - General  
Date violation determined: 03/10/1994  
Date achieved compliance: 04/25/1994  
Violation lead agency: State  
Enforcement action: WRITTEN INFORMAL  
Enforcement action date: 04/11/1994  
Enf. disposition status: Not reported  
Enf. disp. status date: Not reported  
Enforcement lead agency: State  
Proposed penalty amount: Not reported  
Final penalty amount: Not reported  
Paid penalty amount: Not reported



Map ID  
Direction  
Distance  
Elevation

MAP FINDINGS

Site

Database(s)

EDR ID Number  
EPA ID Number

**MARTIN BAND INSTRUMENT CO (Continued)**

**1000412053**

Regulation violated: Not reported  
Area of violation: Generators - General  
Date violation determined: 02/20/1992  
Date achieved compliance: 04/21/1992  
Violation lead agency: State  
Enforcement action: WRITTEN INFORMAL  
Enforcement action date: 03/25/1992  
Enf. disposition status: Not reported  
Enf. disp. status date: Not reported  
Enforcement lead agency: State  
Proposed penalty amount: Not reported  
Final penalty amount: Not reported  
Paid penalty amount: Not reported

Evaluation Action Summary:

Evaluation date: 03/10/1994  
Evaluation: COMPLIANCE EVALUATION INSPECTION ON-SITE  
Area of violation: Generators - General  
Date achieved compliance: 04/25/1994  
Evaluation lead agency: State

Evaluation date: 02/20/1992  
Evaluation: FOCUSED COMPLIANCE INSPECTION  
Area of violation: Generators - General  
Date achieved compliance: 04/21/1992  
Evaluation lead agency: State

WI MANIFEST:

Year: 05  
EPA ID: WID102219136  
FID: 230060710  
ACT Code: 203  
ACT Status: I  
ACT Code 1: 0  
ACT Name: Not reported  
Contact First Name: Not reported  
Contact Last Name: Not reported  
Contact Title: Not reported  
Contact Address: Not reported  
Contact State: Not reported  
Contact City: Not reported  
Contact Zip: 0  
Contact Telephone: 0  
Contact Extention: Not reported  
Contact Email Address: Not reported  
Shipped: -  
Year: Not reported  
Manifest DOC ID: Not reported  
Copy Type: Not reported  
Gen EPA ID: Not reported  
Gen Date: Not reported  
TSD Date: Not reported  
TSD EPA ID: Not reported  
GEN Copy Revd Date: Not reported  
TSG Copy Revd Date: Not reported

Transport: -

Map ID  
Direction  
Distance  
Elevation

MAP FINDINGS

Site

Database(s)

EDR ID Number  
EPA ID Number

MARTIN BAND INSTRUMENT CO (Continued)

1000412053

Year: Not reported  
Manifest Doc ID: Not reported  
Transporter EPA ID: Not reported  
Transport Order Num: Not reported  
Transport Date: Not reported

Waste:

Year: Not reported  
Manifest DOC ID: Not reported  
Waste Page No: Not reported  
Waste Line No: Not reported  
Waste Code: Not reported  
Waste Amount: Not reported  
Unit of Measure: Not reported  
Waste LBS: Not reported

Year: 05  
EPA ID: WID102219136  
FID: 230060710  
ACT Code: 202  
ACT Status: A  
ACT Code 1: 202  
ACT Name: HW Generator - Small  
Contact First Name: PHYLLIS  
Contact Last Name: ITO-PITSCH  
Contact Title: ENVIRONMENTAL CONTACT  
Contact Address: 9009 SHERIDAN RD  
Contact State: WI  
Contact City: KENOSHA  
Contact Zip: 53143  
Contact Telephone: 2626581644  
Contact Extention: 1520  
Contact Email Address: pito-pitsch@conn-selmer.com  
Shipped: -  
Year: Not reported  
Manifest DOC ID: Not reported  
Copy Type: Not reported  
Gen EPA ID: Not reported  
Gen Date: Not reported  
TSD Date: Not reported  
TSD EPA ID: Not reported  
GEN Copy Revd Date: Not reported  
TSG Copy Revd Date: Not reported

Transport: -  
Year: Not reported  
Manifest Doc ID: Not reported  
Transporter EPA ID: Not reported  
Transport Order Num: Not reported  
Transport Date: Not reported

Waste:

Year: Not reported  
Manifest DOC ID: Not reported  
Waste Page No: Not reported

Map ID  
Direction  
Distance  
Elevation

MAP FINDINGS

Site

Database(s)

EDR ID Number  
EPA ID Number

**MARTIN BAND INSTRUMENT CO (Continued)**

**1000412053**

Waste Line No: Not reported  
Waste Code: Not reported  
Waste Amount: Not reported  
Unit of Measure: Not reported  
Waste LBS: Not reported

Year: 04  
EPA ID: WID102219136  
FID: 230060710  
ACT Code: 203  
ACT Status: I  
ACT Code 1: Not reported  
ACT Name: Not reported  
Contact First Name: Not reported  
Contact Last Name: Not reported  
Contact Title: Not reported  
Contact Address: Not reported  
Contact State: Not reported  
Contact City: Not reported  
Contact Zip: Not reported  
Contact Telephone: Not reported  
Contact Extention: Not reported  
Contact Email Address: Not reported  
Shipped: -  
Year: Not reported  
Manifest DOC ID: Not reported  
Copy Type: Not reported  
Gen EPA ID: Not reported  
Gen Date: Not reported  
TSD Date: Not reported  
TSD EPA ID: Not reported  
GEN Copy Revd Date: Not reported  
TSG Copy Revd Date: Not reported

Transport: -  
Year: Not reported  
Manifest Doc ID: Not reported  
Transporter EPA ID: Not reported  
Transport Order Num: Not reported  
Transport Date: Not reported

Waste:  
Year: Not reported  
Manifest DOC ID: Not reported  
Waste Page No: Not reported  
Waste Line No: Not reported  
Waste Code: Not reported  
Waste Amount: Not reported  
Unit of Measure: Not reported  
Waste LBS: Not reported

Year: 04  
EPA ID: WID102219136  
FID: 230060710  
ACT Code: 202

Map ID  
Direction  
Distance  
Elevation

MAP FINDINGS

Site

Database(s) EDR ID Number  
EPA ID Number

MARTIN BAND INSTRUMENT CO (Continued)

1000412053

ACT Status: A  
ACT Code 1: 202  
ACT Name: HW Generator - Small  
Contact First Name: PHYLLIS  
Contact Last Name: ITO-PITSCH  
Contact Title: ENVIRONMENTAL CONTACT  
Contact Address: 9009 SHERIDAN RD  
Contact State: WI  
Contact City: KENOSHA  
Contact Zip: 53143  
Contact Telephone: 2626581644  
Contact Extention: 1520  
Contact Email Address: pito-pitsch@conn-selmer.com  
Shipped: -  
Year: Not reported  
Manifest DOC ID: Not reported  
Copy Type: Not reported  
Gen EPA ID: Not reported  
Gen Date: Not reported  
TSD Date: Not reported  
TSD EPA ID: Not reported  
GEN Copy Revd Date: Not reported  
TSG Copy Revd Date: Not reported

Transport: -  
Year: Not reported  
Manifest Doc ID: Not reported  
Transporter EPA ID: Not reported  
Transport Order Num: Not reported  
Transport Date: Not reported

Waste:  
Year: Not reported  
Manifest DOC ID: Not reported  
Waste Page No: Not reported  
Waste Line No: Not reported  
Waste Code: Not reported  
Waste Amount: Not reported  
Unit of Measure: Not reported  
Waste LBS: Not reported

WI Spills:  
Site Id: 1016600  
Detail Seq No: 270610  
Activity Type: SPILL  
Activity Name: MARTIN BAND INSTRUMENT CO  
Activity Number: 0430270610  
Activity Display Number: 04-30-270610  
Activity Detail Address: NONE  
Activity Comments: WASTE WATER  
Region Name: SOUTHEAST  
Facility ID: 230060710  
Start Date: 04/17/2000  
End Date: 05/31/2000  
Last Action: 05/31/2000

Map ID  
Direction  
Distance  
Elevation

MAP FINDINGS

Site

Database(s)

EDR ID Number  
EPA ID Number

MARTIN BAND INSTRUMENT CO (Continued)

1000412053

Status Cd: C  
Status: CLOSED  
Jurisdiction: DNR RR  
Act Code: 350  
Owner Name: VITO PASCUCCI  
Owner Addr: 9009 SHERIDAN RD  
Owner City,St,Zip: KENOSHA, WI 53140  
Dept Of Commerce Number: NONE  
Comm Occurrence Id: NONE  
EPA Cerclis Id: Not reported  
Risk Code: N/A  
Acres: UNKNOWN  
Acres 100: N  
EPA NPL Site?: No  
Dept Of Commerce Tracking: No  
PECFA Funds Eligible?: No  
Above Ground Storage Tank?: No  
Drycleaner?: No  
Co-contamination?: No  
Public Land Survey System Desc: ? 1/4 of the ? 1/4 of Sec ?, T?N, R??  
Geo Located: N  
DNR GIS Registry View Map Layers: N  
GIS Area Point Flag: Not reported

Actions:

Action Date: 04/17/2000 Action Code: 1  
Action Name: Spill Incident Occurred  
Action Desc: Date the Spill occurred or the date reported to DNR if actual date unknown.  
Action Comments: Not reported

Action Date: 04/17/2000 Action Code: 5  
Action Name: Spill Reported to DNR  
Action Desc: Date the DNR was notified of the Spill incident.  
Action Comments: Not reported

Action Date: 05/31/2000 Action Code: 11  
Action Name: Spill Closed  
Action Desc: No further action; RP is not required to conduct NR716 investigation.  
NOTE: This is the ONLY action code that will close an activity.  
Action Comments: Not reported

Incident Date: 04/17/2000 12:00:00 PM  
Report Date: 04/17/2000 3:59:00 PM  
Spill Source: 15  
Notify Flag: Not reported  
DNR Investigate: Not reported  
Spill Cause: hole developed in heating unit/coil  
Spill Color: Not reported  
Spill Odor: Not reported  
Physical Description: Not reported  
Spill Comments: hole  
Spill Comments: Not reported

Spill Action Code: 02  
Spill Action Desc: No Action Needed  
Spill Action Comments: Not reported

Map ID  
Direction  
Distance  
Elevation

MAP FINDINGS

Site

Database(s)

EDR ID Number  
EPA ID Number

**MARTIN BAND INSTRUMENT CO (Continued)**

**1000412053**

Spill Action Code: 08  
Spill Action Desc: Other  
Spill Action Comments: cleaned up all the water

Substances:

Substance Desc: Other Substance Not Listed  
Amount Released: 500  
Release Code: Unknown

Impact Number: 270613  
Impact Code: 05  
Impact Comments: Soil Contamination  
Impact Potential: Not reported

Impact Number: 270614  
Impact Code: 13  
Impact Comments: Concrete/Asphalt  
Impact Potential: Not reported

Contacts:

Role Desc: Responsible Party  
Contact Name: MARTIN BAND INSTRUMENT CO  
Contact Address: 9009 SHERIDAN RD  
Contact Addr2: Not reported  
Contact City,St,Zip: KENOSHA, WI  
Contact Country: UNITED STATES  
Company Address: KENOSHA, WI

SHWIMS:

FID: 230060710  
Status: CLOSED  
Region: SOUTHEAST

D9  
North  
1/8-1/4  
0.166 mi.  
878 ft.

**LAMP RECYCLERS INC**  
**8845 SHERIDAN RD**  
**KENOSHA, WI 53141**  
**Site 1 of 2 in cluster D**

**RCRA NonGen / NLR** **1000365703**  
**FINDS** **WID139772024**  
**BRRTS**  
**SHWIMS**

Relative:  
Higher

RCRA NonGen / NLR:

Date form received by agency: 01/21/2003  
Facility name: LAMP RECYCLERS INC  
Facility address: 8845 SHERIDAN RD  
KENOSHA, WI 53141  
EPA ID: WID139772024  
Mailing address: PO BOX 12027  
GREEN BAY, WI 543072027  
Contact: RICHARD STERN  
Contact address: PO BOX 12027  
GREEN BAY, WI 543072027  
Contact country: US  
Contact telephone: (920) 592-1166  
Contact email: Not reported  
EPA Region: 05  
Land type: Private  
Classification: Non-Generator

Actual:  
618 ft.

Map ID  
Direction  
Distance  
Elevation

MAP FINDINGS

Site

Database(s)

EDR ID Number  
EPA ID Number

**LAMP RECYCLERS INC (Continued)**

**1000365703**

Description: Handler: Non-Generators do not presently generate hazardous waste

Owner/Operator Summary:

Owner/operator name: METS  
Owner/operator address: PO BOX 101  
WAUKEGAN, IL 60085  
Owner/operator country: Not reported  
Owner/operator telephone: (312) 244-6495  
Legal status: Private  
Owner/Operator Type: Owner  
Owner/Op start date: 01/01/1776  
Owner/Op end date: Not reported

Owner/operator name: NAME NOT REPORTED  
Owner/operator address: ADDRESS NOT REPORTED  
CITY NOT REPORTED, AK 99998  
Owner/operator country: Not reported  
Owner/operator telephone: (312) 555-1212  
Legal status: Private  
Owner/Operator Type: Operator  
Owner/Op start date: 01/01/1776  
Owner/Op end date: Not reported

Handler Activities Summary:

U.S. importer of hazardous waste: No  
Mixed waste (haz. and radioactive): No  
Recycler of hazardous waste: No  
Transporter of hazardous waste: No  
Treater, storer or disposer of HW: No  
Underground injection activity: No  
On-site burner exemption: No  
Furnace exemption: No  
Used oil fuel burner: No  
Used oil processor: No  
User oil refiner: No  
Used oil fuel marketer to burner: Yes  
Used oil Specification marketer: No  
Used oil transfer facility: No  
Used oil transporter: No

Universal Waste Summary:

Waste type: Lamps  
Accumulated waste on-site: Yes  
Generated waste on-site: No

Historical Generators:

Date form received by agency: 02/13/2002  
Facility name: LAMP RECYCLERS INC  
Classification: Small Quantity Generator

Date form received by agency: 04/01/1988  
Facility name: LAMP RECYCLERS INC  
Classification: Conditionally Exempt Small Quantity Generator

Map ID  
Direction  
Distance  
Elevation

MAP FINDINGS

Site

EDR ID Number  
EPA ID Number  
Database(s)

**LAMP RECYCLERS INC (Continued)**

**1000365703**

Facility Has Received Notices of Violations:

Regulation violated: Not reported  
Area of violation: Not reported  
Date violation determined: Not reported  
Date achieved compliance: Not reported  
Violation lead agency: Not reported  
Enforcement action: Not reported  
Enforcement action date: Not reported  
Enf. disposition status: Not reported  
Enf. disp. status date: Not reported  
Enforcement lead agency: Not reported  
Proposed penalty amount: Not reported  
Final penalty amount: Not reported  
Paid penalty amount: Not reported

Evaluation Action Summary:

Evaluation date: 05/01/1997  
Evaluation: COMPLIANCE ASSISTANCE VISIT  
Area of violation: Not reported  
Date achieved compliance: Not reported  
Evaluation lead agency: State

Evaluation date: 12/20/1993  
Evaluation: FOCUSED COMPLIANCE INSPECTION  
Area of violation: Not reported  
Date achieved compliance: Not reported  
Evaluation lead agency: State

Evaluation date: 10/29/1993  
Evaluation: FOCUSED COMPLIANCE INSPECTION  
Area of violation: Not reported  
Date achieved compliance: Not reported  
Evaluation lead agency: State

**FINDS:**

Registry ID: 110005449853

**Environmental Interest/Information System**

WI-ESR (Wisconsin - Environmental System Registry) is a database that contains core information about facilities, organizations, and people related to Wisconsin's DNR (Department of Natural Resources).

RCRAInfo is a national information system that supports the Resource Conservation and Recovery Act (RCRA) program through the tracking of events and activities related to facilities that generate, transport, and treat, store, or dispose of hazardous waste. RCRAInfo allows RCRA program staff to track the notification, permit, compliance, and corrective action activities required under RCRA.

**BRRTS:**

[Click here for WDNR BRRTS Link:](#)

Site Id: 1047600



Map ID  
Direction  
Distance  
Elevation

MAP FINDINGS

Site

Database(s) EDR ID Number  
EPA ID Number

LAMP RECYCLERS INC (Continued)

1000365703

Region Name: SOUTHEAST  
Facility ID: 230074020  
Owner Name: METS  
Owner Addr: PO BOX 101  
Owner City,St,Zip: WAUKEGAN, IL 60085  
Activity Number: 0930291867  
Activity Display Number: 09-30-291867  
Detail Seq No: 291867  
Status: NAR  
Activity Type: NO RR ACTION REQUIRED  
Activity Name: MAURO CHEVROLET  
Activity Detail Address: NONE  
Activity Comments: UST CLOSURE - NO SITE INVESTIGATION REQUIRED.  
Start Date: 04/08/1991  
End Date: 04/08/1991  
Last Action: 04/08/1991  
Dept Of Commerce Number: NONE  
Comm Occurrence Id: NONE  
EPA Cerclis Id: Not reported  
Jurisdiction: DNR RR  
Act Code: 390  
Risk Code: N/A  
Acres: UNKNOWN  
Acres 100: N  
EPA NPL Site?: No  
Dept Of Commerce Tracking: No  
PECFA Funds Eligible?: No  
Above Ground Storage Tank?: No  
Drycleaner?: No  
Co-contamination?: No  
Public Land Survey System Desc: ? 1/4 of the ? 1/4 of Sec ?, T?N, R??  
Geo Located: N  
DNR GIS Registry View Map Layers: N  
GIS Area Point Flag: Not reported

Actions:

Action Date: 04/08/1991 Action Code: 800  
Action Name: UST/AST Closure  
Action Desc: [OBSOLETE] No site investigation required. UST/AST storage tank closure report recieved by DNR prior to July 1, 2002.  
Action Comments: Not reported

Action Date: 04/08/1991 Action Code: 33  
Action Name: Tank Closure Environmental Site Assessment Rpt Received  
Action Desc: Date that the DNR received an Environmental Site Assessment of a tank system (above-ground or underground) for tank closure or change in services which usually includes sample results.  
Action Comments: Not reported

Contacts:

Role Desc: DNR File Contact  
Contact Name: JENNIFER NORMAN  
Contact Address: (608) 267-7521  
Contact Addr2: Not reported  
Contact City,St,Zip: MADISON, WI  
Contact Country: UNITED STATES

Map ID  
Direction  
Distance  
Elevation

MAP FINDINGS

Site

Database(s) EDR ID Number  
EPA ID Number

**LAMP RECYCLERS INC (Continued)**

1000365703

Company Address: MADISON, WI

SHWIMS:

FID: 230074020  
Status: OPERATING  
Region: SOUTHEAST

D10  
North  
1/8-1/4  
0.166 mi.  
878 ft.

8845 SHERIDAN RD  
KENOSHA, WI 53143

UST U002210914  
N/A

Site 2 of 2 in cluster D

Relative:  
Higher

Actual:  
618 ft.

UST:

Facility ID: 109207  
Federally Regulated: Yes  
Facility County: KENOSHA  
Site Municipality: City  
Municipality Name: KENOSHA  
Fire Dept ID: Kenosha  
Town Cust ID: 369899  
Land Owner Type: Private  
Owner Name: STEVE KREJCI  
Owner Address: 8845 SHERIDAN RD  
Owner PO Box: Not reported  
Owner City,St,Zip: KENOSHA, WI 53143  
Building Name: MAURO CHEVROLET  
Building Address: 8845 SHERIDAN RD  
Building City,St,Zip: KENOSHA 53143

Object ID: 404579  
Tank Wang Object ID: 300200819  
**Tank Status: Closed/Removed**  
Tank Status Date: 04/08/1991  
Tank Size (gal): 1000  
Tank Contents: Waste/Used Motor Oil  
Object Type: UST  
Tank Occupancy: Other  
Tank Market: No  
Wall Size: Single

Object ID: 404580  
Tank Wang Object ID: 300200820  
**Tank Status: Closed/Removed**  
Tank Status Date: 04/08/1991  
Tank Size (gal): 1000  
Tank Contents: Other  
Object Type: UST  
Tank Occupancy: Other  
Tank Market: No  
Wall Size: Single

Object ID: 404581  
Tank Wang Object ID: 300200821

Map ID  
Direction  
Distance  
Elevation

MAP FINDINGS

Site

Database(s)

EDR ID Number  
EPA ID Number

(Continued)

U002210914

**Tank Status:** Closed/Removed  
**Tank Status Date:** 04/08/1991  
**Tank Size (gal):** 1000  
**Tank Contents:** Other  
**Object Type:** UST  
**Tank Occupancy:** Other  
**Tank Market:** No  
**Wall Size:** Single

11  
South  
1/8-1/4  
0.180 mi.  
948 ft.

**IEA INC (FORMER)**  
9037 SHERIDAN RD  
KENOSHA, WI 53143

RCRA NonGen / NLR  
FINDS  
MANIFEST  
SHWIMS

1000664269  
WID988611505

**Relative:**  
**Higher**

RCRA NonGen / NLR:

**Actual:**  
**617 ft.**

Date form received by agency: 03/04/2008  
**Facility name:** IEA INC (FORMER)  
**Facility address:** 9037 SHERIDAN RD  
KENOSHA, WI 53143  
**EPA ID:** WID988611505  
**Mailing address:** 9037 SHERIDAN ROAD  
KENOSHA, WI 53143  
**Contact:** RONALD R SHAFFER  
**Contact address:** Not reported  
Not reported  
**Contact country:** Not reported  
**Contact telephone:** (262) 496-7728  
**Contact email:** RSHAFFER@IEARAD.COM  
**EPA Region:** 05  
**Land type:** Private  
**Classification:** Non-Generator  
**Description:** Handler: Non-Generators do not presently generate hazardous waste

**Owner/Operator Summary:**

**Owner/operator name:** HORIZON LEASING CO  
**Owner/operator address:** 9037 SHERIDAN RD  
KENOSHA, WI 53143  
**Owner/operator country:** Not reported  
**Owner/operator telephone:** (312) 236-6150  
**Legal status:** Private  
**Owner/Operator Type:** Owner  
**Owner/Op start date:** 02/10/1998  
**Owner/Op end date:** Not reported

**Owner/operator name:** HORIZON LEASING CO  
**Owner/operator address:** 9037 SHERIDAN RD  
KENOSHA, WI 53143  
**Owner/operator country:** US  
**Owner/operator telephone:** Not reported  
**Legal status:** Private  
**Owner/Operator Type:** Operator  
**Owner/Op start date:** 01/10/1998  
**Owner/Op end date:** Not reported

**Owner/operator name:** HORIZON LEASING CO  
**Owner/operator address:** 9037 SHERIDAN RD

Map ID  
Direction  
Distance  
Elevation

MAP FINDINGS

Site

Database(s) EDR ID Number  
EPA ID Number

**IEA INC (FORMER) (Continued)**

**1000664269**

KENOSHA, WI 53143  
Owner/operator country: US  
Owner/operator telephone: Not reported  
Legal status: Private  
Owner/Operator Type: Owner  
Owner/Op start date: 01/10/1998  
Owner/Op end date: Not reported

Handler Activities Summary:

U.S. importer of hazardous waste: No  
Mixed waste (haz. and radioactive): No  
Recycler of hazardous waste: No  
Transporter of hazardous waste: No  
Treater, storer or disposer of HW: No  
Underground injection activity: No  
On-site burner exemption: No  
Furnace exemption: No  
Used oil fuel burner: No  
Used oil processor: No  
User oil refiner: No  
Used oil fuel marketer to burner: No  
Used oil Specification marketer: No  
Used oil transfer facility: No  
Used oil transporter: No

Historical Generators:

Date form received by agency: 02/16/2008  
Facility name: IEA INC (FORMER)  
Classification: Large Quantity Generator

Date form received by agency: 02/27/2006  
Facility name: IEA INC (FORMER)  
Site name: IEA INC  
Classification: Large Quantity Generator

Date form received by agency: 02/28/2004  
Facility name: IEA INC (FORMER)  
Site name: IEA INC  
Classification: Large Quantity Generator

Date form received by agency: 08/28/2002  
Facility name: IEA INC (FORMER)  
Site name: IEA INC  
Classification: Large Quantity Generator

Date form received by agency: 02/26/2002  
Facility name: IEA INC (FORMER)  
Site name: IEA, INC.  
Classification: Large Quantity Generator

Date form received by agency: 09/05/2000  
Facility name: IEA INC (FORMER)  
Site name: IEA INC  
Classification: Small Quantity Generator

Date form received by agency: 03/01/2000

Map ID  
Direction  
Distance  
Elevation

MAP FINDINGS

Site

Database(s)

EDR ID Number  
EPA ID Number

**IEA INC (FORMER) (Continued)**

**1000664269**

Facility name: IEA INC (FORMER)  
Site name: IEA  
Classification: Large Quantity Generator

Date form received by agency: 01/06/1992  
Facility name: IEA INC (FORMER)  
Site name: IEA INC  
Classification: Small Quantity Generator

**Hazardous Waste Summary:**

Waste code: D000  
Waste name: Not Defined

Waste code: D008  
Waste name: LEAD

Waste code: F003  
Waste name: THE FOLLOWING SPENT NON-HALOGENATED SOLVENTS: XYLENE, ACETONE, ETHYL ACETATE, ETHYL BENZENE, ETHYL ETHER, METHYL ISOBUTYL KETONE, N-BUTYL ALCOHOL, CYCLOHEXANONE, AND METHANOL; ALL SPENT SOLVENT MIXTURES/BLENDS CONTAINING, BEFORE USE, ONLY THE ABOVE SPENT NON-HALOGENATED SOLVENTS; AND ALL SPENT SOLVENT MIXTURES/BLENDS CONTAINING, BEFORE USE, ONE OR MORE OF THE ABOVE NON-HALOGENATED SOLVENTS, AND, A TOTAL OF TEN PERCENT OR MORE (BY VOLUME) OF ONE OR MORE OF THOSE SOLVENTS LISTED IN F001, F002, F004, AND F005, AND STILL BOTTOMS FROM THE RECOVERY OF THESE SPENT SOLVENTS AND SPENT SOLVENT MIXTURES.

Waste code: F005  
Waste name: THE FOLLOWING SPENT NON-HALOGENATED SOLVENTS: TOLUENE, METHYL ETHYL KETONE, CARBON DISULFIDE, ISOBUTANOL, PYRIDINE, BENZENE, 2-ETHOXYETHANOL, AND 2-NITROPROPANE; ALL SPENT SOLVENT MIXTURES/BLENDS CONTAINING, BEFORE USE, A TOTAL OF TEN PERCENT OR MORE (BY VOLUME) OF ONE OR MORE OF THE ABOVE NON-HALOGENATED SOLVENTS OR THOSE SOLVENTS LISTED IN F001, F002, OR F004; AND STILL BOTTOMS FROM THE RECOVERY OF THESE SPENT SOLVENTS AND SPENT SOLVENT MIXTURES.

**Facility Has Received Notices of Violations:**

Regulation violated: Not reported  
Area of violation: Generators - General  
Date violation determined: 08/28/2002  
Date achieved compliance: 11/22/2002  
Violation lead agency: State  
Enforcement action: NOTICE OF NONCOMPLIANCE LETTER  
Enforcement action date: 10/24/2002  
Enf. disposition status: Not reported  
Enf. disp. status date: Not reported  
Enforcement lead agency: State  
Proposed penalty amount: Not reported  
Final penalty amount: Not reported  
Paid penalty amount: Not reported

**Evaluation Action Summary:**

Evaluation date: 08/28/2002  
Evaluation: COMPLIANCE EVALUATION INSPECTION ON-SITE  
Area of violation: Generators - General

Map ID  
Direction  
Distance  
Elevation

MAP FINDINGS

Site

Database(s)

EDR ID Number  
EPA ID Number

**IEA INC (FORMER) (Continued)**

**1000664269**

Date achieved compliance: 11/22/2002  
Evaluation lead agency: State

**FINDS:**

Registry ID: 110005488043

**Environmental Interest/Information System**

WI-ESR (Wisconsin - Environmental System Registry) is a database that contains core information about facilities, organizations, and people related to Wisconsin's DNR (Department of Natural Resources).

AFS (Aerometric Information Retrieval System (AIRS) Facility Subsystem) replaces the former Compliance Data System (CDS), the National Emission Data System (NEDS), and the Storage and Retrieval of Aerometric Data (SAROAD). AIRS is the national repository for information concerning airborne pollution in the United States. AFS is used to track emissions and compliance data from industrial plants. AFS data are utilized by states to prepare State Implementation Plans to comply with regulatory programs and by EPA as an input for the estimation of total national emissions. AFS is undergoing a major redesign to support facility operating permits required under Title V of the Clean Air Act.

The NEI (National Emissions Inventory) database contains information on stationary and mobile sources that emit criteria air pollutants and their precursors, as well as hazardous air pollutants (HAPs).

US EPA TRIS (Toxics Release Inventory System) contains information from facilities on the amounts of over 300 listed toxic chemicals that these facilities release directly to air, water, land, or that are transported off-site.

RCRAInfo is a national information system that supports the Resource Conservation and Recovery Act (RCRA) program through the tracking of events and activities related to facilities that generate, transport, and treat, store, or dispose of hazardous waste. RCRAInfo allows RCRA program staff to track the notification, permit, compliance, and corrective action activities required under RCRA.

**HAZARDOUS WASTE BIENNIAL REPORTER**

**CRITERIA AND HAZARDOUS AIR POLLUTANT INVENTORY**

**WI MANIFEST:**

Year: 08  
EPA ID: WID988611505  
FID: 230101520  
ACT Code: 201  
ACT Status: I  
ACT Code 1: Not reported  
ACT Name: Not reported  
Contact First Name: Not reported  
Contact Last Name: Not reported  
Contact Title: Not reported  
Contact Address: Not reported

Map ID  
Direction  
Distance  
Elevation

MAP FINDINGS

Site

Database(s)

EDR ID Number  
EPA ID Number

**IEA INC (FORMER) (Continued)**

**1000664269**

Contact State: Not reported  
Contact City: Not reported  
Contact Zip: Not reported  
Contact Telephone: Not reported  
Contact Extention: Not reported  
Contact Email Address: Not reported  
Shipped: -  
Year: Not reported  
Manifest DOC ID: Not reported  
Copy Type: Not reported  
Gen EPA ID: Not reported  
Gen Date: Not reported  
TSD Date: Not reported  
TSD EPA ID: Not reported  
GEN Copy Revd Date: Not reported  
TSG Copy Revd Date: Not reported

Transport: -  
Year: Not reported  
Manifest Doc ID: Not reported  
Transporter EPA ID: Not reported  
Transport Order Num: Not reported  
Transport Date: Not reported

Waste:  
Year: Not reported  
Manifest DOC ID: Not reported  
Waste Page No: Not reported  
Waste Line No: Not reported  
Waste Code: Not reported  
Waste Amount: Not reported  
Unit of Measure: Not reported  
Waste LBS: Not reported

Year: 07  
EPA ID: WID988611505  
FID: 230101520  
ACT Code: 201  
ACT Status: 1  
ACT Code 1: 0  
ACT Name: Not reported  
Contact First Name: Not reported  
Contact Last Name: Not reported  
Contact Title: Not reported  
Contact Address: Not reported  
Contact State: Not reported  
Contact City: Not reported  
Contact Zip: 0  
Contact Telephone: 0  
Contact Extention: Not reported  
Contact Email Address: Not reported  
Shipped: -  
Year: Not reported  
Manifest DOC ID: Not reported  
Copy Type: Not reported  
Gen EPA ID: Not reported

Map ID  
Direction  
Distance  
Elevation

MAP FINDINGS

Site

Database(s) EDR ID Number  
EPA ID Number

IEA INC (FORMER) (Continued)

1000664269

Gen Date: Not reported  
TSD Date: Not reported  
TSD EPA ID: Not reported  
GEN Copy Revd Date: Not reported  
TSG Copy Revd Date: Not reported

Transport: -  
Year: Not reported  
Manifest Doc ID: Not reported  
Transporter EPA ID: Not reported  
Transport Order Num: Not reported  
Transport Date: Not reported

Waste:  
Year: Not reported  
Manifest DOC ID: Not reported  
Waste Page No: Not reported  
Waste Line No: Not reported  
Waste Code: Not reported  
Waste Amount: Not reported  
Unit of Measure: Not reported  
Waste LBS: Not reported

Year: 06  
EPA ID: WID988611505  
FID: 230101520  
ACT Code: 201  
ACT Status: A  
ACT Code 1: 201  
ACT Name: HW Generator - Large  
Contact First Name: RON  
Contact Last Name: SHAFFER  
Contact Title: OPERTNS MGR  
Contact Address: 9037 SHERIDAN RD  
Contact State: WI  
Contact City: KENOSHA  
Contact Zip: 53143  
Contact Telephone: 2629421414  
Contact Extention: Not reported  
Contact Email Address: rshaffer@iearad.com  
Shipped: -  
Year: Not reported  
Manifest DOC ID: Not reported  
Copy Type: Not reported  
Gen EPA ID: Not reported  
Gen Date: Not reported  
TSD Date: Not reported  
TSD EPA ID: Not reported  
GEN Copy Revd Date: Not reported  
TSG Copy Revd Date: Not reported

Transport: -  
Year: Not reported  
Manifest Doc ID: Not reported  
Transporter EPA ID: Not reported  
Transport Order Num: Not reported



Map ID  
Direction  
Distance  
Elevation

MAP FINDINGS

Site

Database(s)

EDR ID Number  
EPA ID Number

**IEA INC (FORMER) (Continued)**

**1000664269**

Transport Date: Not reported

Waste:

Year: Not reported  
Manifest DOC ID: Not reported  
Waste Page No: Not reported  
Waste Line No: Not reported  
Waste Code: Not reported  
Waste Amount: Not reported  
Unit of Measure: Not reported  
Waste LBS: Not reported

Year: 05  
EPA ID: WID988611505  
FID: 230101520  
ACT Code: 201  
ACT Status: A  
ACT Code 1: 201  
ACT Name: HW Generator - Large  
Contact First Name: RON  
Contact Last Name: SHAFFER  
Contact Title: OPERTNS MGR  
Contact Address: 9037 SHERIDAN RD  
Contact State: WI  
Contact City: KENOSHA  
Contact Zip: 53143  
Contact Telephone: 2629421414  
Contact Extention: Not reported  
Contact Email Address: rshaffer@iearad.com

Shipped: -  
Year: Not reported  
Manifest DOC ID: Not reported  
Copy Type: Not reported  
Gen EPA ID: Not reported  
Gen Date: Not reported  
TSD Date: Not reported  
TSD EPA ID: Not reported  
GEN Copy Revd Date: Not reported  
TSG Copy Revd Date: Not reported

Transport: -  
Year: Not reported  
Manifest Doc ID: Not reported  
Transporter EPA ID: Not reported  
Transport Order Num: Not reported  
Transport Date: Not reported

Waste:

Year: Not reported  
Manifest DOC ID: Not reported  
Waste Page No: Not reported  
Waste Line No: Not reported  
Waste Code: Not reported  
Waste Amount: Not reported  
Unit of Measure: Not reported

Map ID  
Direction  
Distance  
Elevation

MAP FINDINGS

Site

EDR ID Number  
EPA ID Number  
Database(s)

IEA INC (FORMER) (Continued)

1000664269

Waste LBS: Not reported

Year: 04  
EPA ID: WID988611505  
FID: 230101520  
ACT Code: 201  
ACT Status: A  
ACT Code 1: 201  
ACT Name: HW Generator - Large  
Contact First Name: RON  
Contact Last Name: SHAFFER  
Contact Title: OPERTNS MGR  
Contact Address: 9037 SHERIDAN RD  
Contact State: WI  
Contact City: KENOSHA  
Contact Zip: 53143  
Contact Telephone: 2629421414  
Contact Extention: Not reported  
Contact Email Address: rshaffer@iearad.com  
Shipped: -  
Year: Not reported  
Manifest DOC ID: Not reported  
Copy Type: Not reported  
Gen EPA ID: Not reported  
Gen Date: Not reported  
TSD Date: Not reported  
TSD EPA ID: Not reported  
GEN Copy Revd Date: Not reported  
TSG Copy Revd Date: Not reported

Transport: -  
Year: Not reported  
Manifest Doc ID: Not reported  
Transporter EPA ID: Not reported  
Transport Order Num: Not reported  
Transport Date: Not reported

Waste:  
Year: Not reported  
Manifest DOC ID: Not reported  
Waste Page No: Not reported  
Waste Line No: Not reported  
Waste Code: Not reported  
Waste Amount: Not reported  
Unit of Measure: Not reported  
Waste LBS: Not reported

SHWIMS:  
FID: 230101520  
Status: MOVED  
Region: SOUTHEAST

Map ID  
Direction  
Distance  
Elevation

MAP FINDINGS

Site

Database(s) EDR ID Number  
EPA ID Number

E12  
South  
1/8-1/4  
0.230 mi.  
1213 ft.

1234 91ST ST  
KENOSHA, WI 53143  
Site 1 of 2 in cluster E

EDR US Hist Auto Stat 1015189615  
N/A

Relative:  
Higher

EDR Historical Auto Stations:

Name: LUIGIS AUTOMOTIVE LTD  
Year: 2002  
Address: 1234 91ST ST

Name: LUIGIS AUTOMOTIVE LTD  
Year: 2003  
Address: 1234 91ST ST

Name: LUIGIS AUTOMOTIVE  
Year: 2004  
Address: 1234 91ST ST

Name: LUIGIS AUTOMOTIVE LIMITED  
Year: 2007  
Address: 1234 91ST ST

Name: LUIGIS AUTOMOTIVE LIMITED  
Year: 2008  
Address: 1234 91ST ST

Name: LUIGIS AUTOMOTIVE LTD INC  
Year: 2009  
Address: 1234 91ST ST

Name: LUIGIS AUTO BODY & SALES  
Year: 2010  
Address: 1234 91ST ST

Name: LUIGIS AUTO BODY & SALES  
Year: 2011  
Address: 1234 91ST ST

Name: LUIGIS AUTO BODY & SALES  
Year: 2012  
Address: 1234 91ST ST

E13  
South  
1/8-1/4  
0.230 mi.  
1213 ft.

LUIGIS AUTO BODY & COLLISION  
1234 91ST ST  
KENOSHA, WI  
Site 2 of 2 in cluster E

RCRA-CESQG 1004800703  
FINDS WIR000049924  
MANIFEST  
SHWIMS

Relative:  
Higher

RCRA-CESQG:

Date form received by agency: 05/18/2000  
Facility name: LUIGIS AUTO BODY & COLLISION  
Facility address: 1234 91ST ST  
KENOSHA, WI 53143  
EPA ID: WIR000049924  
Contact: LUIGI VALERI  
Contact address: 1234 91ST ST  
KENOSHA, WI 53143  
Contact country: US  
Contact telephone: (262) 694-1525

Actual:  
617 ft.

Map ID  
Direction  
Distance  
Elevation

MAP FINDINGS

Site Database(s) EDR ID Number  
EPA ID Number

**LUIGIS AUTO BODY & COLLISION (Continued)**

1004800703

Contact email: Not reported  
EPA Region: 05  
Classification: Conditionally Exempt Small Quantity Generator  
Description: Handler: generates 100 kg or less of hazardous waste per calendar month, and accumulates 1000 kg or less of hazardous waste at any time; or generates 1 kg or less of acutely hazardous waste per calendar month, and accumulates at any time: 1 kg or less of acutely hazardous waste; or 100 kg or less of any residue or contaminated soil, waste or other debris resulting from the cleanup of a spill, into or on any land or water, of acutely hazardous waste; or generates 100 kg or less of any residue or contaminated soil, waste or other debris resulting from the cleanup of a spill, into or on any land or water, of acutely hazardous waste during any calendar month, and accumulates at any time: 1 kg or less of acutely hazardous waste; or 100 kg or less of any residue or contaminated soil, waste or other debris resulting from the cleanup of a spill, into or on any land or water, of acutely hazardous waste

Owner/Operator Summary:

Owner/operator name: LUIGI VALERI  
Owner/operator address: 1309 N 22ND AVE  
KENOSHA, WI 53140  
Owner/operator country: Not reported  
Owner/operator telephone: (262) 552-8463  
Legal status: Private  
Owner/Operator Type: Owner  
Owner/Op start date: Not reported  
Owner/Op end date: Not reported

Handler Activities Summary:

U.S. importer of hazardous waste: No  
Mixed waste (haz. and radioactive): No  
Recycler of hazardous waste: No  
Transporter of hazardous waste: No  
Treater, storer or disposer of HW: No  
Underground injection activity: No  
On-site burner exemption: No  
Furnace exemption: No  
Used oil fuel burner: No  
Used oil processor: No  
User oil refiner: No  
Used oil fuel marketer to burner: No  
Used oil Specification marketer: No  
Used oil transfer facility: No  
Used oil transporter: No

Hazardous Waste Summary:

Waste code: D001  
Waste name: IGNITABLE HAZARDOUS WASTES ARE THOSE WASTES WHICH HAVE A FLASHPOINT OF LESS THAN 140 DEGREES FAHRENHEIT AS DETERMINED BY A PENSKY-MARTENS CLOSED CUP FLASH POINT TESTER. ANOTHER METHOD OF DETERMINING THE FLASH POINT OF A WASTE IS TO REVIEW THE MATERIAL SAFETY DATA SHEET, WHICH CAN BE OBTAINED FROM THE MANUFACTURER OR DISTRIBUTOR OF THE MATERIAL. LACQUER THINNER IS AN EXAMPLE OF A COMMONLY USED SOLVENT WHICH WOULD BE CONSIDERED AS IGNITABLE HAZARDOUS WASTE.

Map ID  
Direction  
Distance  
Elevation

MAP FINDINGS

Site

Database(s)

EDR ID Number  
EPA ID Number

**LUGIS AUTO BODY & COLLISION (Continued)**

**1004800703**

Waste code: D005  
Waste name: BARIUM

Waste code: D006  
Waste name: CADMIUM

Waste code: D007  
Waste name: CHROMIUM

Waste code: D008  
Waste name: LEAD

Waste code: D035  
Waste name: METHYL ETHYL KETONE

Waste code: F003  
Waste name: THE FOLLOWING SPENT NON-HALOGENATED SOLVENTS: XYLENE, ACETONE, ETHYL ACETATE, ETHYL BENZENE, ETHYL ETHER, METHYL ISOBUTYL KETONE, N-BUTYL ALCOHOL, CYCLOHEXANONE, AND METHANOL; ALL SPENT SOLVENT MIXTURES/BLENDS CONTAINING, BEFORE USE, ONLY THE ABOVE SPENT NON-HALOGENATED SOLVENTS; AND ALL SPENT SOLVENT MIXTURES/BLENDS CONTAINING, BEFORE USE, ONE OR MORE OF THE ABOVE NON-HALOGENATED SOLVENTS, AND, A TOTAL OF TEN PERCENT OR MORE (BY VOLUME) OF ONE OR MORE OF THOSE SOLVENTS LISTED IN F001, F002, F004, AND F005, AND STILL BOTTOMS FROM THE RECOVERY OF THESE SPENT SOLVENTS AND SPENT SOLVENT MIXTURES.

Waste code: F005  
Waste name: THE FOLLOWING SPENT NON-HALOGENATED SOLVENTS: TOLUENE, METHYL ETHYL KETONE, CARBON DISULFIDE, ISOBUTANOL, PYRIDINE, BENZENE, 2-ETHOXYETHANOL, AND 2-NITROPROPANE; ALL SPENT SOLVENT MIXTURES/BLENDS CONTAINING, BEFORE USE, A TOTAL OF TEN PERCENT OR MORE (BY VOLUME) OF ONE OR MORE OF THE ABOVE NON-HALOGENATED SOLVENTS OR THOSE SOLVENTS LISTED IN F001, F002, OR F004; AND STILL BOTTOMS FROM THE RECOVERY OF THESE SPENT SOLVENTS AND SPENT SOLVENT MIXTURES.

Violation Status: No violations found

**FINDS:**

Registry ID: 110005543732

**Environmental Interest/Information System**

WI-ESR (Wisconsin - Environmental System Registry) is a database that contains core information about facilities, organizations, and people related to Wisconsin's DNR (Department of Natural Resources).

RCRAInfo is a national information system that supports the Resource Conservation and Recovery Act (RCRA) program through the tracking of events and activities related to facilities that generate, transport, and treat, store, or dispose of hazardous waste. RCRAInfo allows RCRA program staff to track the notification, permit, compliance, and corrective action activities required under RCRA.

WI MANIFEST:  
Year:

07

Map ID  
Direction  
Distance  
Elevation

MAP FINDINGS

Site

Database(s)

EDR ID Number  
EPA ID Number

**LUIGIS AUTO BODY & COLLISION (Continued)**

**1004800703**

EPA ID: WIR000049924  
FID: 330002420  
ACT Code: 203  
ACT Status: A  
ACT Code 1: 203  
ACT Name: HW Generator - Very Small  
Contact First Name: LUIGI  
Contact Last Name: VALERI  
Contact Title: PRES  
Contact Address: 1234 91ST ST  
Contact State: WI  
Contact City: KENOSHA  
Contact Zip: 53143  
Contact Telephone: 2626941525  
Contact Extention: Not reported  
Contact Email Address: Not reported  
Shipped: -  
Year: Not reported  
Manifest DOC ID: Not reported  
Copy Type: Not reported  
Gen EPA ID: Not reported  
Gen Date: Not reported  
TSD Date: Not reported  
TSD EPA ID: Not reported  
GEN Copy Revd Date: Not reported  
TSG Copy Revd Date: Not reported

Transport: -  
Year: Not reported  
Manifest Doc ID: Not reported  
Transporter EPA ID: Not reported  
Transport Order Num: Not reported  
Transport Date: Not reported

Waste:  
Year: Not reported  
Manifest DOC ID: Not reported  
Waste Page No: Not reported  
Waste Line No: Not reported  
Waste Code: Not reported  
Waste Amount: Not reported  
Unit of Measure: Not reported  
Waste LBS: Not reported

Year: 04  
EPA ID: WIR000049924  
FID: 330002420  
ACT Code: 203  
ACT Status: A  
ACT Code 1: 203  
ACT Name: HW Generator - Very Small  
Contact First Name: LUIGI  
Contact Last Name: VALERI  
Contact Title: PRES  
Contact Address: 1234 91ST ST  
Contact State: WI

Map ID  
Direction  
Distance  
Elevation

MAP FINDINGS

Site

Database(s)

EDR ID Number  
EPA ID Number

**LUIGIS AUTO BODY & COLLISION (Continued)**

1004800703

Contact City: KENOSHA  
Contact Zip: 53143  
Contact Telephone: 2626941525  
Contact Extention: Not reported  
Contact Email Address: Not reported  
Shipped: -  
Year: Not reported  
Manifest DOC ID: Not reported  
Copy Type: Not reported  
Gen EPA ID: Not reported  
Gen Date: Not reported  
TSD Date: Not reported  
TSD EPA ID: Not reported  
GEN Copy Revd Date: Not reported  
TSG Copy Revd Date: Not reported

Transport: -  
Year: Not reported  
Manifest Doc ID: Not reported  
Transporter EPA ID: Not reported  
Transport Order Num: Not reported  
Transport Date: Not reported

Waste:  
Year: Not reported  
Manifest DOC ID: Not reported  
Waste Page No: Not reported  
Waste Line No: Not reported  
Waste Code: Not reported  
Waste Amount: Not reported  
Unit of Measure: Not reported  
Waste LBS: Not reported

SHWIMS:  
FID: 330002420  
Status: OPERATING  
Region: SOUTHEAST

14  
South  
1/8-1/4  
0.232 mi.  
1226 ft.

**KENO DRIVE-IN**  
9102 S. SHERIDAN RD.  
PLEASANT PRAIRIE, WI

WDS S109405606  
N/A

Relative:  
Higher

WDS:  
Region: SER  
Facility Id: 230035630  
Public Land Survey System Location: SE SW S18 01N 23E  
DNR Solid Waste #: POST-REG  
Archived: No  
Reason For Archived: Not reported  
Max Site Id: 4242000  
Date of DNR Site Assessment: 05/16/2007  
BRRTS Activity Num: Not reported

Actual:  
618 ft.

Map ID  
Direction  
Distance  
Elevation

MAP FINDINGS

Site Database(s) EDR ID Number  
EPA ID Number

**KENO DRIVE-IN (Continued)**

**S109405606**

[Click here for WDNR SHWIMS Link:](#)

**F15** **SNAP ON TOOLS MEDICAL PRODUCTS** **RCRA NonGen / NLR** **1000344626**  
**SSE** **1100 91ST ST** **FINDS** **WID988575106**  
**1/8-1/4** **KENOSHA, WI 53140**  
**0.242 mi.**  
**1278 ft.** **Site 1 of 2 in cluster F**

**Relative:** RCRA NonGen / NLR:  
**Lower** Date form received by agency: 11/11/2010  
Facility name: SNAP ON TOOLS MEDICAL PRODUCTS  
**Actual:** Facility address: 1100 91ST ST  
**616 ft.** KENOSHA, WI 53140  
EPA ID: WID988575106  
Contact: GUY BRADSHAW  
Contact address: 1100 91ST ST  
KENOSHA, WI 53140  
Contact country: US  
Contact telephone: (414) 656-5044  
Contact email: Not reported  
EPA Region: 05  
Classification: Non-Generator  
Description: Handler: Non-Generators do not presently generate hazardous waste

**Owner/Operator Summary:**  
Owner/operator name: NAME NOT REPORTED  
Owner/operator address: ADDRESS NOT REPORTED  
CITY NOT REPORTED, AK 99998  
Owner/operator country: Not reported  
Owner/operator telephone: (312) 555-1212  
Legal status: Private  
Owner/Operator Type: Operator  
Owner/Op start date: Not reported  
Owner/Op end date: Not reported

Owner/operator name: SNAP ON TOOLS CORP  
Owner/operator address: ADDRESS NOT REPORTED  
CITY NOT REPORTED, AK 99998  
Owner/operator country: Not reported  
Owner/operator telephone: (312) 555-1212  
Legal status: Private  
Owner/Operator Type: Owner  
Owner/Op start date: Not reported  
Owner/Op end date: Not reported

**Handler Activities Summary:**  
U.S. importer of hazardous waste: No  
Mixed waste (haz. and radioactive): No  
Recycler of hazardous waste: No  
Transporter of hazardous waste: No  
Treater, storer or disposer of HW: No  
Underground injection activity: No  
On-site burner exemption: No  
Furnace exemption: No  
Used oil fuel burner: No



Map ID  
 Direction  
 Distance  
 Elevation

MAP FINDINGS

Site

Database(s)

EDR ID Number  
 EPA ID Number

**SNAP ON TOOLS MEDICAL PRODUCTS (Continued)**

**1000344626**

Used oil processor: No  
 User oil refiner: No  
 Used oil fuel marketer to burner: No  
 Used oil Specification marketer: No  
 Used oil transfer facility: No  
 Used oil transporter: No

**Historical Generators:**

Date form received by agency: 01/29/1990  
 Facility name: SNAP ON TOOLS MEDICAL PRODUCTS  
 Classification: Small Quantity Generator

**Hazardous Waste Summary:**

Waste code: D002  
 Waste name: A WASTE WHICH HAS A PH OF LESS THAN 2 OR GREATER THAN 12.5 IS CONSIDERED TO BE A CORROSIVE HAZARDOUS WASTE. SODIUM HYDROXIDE, A CAUSTIC SOLUTION WITH A HIGH PH, IS OFTEN USED BY INDUSTRIES TO CLEAN OR DEGREASE PARTS. HYDROCHLORIC ACID, A SOLUTION WITH A LOW PH, IS USED BY MANY INDUSTRIES TO CLEAN METAL PARTS PRIOR TO PAINTING. WHEN THESE CAUSTIC OR ACID SOLUTIONS BECOME CONTAMINATED AND MUST BE DISPOSED, THE WASTE WOULD BE A CORROSIVE HAZARDOUS WASTE.

Violation Status: No violations found

**FINDS:**

Registry ID: 110005468298

**Environmental Interest/Information System**

RCRAInfo is a national information system that supports the Resource Conservation and Recovery Act (RCRA) program through the tracking of events and activities related to facilities that generate, transport, and treat, store, or dispose of hazardous waste. RCRAInfo allows RCRA program staff to track the notification, permit, compliance, and corrective action activities required under RCRA.

**F16** BUILDING MATERIAL DISTRIBUTORS INC (FMR)  
**SSE** 1100 91ST ST  
 1/8-1/4 KENOSHA, WI 53143  
 0.242 mi.  
 1278 ft. Site 2 of 2 in cluster F

**WI ERP** S108157595  
**CRS** N/A  
**AUL**  
**SHWIMS**

**Relative:**  
**Lower**

WI ERP:  
 Site Id: 24771900  
 Detail Seq No: 558574  
 Activity Type: ERP  
 Activity Name: BUILDING MATERIAL DISTRIBUTORS INC (FMR)  
 Activity Number: 0230558574  
 Activity Display Number: 02-30-558574  
 Activity Detail Address: NONE  
 Activity Comments: Not reported  
 Region Name: SOUTHEAST  
 Facility ID: 230088870  
 Start Date: 04/02/2012  
 End Date: 07/19/2012  
 Last Action Date: 11/29/2012

**Actual:**  
**616 ft.**

Map ID  
Direction  
Distance  
Elevation

MAP FINDINGS

Site

Database(s) EDR ID Number  
EPA ID Number

**BUILDING MATERIAL DISTRIBUTORS INC (FMR) (Continued)**

**S108157595**

Status Cd: C  
Status: CLOSED  
Jurisdiction: DNR RR  
Act Code: 330  
Owner Name: Not reported  
Owner Addr: Not reported  
Owner City,St,Zip: Not reported  
Dept Of Commerce Number: NONE  
Comm Occurrence Id: NONE  
EPA Cerclis Id: Not reported  
Risk Code: N/A  
Acres: 2  
Acres 100: N  
EPA NPL Site?: No  
Dept Of Commerce Tracking: No  
PECFA Funds Eligible?: No  
Above Ground Storage Tank?: No  
Drycleaner?: No  
Co-contamination?: Yes  
Public Land Survey System Desc: NW 1/4 of the SE 1/4 of Sec 18, T01N, R23E  
Geo Located: Y  
DNR GIS Registry View Map Layers: Y  
GIS Area Point Flag: P

Actions:

Action Date: 07/19/2012 Action Code: 220  
Action Name: Continuing Obligation - Soil at Industrial Levels  
Action Desc: Closure or ongoing cleanup was approved with the requirement that land use remain industrial. Soil standards that are appropriate for industrial land use were used for the approval  
Action Comments: Not reported

Action Date: 07/19/2012 Action Code: 228  
Action Name: Continuing Obligation - Site Specific Condition  
Action Desc: Closure or ongoing cleanup was approved with the requirement to maintain a site-specific response under NR 726.  
Action Comments: MAINTAIN CURRENT PROPERTY USE

Action Date: 07/19/2012 Action Code: 232  
Action Name: Continuing Obligation - Residual Soil Contamination  
Action Desc: Closure or ongoing cleanup was approved with the requirement to record this site on the GIS Registry due to residual soil contamination at or above the Residual Contamination Level (RCL) or Site Specific Residual Contaminant Level (SSRCL).  
Action Comments: Not reported

Action Date: 07/19/2012 Action Code: 56  
Action Name: Continuing Obligation(s) Required - GIS Registry Site  
Action Desc: Closure or ongoing cleanup was approved with one or more requirements: to give notice of residual contamination; require or restrict certain actions to protect the public or environment; minimize human or environmental exposures. Site conditions merit placement on the GIS registry  
Action Comments: Not reported

Action Date: 07/19/2012 Action Code: 11  
Action Name: Activity Closed  
Action Desc: Date the Closure Letter or No Further Action letter is sent. NOTE:

Map ID  
Direction  
Distance  
Elevation

MAP FINDINGS

Site

Database(s)

EDR ID Number  
EPA ID Number

**BUILDING MATERIAL DISTRIBUTORS INC (FMR) (Continued)**

**S108157595**

Action Comments: This is the ONLY action code that will close an activity.  
NO TANKS, STAINING FROM STORED PARTS ON CONCRETE

Action Date: 04/02/2012 Action Code: 1  
Action Name: Notification  
Action Desc: Date the DNR is notified of the discovery of the contamination.  
Action Comments: Not reported

Action Date: 04/05/2012 Action Code: 2  
Action Name: RP Letter Sent  
Action Desc: Date of letter to RP notifying of legal responsibilities associated with the discovery of contamination.  
Action Comments: Not reported

Action Date: 04/18/2012 Action Code: 79  
Action Name: Closure Review Request Received with Fee  
Action Desc: Date DNR Project Manager determined that the Case Closure - GIS Registry (Form 4400-202) submittal was administratively complete and a review can begin. Fees have been paid for the review.  
Action Comments: REC'D CK# 6876 \$750.00

Action Date: 04/18/2012 Action Code: 710  
Action Name: Date Soil Registry Fee Paid  
Action Desc: Date Fee received for Closed Remediation Soil Site Registry.  
Action Comments: REC'D CK# 6877 \$200.00

Action Date: 04/18/2012 Action Code: 50  
Action Name: GIS Registry Site  
Action Desc: Site conditions merit placement on GIS registry.  
Action Comments: \*\*\* AUTO POPULATED BY 710 ACTION ENTRY \*\*\*

Action Date: 04/17/2012 1:01:38 PM Action Code: 2  
Action Name: RP Letter Sent/2  
Action Desc: Date of letter to RP notifying of legal responsibilities associated with the discovery of contamination.  
Action Comments: CHANGED RP AS INCORRECT RP WAS LISTED ON NOTIFICATION. SENT NEW RP LTR.

Action Date: 04/10/2012 8:50:40 AM Action Code: 99  
Action Name: Miscellaneous/2  
Action Desc: Miscellaneous action. Please see action comments.  
Action Comments: REC'D CALL FROM SEAN CRANLEY THAT RP IS INCORRECT. HE WILL BE SENDING LTR WITH CORRECT RP.

Action Date: 04/05/2012 10:33:42 AM Action Code: 99  
Action Name: Miscellaneous  
Action Desc: Miscellaneous action. Please see action comments.  
Action Comments: SENT CK #6867 FOR \$500.00 BACK TO SEAN CRANLEY @ CHEMREPORT. NAR WAS DENIED BY NANCY RYAN.

Action Date: 11/29/2012 Action Code: 100  
Action Name: GIS Registry QAQC Completed  
Action Desc: Date and status that this site had QAQC completed for GIS registry.  
Action Comments: NR

Substances:  
Substance Desc: Polynuclear Aromatic Hydrocarbons

Map ID  
Direction  
Distance  
Elevation

MAP FINDINGS

Site

Database(s)

EDR ID Number  
EPA ID Number

**BUILDING MATERIAL DISTRIBUTORS INC (FMR) (Continued)**

**S108157595**

Amount Released: Not reported  
Release Code: Not reported

Substance Desc: Polychlorinated Biphenyl  
Amount Released: Not reported  
Release Code: Not reported

Substance Desc: Petroleum - Unknown Type  
Amount Released: Not reported  
Release Code: Not reported

Impact Number: 569547  
Impact Code: 20  
Impact Comments: Co-contamination  
Impact Potential: N

Impact Number: 569548  
Impact Code: 05  
Impact Comments: Soil Contamination  
Impact Potential: Not reported

Contacts:

Role Desc: Project Manager  
Contact Name: DOUG CIESLAK  
Contact Address: 9531 RAYNE RD  
Contact Addr2: Not reported  
Contact City,St,Zip: STURTEVANT, WI 53177  
Contact Country: UNITED STATES  
Company Address: STURTEVANT, WI 53177

Role Desc: Responsible Party  
Contact Name: LNA REAL ESTATE, LLC  
Contact Address: 11782 SHAG BARK CT  
Contact Addr2: Not reported  
Contact City,St,Zip: BURR RIDGE, IL 60527  
Contact Country: UNITED STATES  
Company Address: BURR RIDGE, IL 60527

Role Desc: Consultant  
Contact Name: CHEMREPORT, INCORPORATED  
Contact Address: 4515 WASHINGTON RD  
Contact Addr2: Not reported  
Contact City,St,Zip: KENOSHA, WI 53144  
Contact Country: UNITED STATES  
Company Address: KENOSHA, WI 53144

Role Desc: RP Contact/Agent  
Contact Name: MICHAEL KOREN  
Contact Address: 11782 SHAG BARK CT  
Contact Addr2: Not reported  
Contact City,St,Zip: BURR RIDGE, IL 60527  
Contact Country: UNITED STATES  
Company Address: BURR RIDGE, IL 60527

Role Desc: Former Project Manager  
Contact Name: SHANNA LAUBE-ANDERSON  
Contact Address: 9531 RAYNE ROAD

Map ID  
Direction  
Distance  
Elevation

MAP FINDINGS

Site

Database(s)

EDR ID Number  
EPA ID Number

**BUILDING MATERIAL DISTRIBUTORS INC (FMR) (Continued)**

**S108157595**

Contact Addr2: Not reported  
Contact City,St,Zip: STURTEVANT, WI 53177  
Contact Country: UNITED STATES  
Company Address: STURTEVANT, WI 53177

**CRS:**

DNR Activity Number: 0230558574  
Site ID: 24771900  
Facility ID: 230088870  
Detail Seq Num: 558574  
Activity Open: ERP closed  
Off Type: Not reported  
X Coordinate: 698852  
Y Coordinate: 232091  
Start Date: 04/02/2012  
End Date: 07/19/2012  
Date Last Updated: 07/30/2012  
Soil or Groundwater: Soil

**AUL:**

Facid: 230088870  
Site Id: 24771900  
Detail Seq No: 558574  
Region Name: SOUTHEAST  
Action Code: 56  
Action Comments: Not reported  
Action Date: 07/19/2012  
Activity Type: ERP  
Activity Name: BUILDING MATERIAL DISTRIBUTORS INC (FMR)  
Activity Number: 0230558574  
Display Number: 02-30-558574  
Act Name: Continuing Obligation(s) Required - GIS Registry Site  
ACT Description: Closure or ongoing cleanup was approved with one or more requirements:  
to give notice of residual contamination; require or restrict certain  
actions to protect the public or environment; minimize human or  
environmental exposures. Site conditions merit placement on the GIS  
registry  
Activity Comments: Not reported  
Detail Address: NONE  
Start Date: 04/02/2012  
End Date: 07/19/2012  
Last Action: 11/29/2012  
Status Cd: C  
Status: CLOSED  
Jurisdiction: DNR RR  
Risk Code: N/A  
EPA NPL Site?: No  
Acres: 2  
Acres 100: N  
Drycleaner: No  
Geo Located: Y  
Owner Name: Not reported  
Owner Addr: Not reported  
Owner City,St,Zip: Not reported  
Dept Of Commerce Number: NONE  
Comm Occurrence Id: NONE

Map ID  
Direction  
Distance  
Elevation

MAP FINDINGS

Site

Database(s) EDR ID Number  
EPA ID Number

**BUILDING MATERIAL DISTRIBUTORS INC (FMR) (Continued)**

**S108157595**

EPA Cerclis Id: Not reported  
Dept Of Commerce Tracking: No  
PECFA Funds Eligible?: No  
Above Ground Storage Tank?: No  
Co-contamination?: Yes  
Public Land Survey System Desc: NW 1/4 of the SE 1/4 of Sec 18, T01N, R23E  
DNR GIS Registry View Map Layers: Y  
GIS Area Point Flag: P

**Actions:**

Action Date: 07/19/2012 Action Code: 220  
Action Name: Continuing Obligation - Soil at Industrial Levels  
Action Desc: Closure or ongoing cleanup was approved with the requirement that land use remain industrial. Soil standards that are appropriate for industrial land use were used for the approval  
Action Comments: Not reported

Action Date: 07/19/2012 Action Code: 228  
Action Name: Continuing Obligation - Site Specific Condition  
Action Desc: Closure or ongoing cleanup was approved with the requirement to maintain a site-specific response under NR 726.  
Action Comments: MAINTAIN CURRENT PROPERTY USE

Action Date: 07/19/2012 Action Code: 232  
Action Name: Continuing Obligation - Residual Soil Contamination  
Action Desc: Closure or ongoing cleanup was approved with the requirement to record this site on the GIS Registry due to residual soil contamination at or above the Residual Contamination Level (RCL) or Site Specific Residual Contaminant Level (SSRCL).  
Action Comments: Not reported

Action Date: 07/19/2012 Action Code: 56  
Action Name: Continuing Obligation(s) Required - GIS Registry Site  
Action Desc: Closure or ongoing cleanup was approved with one or more requirements: to give notice of residual contamination; require or restrict certain actions to protect the public or environment; minimize human or environmental exposures. Site conditions merit placement on the GIS registry  
Action Comments: Not reported

Action Date: 07/19/2012 Action Code: 11  
Action Name: Activity Closed  
Action Desc: Date the Closure Letter or No Further Action letter is sent. NOTE: This is the ONLY action code that will close an activity.  
Action Comments: NO TANKS, STAINING FROM STORED PARTS ON CONCRETE

Action Date: 04/02/2012 Action Code: 1  
Action Name: Notification  
Action Desc: Date the DNR is notified of the discovery of the contamination.  
Action Comments: Not reported

Action Date: 04/05/2012 Action Code: 2  
Action Name: RP Letter Sent  
Action Desc: Date of letter to RP notifying of legal responsibilities associated with the discovery of contamination.  
Action Comments: Not reported

Action Date: 04/18/2012 Action Code: 79

Map ID  
Direction  
Distance  
Elevation

MAP FINDINGS

Site

Database(s)

EDR ID Number  
EPA ID Number

**BUILDING MATERIAL DISTRIBUTORS INC (FMR) (Continued)**

**S108157595**

Action Name: Closure Review Request Received with Fee  
Action Desc: Date DNR Project Manager determined that the Case Closure - GIS Registry (Form 4400-202) submittal was administratively complete and a review can begin. Fees have been paid for the review.  
Action Comments: REC'D CK# 6876 \$750.00

Action Date: 04/18/2012 Action Code: 710  
Action Name: Date Soil Registry Fee Paid  
Action Desc: Date Fee received for Closed Remediation Soil Site Registry.  
Action Comments: REC'D CK# 6877 \$200.00

Action Date: 04/18/2012 Action Code: 50  
Action Name: GIS Registry Site  
Action Desc: Site conditions merit placement on GIS registry.  
Action Comments: \*\*\* AUTO POPULATED BY 710 ACTION ENTRY \*\*\*

Action Date: 04/17/2012 1:01:38 PM Action Code: 2  
Action Name: RP Letter Sent/2  
Action Desc: Date of letter to RP notifying of legal responsibilities associated with the discovery of contamination.  
Action Comments: CHANGED RP AS INCORRECT RP WAS LISTED ON NOTIFICATION. SENT NEW RP LTR.

Action Date: 04/10/2012 8:50:40 AM Action Code: 99  
Action Name: Miscellaneous/2  
Action Desc: Miscellaneous action. Please see action comments.  
Action Comments: REC'D CALL FROM SEAN CRANLEY THAT RP IS INCORRECT. HE WILL BE SENDING LTR WITH CORRECT RP.

Action Date: 04/05/2012 10:33:42 AM Action Code: 99  
Action Name: Miscellaneous  
Action Desc: Miscellaneous action. Please see action comments.  
Action Comments: SENT CK #6867 FOR \$500.00 BACK TO SEAN CRANLEY @ CHEMREPORT. NAR WAS DENIED BY NANCY RYAN.

Action Date: 11/29/2012 Action Code: 100  
Action Name: GIS Registry QAQC Completed  
Action Desc: Date and status that this site had QAQC completed for GIS registry.  
Action Comments: NR

Substances:

Substance Desc: Polynuclear Aromatic Hydrocarbons  
Amount Released: Not reported  
Release Code: Not reported

Substance Desc: Polychlorinated Biphenyl  
Amount Released: Not reported  
Release Code: Not reported

Substance Desc: Petroleum - Unknown Type  
Amount Released: Not reported  
Release Code: Not reported

Impact Number: 569547  
Impact Code: 20  
Impact Comments: Co-contamination  
Impact Potential: N

Map ID  
Direction  
Distance  
Elevation

MAP FINDINGS

Site

Database(s)

EDR ID Number  
EPA ID Number

**BUILDING MATERIAL DISTRIBUTORS INC (FMR) (Continued)**

**S108157595**

Impact Number: 569548  
Impact Code: 05  
Impact Comments: Soil Contamination  
Impact Potential: Not reported

**Contacts:**

Role Desc: Project Manager  
Contact Name: DOUG CIESLAK  
Contact Address: 9531 RAYNE RD  
Contact Addr2: Not reported  
Contact City,St,Zip: STURTEVANT, WI 53177  
Contact Country: UNITED STATES  
Company Address: STURTEVANT, WI 53177

Role Desc: Responsible Party  
Contact Name: LNA REAL ESTATE, LLC  
Contact Address: 11782 SHAG BARK CT  
Contact Addr2: Not reported  
Contact City,St,Zip: BURR RIDGE, IL 60527  
Contact Country: UNITED STATES  
Company Address: BURR RIDGE, IL 60527

Role Desc: Consultant  
Contact Name: CHEMREPORT, INCORPORATED  
Contact Address: 4515 WASHINGTON RD  
Contact Addr2: Not reported  
Contact City,St,Zip: KENOSHA, WI 53144  
Contact Country: UNITED STATES  
Company Address: KENOSHA, WI 53144

Role Desc: RP Contact/Agent  
Contact Name: MICHAEL KOREN  
Contact Address: 11782 SHAG BARK CT  
Contact Addr2: Not reported  
Contact City,St,Zip: BURR RIDGE, IL 60527  
Contact Country: UNITED STATES  
Company Address: BURR RIDGE, IL 60527

Role Desc: Former Project Manager  
Contact Name: SHANNA LAUBE-ANDERSON  
Contact Address: 9531 RAYNE ROAD  
Contact Addr2: Not reported  
Contact City,St,Zip: STURTEVANT, WI 53177  
Contact Country: UNITED STATES  
Company Address: STURTEVANT, WI 53177

Facid: 230088870  
Site Id: 24771900  
Detail Seq No: 558574  
Region Name: SOUTHEAST  
Action Code: 50  
Action Comments: \*\*\* AUTO POPULATED BY 710 ACTION ENTRY \*\*\*  
Action Date: 04/18/2012  
Activity Type: ERP  
Activity Name: BUILDING MATERIAL DISTRIBUTORS INC (FMR)  
Activity Number: 0230558574



Map ID  
Direction  
Distance  
Elevation

MAP FINDINGS

Site

Database(s)

EDR ID Number  
EPA ID Number

**BUILDING MATERIAL DISTRIBUTORS INC (FMR) (Continued)**

**S108157595**

Display Number: 02-30-558574  
Act Name: GIS Registry Site  
ACT Description: Site conditions merit placement on GIS registry.  
Activity Comments: Not reported  
Detail Address: NONE  
Start Date: 04/02/2012  
End Date: 07/19/2012  
Last Action: 11/29/2012  
Status Cd: C  
Status: CLOSED  
Jurisdiction: DNR RR  
Risk Code: N/A  
EPA NPL Site?: No  
Acres: 2  
Acres 100: N  
Drycleaner: No  
Geo Located: Y  
Owner Name: Not reported  
Owner Addr: Not reported  
Owner City,St,Zip: Not reported  
Dept Of Commerce Number: NONE  
Comm Occurrence Id: NONE  
EPA Cerclis Id: Not reported  
Dept Of Commerce Tracking: No  
PECFA Funds Eligible?: No  
Above Ground Storage Tank?: No  
Co-contamination?: Yes  
Public Land Survey System Desc: NW 1/4 of the SE 1/4 of Sec 18, T01N, R23E  
DNR GIS Registry View Map Layers: Y  
GIS Area Point Flag: P

Actions:

Action Date: 07/19/2012 Action Code: 220  
Action Name: Continuing Obligation - Soil at Industrial Levels  
Action Desc: Closure or ongoing cleanup was approved with the requirement that land use remain industrial. Soil standards that are appropriate for industrial land use were used for the approval  
Action Comments: Not reported

Action Date: 07/19/2012 Action Code: 228  
Action Name: Continuing Obligation - Site Specific Condition  
Action Desc: Closure or ongoing cleanup was approved with the requirement to maintain a site-specific response under NR 726.  
Action Comments: MAINTAIN CURRENT PROPERTY USE

Action Date: 07/19/2012 Action Code: 232  
Action Name: Continuing Obligation - Residual Soil Contamination  
Action Desc: Closure or ongoing cleanup was approved with the requirement to record this site on the GIS Registry due to residual soil contamination at or above the Residual Contamination Level (RCL) or Site Specific Residual Contaminant Level (SSRCL).  
Action Comments: Not reported

Action Date: 07/19/2012 Action Code: 56  
Action Name: Continuing Obligation(s) Required - GIS Registry Site  
Action Desc: Closure or ongoing cleanup was approved with one or more requirements: to give notice of residual contamination; require or restrict certain actions to protect the public or environment;

Map ID  
Direction  
Distance  
Elevation

MAP FINDINGS

Site

Database(s)

EDR ID Number  
EPA ID Number

**BUILDING MATERIAL DISTRIBUTORS INC (FMR) (Continued)**

**S108157595**

minimize human or environmental exposures. Site conditions merit placement on the GIS registry

Action Comments: Not reported

Action Date: 07/19/2012 Action Code: 11  
Action Name: Activity Closed  
Action Desc: Date the Closure Letter or No Further Action letter is sent. NOTE: This is the ONLY action code that will close an activity.  
Action Comments: NO TANKS, STAINING FROM STORED PARTS ON CONCRETE

Action Date: 04/02/2012 Action Code: 1  
Action Name: Notification  
Action Desc: Date the DNR is notified of the discovery of the contamination.  
Action Comments: Not reported

Action Date: 04/05/2012 Action Code: 2  
Action Name: RP Letter Sent  
Action Desc: Date of letter to RP notifying of legal responsibilities associated with the discovery of contamination.  
Action Comments: Not reported

Action Date: 04/18/2012 Action Code: 79  
Action Name: Closure Review Request Received with Fee  
Action Desc: Date DNR Project Manager determined that the Case Closure - GIS Registry (Form 4400-202) submittal was administratively complete and a review can begin. Fees have been paid for the review.  
Action Comments: REC'D CK# 6876 \$750.00

Action Date: 04/18/2012 Action Code: 710  
Action Name: Date Soil Registry Fee Paid  
Action Desc: Date Fee received for Closed Remediation Soil Site Registry.  
Action Comments: REC'D CK# 6877 \$200.00

Action Date: 04/18/2012 Action Code: 50  
Action Name: GIS Registry Site  
Action Desc: Site conditions merit placement on GIS registry.  
Action Comments: \*\*\* AUTO POPULATED BY 710 ACTION ENTRY \*\*\*

Action Date: 04/17/2012 1:01:38 PM Action Code: 2  
Action Name: RP Letter Sent/2  
Action Desc: Date of letter to RP notifying of legal responsibilities associated with the discovery of contamination.  
Action Comments: CHANGED RP AS INCORRECT RP WAS LISTED ON NOTIFICATION. SENT NEW RP LTR.

Action Date: 04/10/2012 8:50:40 AM Action Code: 99  
Action Name: Miscellaneous/2  
Action Desc: Miscellaneous action. Please see action comments.  
Action Comments: REC'D CALL FROM SEAN CRANLEY THAT RP IS INCORRECT. HE WILL BE SENDING LTR WITH CORRECT RP.

Action Date: 04/05/2012 10:33:42 AM Action Code: 99  
Action Name: Miscellaneous  
Action Desc: Miscellaneous action. Please see action comments.  
Action Comments: SENT CK #6867 FOR \$500.00 BACK TO SEAN CRANLEY @ CHEMREPORT. NAR WAS DENIED BY NANCY RYAN.

Map ID  
Direction  
Distance  
Elevation

MAP FINDINGS

Site

Database(s)

EDR ID Number  
EPA ID Number

**BUILDING MATERIAL DISTRIBUTORS INC (FMR) (Continued)**

**S108157595**

Action Date: 11/29/2012 Action Code: 100  
Action Name: GIS Registry QAQC Completed  
Action Desc: Date and status that this site had QAQC completed for GIS registry.  
Action Comments: NR

Substances:

Substance Desc: Polynuclear Aromatic Hydrocarbons  
Amount Released: Not reported  
Release Code: Not reported

Substance Desc: Polychlorinated Biphenyl  
Amount Released: Not reported  
Release Code: Not reported

Substance Desc: Petroleum - Unknown Type  
Amount Released: Not reported  
Release Code: Not reported

Impact Number: 569547  
Impact Code: 20  
Impact Comments: Co-contamination  
Impact Potential: N

Impact Number: 569548  
Impact Code: 05  
Impact Comments: Soil Contamination  
Impact Potential: Not reported

Contacts:

Role Desc: Project Manager  
Contact Name: DOUG CIESLAK  
Contact Address: 9531 RAYNE RD  
Contact Addr2: Not reported  
Contact City,St,Zip: STURTEVANT, WI 53177  
Contact Country: UNITED STATES  
Company Address: STURTEVANT, WI 53177

Role Desc: Responsible Party  
Contact Name: LNA REAL ESTATE, LLC  
Contact Address: 11782 SHAG BARK CT  
Contact Addr2: Not reported  
Contact City,St,Zip: BURR RIDGE, IL 60527  
Contact Country: UNITED STATES  
Company Address: BURR RIDGE, IL 60527

Role Desc: Consultant  
Contact Name: CHEMREPORT, INCORPORATED  
Contact Address: 4515 WASHINGTON RD  
Contact Addr2: Not reported  
Contact City,St,Zip: KENOSHA, WI 53144  
Contact Country: UNITED STATES  
Company Address: KENOSHA, WI 53144

Role Desc: RP Contact/Agent  
Contact Name: MICHAEL KOREN  
Contact Address: 11782 SHAG BARK CT

Map ID  
Direction  
Distance  
Elevation

MAP FINDINGS

Site

EDR ID Number  
EPA ID Number  
Database(s)

**BUILDING MATERIAL DISTRIBUTORS INC (FMR) (Continued)**

**S108157595**

Contact Addr2: Not reported  
Contact City,St,Zip: BURR RIDGE, IL 60527  
Contact Country: UNITED STATES  
Company Address: BURR RIDGE, IL 60527

Role Desc: Former Project Manager  
Contact Name: SHANNA LAUBE-ANDERSON  
Contact Address: 9531 RAYNE ROAD  
Contact Addr2: Not reported  
Contact City,St,Zip: STURTEVANT, WI 53177  
Contact Country: UNITED STATES  
Company Address: STURTEVANT, WI 53177

**AUL:**

Facid: 230088870  
Site Id: 24771900  
Detail Seq No: 558574  
Region Name: SOUTHEAST  
Action Code: 56  
Action Comments: Not reported  
Action Date: 07/19/2012  
Activity Type: ERP  
Activity Name: BUILDING MATERIAL DISTRIBUTORS INC (FMR)  
Activity Number: 0230558574  
Display Number: 02-30-558574  
Act Name: Continuing Obligation(s) Required - GIS Registry Site  
ACT Description: Closure or ongoing cleanup was approved with one or more requirements:  
to give notice of residual contamination; require or restrict certain  
actions to protect the public or environment; minimize human or  
environmental exposures. Site conditions merit placement on the GIS  
registry  
Activity Comments: Not reported  
Detail Address: NONE  
Start Date: 04/02/2012  
End Date: 07/19/2012  
Last Action: 11/29/2012  
Status Cd: C  
Status: CLOSED  
Jurisdiction: DNR RR  
Risk Code: N/A  
EPA NPL Site?: No  
Acres: 2  
Acres 100: N  
Drycleaner: No  
Geo Located: Y  
Owner Name: Not reported  
Owner Addr: Not reported  
Owner City,St,Zip: Not reported  
Dept Of Commerce Number: NONE  
Comm Occurrence Id: NONE  
EPA Cerclis Id: Not reported  
Dept Of Commerce Tracking: No  
PECFA Funds Eligible?: No  
Above Ground Storage Tank?: No  
Co-contamination?: Yes  
Public Land Survey System Desc: NW 1/4 of the SE 1/4 of Sec 18, T01N, R23E

Map ID  
Direction  
Distance  
Elevation

MAP FINDINGS

Site

Database(s)

EDR ID Number  
EPA ID Number

**BUILDING MATERIAL DISTRIBUTORS INC (FMR) (Continued)**

**S108157595**

DNR GIS Registry View Map Layers: Y  
GIS Area Point Flag: P

Actions:

Action Date: 07/19/2012 Action Code: 220  
Action Name: Continuing Obligation - Soil at Industrial Levels  
Action Desc: Closure or ongoing cleanup was approved with the requirement that land use remain industrial. Soil standards that are appropriate for industrial land use were used for the approval  
Action Comments: Not reported

Action Date: 07/19/2012 Action Code: 228  
Action Name: Continuing Obligation - Site Specific Condition  
Action Desc: Closure or ongoing cleanup was approved with the requirement to maintain a site-specific response under NR 726.  
Action Comments: MAINTAIN CURRENT PROPERTY USE

Action Date: 07/19/2012 Action Code: 232  
Action Name: Continuing Obligation - Residual Soil Contamination  
Action Desc: Closure or ongoing cleanup was approved with the requirement to record this site on the GIS Registry due to residual soil contamination at or above the Residual Contamination Level (RCL) or Site Specific Residual Contaminant Level (SSRCL).  
Action Comments: Not reported

Action Date: 07/19/2012 Action Code: 56  
Action Name: Continuing Obligation(s) Required - GIS Registry Site  
Action Desc: Closure or ongoing cleanup was approved with one or more requirements: to give notice of residual contamination; require or restrict certain actions to protect the public or environment; minimize human or environmental exposures. Site conditions merit placement on the GIS registry  
Action Comments: Not reported

Action Date: 07/19/2012 Action Code: 11  
Action Name: Activity Closed  
Action Desc: Date the Closure Letter or No Further Action letter is sent. NOTE: This is the ONLY action code that will close an activity.  
Action Comments: NO TANKS, STAINING FROM STORED PARTS ON CONCRETE

Action Date: 04/02/2012 Action Code: 1  
Action Name: Notification  
Action Desc: Date the DNR is notified of the discovery of the contamination.  
Action Comments: Not reported

Action Date: 04/05/2012 Action Code: 2  
Action Name: RP Letter Sent  
Action Desc: Date of letter to RP notifying of legal responsibilities associated with the discovery of contamination.  
Action Comments: Not reported

Action Date: 04/18/2012 Action Code: 79  
Action Name: Closure Review Request Received with Fee  
Action Desc: Date DNR Project Manager determined that the Case Closure - GIS Registry (Form 4400-202) submittal was administratively complete and a review can begin. Fees have been paid for the review.  
Action Comments: REC'D CK# 6876 \$750.00

Map ID  
Direction  
Distance  
Elevation

MAP FINDINGS

Site

Database(s)

EDR ID Number  
EPA ID Number

**BUILDING MATERIAL DISTRIBUTORS INC (FMR) (Continued)**

**S108157595**

Action Date: 04/18/2012 Action Code: 710  
Action Name: Date Soil Registry Fee Paid  
Action Desc: Date Fee received for Closed Remediation Soil Site Registry.  
Action Comments: REC'D CK# 6877 \$200.00

Action Date: 04/18/2012 Action Code: 50  
Action Name: GIS Registry Site  
Action Desc: Site conditions merit placement on GIS registry.  
Action Comments: \*\*\* AUTO POPULATED BY 710 ACTION ENTRY \*\*\*

Action Date: 04/17/2012 1:01:38 PM Action Code: 2  
Action Name: RP Letter Sent/2  
Action Desc: Date of letter to RP notifying of legal responsibilities associated  
with the discovery of contamination.  
Action Comments: CHANGED RP AS INCORRECT RP WAS LISTED ON NOTIFICATION. SENT NEW RP  
LTR.

Action Date: 04/10/2012 8:50:40 AM Action Code: 99  
Action Name: Miscellaneous/2  
Action Desc: Miscellaneous action. Please see action comments.  
Action Comments: REC'D CALL FROM SEAN CRANLEY THAT RP IS INCORRECT. HE WILL BE SENDING  
LTR WITH CORRECT RP.

Action Date: 04/05/2012 10:33:42 AM Action Code: 99  
Action Name: Miscellaneous  
Action Desc: Miscellaneous action. Please see action comments.  
Action Comments: SENT CK #6867 FOR \$500.00 BACK TO SEAN CRANLEY @ CHEMREPORT. NAR WAS  
DENIED BY NANCY RYAN.

Action Date: 11/29/2012 Action Code: 100  
Action Name: GIS Registry QAQC Completed  
Action Desc: Date and status that this site had QAQC completed for GIS registry.  
Action Comments: NR

**Substances:**

Substance Desc: Polynuclear Aromatic Hydrocarbons  
Amount Released: Not reported  
Release Code: Not reported

Substance Desc: Polychlorinated Biphenyl  
Amount Released: Not reported  
Release Code: Not reported

Substance Desc: Petroleum - Unknown Type  
Amount Released: Not reported  
Release Code: Not reported

Impact Number: 569547  
Impact Code: 20  
Impact Comments: Co-contamination  
Impact Potential: N

Impact Number: 569548  
Impact Code: 05  
Impact Comments: Soil Contamination  
Impact Potential: Not reported

Map ID  
Direction  
Distance  
Elevation

MAP FINDINGS

Site

Database(s)

EDR ID Number  
EPA ID Number

**BUILDING MATERIAL DISTRIBUTORS INC (FMR) (Continued)**

**S108157595**

Contacts:

Role Desc: Project Manager  
Contact Name: DOUG CIESLAK  
Contact Address: 9531 RAYNE RD  
Contact Addr2: Not reported  
Contact City,St,Zip: STURTEVANT, WI 53177  
Contact Country: UNITED STATES  
Company Address: STURTEVANT, WI 53177

Role Desc: Responsible Party  
Contact Name: LNA REAL ESTATE, LLC  
Contact Address: 11782 SHAG BARK CT  
Contact Addr2: Not reported  
Contact City,St,Zip: BURR RIDGE, IL 60527  
Contact Country: UNITED STATES  
Company Address: BURR RIDGE, IL 60527

Role Desc: Consultant  
Contact Name: CHEMREPORT, INCORPORATED  
Contact Address: 4515 WASHINGTON RD  
Contact Addr2: Not reported  
Contact City,St,Zip: KENOSHA, WI 53144  
Contact Country: UNITED STATES  
Company Address: KENOSHA, WI 53144

Role Desc: RP Contact/Agent  
Contact Name: MICHAEL KOREN  
Contact Address: 11782 SHAG BARK CT  
Contact Addr2: Not reported  
Contact City,St,Zip: BURR RIDGE, IL 60527  
Contact Country: UNITED STATES  
Company Address: BURR RIDGE, IL 60527

Role Desc: Former Project Manager  
Contact Name: SHANNA LAUBE-ANDERSON  
Contact Address: 9531 RAYNE ROAD  
Contact Addr2: Not reported  
Contact City,St,Zip: STURTEVANT, WI 53177  
Contact Country: UNITED STATES  
Company Address: STURTEVANT, WI 53177

Facid: 230088870  
Site Id: 24771900  
Detail Seq No: 558574  
Region Name: SOUTHEAST  
Action Code: 50  
Action Comments: \*\*\* AUTO POPULATED BY 710 ACTION ENTRY \*\*\*  
Action Date: 04/18/2012  
Activity Type: ERP  
Activity Name: BUILDING MATERIAL DISTRIBUTORS INC (FMR)  
Activity Number: 0230558574  
Display Number: 02-30-558574  
Act Name: GIS Registry Site  
ACT Description: Site conditions merit placement on GIS registry.  
Activity Comments: Not reported  
Detail Address: NONE

Map ID  
Direction  
Distance  
Elevation

MAP FINDINGS

Site

Database(s)  
EDR ID Number  
EPA ID Number

**BUILDING MATERIAL DISTRIBUTORS INC (FMR) (Continued)**

**S108157595**

Start Date: 04/02/2012  
End Date: 07/19/2012  
Last Action: 11/29/2012  
Status Cd: C  
Status: CLOSED  
Jurisdiction: DNR RR  
Risk Code: N/A  
EPA NPL Site?: No  
Acres: 2  
Acres 100: N  
Drycleaner: No  
Geo Located: Y  
Owner Name: Not reported  
Owner Addr: Not reported  
Owner City,St,Zip: Not reported  
Dept Of Commerce Number: NONE  
Comm Occurrence Id: NONE  
EPA Cerclis Id: Not reported  
Dept Of Commerce Tracking: No  
PECFA Funds Eligible?: No  
Above Ground Storage Tank?: No  
Co-contamination?: Yes  
Public Land Survey System Desc: NW 1/4 of the SE 1/4 of Sec 18, T01N, R23E  
DNR GIS Registry View Map Layers: Y  
GIS Area Point Flag: P

Actions:

Action Date: 07/19/2012 Action Code: 220  
Action Name: Continuing Obligation - Soil at Industrial Levels  
Action Desc: Closure or ongoing cleanup was approved with the requirement that land use remain industrial. Soil standards that are appropriate for industrial land use were used for the approval  
Action Comments: Not reported

Action Date: 07/19/2012 Action Code: 228  
Action Name: Continuing Obligation - Site Specific Condition  
Action Desc: Closure or ongoing cleanup was approved with the requirement to maintain a site-specific response under NR 726.  
Action Comments: MAINTAIN CURRENT PROPERTY USE

Action Date: 07/19/2012 Action Code: 232  
Action Name: Continuing Obligation - Residual Soil Contamination  
Action Desc: Closure or ongoing cleanup was approved with the requirement to record this site on the GIS Registry due to residual soil contamination at or above the Residual Contamination Level (RCL) or Site Specific Residual Contaminant Level (SSRCL).  
Action Comments: Not reported

Action Date: 07/19/2012 Action Code: 56  
Action Name: Continuing Obligation(s) Required - GIS Registry Site  
Action Desc: Closure or ongoing cleanup was approved with one or more requirements: to give notice of residual contamination; require or restrict certain actions to protect the public or environment; minimize human or environmental exposures. Site conditions merit placement on the GIS registry  
Action Comments: Not reported

Action Date: 07/19/2012 Action Code: 11



Map ID  
Direction  
Distance  
Elevation

MAP FINDINGS

Site Database(s) EDR ID Number  
EPA ID Number

**BUILDING MATERIAL DISTRIBUTORS INC (FMR) (Continued)**

**S108157595**

Action Name: Activity Closed  
Action Desc: Date the Closure Letter or No Further Action letter is sent. NOTE:  
This is the ONLY action code that will close an activity.  
Action Comments: NO TANKS, STAINING FROM STORED PARTS ON CONCRETE

Action Date: 04/02/2012 Action Code: 1  
Action Name: Notification  
Action Desc: Date the DNR is notified of the discovery of the contamination.  
Action Comments: Not reported

Action Date: 04/05/2012 Action Code: 2  
Action Name: RP Letter Sent  
Action Desc: Date of letter to RP notifying of legal responsibilities associated  
with the discovery of contamination.  
Action Comments: Not reported

Action Date: 04/18/2012 Action Code: 79  
Action Name: Closure Review Request Received with Fee  
Action Desc: Date DNR Project Manager determined that the Case Closure - GIS  
Registry (Form 4400-202) submittal was administratively complete and  
a review can begin. Fees have been paid for the review.  
Action Comments: REC'D CK# 6876 \$750.00

Action Date: 04/18/2012 Action Code: 710  
Action Name: Date Soil Registry Fee Paid  
Action Desc: Date Fee received for Closed Remediation Soil Site Registry.  
Action Comments: REC'D CK# 6877 \$200.00

Action Date: 04/18/2012 Action Code: 50  
Action Name: GIS Registry Site  
Action Desc: Site conditions merit placement on GIS registry.  
Action Comments: \*\*\* AUTO POPULATED BY 710 ACTION ENTRY \*\*\*

Action Date: 04/17/2012 1:01:38 PM Action Code: 2  
Action Name: RP Letter Sent/2  
Action Desc: Date of letter to RP notifying of legal responsibilities associated  
with the discovery of contamination.  
Action Comments: CHANGED RP AS INCORRECT RP WAS LISTED ON NOTIFICATION. SENT NEW RP  
LTR.

Action Date: 04/10/2012 8:50:40 AM Action Code: 99  
Action Name: Miscellaneous/2  
Action Desc: Miscellaneous action. Please see action comments.  
Action Comments: REC'D CALL FROM SEAN CRANLEY THAT RP IS INCORRECT. HE WILL BE SENDING  
LTR WITH CORRECT RP.

Action Date: 04/05/2012 10:33:42 AM Action Code: 99  
Action Name: Miscellaneous  
Action Desc: Miscellaneous action. Please see action comments.  
Action Comments: SENT CK #6867 FOR \$500.00 BACK TO SEAN CRANLEY @ CHEMREPORT. NAR WAS  
DENIED BY NANCY RYAN.

Action Date: 11/29/2012 Action Code: 100  
Action Name: GIS Registry QAQC Completed  
Action Desc: Date and status that this site had QAQC completed for GIS registry.  
Action Comments: NR

Map ID  
Direction  
Distance  
Elevation

MAP FINDINGS

Site

Database(s) EDR ID Number  
EPA ID Number

**BUILDING MATERIAL DISTRIBUTORS INC (FMR) (Continued)**

**S108157595**

Substances:

Substance Desc: Polynuclear Aromatic Hydrocarbons  
Amount Released: Not reported  
Release Code: Not reported

Substance Desc: Polychlorinated Biphenyl  
Amount Released: Not reported  
Release Code: Not reported

Substance Desc: Petroleum - Unknown Type  
Amount Released: Not reported  
Release Code: Not reported

Impact Number: 569547  
Impact Code: 20  
Impact Comments: Co-contamination  
Impact Potential: N

Impact Number: 569548  
Impact Code: 05  
Impact Comments: Soil Contamination  
Impact Potential: Not reported

Contacts:

Role Desc: Project Manager  
Contact Name: DOUG CIESLAK  
Contact Address: 9531 RAYNE RD  
Contact Addr2: Not reported  
Contact City,St,Zip: STURTEVANT, WI 53177  
Contact Country: UNITED STATES  
Company Address: STURTEVANT, WI 53177

Role Desc: Responsible Party  
Contact Name: LNA REAL ESTATE, LLC  
Contact Address: 11782 SHAG BARK CT  
Contact Addr2: Not reported  
Contact City,St,Zip: BURR RIDGE, IL 60527  
Contact Country: UNITED STATES  
Company Address: BURR RIDGE, IL 60527

Role Desc: Consultant  
Contact Name: CHEMREPORT, INCORPORATED  
Contact Address: 4515 WASHINGTON RD  
Contact Addr2: Not reported  
Contact City,St,Zip: KENOSHA, WI 53144  
Contact Country: UNITED STATES  
Company Address: KENOSHA, WI 53144

Role Desc: RP Contact/Agent  
Contact Name: MICHAEL KOREN  
Contact Address: 11782 SHAG BARK CT  
Contact Addr2: Not reported  
Contact City,St,Zip: BURR RIDGE, IL 60527  
Contact Country: UNITED STATES  
Company Address: BURR RIDGE, IL 60527

Map ID  
Direction  
Distance  
Elevation

MAP FINDINGS

Site

Database(s)

EDR ID Number  
EPA ID Number

**BUILDING MATERIAL DISTRIBUTORS INC (FMR) (Continued)**

**S108157595**

Role Desc: Former Project Manager  
Contact Name: SHANNA LAUBE-ANDERSON  
Contact Address: 9531 RAYNE ROAD  
Contact Addr2: Not reported  
Contact City,St,Zip: STURTEVANT, WI 53177  
Contact Country: UNITED STATES  
Company Address: STURTEVANT, WI 53177

SHWIMS:

FID: 999828940  
Status: MOVED  
Region: SOUTHEAST

17  
North  
1/4-1/2  
0.309 mi.  
1634 ft.

**ABSOLUTE COMPUTER SYSTEMS**  
8719 SHERIDAN ROAD  
KENOSHA, WI 53143

SWRCY S112089276  
N/A

Relative:  
Higher

SWRCY:

Phone: (262) 942-8572  
URL: <http://www4.uwm.edu/shwec/wrmd/details.cfm?recycler=4041>  
Material Accepted: Computers - other ,Data communication hardware ,Floppy disks  
,Printers ,Whole computers and peripherals

Actual:  
617 ft.

G18  
South  
1/4-1/2  
0.374 mi.  
1974 ft.

9206 SHERIDAN RD  
PLEASANT PRAIRIE, WI

RGA LF S114505158  
N/A

Relative:  
Higher

Site 1 of 2 in cluster G

RGA LF:

2003 ROGERS TREE SERVICE 9206 SHERIDAN RD  
2002 ROGERS TREE SERVICE 9206 SHERIDAN RD  
2001 ROGERS TREE SERVICE 9206 SHERIDAN RD

Actual:  
619 ft.

G19  
South  
1/4-1/2  
0.374 mi.  
1974 ft.

ROGERS TREE SERVICE  
9206 SHERIDAN RD  
PLEASANT PRAIRIE, WI

BRRTS S106801698  
WDS N/A  
SHWIMS

Relative:  
Higher

BRRTS:

[Click here for WDNR BRRTS Link:](#)

Actual:  
619 ft.

Site Id: 1720800  
Region Name: SOUTHEAST  
Facility ID: 230054660  
Owner Name: MRS ELIZABETH FRATRICK  
Owner Addr: 6329 116TH ST  
Owner City,St,Zip: KENOSHA, WI 53140  
Activity Number: 0930000120  
Activity Display Number: 09-30-000120

Map ID  
Direction  
Distance  
Elevation

MAP FINDINGS

Site

Database(s)  
EDR ID Number  
EPA ID Number

ROGERS TREE SERVICE (Continued)

S106801698

Detail Seq No: 33229  
Status: NAR  
Activity Type: NO RR ACTION REQUIRED  
Activity Name: ROGERS TREE SERVICE  
Activity Detail Address: NONE  
Activity Comments: FRATERICK PROPERTY ACTIVITY MOVED TO NO ACTION REQUIRED TYPE ON 27-MAR-03. ORIGINAL ACTIVITY NO. WAS 02-30-000120  
Start Date: 01/01/1980  
End Date: 06/13/2007  
Last Action: 06/13/2007  
Dept Of Commerce Number: NONE  
Comm Occurrence Id: NONE  
EPA Cerclis Id: Not reported  
Jurisdiction: DNR RR  
Act Code: 390  
Risk Code: N/A  
Acres: UNKNOWN  
Acres 100: N  
EPA NPL Site?: No  
Dept Of Commerce Tracking: No  
PECFA Funds Eligible?: No  
Above Ground Storage Tank?: No  
Drycleaner?: No  
Co-contamination?: No  
Public Land Survey System Desc: ? 1/4 of the ? 1/4 of Sec ?, T?N, R??  
Geo Located: N  
DNR GIS Registry View Map Layers: N  
GIS Area Point Flag: Not reported

Actions:

Action Date: 01/01/1980 Action Code: 1  
Action Name: Notification  
Action Desc: Date the DNR is notified of the discovery of the contamination.  
Action Comments: Not reported

Action Date: 03/27/2003 Action Code: 805  
Action Name: Licensed Landfill or Historic Fill Site  
Action Desc: Solid/Hazardous Waste Landfill licensed under DNR Bureau of Waste Management OR a Historic Fill Site that was established before 1970 and never licensed by DNR.  
Action Comments: Not reported

Action Date: 06/13/2007 Action Code: 170  
Action Name: Waste Registry Screening Completed  
Action Desc: Date the screening was completed for site to be listed on Registry of Waste Disposal Sites.  
Action Comments: Not reported

Impact Number: 76683  
Impact Code: 04  
Impact Comments: Groundwater Contamination  
Impact Potential: Not reported

Impact Number: 76684  
Impact Code: 05  
Impact Comments: Soil Contamination  
Impact Potential: Not reported

Map ID  
Direction  
Distance  
Elevation

MAP FINDINGS

Site \_\_\_\_\_ Database(s) \_\_\_\_\_ EDR ID Number  
EPA ID Number

**ROGERS TREE SERVICE (Continued)**

**S106801698**

Impact Number: 76685  
Impact Code: 06  
Impact Comments: Other  
Impact Potential: Not reported

Impact Number: 76686  
Impact Code: 07  
Impact Comments: Surface Water Contamination  
Impact Potential: Not reported

**Contacts:**

Role Desc: Former Project Manager  
Contact Name: SHANNA LAUBE-ANDERSON  
Contact Address: 9531 RAYNE ROAD  
Contact Addr2: Not reported  
Contact City,St,Zip: STURTEVANT, WI 53177  
Contact Country: UNITED STATES  
Company Address: STURTEVANT, WI 53177

Role Desc: Project Manager  
Contact Name: DOUG CIESLAK  
Contact Address: 9531 RAYNE RD  
Contact Addr2: Not reported  
Contact City,St,Zip: STURTEVANT, WI 53177  
Contact Country: UNITED STATES  
Company Address: STURTEVANT, WI 53177

**WDS:**

Region: SER  
Facility Id: 230054660  
Public Land Survey System Location: SE SW S18 01N 23E  
DNR Solid Waste #: 2410 ENF  
Archived: Yes  
Reason For Archived: 3  
Max Site Id: 1720800  
Date of DNR Site Assessment: 05/18/2007  
BRRTS Activity Num: Not reported

Click here for WDNR SHWIMS Link:

**SHWIMS:**

FID: 230054660  
Status: OPERATING  
Region: SOUTHEAST

Map ID  
Direction  
Distance  
Elevation

MAP FINDINGS

Site

Database(s) EDR ID Number  
EPA ID Number

20 JABS, WALTER  
SW 2023 91ST ST  
1/4-1/2 PLEASANT PRAIRIE, WI 53143  
0.405 mi.  
2140 ft.

WI ERP S107603832  
N/A

Relative:  
Higher

Actual:  
619 ft.

WI ERP:  
Site Id: 15211400  
Detail Seq No: 544876  
Activity Type: ERP  
Activity Name: JABS, WALTER  
Activity Number: 0230544876  
Activity Display Number: 02-30-544876  
Activity Detail Address: NONE  
Activity Comments: Not reported  
Region Name: SOUTHEAST  
Facility ID: 230117360  
Start Date: 02/14/2006  
End Date: Not reported  
Last Action Date: 09/07/2011  
Status Cd: O  
Status: OPEN  
Jurisdiction: DNR RR  
Act Code: 330  
Owner Name: Not reported  
Owner Addr: Not reported  
Owner City,St,Zip: Not reported  
Dept Of Commerce Number: NONE  
Comm Occurrence Id: NONE  
EPA Cerclis Id: Not reported  
Risk Code: N/A  
Acres: UNKNOWN  
Acres 100: N  
EPA NPL Site?: No  
Dept Of Commerce Tracking: No  
PECFA Funds Eligible?: No  
Above Ground Storage Tank?: No  
Drycleaner?: No  
Co-contamination?: No  
Public Land Survey System Desc: SW 1/4 of the SW 1/4 of Sec 18, T01N, R23E  
Geo Located: Y  
DNR GIS Registry View Map Layers: N  
GIS Area Point Flag: P

Actions:

Action Date: 02/14/2006 Action Code: 1  
Action Name: Notification  
Action Desc: Date the DNR is notified of the discovery of the contamination.  
Action Comments: Not reported

Action Date: 02/17/2006 Action Code: 2  
Action Name: RP Letter Sent  
Action Desc: Date of letter to RP notifying of legal responsibilities associated with the discovery of contamination.  
Action Comments: Not reported

Action Date: 06/06/2011 Action Code: 200  
Action Name: Push Action Taken  
Action Desc: Any action, either written or verbal, taken by DNR to get an inactive site moving again.

Map ID  
Direction  
Distance  
Elevation

MAP FINDINGS

Site

Database(s)

EDR ID Number  
EPA ID Number

**JABS, WALTER (Continued)**

**S107603832**

Action Comments: J ROBINSON CALL TO RP TO DISCUSS PROPERTY ACCESS

Action Date: 09/07/2011 Action Code: 130

Action Name: DNR Regulatory Reminder Sent  
Action Desc: Date DNR sent written notification to Responsible Parties and/or other interested parties reminding them of a regulatory obligation.

Action Comments: Vapor Intrusion (VI) Assessment Notification Ltr Sent

Substances:

Substance Desc: Perchloroethylene  
Amount Released: Not reported  
Release Code: Not reported

Substance Desc: Chlorinated Solvents  
Amount Released: Not reported  
Release Code: Not reported

Impact Number: 548381  
Impact Code: 04  
Impact Comments: Groundwater Contamination  
Impact Potential: Not reported

Contacts:

Role Desc: Responsible Party  
Contact Name: PERSONAL INFORMATION WITHHELD  
Contact Address: 2023 91ST ST  
Contact Addr2: Not reported  
Contact City,St,Zip: PLEASANT PRAIRIE, WI 53158  
Contact Country: Not reported  
Company Address: PLEASANT PRAIRIE, WI 53158

Role Desc: Consultant  
Contact Name: BRAUN INTERTEC  
Contact Address: 2831 LARSON ST  
Contact Addr2: Not reported  
Contact City,St,Zip: LA CROSSE, WI 54603  
Contact Country: UNITED STATES  
Company Address: LA CROSSE, WI 54603

Role Desc: Project Manager  
Contact Name: SHANNA LAUBE-ANDERSON  
Contact Address: 9531 RAYNE ROAD  
Contact Addr2: Not reported  
Contact City,St,Zip: STURTEVANT, WI 53177  
Contact Country: UNITED STATES  
Company Address: STURTEVANT, WI 53177

Map ID  
Direction  
Distance  
Elevation

MAP FINDINGS

Site

Database(s) EDR ID Number  
EPA ID Number

21 2103-2133 91ST ST  
WSW 2103-2133 91ST ST  
1/4-1/2 PLEASANT PRAIRIE, WI 53158  
0.432 mi.  
2283 ft.

WI ERP S106973095  
BRRTS N/A

Relative:  
Lower

Actual:  
612 ft.

WI ERP:  
Site Id: 13806500  
Detail Seq No: 543562  
Activity Type: ERP  
Activity Name: 2103 -2133 91ST ST  
Activity Number: 0230543562  
Activity Display Number: 02-30-543562  
Activity Detail Address: NONE  
Activity Comments: Not reported  
Region Name: SOUTHEAST  
Facility ID: 230115930  
Start Date: 07/13/2005  
End Date: Not reported  
Last Action Date: 08/21/2012  
Status Cd: O  
Status: OPEN  
Jurisdiction: DNR RR  
Act Code: 330  
Owner Name: Not reported  
Owner Addr: Not reported  
Owner City,St,Zip: Not reported  
Dept Of Commerce Number: NONE  
Comm Occurrence Id: NONE  
EPA Cerclis Id: Not reported  
Risk Code: N/A  
Acres: 3.6  
Acres 100: N  
EPA NPL Site?: No  
Dept Of Commerce Tracking: No  
PECFA Funds Eligible?: No  
Above Ground Storage Tank?: No  
Drycleaner?: Yes  
Co-contamination?: No  
Public Land Survey System Desc: SW 1/4 of the SW 1/4 of Sec 18, T01N, R23E  
Geo Located: Y  
DNR GIS Registry View Map Layers: N  
GIS Area Point Flag: P

Actions:

Action Date: 07/13/2005 Action Code: 1  
Action Name: Notification  
Action Desc: Date the DNR is notified of the discovery of the contamination.  
Action Comments: Not reported

Action Date: 07/18/2005 Action Code: 2  
Action Name: RP Letter Sent  
Action Desc: Date of letter to RP notifying of legal responsibilities associated with the discovery of contamination.  
Action Comments: Not reported

Action Date: 12/14/2007 Action Code: 97  
Action Name: Request for Technical Assistance Received with Fee  
Action Desc: Date DNR receives a request for technical assistance and a fee has been paid.



Map ID  
Direction  
Distance  
Elevation

MAP FINDINGS

Site

Database(s)

EDR ID Number  
EPA ID Number

2103-2133 91ST ST (Continued)

S106973095

Action Comments: REC'D CK# 1003 \$500.00

Action Date: 02/16/2007 Action Code: 99  
Action Name: Miscellaneous  
Action Desc: Miscellaneous action. Please see action comments.  
Action Comments: RESCIND LETTER FOR 02-30-548664, NOW10-30-548664

Action Date: 01/28/2008 Action Code: 99  
Action Name: Miscellaneous/3  
Action Desc: Miscellaneous action. Please see action comments.  
Action Comments: REC'D LTR RE FED BROWNFIELD INCOME TAX DEDUCTION

Action Date: 12/17/2007 Action Code: 99  
Action Name: Miscellaneous/2  
Action Desc: Miscellaneous action. Please see action comments.  
Action Comments: APPROVED CONTAINED OUT DETERMINATION

Action Date: 12/14/2007 Action Code: 98  
Action Name: Technical Assistance Provided  
Action Desc: Date DNR provides fee-based technical assistance on a portion of a site investigation or cleanup.  
Action Comments: REC'D CK# 1003 \$500.00

Action Date: 08/21/2012 Action Code: 99  
Action Name: Miscellaneous/4  
Action Desc: Miscellaneous action. Please see action comments.  
Action Comments: STATUS UPDATE: ACTIVE REMEDIATION COMPLETED. BUILDING & PARKING LOT TO BE CONSTRUCTED IN FUTURE

Action Date: 06/07/2011 Action Code: 200  
Action Name: Push Action Taken  
Action Desc: Any action, either written or verbal, taken by DNR to get an inactive site moving again.  
Action Comments: CALL TO CONSULTANT REQUESTING STATUS UPDATE

Action Date: 09/07/2011 Action Code: 130  
Action Name: DNR Regulatory Reminder Sent  
Action Desc: Date DNR sent written notification to Responsible Parties and/or other interested parties reminding them of a regulatory obligation.  
Action Comments: Vapor Intrusion (VI) Assessment Notification Ltr Sent

Action Date: 12/06/2007 Action Code: 39  
Action Name: Remedial Action Options Report Received (w/out Fee)  
Action Desc: Date DNR receives the RAOR (a workplan). It identifies and evaluates options to prevent, minimize, stabilize or eliminate threats from the discharged hazardous substances and to restore the environment to the extent practicable.  
Action Comments: Not reported

Action Date: 12/06/2007 Action Code: 37  
Action Name: SI Report Received (w/out Fee)  
Action Desc: Date the DNR receives the Site Investigation Report. Provides information regarding activities performed to determine degree & extent of contamination and forming a basis for choosing the appropriate remedial action.  
Action Comments: Not reported

Map ID  
Direction  
Distance  
Elevation

MAP FINDINGS

Site

Database(s)  
EDR ID Number  
EPA ID Number

2103-2133 91ST ST (Continued)

S106973095

Action Date: 06/08/2010 Action Code: 43  
Action Name: Status Report Received  
Action Desc: Date updates on progress are received. Can be 30, 60, 90 days or other interval.  
Action Comments: Not reported

Substances:

Substance Desc: Perchloroethylene  
Amount Released: Not reported  
Release Code: Not reported

Substance Desc: Chlorinated Solvents  
Amount Released: Not reported  
Release Code: Not reported

Substance Desc: Volatile Organic Compounds  
Amount Released: Not reported  
Release Code: Not reported

Impact Number: 551848  
Impact Code: 22  
Impact Comments: Off-Site Contamination  
Impact Potential: Y

Impact Number: 546193  
Impact Code: 04  
Impact Comments: Groundwater Contamination  
Impact Potential: Not reported

Impact Number: 546194  
Impact Code: 05  
Impact Comments: Soil Contamination  
Impact Potential: Not reported

Contacts:

Role Desc: Project Manager  
Contact Name: SHANNA LAUBE-ANDERSON  
Contact Address: 9531 RAYNE ROAD  
Contact Addr2: Not reported  
Contact City,St,Zip: STURTEVANT, WI 53177  
Contact Country: UNITED STATES  
Company Address: STURTEVANT, WI 53177

Role Desc: RP Contact/Agent  
Contact Name: STEPHEN MILLS  
Contact Address: 4011 80TH STREET  
Contact Addr2: BFU II LLC  
Contact City,St,Zip: KENOSHA, WI 53142  
Contact Country: UNITED STATES  
Company Address: KENOSHA, WI 53142

Role Desc: Responsible Party  
Contact Name: PERSONAL INFORMATION WITHHELD  
Contact Address: 1675 GREEN BAY ROAD  
Contact Addr2: Not reported  
Contact City,St,Zip: KENOSHA, WI 53144

Map ID  
Direction  
Distance  
Elevation

MAP FINDINGS

Site

Database(s)

EDR ID Number  
EPA ID Number

2103-2133 91ST ST (Continued)

S106973095

Contact Country: Not reported  
Company Address: KENOSHA, WI 53144  
  
Role Desc: Consultant  
Contact Name: DRAKE CONSULTING GROUP  
Contact Address: 10624 N PORT WASHINGTON RD  
Contact Addr2: Not reported  
Contact City,St,Zip: MEQUON, WI 53092-5049  
Contact Country: UNITED STATES  
Company Address: MEQUON, WI 53092

BRRTS:

[Click here for WDNR BRRTS Link:](#)

Site Id: 13806500  
Region Name: SOUTHEAST  
Facility ID: 230115930  
Owner Name: Not reported  
Owner Addr: Not reported  
Owner City,St,Zip: Not reported  
Activity Number: 0730549447  
Activity Display Number: 07-30-549447  
Detail Seq No: 549447  
Status: GEN PROP  
Activity Type: GENERAL PROPERTY  
Activity Name: 2103-2133 91ST ST  
Activity Detail Address: NONE  
Activity Comments: Not reported  
Start Date: 04/07/2007  
End Date: Not reported  
Last Action: 05/25/2007  
Dept Of Commerce Number: NONE  
Comm Occurrence Id: NONE  
EPA Cerclis Id: Not reported  
Jurisdiction: DNR RR  
Act Code: 380  
Risk Code: N/A  
Acres: UNKNOWN  
Acres 100: N  
EPA NPL Site?: No  
Dept Of Commerce Tracking: No  
PECFA Funds Eligible?: No  
Above Ground Storage Tank?: No  
Drycleaner?: No  
Co-contamination?: No  
Public Land Survey System Desc: ? 1/4 of the ? 1/4 of Sec ?, T?N, R??  
Geo Located: N  
DNR GIS Registry View Map Layers: N  
GIS Area Point Flag: Not reported

Actions:

Action Date: 04/07/2007 Action Code: 654  
Action Name: Tax Cancellation Agreement(75.105)Request Received with Fee  
Action Desc: Date DNR receives request for Tax Cancellation Agreement (under s.75.105, Stats) and fee is paid. Property owner and DNR must enter

Map ID  
Direction  
Distance  
Elevation

MAP FINDINGS

Site

Database(s)

EDR ID Number  
EPA ID Number

2103-2133 91ST ST (Continued)

S106973095

into this cleanup agreement for the county to cancel unpaid real estate taxes.  
Action Comments: REC'D CK# 1011 \$500.00

Action Date: 05/25/2007 Action Code: 99  
Action Name: Miscellaneous  
Action Desc: Miscellaneous action. Please see action comments.  
Action Comments: TAX CANCELLATION APP 5/15 LETTER SENT 5/25/07

Action Date: 05/25/2007 Action Code: 656  
Action Name: Tax Cancellation Agreement  
Action Desc: The local government cancelled some or all unpaid property taxes in exchange for a written cleanup agreement with DNR under s.75.105, WI Stats.  
Action Comments: Not reported

Action Date: 05/25/2007 Action Code: 665  
Action Name: Tax Assignment Agreement  
Action Desc: The local government assigned some or all unpaid property taxes to a new party in exchange for a written cleanup agreement with DNR under s. 75.106, WI Stats.  
Action Comments: Not reported

Contacts:

Role Desc: Former Project Manager  
Contact Name: SHANNA LAUBE-ANDERSON  
Contact Address: 9531 RAYNE ROAD  
Contact Addr2: Not reported  
Contact City,St,Zip: STURTEVANT, WI 53177  
Contact Country: UNITED STATES  
Company Address: STURTEVANT, WI 53177

Role Desc: Responsible Party  
Contact Name: PERSONAL INFORMATION WITHHELD  
Contact Address: 1675 GREEN BAY ROAD  
Contact Addr2: Not reported  
Contact City,St,Zip: KENOSHA, WI 53144  
Contact Country: Not reported  
Company Address: KENOSHA, WI 53144

Role Desc: Owner  
Contact Name: SERGIO ELIA  
Contact Address: 4011 80TH ST  
Contact Addr2: Not reported  
Contact City,St,Zip: KENOSHA, WI 53142  
Contact Country: Not reported  
Company Address: KENOSHA, WI 53142

Role Desc: Consultant  
Contact Name: DRAKE ENVIRONMENTAL INC  
Contact Address: 530 S 11TH ST  
Contact Addr2: Not reported  
Contact City,St,Zip: MILWAUKEE, WI 53204  
Contact Country: Not reported  
Company Address: MILWAUKEE, WI 53204

Role Desc: Project Manager

Map ID  
Direction  
Distance  
Elevation

MAP FINDINGS

Site

Database(s)

EDR ID Number  
EPA ID Number

2103-2133 91ST ST (Continued)

S106973095

Contact Name: DOUG CIESLAK  
Contact Address: 9531 RAYNE RD  
Contact Addr2: Not reported  
Contact City,St,Zip: STURTEVANT, WI 53177  
Contact Country: UNITED STATES  
Company Address: STURTEVANT, WI 53177

22  
SSE  
1/2-1  
0.896 mi.  
4731 ft.

EDIT BEA AA TRG CEN

FUDS 1007211379  
N/A

KENOSHA, WI

Relative:  
Lower

Actual:  
590 ft.

FUDS:  
Federal Facility ID: WI9799F2470  
FUDS #: E05WI0883  
INST ID: 59857  
Facility Name: EDIT BEA AA TRG CEN  
City: KENOSHA  
State: WI  
EPA Region: 05  
County: KENOSHA  
Congressional District: 01  
US Army District: Omaha District (NWO)  
Fiscal Year: 2011  
Telephone: 402-995-2416  
NPL Status: Not Listed  
RAB: Not reported  
CTC: 7061.1  
Current Owner: OTHER  
Current Prog: Not reported  
Future Prog: Not reported  
Description: The site consists of 845 acres of leased land. The site is located 2 miles south of Kenosha, Wisconsin, on Lake Michigan, north of 116th Street (Tobin Road), approximately south of 80th Street and bordered by the Chicago Northwestern Railroad right of way on the west. The current owner is private and use is residential and recreation. The War Department acquired 845 acres of leased land from Edithon Beach, Inc., in 1943 for use as an antiaircraft artillery firing range and training camp. The site currently privately owned and contains residential housing and public beach areas. Ordnance is the subject of the FUDS Program involvement. This property is known or suspected to contain military munitions and explosives of concern (e.g., unexploded ordnance) and therefore may present an explosive hazard.

Count: 15 records.

ORPHAN SUMMARY

City	EDR ID	Site Name	Site Address	Zip	Database(s)
KENOSHA	S114304347		1900 15TH ST, NE CORNER BLDG		RGA LUST
KENOSHA	S107421268	CHRYSLER FLOTATION BASIN FACILITY	26TH AVE N OF 45TH ST		WI ERP
KENOSHA	S110674727	CAVANAUGH COURT WEST	3902-3914 17TH, 3905-3917 17TH		WI ERP
KENOSHA	S114314192		42ND ST & 7TH AVE		RGA LUST
KENOSHA	U004196637		9820 52ND ST & HWY 158	53142	UST
KENOSHA	S106975361	OUTOKUMPU WASTEWATER TREATMENT PLT	65TH ST, S OF		WI ERP, AUL
KENOSHA	S103718384	BUDS SERVICE CENTER	2329 93RD ST		LUST, RGA LUST
KENOSHA	S108272818	KENOSHA COMMUNITY HEALTH CENTER	NW CNR OF 14TH AVE AND 63RD ST		WI ERP, AUL
KENOSHA	S111761444	HWY E & SHERIDAN RD	HWY E & SHERIDAN RD		BRRTS
KENOSHA	S100671315	OSILIUS PROPERTY (FORMER)	17101 HWY KR		LUST, RGA LUST
KENOSHA	S114311421		330 SHERIDAN RD		RGA LUST
KENOSHA	S114309846		3000 S SHERIDAN RD		RGA LUST
KENOSHA	S114303965		1810 SHERIDAN STREET		RGA LUST
KENOSHA CTY	S106735471	KENOSHA ROW S OF 2928 TO 2978 N RO	ROW S OF 2928 TO 2978 N ROOSEV	53142	WI ERP
PLEASANT PRAIRIE TN	S106654430	WEPCO PLEASANT PRAIRIE LF	E 1/2 OF SEC9 T1N R22E	53158	SWF/LF

# GOVERNMENT RECORDS SEARCHED / DATA CURRENCY TRACKING

To maintain currency of the following federal and state databases, EDR contacts the appropriate governmental agency on a monthly or quarterly basis, as required.

**Number of Days to Update:** Provides confirmation that EDR is reporting records that have been updated within 90 days from the date the government agency made the information available to the public.

## STANDARD ENVIRONMENTAL RECORDS

### Environmental Records

#### NPL: National Priority List

National Priorities List (Superfund). The NPL is a subset of CERCLIS and identifies over 1,200 sites for priority cleanup under the Superfund Program. NPL sites may encompass relatively large areas. As such, EDR provides polygon coverage for over 1,000 NPL site boundaries produced by EPA's Environmental Photographic Interpretation Center (EPIC) and regional EPA offices.

Date of Government Version: 10/25/2013	Source: EPA
Date Data Arrived at EDR: 11/11/2013	Telephone: N/A
Date Made Active in Reports: 01/28/2014	Last EDR Contact: 01/21/2014
Number of Days to Update: 78	Next Scheduled EDR Contact: 04/21/2014
	Data Release Frequency: Quarterly

#### NPL Site Boundaries

##### Sources:

EPA's Environmental Photographic Interpretation Center (EPIC)  
Telephone: 202-564-7333

EPA Region 1  
Telephone 617-918-1143

EPA Region 6  
Telephone: 214-655-6659

EPA Region 3  
Telephone 215-814-5418

EPA Region 7  
Telephone: 913-551-7247

EPA Region 4  
Telephone 404-562-8033

EPA Region 8  
Telephone: 303-312-6774

EPA Region 5  
Telephone 312-886-6686

EPA Region 9  
Telephone: 415-947-4246

EPA Region 10  
Telephone 206-553-8665

#### Proposed NPL: Proposed National Priority List Sites

A site that has been proposed for listing on the National Priorities List through the issuance of a proposed rule in the Federal Register. EPA then accepts public comments on the site, responds to the comments, and places on the NPL those sites that continue to meet the requirements for listing.

Date of Government Version: 10/25/2013	Source: EPA
Date Data Arrived at EDR: 11/11/2013	Telephone: N/A
Date Made Active in Reports: 01/28/2014	Last EDR Contact: 01/09/2014
Number of Days to Update: 78	Next Scheduled EDR Contact: 04/21/2014
	Data Release Frequency: Quarterly

#### NPL LIENS: Federal Superfund Liens

Federal Superfund Liens. Under the authority granted the USEPA by CERCLA of 1980, the USEPA has the authority to file liens against real property in order to recover remedial action expenditures or when the property owner received notification of potential liability. USEPA compiles a listing of filed notices of Superfund Liens.

Date of Government Version: 10/15/1991	Source: EPA
Date Data Arrived at EDR: 02/02/1994	Telephone: 202-564-4267
Date Made Active in Reports: 03/30/1994	Last EDR Contact: 08/15/2011
Number of Days to Update: 56	Next Scheduled EDR Contact: 11/28/2011
	Data Release Frequency: No Update Planned

# GOVERNMENT RECORDS SEARCHED / DATA CURRENCY TRACKING

## ፎገገገገ ገገገገገ ገገገ ገገገ ገገገ

### DELISTED NPL: National Priority List Deletions

The National Oil and Hazardous Substances Pollution Contingency Plan (NCP) establishes the criteria that the EPA uses to delete sites from the NPL. In accordance with 40 CFR 300.425.(e), sites may be deleted from the NPL where no further response is appropriate.

Date of Government Version: 10/25/2013	Source: EPA
Date Data Arrived at EDR: 11/11/2013	Telephone: N/A
Date Made Active in Reports: 01/28/2014	Last EDR Contact: 01/09/2014
Number of Days to Update: 78	Next Scheduled EDR Contact: 04/21/2014
	Data Release Frequency: Quarterly

## ፎገገገገ ገገገገገ ገገገ ገገገ

### CERCLIS: Comprehensive Environmental Response, Compensation, and Liability Information System

CERCLIS contains data on potentially hazardous waste sites that have been reported to the USEPA by states, municipalities, private companies and private persons, pursuant to Section 103 of the Comprehensive Environmental Response, Compensation, and Liability Act (CERCLA). CERCLIS contains sites which are either proposed to or on the National Priorities List (NPL) and sites which are in the screening and assessment phase for possible inclusion on the NPL.

Date of Government Version: 10/25/2013	Source: EPA
Date Data Arrived at EDR: 11/11/2013	Telephone: 703-412-9810
Date Made Active in Reports: 02/13/2014	Last EDR Contact: 02/28/2014
Number of Days to Update: 94	Next Scheduled EDR Contact: 06/09/2014
	Data Release Frequency: Quarterly

### FEDERAL FACILITY: Federal Facility Site Information listing

A listing of National Priority List (NPL) and Base Realignment and Closure (BRAC) sites found in the Comprehensive Environmental Response, Compensation and Liability Information System (CERCLIS) Database where EPA Federal Facilities Restoration and Reuse Office is involved in cleanup activities.

Date of Government Version: 05/31/2013	Source: Environmental Protection Agency
Date Data Arrived at EDR: 07/08/2013	Telephone: 703-603-8704
Date Made Active in Reports: 12/06/2013	Last EDR Contact: 01/10/2014
Number of Days to Update: 151	Next Scheduled EDR Contact: 04/21/2014
	Data Release Frequency: Varies

## ፎገገገገ ገገገገገ ገገገገገ ገገገ ገገገ

### CERCLIS-NFRAP: CERCLIS No Further Remedial Action Planned

Archived sites are sites that have been removed and archived from the inventory of CERCLIS sites. Archived status indicates that, to the best of EPA's knowledge, assessment at a site has been completed and that EPA has determined no further steps will be taken to list this site on the National Priorities List (NPL), unless information indicates this decision was not appropriate or other considerations require a recommendation for listing at a later time. This decision does not necessarily mean that there is no hazard associated with a given site; it only means that, based upon available information, the location is not judged to be a potential NPL site.

Date of Government Version: 10/25/2013	Source: EPA
Date Data Arrived at EDR: 11/11/2013	Telephone: 703-412-9810
Date Made Active in Reports: 02/13/2014	Last EDR Contact: 02/28/2014
Number of Days to Update: 94	Next Scheduled EDR Contact: 06/09/2014
	Data Release Frequency: Quarterly

## ፎገገገገ ገገገገገ ገገገገገ ገገገገገ ገገገ ገገገ

### CORRACTS: Corrective Action Report

CORRACTS identifies hazardous waste handlers with RCRA corrective action activity.



# GOVERNMENT RECORDS SEARCHED / DATA CURRENCY TRACKING

Date of Government Version: 09/10/2013  
Date Data Arrived at EDR: 10/02/2013  
Date Made Active in Reports: 12/16/2013  
Number of Days to Update: 75

Source: EPA  
Telephone: 800-424-9346  
Last EDR Contact: 01/02/2014  
Next Scheduled EDR Contact: 04/14/2014  
Data Release Frequency: Quarterly

## RCRA-TSDF: RCRA - Treatment, Storage and Disposal

RCRA-TSDF: RCRA - Treatment, Storage and Disposal

RCRAInfo is EPA's comprehensive information system, providing access to data supporting the Resource Conservation and Recovery Act (RCRA) of 1976 and the Hazardous and Solid Waste Amendments (HSWA) of 1984. The database includes selective information on sites which generate, transport, store, treat and/or dispose of hazardous waste as defined by the Resource Conservation and Recovery Act (RCRA). Transporters are individuals or entities that move hazardous waste from the generator offsite to a facility that can recycle, treat, store, or dispose of the waste. TSDFs treat, store, or dispose of the waste.

Date of Government Version: 09/10/2013  
Date Data Arrived at EDR: 10/02/2013  
Date Made Active in Reports: 12/16/2013  
Number of Days to Update: 75

Source: Environmental Protection Agency  
Telephone: 312-886-6186  
Last EDR Contact: 01/02/2014  
Next Scheduled EDR Contact: 04/14/2014  
Data Release Frequency: Quarterly

## RCRA-LQG: RCRA - Large Quantity Generators

RCRA-LQG: RCRA - Large Quantity Generators

RCRAInfo is EPA's comprehensive information system, providing access to data supporting the Resource Conservation and Recovery Act (RCRA) of 1976 and the Hazardous and Solid Waste Amendments (HSWA) of 1984. The database includes selective information on sites which generate, transport, store, treat and/or dispose of hazardous waste as defined by the Resource Conservation and Recovery Act (RCRA). Large quantity generators (LQGs) generate over 1,000 kilograms (kg) of hazardous waste, or over 1 kg of acutely hazardous waste per month.

Date of Government Version: 09/10/2013  
Date Data Arrived at EDR: 10/02/2013  
Date Made Active in Reports: 12/16/2013  
Number of Days to Update: 75

Source: Environmental Protection Agency  
Telephone: 312-886-6186  
Last EDR Contact: 01/02/2014  
Next Scheduled EDR Contact: 04/14/2014  
Data Release Frequency: Quarterly

RCRA-SQG: RCRA - Small Quantity Generators

RCRAInfo is EPA's comprehensive information system, providing access to data supporting the Resource Conservation and Recovery Act (RCRA) of 1976 and the Hazardous and Solid Waste Amendments (HSWA) of 1984. The database includes selective information on sites which generate, transport, store, treat and/or dispose of hazardous waste as defined by the Resource Conservation and Recovery Act (RCRA). Small quantity generators (SQGs) generate between 100 kg and 1,000 kg of hazardous waste per month.

Date of Government Version: 09/10/2013  
Date Data Arrived at EDR: 10/02/2013  
Date Made Active in Reports: 12/16/2013  
Number of Days to Update: 75

Source: Environmental Protection Agency  
Telephone: 312-886-6186  
Last EDR Contact: 01/02/2014  
Next Scheduled EDR Contact: 04/14/2014  
Data Release Frequency: Quarterly

RCRA-CESQG: RCRA - Conditionally Exempt Small Quantity Generators

RCRAInfo is EPA's comprehensive information system, providing access to data supporting the Resource Conservation and Recovery Act (RCRA) of 1976 and the Hazardous and Solid Waste Amendments (HSWA) of 1984. The database includes selective information on sites which generate, transport, store, treat and/or dispose of hazardous waste as defined by the Resource Conservation and Recovery Act (RCRA). Conditionally exempt small quantity generators (CESQGs) generate less than 100 kg of hazardous waste, or less than 1 kg of acutely hazardous waste per month.

Date of Government Version: 09/10/2013  
Date Data Arrived at EDR: 10/02/2013  
Date Made Active in Reports: 12/16/2013  
Number of Days to Update: 75

Source: Environmental Protection Agency  
Telephone: 312-886-6186  
Last EDR Contact: 01/02/2014  
Next Scheduled EDR Contact: 04/14/2014  
Data Release Frequency: Varies

# GOVERNMENT RECORDS SEARCHED / DATA CURRENCY TRACKING

## ፎፊፊፊፊ ማዕከላዊ ስርዓቶች ለ ግንባታ ስርዓቶች ስርዓቶች

### US ENG CONTROLS: Engineering Controls Sites List

A listing of sites with engineering controls in place. Engineering controls include various forms of caps, building foundations, liners, and treatment methods to create pathway elimination for regulated substances to enter environmental media or effect human health.

Date of Government Version: 12/17/2013	Source: Environmental Protection Agency
Date Data Arrived at EDR: 01/14/2014	Telephone: 703-603-0695
Date Made Active in Reports: 01/28/2014	Last EDR Contact: 12/09/2013
Number of Days to Update: 14	Next Scheduled EDR Contact: 03/24/2014
	Data Release Frequency: Varies

### US INST CONTROL: Sites with Institutional Controls

A listing of sites with institutional controls in place. Institutional controls include administrative measures, such as groundwater use restrictions, construction restrictions, property use restrictions, and post remediation care requirements intended to prevent exposure to contaminants remaining on site. Deed restrictions are generally required as part of the institutional controls.

Date of Government Version: 12/17/2013	Source: Environmental Protection Agency
Date Data Arrived at EDR: 01/14/2014	Telephone: 703-603-0695
Date Made Active in Reports: 01/28/2014	Last EDR Contact: 12/09/2013
Number of Days to Update: 14	Next Scheduled EDR Contact: 03/24/2014
	Data Release Frequency: Varies

### LUCIS: Land Use Control Information System

LUCIS contains records of land use control information pertaining to the former Navy Base Realignment and Closure properties.

Date of Government Version: 11/20/2013	Source: Department of the Navy
Date Data Arrived at EDR: 11/21/2013	Telephone: 843-820-7326
Date Made Active in Reports: 02/24/2014	Last EDR Contact: 02/14/2014
Number of Days to Update: 95	Next Scheduled EDR Contact: 06/02/2014
	Data Release Frequency: Varies

## ፎፊፊፊፊ ፎፊፊፊፊ

### ERNS: Emergency Response Notification System

Emergency Response Notification System. ERNS records and stores information on reported releases of oil and hazardous substances.

Date of Government Version: 09/30/2013	Source: National Response Center, United States Coast Guard
Date Data Arrived at EDR: 10/01/2013	Telephone: 202-267-2180
Date Made Active in Reports: 12/06/2013	Last EDR Contact: 02/07/2014
Number of Days to Update: 66	Next Scheduled EDR Contact: 04/14/2014
	Data Release Frequency: Annually

## ፎፊፊፊፊ ስርዓቶች - ፎፊፊፊፊ ስርዓቶች

### SHWS: Hazard Ranking List

State Hazardous Waste Sites. State hazardous waste site records are the states' equivalent to CERCLIS. These sites may or may not already be listed on the federal CERCLIS list. Priority sites planned for cleanup using state funds (state equivalent of Superfund) are identified along with sites where cleanup will be paid for by potentially responsible parties. Available information varies by state.

Date of Government Version: 11/30/1994	Source: Department of Natural Resources
Date Data Arrived at EDR: 02/10/1995	Telephone: 608-266-2632
Date Made Active in Reports: 03/01/1995	Last EDR Contact: 12/30/2013
Number of Days to Update: 19	Next Scheduled EDR Contact: 04/14/2014
	Data Release Frequency: No Update Planned

## GOVERNMENT RECORDS SEARCHED / DATA CURRENCY TRACKING

### ERP: Environmental Repair Program Database

Environmental Repair Program sites are sites other than LUST's that have contaminated soil and/or groundwater. Often, these are old historic releases to the environment.

Date of Government Version: 12/18/2013	Source: Department of Natural Resources
Date Data Arrived at EDR: 01/10/2014	Telephone: 608-261-6422
Date Made Active in Reports: 02/24/2014	Last EDR Contact: 01/10/2014
Number of Days to Update: 45	Next Scheduled EDR Contact: 04/21/2014
	Data Release Frequency: Quarterly

### ᐃᑭᑭᑦ ᑭᑭᑦ ᑭᑭᑦ ᑭᑭᑦ ᑭᑭᑦ ᑭᑭᑦ ᑭᑭᑦ ᑭᑭᑦ ᑭᑭᑦ

### SWF/LF: List of Licensed Landfills

Solid Waste Facilities/Landfill Sites. SWF/LF type records typically contain an inventory of solid waste disposal facilities or landfills in a particular state. Depending on the state, these may be active or inactive facilities or open dumps that failed to meet RCRA Subtitle D Section 4004 criteria for solid waste landfills or disposal sites.

Date of Government Version: 12/30/2013	Source: Department of Natural Resources
Date Data Arrived at EDR: 01/03/2014	Telephone: 608-267-7557
Date Made Active in Reports: 01/07/2014	Last EDR Contact: 12/30/2013
Number of Days to Update: 4	Next Scheduled EDR Contact: 04/14/2014
	Data Release Frequency: Semi-Annually

### WDS: Registry of Waste Disposal Sites

The registry was created by the DNR to serve as a comprehensive listing of all sites where solid or hazardous wastes have been or may have been deposited.

Date of Government Version: 07/22/2013	Source: Department of Natural Resources
Date Data Arrived at EDR: 10/03/2013	Telephone: 608-266-2632
Date Made Active in Reports: 11/15/2013	Last EDR Contact: 01/03/2014
Number of Days to Update: 43	Next Scheduled EDR Contact: 04/14/2014
	Data Release Frequency: No Update Planned

### SHWIMS: Solid & Hazardous Waste Information Management System

Information on sites, and facilities operating at sites, that are regulated by the Waste Management program

Date of Government Version: 12/07/2013	Source: Department of Natural Resources
Date Data Arrived at EDR: 12/09/2013	Telephone: 608-266-2414
Date Made Active in Reports: 12/31/2013	Last EDR Contact: 12/06/2013
Number of Days to Update: 22	Next Scheduled EDR Contact: 04/14/2014
	Data Release Frequency: Quarterly

### ᐃᑭᑭᑦ ᑭᑭᑦ ᑭᑭᑦ ᑭᑭᑦ ᑭᑭᑦ ᑭᑭᑦ ᑭᑭᑦ ᑭᑭᑦ

### LUST: Leaking Underground Storage Tank Database

Leaking Underground Storage Tank Incident Reports. LUST records contain an inventory of reported leaking underground storage tank incidents. Not all states maintain these records, and the information stored varies by state.

Date of Government Version: 12/18/2013	Source: Department of Natural Resources
Date Data Arrived at EDR: 01/10/2014	Telephone: 608-261-6422
Date Made Active in Reports: 02/24/2014	Last EDR Contact: 01/10/2014
Number of Days to Update: 45	Next Scheduled EDR Contact: 04/21/2014
	Data Release Frequency: Quarterly

### LAST: Leaking Aboveground Storage Tank Listing

A listing of leaking aboveground storage tank sites.

Date of Government Version: 12/18/2013	Source: Department of Natural Resources
Date Data Arrived at EDR: 01/10/2014	Telephone: 608-261-6422
Date Made Active in Reports: 02/24/2014	Last EDR Contact: 01/10/2014
Number of Days to Update: 45	Next Scheduled EDR Contact: 04/21/2014
	Data Release Frequency: Varies

## GOVERNMENT RECORDS SEARCHED / DATA CURRENCY TRACKING

### INDIAN LUST R6: Leaking Underground Storage Tanks on Indian Land LUSTs on Indian land in New Mexico and Oklahoma.

Date of Government Version: 09/12/2011	Source: EPA Region 6
Date Data Arrived at EDR: 09/13/2011	Telephone: 214-665-6597
Date Made Active in Reports: 11/11/2011	Last EDR Contact: 02/21/2014
Number of Days to Update: 59	Next Scheduled EDR Contact: 05/12/2014
	Data Release Frequency: Varies

### INDIAN LUST R10: Leaking Underground Storage Tanks on Indian Land LUSTs on Indian land in Alaska, Idaho, Oregon and Washington.

Date of Government Version: 11/06/2013	Source: EPA Region 10
Date Data Arrived at EDR: 11/07/2013	Telephone: 206-553-2857
Date Made Active in Reports: 12/06/2013	Last EDR Contact: 01/27/2014
Number of Days to Update: 29	Next Scheduled EDR Contact: 05/12/2014
	Data Release Frequency: Quarterly

### INDIAN LUST R5: Leaking Underground Storage Tanks on Indian Land Leaking underground storage tanks located on Indian Land in Michigan, Minnesota and Wisconsin.

Date of Government Version: 02/13/2014	Source: EPA, Region 5
Date Data Arrived at EDR: 02/14/2014	Telephone: 312-886-7439
Date Made Active in Reports: 02/24/2014	Last EDR Contact: 01/27/2014
Number of Days to Update: 10	Next Scheduled EDR Contact: 05/12/2014
	Data Release Frequency: Varies

### INDIAN LUST R1: Leaking Underground Storage Tanks on Indian Land A listing of leaking underground storage tank locations on Indian Land.

Date of Government Version: 02/01/2013	Source: EPA Region 1
Date Data Arrived at EDR: 05/01/2013	Telephone: 617-918-1313
Date Made Active in Reports: 11/01/2013	Last EDR Contact: 01/30/2014
Number of Days to Update: 184	Next Scheduled EDR Contact: 05/12/2014
	Data Release Frequency: Varies

### INDIAN LUST R4: Leaking Underground Storage Tanks on Indian Land LUSTs on Indian land in Florida, Mississippi and North Carolina.

Date of Government Version: 11/21/2013	Source: EPA Region 4
Date Data Arrived at EDR: 11/26/2013	Telephone: 404-562-8677
Date Made Active in Reports: 02/24/2014	Last EDR Contact: 01/27/2014
Number of Days to Update: 90	Next Scheduled EDR Contact: 05/12/2014
	Data Release Frequency: Semi-Annually

### INDIAN LUST R7: Leaking Underground Storage Tanks on Indian Land LUSTs on Indian land in Iowa, Kansas, and Nebraska

Date of Government Version: 08/27/2013	Source: EPA Region 7
Date Data Arrived at EDR: 08/27/2013	Telephone: 913-551-7003
Date Made Active in Reports: 11/01/2013	Last EDR Contact: 01/27/2014
Number of Days to Update: 66	Next Scheduled EDR Contact: 05/12/2014
	Data Release Frequency: Varies

### INDIAN LUST R8: Leaking Underground Storage Tanks on Indian Land LUSTs on Indian land in Colorado, Montana, North Dakota, South Dakota, Utah and Wyoming.

Date of Government Version: 08/27/2012	Source: EPA Region 8
Date Data Arrived at EDR: 08/28/2012	Telephone: 303-312-6271
Date Made Active in Reports: 10/16/2012	Last EDR Contact: 01/27/2014
Number of Days to Update: 49	Next Scheduled EDR Contact: 05/12/2014
	Data Release Frequency: Quarterly

# GOVERNMENT RECORDS SEARCHED / DATA CURRENCY TRACKING

## INDIAN LUST R9: Leaking Underground Storage Tanks on Indian Land LUSTs on Indian land in Arizona, California, New Mexico and Nevada

Date of Government Version: 03/01/2013	Source: Environmental Protection Agency
Date Data Arrived at EDR: 03/01/2013	Telephone: 415-972-3372
Date Made Active in Reports: 04/12/2013	Last EDR Contact: 01/27/2014
Number of Days to Update: 42	Next Scheduled EDR Contact: 05/12/2014
	Data Release Frequency: Quarterly

## Registered Underground Storage Tanks

Registered Underground Storage Tanks. UST's are regulated under Subtitle I of the Resource Conservation and Recovery Act (RCRA) and must be registered with the state department responsible for administering the UST program. Available information varies by state program.

Date of Government Version: 07/26/2013	Source: Department of Commerce
Date Data Arrived at EDR: 08/02/2013	Telephone: 608-266-7874
Date Made Active in Reports: 09/27/2013	Last EDR Contact: 12/16/2013
Number of Days to Update: 56	Next Scheduled EDR Contact: 03/31/2014
	Data Release Frequency: Quarterly

## AST: Tanks Database

Aboveground storage tank site locations.

Date of Government Version: 07/26/2013	Source: Department of Commerce
Date Data Arrived at EDR: 08/02/2013	Telephone: 608-266-7874
Date Made Active in Reports: 09/27/2013	Last EDR Contact: 12/16/2013
Number of Days to Update: 56	Next Scheduled EDR Contact: 03/31/2014
	Data Release Frequency: Quarterly

## INDIAN UST R1: Underground Storage Tanks on Indian Land

The Indian Underground Storage Tank (UST) database provides information about underground storage tanks on Indian land in EPA Region 1 (Connecticut, Maine, Massachusetts, New Hampshire, Rhode Island, Vermont and ten Tribal Nations).

Date of Government Version: 02/01/2013	Source: EPA, Region 1
Date Data Arrived at EDR: 05/01/2013	Telephone: 617-918-1313
Date Made Active in Reports: 01/27/2014	Last EDR Contact: 01/30/2014
Number of Days to Update: 271	Next Scheduled EDR Contact: 05/12/2014
	Data Release Frequency: Varies

## INDIAN UST R4: Underground Storage Tanks on Indian Land

The Indian Underground Storage Tank (UST) database provides information about underground storage tanks on Indian land in EPA Region 4 (Alabama, Florida, Georgia, Kentucky, Mississippi, North Carolina, South Carolina, Tennessee and Tribal Nations).

Date of Government Version: 11/21/2013	Source: EPA Region 4
Date Data Arrived at EDR: 11/26/2013	Telephone: 404-562-9424
Date Made Active in Reports: 02/24/2014	Last EDR Contact: 01/27/2014
Number of Days to Update: 90	Next Scheduled EDR Contact: 05/12/2014
	Data Release Frequency: Semi-Annually

## INDIAN UST R5: Underground Storage Tanks on Indian Land

The Indian Underground Storage Tank (UST) database provides information about underground storage tanks on Indian land in EPA Region 5 (Michigan, Minnesota and Wisconsin and Tribal Nations).

Date of Government Version: 02/13/2014	Source: EPA Region 5
Date Data Arrived at EDR: 02/14/2014	Telephone: 312-886-6136
Date Made Active in Reports: 02/24/2014	Last EDR Contact: 01/27/2014
Number of Days to Update: 10	Next Scheduled EDR Contact: 05/12/2014
	Data Release Frequency: Varies

# GOVERNMENT RECORDS SEARCHED / DATA CURRENCY TRACKING

## INDIAN UST R6: Underground Storage Tanks on Indian Land

The Indian Underground Storage Tank (UST) database provides information about underground storage tanks on Indian land in EPA Region 6 (Louisiana, Arkansas, Oklahoma, New Mexico, Texas and 65 Tribes).

Date of Government Version: 05/10/2011	Source: EPA Region 6
Date Data Arrived at EDR: 05/11/2011	Telephone: 214-665-7591
Date Made Active in Reports: 06/14/2011	Last EDR Contact: 01/27/2014
Number of Days to Update: 34	Next Scheduled EDR Contact: 05/12/2014
	Data Release Frequency: Semi-Annually

## INDIAN UST R7: Underground Storage Tanks on Indian Land

The Indian Underground Storage Tank (UST) database provides information about underground storage tanks on Indian land in EPA Region 7 (Iowa, Kansas, Missouri, Nebraska, and 9 Tribal Nations).

Date of Government Version: 12/31/2012	Source: EPA Region 7
Date Data Arrived at EDR: 02/28/2013	Telephone: 913-551-7003
Date Made Active in Reports: 04/12/2013	Last EDR Contact: 01/27/2014
Number of Days to Update: 43	Next Scheduled EDR Contact: 05/12/2014
	Data Release Frequency: Varies

## INDIAN UST R8: Underground Storage Tanks on Indian Land

The Indian Underground Storage Tank (UST) database provides information about underground storage tanks on Indian land in EPA Region 8 (Colorado, Montana, North Dakota, South Dakota, Utah, Wyoming and 27 Tribal Nations).

Date of Government Version: 07/29/2013	Source: EPA Region 8
Date Data Arrived at EDR: 08/01/2013	Telephone: 303-312-6137
Date Made Active in Reports: 11/01/2013	Last EDR Contact: 01/27/2014
Number of Days to Update: 92	Next Scheduled EDR Contact: 05/12/2014
	Data Release Frequency: Quarterly

## INDIAN UST R9: Underground Storage Tanks on Indian Land

The Indian Underground Storage Tank (UST) database provides information about underground storage tanks on Indian land in EPA Region 9 (Arizona, California, Hawaii, Nevada, the Pacific Islands, and Tribal Nations).

Date of Government Version: 07/29/2013	Source: EPA Region 9
Date Data Arrived at EDR: 07/30/2013	Telephone: 415-972-3368
Date Made Active in Reports: 12/06/2013	Last EDR Contact: 01/27/2014
Number of Days to Update: 129	Next Scheduled EDR Contact: 05/12/2014
	Data Release Frequency: Quarterly

## INDIAN UST R10: Underground Storage Tanks on Indian Land

The Indian Underground Storage Tank (UST) database provides information about underground storage tanks on Indian land in EPA Region 10 (Alaska, Idaho, Oregon, Washington, and Tribal Nations).

Date of Government Version: 02/05/2013	Source: EPA Region 10
Date Data Arrived at EDR: 02/06/2013	Telephone: 206-553-2857
Date Made Active in Reports: 04/12/2013	Last EDR Contact: 01/27/2014
Number of Days to Update: 65	Next Scheduled EDR Contact: 05/12/2014
	Data Release Frequency: Quarterly

## FEMA UST: Underground Storage Tank Listing

A listing of all FEMA owned underground storage tanks.

Date of Government Version: 01/01/2010	Source: FEMA
Date Data Arrived at EDR: 02/16/2010	Telephone: 202-646-5797
Date Made Active in Reports: 04/12/2010	Last EDR Contact: 01/13/2014
Number of Days to Update: 55	Next Scheduled EDR Contact: 04/28/2014
	Data Release Frequency: Varies

2016 900 0001 00000001 00001 \ 60006600 00001 6000006

# GOVERNMENT RECORDS SEARCHED / DATA CURRENCY TRACKING

## CRS: Closed Remediation Sites

A Closed Remediation Site is parcel of land at which the groundwater has become contaminated and which is affected by a particular type of legal restriction. Specifically, certain steps have been taken to stabilize/remediate the contamination, and the state is satisfied that no further efforts are necessary provided that the property is not used for certain purposes.

Date of Government Version: 11/22/2013  
Date Data Arrived at EDR: 11/25/2013  
Date Made Active in Reports: 12/27/2013  
Number of Days to Update: 32

Source: Department of Natural Resources  
Telephone: 608-267-0554  
Last EDR Contact: 02/18/2014  
Next Scheduled EDR Contact: 06/02/2014  
Data Release Frequency: Semi-Annually

## AUL: Deed Restriction at Closeout Sites

Date a deed restriction is recorded at the Register of Deeds office for a property. Extent of soil contamination is known but impracticable to remove now or an engineering control is required to be maintained or NR720 industrial stds are applied. Restricts property use or requires future actions.

Date of Government Version: 12/18/2013  
Date Data Arrived at EDR: 01/10/2014  
Date Made Active in Reports: 02/24/2014  
Number of Days to Update: 45

Source: Department of Natural Resources  
Telephone: 608-261-6422  
Last EDR Contact: 01/10/2014  
Next Scheduled EDR Contact: 04/21/2014  
Data Release Frequency: Quarterly

## ᐃᑭᑭᑦ ᑭᑭᑦ ᐱᑭᑭᑦ ᐱᑭᑭᑦ ᐱᑭᑭᑦ ᐱᑭᑭᑦ

## VCP: Voluntary Party Liability Exemption Sites

The Voluntary Party Liability Exemption is an elective environmental cleanup program. Interested persons who meet the definition of "voluntary party" are eligible to apply. A "voluntary party" is any person who submits an application and pays all the necessary fees.

Date of Government Version: 12/18/2013  
Date Data Arrived at EDR: 01/10/2014  
Date Made Active in Reports: 02/24/2014  
Number of Days to Update: 45

Source: Department of Natural Resources  
Telephone: 608-261-6422  
Last EDR Contact: 01/10/2014  
Next Scheduled EDR Contact: 04/21/2014  
Data Release Frequency: Varies

## INDIAN VCP R1: Voluntary Cleanup Priority Listing

A listing of voluntary cleanup priority sites located on Indian Land located in Region 1.

Date of Government Version: 09/17/2013  
Date Data Arrived at EDR: 10/01/2013  
Date Made Active in Reports: 12/06/2013  
Number of Days to Update: 66

Source: EPA, Region 1  
Telephone: 617-918-1102  
Last EDR Contact: 01/03/2014  
Next Scheduled EDR Contact: 04/14/2014  
Data Release Frequency: Varies

## INDIAN VCP R7: Voluntary Cleanup Priority Listing

A listing of voluntary cleanup priority sites located on Indian Land located in Region 7.

Date of Government Version: 03/20/2008  
Date Data Arrived at EDR: 04/22/2008  
Date Made Active in Reports: 05/19/2008  
Number of Days to Update: 27

Source: EPA, Region 7  
Telephone: 913-551-7365  
Last EDR Contact: 04/20/2009  
Next Scheduled EDR Contact: 07/20/2009  
Data Release Frequency: Varies

## ᐃᑭᑭᑦ ᑭᑭᑦ ᐱᑭᑭᑦ ᐱᑭᑭᑦ ᐱᑭᑭᑦ

## BEAP: Brownfields Environmental Assessment Program

The Brownfields Environmental Assessment Program (BEAP) was a federal program that assisted municipalities with Environmental Site Assessments (ESA's) for tax delinquent or bankrupt properties, or properties a local government acquired for redevelopment. Using federal dollars, site assessments were conducted by Department of Natural Resources (DNR) staff to determine if the properties were contaminated.

# GOVERNMENT RECORDS SEARCHED / DATA CURRENCY TRACKING

Date of Government Version: 12/31/2000  
Date Data Arrived at EDR: 05/29/2001  
Date Made Active in Reports: 06/29/2001  
Number of Days to Update: 31

Source: Department of Natural Resources  
Telephone: 608-266-1618  
Last EDR Contact: 08/17/2009  
Next Scheduled EDR Contact: 11/16/2009  
Data Release Frequency: No Update Planned

## BROWNFIELDS: Brownfields Site Locations Listing

A listing of brownfields sites included in the BRRTS database. Brownfields are abandoned, idle or underused commercial or industrial properties, where the expansion or redevelopment is hindered by real or perceived contamination. Brownfields vary in size, location, age, and past use -- they can be anything from a five-hundred acre automobile assembly plant to a small, abandoned corner gas station.

Date of Government Version: 12/18/2013  
Date Data Arrived at EDR: 01/10/2014  
Date Made Active in Reports: 02/24/2014  
Number of Days to Update: 45

Source: Department of Natural Resources  
Telephone: 608-266-3084  
Last EDR Contact: 01/10/2014  
Next Scheduled EDR Contact: 04/21/2014  
Data Release Frequency: Quarterly

## ADDITIONAL ENVIRONMENTAL RECORDS

### ᑦᑕᑕᑦᑕᑦ ᑕᑦᑕᑦᑕᑦᑕᑦ ᑕᑦᑕᑦ

#### US BROWNFIELDS: A Listing of Brownfields Sites

Brownfields are real property, the expansion, redevelopment, or reuse of which may be complicated by the presence or potential presence of a hazardous substance, pollutant, or contaminant. Cleaning up and reinvesting in these properties takes development pressures off of undeveloped, open land, and both improves and protects the environment. Assessment, Cleanup and Redevelopment Exchange System (ACRES) stores information reported by EPA Brownfields grant recipients on brownfields properties assessed or cleaned up with grant funding as well as information on Targeted Brownfields Assessments performed by EPA Regions. A listing of ACRES Brownfield sites is obtained from Cleanups in My Community. Cleanups in My Community provides information on Brownfields properties for which information is reported back to EPA, as well as areas served by Brownfields grant programs.

Date of Government Version: 09/24/2013  
Date Data Arrived at EDR: 09/24/2013  
Date Made Active in Reports: 12/06/2013  
Number of Days to Update: 73

Source: Environmental Protection Agency  
Telephone: 202-566-2777  
Last EDR Contact: 02/25/2014  
Next Scheduled EDR Contact: 04/07/2014  
Data Release Frequency: Semi-Annually

### ᑦᑕᑕᑦᑕᑦ ᑕᑦᑕᑦᑕᑦ ᑕᑦᑕᑦᑕᑦ ᑕᑦᑕᑦᑕᑦ ᑕᑦᑕᑦ

#### DEBRIS REGION 9: Torres Martinez Reservation Illegal Dump Site Locations

A listing of illegal dump sites location on the Torres Martinez Indian Reservation located in eastern Riverside County and northern Imperial County, California.

Date of Government Version: 01/12/2009  
Date Data Arrived at EDR: 05/07/2009  
Date Made Active in Reports: 09/21/2009  
Number of Days to Update: 137

Source: EPA, Region 9  
Telephone: 415-947-4219  
Last EDR Contact: 01/27/2014  
Next Scheduled EDR Contact: 05/12/2014  
Data Release Frequency: No Update Planned

#### ODI: Open Dump Inventory

An open dump is defined as a disposal facility that does not comply with one or more of the Part 257 or Part 258 Subtitle D Criteria.

Date of Government Version: 06/30/1985  
Date Data Arrived at EDR: 08/09/2004  
Date Made Active in Reports: 09/17/2004  
Number of Days to Update: 39

Source: Environmental Protection Agency  
Telephone: 800-424-9346  
Last EDR Contact: 06/09/2004  
Next Scheduled EDR Contact: N/A  
Data Release Frequency: No Update Planned



# GOVERNMENT RECORDS SEARCHED / DATA CURRENCY TRACKING

## SWRCY: Recycling Center Listing

A listing of recycling center locations.

Date of Government Version: 01/18/2014  
Date Data Arrived at EDR: 01/23/2014  
Date Made Active in Reports: 02/24/2014  
Number of Days to Update: 32

Source: Solid & Hazardous Waste Education center  
Telephone: 608-262-0936  
Last EDR Contact: 01/13/2014  
Next Scheduled EDR Contact: 04/28/2014  
Data Release Frequency: Varies

## INDIAN ODI: Report on the Status of Open Dumps on Indian Lands

Location of open dumps on Indian land.

Date of Government Version: 12/31/1998  
Date Data Arrived at EDR: 12/03/2007  
Date Made Active in Reports: 01/24/2008  
Number of Days to Update: 52

Source: Environmental Protection Agency  
Telephone: 703-308-8245  
Last EDR Contact: 11/04/2013  
Next Scheduled EDR Contact: 02/17/2014  
Data Release Frequency: Varies

## FOCSI FINE OF HYS91QONR M9216 \ COU9UW916U 2U62

### US CDL: Clandestine Drug Labs

A listing of clandestine drug lab locations. The U.S. Department of Justice ("the Department") provides this web site as a public service. It contains addresses of some locations where law enforcement agencies reported they found chemicals or other items that indicated the presence of either clandestine drug laboratories or dumpsites. In most cases, the source of the entries is not the Department, and the Department has not verified the entry and does not guarantee its accuracy. Members of the public must verify the accuracy of all entries by, for example, contacting local law enforcement and local health departments.

Date of Government Version: 12/04/2013  
Date Data Arrived at EDR: 12/10/2013  
Date Made Active in Reports: 02/13/2014  
Number of Days to Update: 65

Source: Drug Enforcement Administration  
Telephone: 202-307-1000  
Last EDR Contact: 12/05/2013  
Next Scheduled EDR Contact: 03/17/2014  
Data Release Frequency: Quarterly

### CDL: Clandestine Drug Lab Listing

A listing of clandestine drug lab locations in the state.

Date of Government Version: 12/19/2013  
Date Data Arrived at EDR: 01/15/2014  
Date Made Active in Reports: 02/24/2014  
Number of Days to Update: 40

Source: Department of Justice  
Telephone: 920-832-2751  
Last EDR Contact: 01/15/2014  
Next Scheduled EDR Contact: 04/07/2014  
Data Release Frequency: Varies

### US HIST CDL: National Clandestine Laboratory Register

A listing of clandestine drug lab locations. The U.S. Department of Justice ("the Department") provides this web site as a public service. It contains addresses of some locations where law enforcement agencies reported they found chemicals or other items that indicated the presence of either clandestine drug laboratories or dumpsites. In most cases, the source of the entries is not the Department, and the Department has not verified the entry and does not guarantee its accuracy. Members of the public must verify the accuracy of all entries by, for example, contacting local law enforcement and local health departments.

Date of Government Version: 09/01/2007  
Date Data Arrived at EDR: 11/19/2008  
Date Made Active in Reports: 03/30/2009  
Number of Days to Update: 131

Source: Drug Enforcement Administration  
Telephone: 202-307-1000  
Last EDR Contact: 03/23/2009  
Next Scheduled EDR Contact: 06/22/2009  
Data Release Frequency: No Update Planned

## FOCSI F9UQ H6C0U2

# GOVERNMENT RECORDS SEARCHED / DATA CURRENCY TRACKING

## LIENS 2: CERCLA Lien Information

A Federal CERCLA ('Superfund') lien can exist by operation of law at any site or property at which EPA has spent Superfund monies. These monies are spent to investigate and address releases and threatened releases of contamination. CERCLIS provides information as to the identity of these sites and properties.

Date of Government Version: 02/06/2013	Source: Environmental Protection Agency
Date Data Arrived at EDR: 04/25/2013	Telephone: 202-564-6023
Date Made Active in Reports: 05/10/2013	Last EDR Contact: 01/27/2014
Number of Days to Update: 15	Next Scheduled EDR Contact: 05/12/2014
	Data Release Frequency: Varies

## LIENS: Environmental Liens Listing

Environmental liens listing.

Date of Government Version: 01/06/2014	Source: Department of Natural Resources
Date Data Arrived at EDR: 01/10/2014	Telephone: 608-267-6713
Date Made Active in Reports: 02/24/2014	Last EDR Contact: 01/06/2014
Number of Days to Update: 45	Next Scheduled EDR Contact: 04/21/2014
	Data Release Frequency: Varies

## HMIRS: Hazardous Materials Information Reporting System

Hazardous Materials Incident Report System. HMIRS contains hazardous material spill incidents reported to DOT.

Date of Government Version: 12/31/2013	Source: U.S. Department of Transportation
Date Data Arrived at EDR: 01/03/2014	Telephone: 202-366-4555
Date Made Active in Reports: 02/24/2014	Last EDR Contact: 01/03/2014
Number of Days to Update: 52	Next Scheduled EDR Contact: 01/13/2014
	Data Release Frequency: Annually

## SPILLS: Spills Database

A discharge of a hazardous substance that may adversely impact, or threaten to adversely impact public health, welfare or the environment. Spills are usually cleaned up quickly.

Date of Government Version: 12/18/2013	Source: Department of Natural Resources
Date Data Arrived at EDR: 01/10/2014	Telephone: 608-261-6422
Date Made Active in Reports: 02/24/2014	Last EDR Contact: 01/10/2014
Number of Days to Update: 45	Next Scheduled EDR Contact: 04/21/2014
	Data Release Frequency: Quarterly

## AG SPILLS: Agricultural Spill Cases

Spills reported to the Department of Agriculture, Trade & Consumer Protection. There are two types of spills. Long-term: These are mainly pesticide and fertilizer cases. Some might include other contaminants at the same site. Some might involve wood-treaters - which use pesticides. All of them involve spills of products, but these spills generally result from day to day use (chronic spills) rather than accidental spills (acute). Accidental: These are the acute spills of pesticides and fertilizers and only involve pesticides and fertilizers. Most of these are cleaned up and closed within 3 to 6 months.

Date of Government Version: 12/05/2013	Source: Department of Agriculture, Trade & Consumer Protection
Date Data Arrived at EDR: 12/06/2013	Telephone: 608-224-5058
Date Made Active in Reports: 12/13/2013	Last EDR Contact: 02/10/2014
Number of Days to Update: 7	Next Scheduled EDR Contact: 05/26/2014
	Data Release Frequency: Varies

## RCRA NonGen / NLR: RCRA - Non Generators

RCRAInfo is EPA's comprehensive information system, providing access to data supporting the Resource Conservation and Recovery Act (RCRA) of 1976 and the Hazardous and Solid Waste Amendments (HSWA) of 1984. The database includes selective information on sites which generate, transport, store, treat and/or dispose of hazardous waste as defined by the Resource Conservation and Recovery Act (RCRA). Non-Generators do not presently generate hazardous waste.

## GOVERNMENT RECORDS SEARCHED / DATA CURRENCY TRACKING

Date of Government Version: 09/10/2013  
Date Data Arrived at EDR: 10/02/2013  
Date Made Active in Reports: 12/16/2013  
Number of Days to Update: 75

Source: Environmental Protection Agency  
Telephone: 312-886-6186  
Last EDR Contact: 01/02/2014  
Next Scheduled EDR Contact: 04/14/2014  
Data Release Frequency: Varies

### DOT OPS: Incident and Accident Data

Department of Transportation, Office of Pipeline Safety Incident and Accident data.

Date of Government Version: 07/31/2012  
Date Data Arrived at EDR: 08/07/2012  
Date Made Active in Reports: 09/18/2012  
Number of Days to Update: 42

Source: Department of Transportation, Office of Pipeline Safety  
Telephone: 202-366-4595  
Last EDR Contact: 02/06/2014  
Next Scheduled EDR Contact: 05/19/2014  
Data Release Frequency: Varies

### DOD: Department of Defense Sites

This data set consists of federally owned or administered lands, administered by the Department of Defense, that have any area equal to or greater than 640 acres of the United States, Puerto Rico, and the U.S. Virgin Islands.

Date of Government Version: 12/31/2005  
Date Data Arrived at EDR: 11/10/2006  
Date Made Active in Reports: 01/11/2007  
Number of Days to Update: 62

Source: USGS  
Telephone: 888-275-8747  
Last EDR Contact: 01/15/2014  
Next Scheduled EDR Contact: 04/28/2014  
Data Release Frequency: Semi-Annually

### FUDS: Formerly Used Defense Sites

The listing includes locations of Formerly Used Defense Sites properties where the US Army Corps of Engineers is actively working or will take necessary cleanup actions.

Date of Government Version: 12/31/2011  
Date Data Arrived at EDR: 02/26/2013  
Date Made Active in Reports: 03/13/2013  
Number of Days to Update: 15

Source: U.S. Army Corps of Engineers  
Telephone: 202-528-4285  
Last EDR Contact: 02/28/2014  
Next Scheduled EDR Contact: 03/24/2014  
Data Release Frequency: Varies

### CONSENT: Superfund (CERCLA) Consent Decrees

Major legal settlements that establish responsibility and standards for cleanup at NPL (Superfund) sites. Released periodically by United States District Courts after settlement by parties to litigation matters.

Date of Government Version: 12/31/2013  
Date Data Arrived at EDR: 01/24/2014  
Date Made Active in Reports: 02/24/2014  
Number of Days to Update: 31

Source: Department of Justice, Consent Decree Library  
Telephone: Varies  
Last EDR Contact: 12/26/2013  
Next Scheduled EDR Contact: 04/14/2014  
Data Release Frequency: Varies

### ROD: Records Of Decision

Record of Decision. ROD documents mandate a permanent remedy at an NPL (Superfund) site containing technical and health information to aid in the cleanup.

Date of Government Version: 11/25/2013  
Date Data Arrived at EDR: 12/12/2013  
Date Made Active in Reports: 02/24/2014  
Number of Days to Update: 74

Source: EPA  
Telephone: 703-416-0223  
Last EDR Contact: 12/12/2013  
Next Scheduled EDR Contact: 03/24/2014  
Data Release Frequency: Annually

### UMTRA: Uranium Mill Tailings Sites

Uranium ore was mined by private companies for federal government use in national defense programs. When the mills shut down, large piles of the sand-like material (mill tailings) remain after uranium has been extracted from the ore. Levels of human exposure to radioactive materials from the piles are low; however, in some cases tailings were used as construction materials before the potential health hazards of the tailings were recognized.

## GOVERNMENT RECORDS SEARCHED / DATA CURRENCY TRACKING

Date of Government Version: 09/14/2010  
Date Data Arrived at EDR: 10/07/2011  
Date Made Active in Reports: 03/01/2012  
Number of Days to Update: 146

Source: Department of Energy  
Telephone: 505-845-0011  
Last EDR Contact: 02/25/2014  
Next Scheduled EDR Contact: 06/09/2014  
Data Release Frequency: Varies

### US MINES: Mines Master Index File

Contains all mine identification numbers issued for mines active or opened since 1971. The data also includes violation information.

Date of Government Version: 08/01/2013  
Date Data Arrived at EDR: 09/05/2013  
Date Made Active in Reports: 10/03/2013  
Number of Days to Update: 28

Source: Department of Labor, Mine Safety and Health Administration  
Telephone: 303-231-5959  
Last EDR Contact: 12/06/2013  
Next Scheduled EDR Contact: 03/17/2014  
Data Release Frequency: Semi-Annually

### TRIS: Toxic Chemical Release Inventory System

Toxic Release Inventory System. TRIS identifies facilities which release toxic chemicals to the air, water and land in reportable quantities under SARA Title III Section 313.

Date of Government Version: 12/31/2011  
Date Data Arrived at EDR: 07/31/2013  
Date Made Active in Reports: 09/13/2013  
Number of Days to Update: 44

Source: EPA  
Telephone: 202-566-0250  
Last EDR Contact: 02/26/2014  
Next Scheduled EDR Contact: 06/09/2014  
Data Release Frequency: Annually

### TSCA: Toxic Substances Control Act

Toxic Substances Control Act. TSCA identifies manufacturers and importers of chemical substances included on the TSCA Chemical Substance Inventory list. It includes data on the production volume of these substances by plant site.

Date of Government Version: 12/31/2006  
Date Data Arrived at EDR: 09/29/2010  
Date Made Active in Reports: 12/02/2010  
Number of Days to Update: 64

Source: EPA  
Telephone: 202-260-5521  
Last EDR Contact: 12/26/2013  
Next Scheduled EDR Contact: 04/07/2014  
Data Release Frequency: Every 4 Years

### FTTS: FIFRA/ TSCA Tracking System - FIFRA (Federal Insecticide, Fungicide, & Rodenticide Act)/TSCA (Toxic Substances Control Act)

FTTS tracks administrative cases and pesticide enforcement actions and compliance activities related to FIFRA, TSCA and EPCRA (Emergency Planning and Community Right-to-Know Act). To maintain currency, EDR contacts the Agency on a quarterly basis.

Date of Government Version: 04/09/2009  
Date Data Arrived at EDR: 04/16/2009  
Date Made Active in Reports: 05/11/2009  
Number of Days to Update: 25

Source: EPA/Office of Prevention, Pesticides and Toxic Substances  
Telephone: 202-566-1667  
Last EDR Contact: 02/24/2014  
Next Scheduled EDR Contact: 06/09/2014  
Data Release Frequency: Quarterly

### FTTS INSP: FIFRA/ TSCA Tracking System - FIFRA (Federal Insecticide, Fungicide, & Rodenticide Act)/TSCA (Toxic Substances Control Act)

A listing of FIFRA/TSCA Tracking System (FTTS) inspections and enforcements.

Date of Government Version: 04/09/2009  
Date Data Arrived at EDR: 04/16/2009  
Date Made Active in Reports: 05/11/2009  
Number of Days to Update: 25

Source: EPA  
Telephone: 202-566-1667  
Last EDR Contact: 02/24/2014  
Next Scheduled EDR Contact: 06/09/2014  
Data Release Frequency: Quarterly

### HIST FTTS: FIFRA/TSCA Tracking System Administrative Case Listing

A complete administrative case listing from the FIFRA/TSCA Tracking System (FTTS) for all ten EPA regions. The information was obtained from the National Compliance Database (NCDB). NCDB supports the implementation of FIFRA (Federal Insecticide, Fungicide, and Rodenticide Act) and TSCA (Toxic Substances Control Act). Some EPA regions are now closing out records. Because of that, and the fact that some EPA regions are not providing EPA Headquarters with updated records, it was decided to create a HIST FTTS database. It included records that may not be included in the newer FTTS database updates. This database is no longer updated.

## GOVERNMENT RECORDS SEARCHED / DATA CURRENCY TRACKING

Date of Government Version: 10/19/2006  
Date Data Arrived at EDR: 03/01/2007  
Date Made Active in Reports: 04/10/2007  
Number of Days to Update: 40

Source: Environmental Protection Agency  
Telephone: 202-564-2501  
Last EDR Contact: 12/17/2007  
Next Scheduled EDR Contact: 03/17/2008  
Data Release Frequency: No Update Planned

### HIST FTTS INSP: FIFRA/TSCA Tracking System Inspection & Enforcement Case Listing

A complete inspection and enforcement case listing from the FIFRA/TSCA Tracking System (FTTS) for all ten EPA regions. The information was obtained from the National Compliance Database (NCDB). NCDB supports the implementation of FIFRA (Federal Insecticide, Fungicide, and Rodenticide Act) and TSCA (Toxic Substances Control Act). Some EPA regions are now closing out records. Because of that, and the fact that some EPA regions are not providing EPA Headquarters with updated records, it was decided to create a HIST FTTS database. It included records that may not be included in the newer FTTS database updates. This database is no longer updated.

Date of Government Version: 10/19/2006  
Date Data Arrived at EDR: 03/01/2007  
Date Made Active in Reports: 04/10/2007  
Number of Days to Update: 40

Source: Environmental Protection Agency  
Telephone: 202-564-2501  
Last EDR Contact: 12/17/2008  
Next Scheduled EDR Contact: 03/17/2008  
Data Release Frequency: No Update Planned

### SSTS: Section 7 Tracking Systems

Section 7 of the Federal Insecticide, Fungicide and Rodenticide Act, as amended (92 Stat. 829) requires all registered pesticide-producing establishments to submit a report to the Environmental Protection Agency by March 1st each year. Each establishment must report the types and amounts of pesticides, active ingredients and devices being produced, and those having been produced and sold or distributed in the past year.

Date of Government Version: 12/31/2009  
Date Data Arrived at EDR: 12/10/2010  
Date Made Active in Reports: 02/25/2011  
Number of Days to Update: 77

Source: EPA  
Telephone: 202-564-4203  
Last EDR Contact: 01/28/2014  
Next Scheduled EDR Contact: 05/12/2014  
Data Release Frequency: Annually

### ICIS: Integrated Compliance Information System

The Integrated Compliance Information System (ICIS) supports the information needs of the national enforcement and compliance program as well as the unique needs of the National Pollutant Discharge Elimination System (NPDES) program.

Date of Government Version: 07/20/2011  
Date Data Arrived at EDR: 11/10/2011  
Date Made Active in Reports: 01/10/2012  
Number of Days to Update: 61

Source: Environmental Protection Agency  
Telephone: 202-564-5088  
Last EDR Contact: 10/09/2014  
Next Scheduled EDR Contact: 04/28/2014  
Data Release Frequency: Quarterly

### PADS: PCB Activity Database System

PCB Activity Database. PADS Identifies generators, transporters, commercial storers and/or brokers and disposers of PCB's who are required to notify the EPA of such activities.

Date of Government Version: 06/01/2013  
Date Data Arrived at EDR: 07/17/2013  
Date Made Active in Reports: 11/01/2013  
Number of Days to Update: 107

Source: EPA  
Telephone: 202-566-0500  
Last EDR Contact: 01/28/2014  
Next Scheduled EDR Contact: 04/28/2014  
Data Release Frequency: Annually

### MLTS: Material Licensing Tracking System

MLTS is maintained by the Nuclear Regulatory Commission and contains a list of approximately 8,100 sites which possess or use radioactive materials and which are subject to NRC licensing requirements. To maintain currency, EDR contacts the Agency on a quarterly basis.

Date of Government Version: 07/22/2013  
Date Data Arrived at EDR: 08/02/2013  
Date Made Active in Reports: 11/01/2013  
Number of Days to Update: 91

Source: Nuclear Regulatory Commission  
Telephone: 301-415-7169  
Last EDR Contact: 12/09/2013  
Next Scheduled EDR Contact: 03/24/2014  
Data Release Frequency: Quarterly

# GOVERNMENT RECORDS SEARCHED / DATA CURRENCY TRACKING

## **RADINFO: Radiation Information Database**

The Radiation Information Database (RADINFO) contains information about facilities that are regulated by U.S. Environmental Protection Agency (EPA) regulations for radiation and radioactivity.

Date of Government Version: 09/30/2013	Source: Environmental Protection Agency
Date Data Arrived at EDR: 10/09/2013	Telephone: 202-343-9775
Date Made Active in Reports: 11/01/2013	Last EDR Contact: 01/10/2014
Number of Days to Update: 23	Next Scheduled EDR Contact: 04/21/2014
	Data Release Frequency: Quarterly

## **FINDS: Facility Index System/Facility Registry System**

Facility Index System. FINDS contains both facility information and 'pointers' to other sources that contain more detail. EDR includes the following FINDS databases in this report: PCS (Permit Compliance System), AIRS (Aerometric Information Retrieval System), DOCKET (Enforcement Docket used to manage and track information on civil judicial enforcement cases for all environmental statutes), FURS (Federal Underground Injection Control), C-DOCKET (Criminal Docket System used to track criminal enforcement actions for all environmental statutes), FFIS (Federal Facilities Information System), STATE (State Environmental Laws and Statutes), and PADS (PCB Activity Data System).

Date of Government Version: 03/08/2013	Source: EPA
Date Data Arrived at EDR: 03/21/2013	Telephone: (312) 353-2000
Date Made Active in Reports: 07/10/2013	Last EDR Contact: 12/10/2013
Number of Days to Update: 111	Next Scheduled EDR Contact: 03/24/2014
	Data Release Frequency: Quarterly

## **RAATS: RCRA Administrative Action Tracking System**

RCRA Administration Action Tracking System. RAATS contains records based on enforcement actions issued under RCRA pertaining to major violators and includes administrative and civil actions brought by the EPA. For administration actions after September 30, 1995, data entry in the RAATS database was discontinued. EPA will retain a copy of the database for historical records. It was necessary to terminate RAATS because a decrease in agency resources made it impossible to continue to update the information contained in the database.

Date of Government Version: 04/17/1995	Source: EPA
Date Data Arrived at EDR: 07/03/1995	Telephone: 202-564-4104
Date Made Active in Reports: 08/07/1995	Last EDR Contact: 06/02/2008
Number of Days to Update: 35	Next Scheduled EDR Contact: 09/01/2008
	Data Release Frequency: No Update Planned

## **RMP: Risk Management Plans**

When Congress passed the Clean Air Act Amendments of 1990, it required EPA to publish regulations and guidance for chemical accident prevention at facilities using extremely hazardous substances. The Risk Management Program Rule (RMP Rule) was written to implement Section 112(r) of these amendments. The rule, which built upon existing industry codes and standards, requires companies of all sizes that use certain flammable and toxic substances to develop a Risk Management Program, which includes a(n): Hazard assessment that details the potential effects of an accidental release, an accident history of the last five years, and an evaluation of worst-case and alternative accidental releases; Prevention program that includes safety precautions and maintenance, monitoring, and employee training measures; and Emergency response program that spells out emergency health care, employee training measures and procedures for informing the public and response agencies (e.g the fire department) should an accident occur.

Date of Government Version: 11/01/2013	Source: Environmental Protection Agency
Date Data Arrived at EDR: 12/12/2013	Telephone: 202-564-8600
Date Made Active in Reports: 02/13/2014	Last EDR Contact: 01/27/2014
Number of Days to Update: 63	Next Scheduled EDR Contact: 05/12/2014
	Data Release Frequency: Varies

## **BRS: Biennial Reporting System**

The Biennial Reporting System is a national system administered by the EPA that collects data on the generation and management of hazardous waste. BRS captures detailed data from two groups: Large Quantity Generators (LQG) and Treatment, Storage, and Disposal Facilities.

# GOVERNMENT RECORDS SEARCHED / DATA CURRENCY TRACKING

Date of Government Version: 12/31/2011  
Date Data Arrived at EDR: 02/26/2013  
Date Made Active in Reports: 04/19/2013  
Number of Days to Update: 52

Source: EPA/NTIS  
Telephone: 800-424-9346  
Last EDR Contact: 02/28/2014  
Next Scheduled EDR Contact: 06/09/2014  
Data Release Frequency: Biennially

## **BRRTS: Bureau of Remediation & Redevelopment Tracking System**

BRRTS is a tracking system of contaminated sites. It holds key information for finding out more about a site or an activity. Activity types included are: Abandoned Container - An abandoned container with potentially hazardous contents recovered from a site. No discharge to the environment occurs. If the container did release a hazardous substance, a spill would be associated with the site. Superfund - is a federal program created by Congress in 1980 to finance cleanup of the nation's worst hazardous waste sites. VPLE - Voluntary Property Liability Exemptions apply to sites in which a property owner conducts an environmental investigation and cleanup of an entire property and then receives limits on their future liability. General Property - Environmental actions which apply to the property as a whole, rather than a specific source of contamination, such as the LUST or environmental repair site. Examples would be off-site letters, municipal liability clarification letters, lease letters, voluntary party liability exemption actions, and general liability clarification letters.

Date of Government Version: 12/18/2013  
Date Data Arrived at EDR: 01/10/2014  
Date Made Active in Reports: 02/24/2014  
Number of Days to Update: 45

Source: Department of Natural Resources  
Telephone: 608-261-6422  
Last EDR Contact: 01/10/2014  
Next Scheduled EDR Contact: 04/21/2014  
Data Release Frequency: Quarterly

## **NPDES: NPDES Permit Listing**

A listing of stormwater permit industrial facilities.

Date of Government Version: 11/25/2013  
Date Data Arrived at EDR: 11/27/2013  
Date Made Active in Reports: 12/27/2013  
Number of Days to Update: 30

Source: Department of Natural Resources  
Telephone: 608-264-8971  
Last EDR Contact: 11/27/2013  
Next Scheduled EDR Contact: 03/10/2014  
Data Release Frequency: Quarterly

## **WI MANIFEST: Manifest Information**

Hazardous waste manifest information.

Date of Government Version: 12/31/2012  
Date Data Arrived at EDR: 08/09/2013  
Date Made Active in Reports: 09/27/2013  
Number of Days to Update: 49

Source: Department of Natural Resources  
Telephone: N/A  
Last EDR Contact: 12/11/2013  
Next Scheduled EDR Contact: 03/31/2014  
Data Release Frequency: Annually

## **DRYCLEANERS: Five Star Recognition Program Sites**

Drycleaning facilities enrolled in the Five Star Recognition Program. The primary focus of the Five Star program is to encourage reductions in the use and emissions of perchloroethylene (perc), a common but potentially hazardous drycleaning solvent. Participating cleaners pursue recycling opportunities, spill prevention strategies, more efficient solvent use, and more wet cleaning to reduce their perc consumption.

Date of Government Version: 04/02/2012  
Date Data Arrived at EDR: 04/05/2012  
Date Made Active in Reports: 04/24/2012  
Number of Days to Update: 19

Source: Department of Natural Resources  
Telephone: 608-267-3125  
Last EDR Contact: 12/16/2013  
Next Scheduled EDR Contact: 03/31/2014  
Data Release Frequency: Varies

## **WRRSER: Wisconsin Remedial Response Site Evaluation Report**

The WRRSER provides information about location, status, and priority of sites or facilities in the state which are known to cause or have a high potential to cause environmental pollution.

Date of Government Version: 10/01/1995  
Date Data Arrived at EDR: 01/02/1996  
Date Made Active in Reports: 02/01/1996  
Number of Days to Update: 30

Source: Department of Natural Resources  
Telephone: 608-261-6422  
Last EDR Contact: 12/30/2013  
Next Scheduled EDR Contact: 04/14/2014  
Data Release Frequency: No Update Planned

# GOVERNMENT RECORDS SEARCHED / DATA CURRENCY TRACKING

## AIRS: Air Permit Program Listing

A listing of permits issued by the Air Permit Program.

Date of Government Version: 12/31/2012	Source: Department of Natural Resources
Date Data Arrived at EDR: 07/26/2013	Telephone: 608-266-2621
Date Made Active in Reports: 09/27/2013	Last EDR Contact: 01/20/2014
Number of Days to Update: 63	Next Scheduled EDR Contact: 05/05/2014
	Data Release Frequency: Annually

## TIER 2: Tier 2 Facility Listing

A listing of facilities which store or manufacture hazardous materials that submit a chemical inventory report.

Date of Government Version: 12/31/2012	Source: Department of Natural Resources
Date Data Arrived at EDR: 11/25/2013	Telephone: 608-242-3225
Date Made Active in Reports: 12/30/2013	Last EDR Contact: 02/14/2014
Number of Days to Update: 35	Next Scheduled EDR Contact: 06/02/2014
	Data Release Frequency: Varies

## LEAD: Lead Inspection Data

Lead inspection information.

Date of Government Version: 07/10/2013	Source: Department of Health & Family Services
Date Data Arrived at EDR: 07/12/2013	Telephone: 608-267-0473
Date Made Active in Reports: 09/27/2013	Last EDR Contact: 12/18/2013
Number of Days to Update: 77	Next Scheduled EDR Contact: 04/07/2014
	Data Release Frequency: Annually

## INDIAN RESERV: Indian Reservations

This map layer portrays Indian administered lands of the United States that have any area equal to or greater than 640 acres.

Date of Government Version: 12/31/2005	Source: USGS
Date Data Arrived at EDR: 12/08/2006	Telephone: 202-208-3710
Date Made Active in Reports: 01/11/2007	Last EDR Contact: 01/15/2014
Number of Days to Update: 34	Next Scheduled EDR Contact: 04/28/2014
	Data Release Frequency: Semi-Annually

## SCRD DRYCLEANERS: State Coalition for Remediation of Drycleaners Listing

The State Coalition for Remediation of Drycleaners was established in 1998, with support from the U.S. EPA Office of Superfund Remediation and Technology Innovation. It is comprised of representatives of states with established drycleaner remediation programs. Currently the member states are Alabama, Connecticut, Florida, Illinois, Kansas, Minnesota, Missouri, North Carolina, Oregon, South Carolina, Tennessee, Texas, and Wisconsin.

Date of Government Version: 03/07/2011	Source: Environmental Protection Agency
Date Data Arrived at EDR: 03/09/2011	Telephone: 615-532-8599
Date Made Active in Reports: 05/02/2011	Last EDR Contact: 01/20/2014
Number of Days to Update: 54	Next Scheduled EDR Contact: 05/05/2014
	Data Release Frequency: Varies

## FEDLAND: Federal and Indian Lands

Federally and Indian administrated lands of the United States. Lands included are administrated by: Army Corps of Engineers, Bureau of Reclamation, National Wild and Scenic River, National Wildlife Refuge, Public Domain Land, Wilderness, Wilderness Study Area, Wildlife Management Area, Bureau of Indian Affairs, Bureau of Land Management, Department of Justice, Forest Service, Fish and Wildlife Service, National Park Service.

Date of Government Version: 12/31/2005	Source: U.S. Geological Survey
Date Data Arrived at EDR: 02/06/2006	Telephone: 888-275-8747
Date Made Active in Reports: 01/11/2007	Last EDR Contact: 01/15/2014
Number of Days to Update: 339	Next Scheduled EDR Contact: 04/28/2014
	Data Release Frequency: N/A



# GOVERNMENT RECORDS SEARCHED / DATA CURRENCY TRACKING

## PRP: Potentially Responsible Parties

A listing of verified Potentially Responsible Parties

Date of Government Version: 04/15/2013	Source: EPA
Date Data Arrived at EDR: 07/03/2013	Telephone: 202-564-6023
Date Made Active in Reports: 09/13/2013	Last EDR Contact: 01/02/2014
Number of Days to Update: 72	Next Scheduled EDR Contact: 04/14/2014
	Data Release Frequency: Quarterly

## LEAD SMELTER 2: Lead Smelter Sites

A list of several hundred sites in the U.S. where secondary lead smelting was done from 1931 and 1964. These sites may pose a threat to public health through ingestion or inhalation of contaminated soil or dust

Date of Government Version: 04/05/2001	Source: American Journal of Public Health
Date Data Arrived at EDR: 10/27/2010	Telephone: 703-305-6451
Date Made Active in Reports: 12/02/2010	Last EDR Contact: 12/02/2009
Number of Days to Update: 36	Next Scheduled EDR Contact: N/A
	Data Release Frequency: No Update Planned

## LEAD SMELTER 1: Lead Smelter Sites

A listing of former lead smelter site locations.

Date of Government Version: 01/29/2013	Source: Environmental Protection Agency
Date Data Arrived at EDR: 02/14/2013	Telephone: 703-603-8787
Date Made Active in Reports: 02/27/2013	Last EDR Contact: 01/03/2014
Number of Days to Update: 13	Next Scheduled EDR Contact: 04/21/2014
	Data Release Frequency: Varies

## 2020 COR ACTION: 2020 Corrective Action Program List

The EPA has set ambitious goals for the RCRA Corrective Action program by creating the 2020 Corrective Action Universe. This RCRA cleanup baseline includes facilities expected to need corrective action. The 2020 universe contains a wide variety of sites. Some properties are heavily contaminated while others were contaminated but have since been cleaned up. Still others have not been fully investigated yet, and may require little or no remediation. Inclusion in the 2020 Universe does not necessarily imply failure on the part of a facility to meet its RCRA obligations.

Date of Government Version: 11/11/2011	Source: Environmental Protection Agency
Date Data Arrived at EDR: 05/18/2012	Telephone: 703-308-4044
Date Made Active in Reports: 05/25/2012	Last EDR Contact: 02/14/2014
Number of Days to Update: 7	Next Scheduled EDR Contact: 05/26/2014
	Data Release Frequency: Varies

## EPA WATCH LIST: EPA WATCH LIST

EPA maintains a "Watch List" to facilitate dialogue between EPA, state and local environmental agencies on enforcement matters relating to facilities with alleged violations identified as either significant or high priority. Being on the Watch List does not mean that the facility has actually violated the law only that an investigation by EPA or a state or local environmental agency has led those organizations to allege that an unproven violation has in fact occurred. Being on the Watch List does not represent a higher level of concern regarding the alleged violations that were detected, but instead indicates cases requiring additional dialogue between EPA, state and local agencies - primarily because of the length of time the alleged violation has gone unaddressed or unresolved.

Date of Government Version: 06/30/2013	Source: Environmental Protection Agency
Date Data Arrived at EDR: 08/13/2013	Telephone: 617-520-3000
Date Made Active in Reports: 09/13/2013	Last EDR Contact: 02/10/2014
Number of Days to Update: 31	Next Scheduled EDR Contact: 05/26/2014
	Data Release Frequency: Quarterly

## COAL ASH: Coal Ash Disposal Site Listing

A listing of coal combustion monofills.

# GOVERNMENT RECORDS SEARCHED / DATA CURRENCY TRACKING

Date of Government Version: 05/02/2013  
Date Data Arrived at EDR: 05/09/2013  
Date Made Active in Reports: 07/26/2013  
Number of Days to Update: 78

Source: Department of Natural Resources  
Telephone: 608-267-3538  
Last EDR Contact: 12/30/2013  
Next Scheduled EDR Contact: 04/14/2014  
Data Release Frequency: Varies

## US FIN ASSUR: Financial Assurance Information

All owners and operators of facilities that treat, store, or dispose of hazardous waste are required to provide proof that they will have sufficient funds to pay for the clean up, closure, and post-closure care of their facilities.

Date of Government Version: 11/20/2013  
Date Data Arrived at EDR: 12/03/2013  
Date Made Active in Reports: 02/13/2014  
Number of Days to Update: 72

Source: Environmental Protection Agency  
Telephone: 202-566-1917  
Last EDR Contact: 02/14/2014  
Next Scheduled EDR Contact: 06/02/2014  
Data Release Frequency: Quarterly

## Financial Assurance 1: Financial Assurance Information Listing

Financial Assurance information.

Date of Government Version: 01/09/2014  
Date Data Arrived at EDR: 01/10/2014  
Date Made Active in Reports: 02/24/2014  
Number of Days to Update: 45

Source: Department of Natural Resources  
Telephone: 608-266-6965  
Last EDR Contact: 01/06/2014  
Next Scheduled EDR Contact: 04/07/2014  
Data Release Frequency: Varies

## Financial Assurance 2: Financial Assurance Information Listing

Information for underground storage tanks. Financial assurance is intended to ensure that resources are available to pay for the cost of closure, post-closure care, and corrective measures if the owner or operator of a regulated facility is unable or unwilling to pay.

Date of Government Version: 01/21/2014  
Date Data Arrived at EDR: 01/24/2014  
Date Made Active in Reports: 02/24/2014  
Number of Days to Update: 31

Source: Department of Commerce  
Telephone: 608-266-0956  
Last EDR Contact: 12/18/2013  
Next Scheduled EDR Contact: 04/07/2014  
Data Release Frequency: Varies

## US AIRS MINOR: Air Facility System Data

A listing of minor source facilities.

Date of Government Version: 10/23/2013  
Date Data Arrived at EDR: 11/06/2013  
Date Made Active in Reports: 12/06/2013  
Number of Days to Update: 30

Source: EPA  
Telephone: 202-564-5962  
Last EDR Contact: 12/26/2013  
Next Scheduled EDR Contact: 04/14/2014  
Data Release Frequency: Annually

## US AIRS (AFS): Aerometric Information Retrieval System Facility Subsystem (AFS)

The database is a sub-system of Aerometric Information Retrieval System (AIRS). AFS contains compliance data on air pollution point sources regulated by the U.S. EPA and/or state and local air regulatory agencies. This information comes from source reports by various stationary sources of air pollution, such as electric power plants, steel mills, factories, and universities, and provides information about the air pollutants they produce. Action, air program, air program pollutant, and general level plant data. It is used to track emissions and compliance data from industrial plants.

Date of Government Version: 10/23/2013  
Date Data Arrived at EDR: 11/06/2013  
Date Made Active in Reports: 12/06/2013  
Number of Days to Update: 30

Source: EPA  
Telephone: 202-564-5962  
Last EDR Contact: 12/26/2013  
Next Scheduled EDR Contact: 04/14/2014  
Data Release Frequency: Annually

# GOVERNMENT RECORDS SEARCHED / DATA CURRENCY TRACKING

## Financial Assurance 3: Financial Assurance Information Listing

Financial assurance information listing for hazardous waste facilities.

Date of Government Version: 12/05/2013	Source: Department of Natural Resources
Date Data Arrived at EDR: 12/06/2013	Telephone: 608-266-1486
Date Made Active in Reports: 12/31/2013	Last EDR Contact: 02/24/2014
Number of Days to Update: 25	Next Scheduled EDR Contact: 06/09/2014
	Data Release Frequency: Annually

## COAL ASH EPA: Coal Combustion Residues Surface Impoundments List

A listing of coal combustion residues surface impoundments with high hazard potential ratings.

Date of Government Version: 08/17/2010	Source: Environmental Protection Agency
Date Data Arrived at EDR: 01/03/2011	Telephone: N/A
Date Made Active in Reports: 03/21/2011	Last EDR Contact: 12/13/2013
Number of Days to Update: 77	Next Scheduled EDR Contact: 03/24/2014
	Data Release Frequency: Varies

## PCB TRANSFORMER: PCB Transformer Registration Database

The database of PCB transformer registrations that includes all PCB registration submittals.

Date of Government Version: 02/01/2011	Source: Environmental Protection Agency
Date Data Arrived at EDR: 10/19/2011	Telephone: 202-566-0517
Date Made Active in Reports: 01/10/2012	Last EDR Contact: 01/30/2014
Number of Days to Update: 83	Next Scheduled EDR Contact: 05/12/2014
	Data Release Frequency: Varies

## COAL ASH DOE: Steam-Electric Plant Operation Data

A listing of power plants that store ash in surface ponds.

Date of Government Version: 12/31/2005	Source: Department of Energy
Date Data Arrived at EDR: 08/07/2009	Telephone: 202-586-8719
Date Made Active in Reports: 10/22/2009	Last EDR Contact: 01/13/2014
Number of Days to Update: 76	Next Scheduled EDR Contact: 04/28/2014
	Data Release Frequency: Varies

## EDR HIGH RISK HISTORICAL RECORDS

### EDR EXCLUSIVE RECORDS

#### EDR MGP: EDR Proprietary Manufactured Gas Plants

The EDR Proprietary Manufactured Gas Plant Database includes records of coal gas plants (manufactured gas plants) compiled by EDR's researchers. Manufactured gas sites were used in the United States from the 1800's to 1950's to produce a gas that could be distributed and used as fuel. These plants used whale oil, rosin, coal, or a mixture of coal, oil, and water that also produced a significant amount of waste. Many of the byproducts of the gas production, such as coal tar (oily waste containing volatile and non-volatile chemicals), sludges, oils and other compounds are potentially hazardous to human health and the environment. The byproduct from this process was frequently disposed of directly at the plant site and can remain or spread slowly, serving as a continuous source of soil and groundwater contamination.

Date of Government Version: N/A	Source: EDR, Inc.
Date Data Arrived at EDR: N/A	Telephone: N/A
Date Made Active in Reports: N/A	Last EDR Contact: N/A
Number of Days to Update: N/A	Next Scheduled EDR Contact: N/A
	Data Release Frequency: No Update Planned

#### EDR US Hist Auto Stat: EDR Exclusive Historic Gas Stations

EDR has searched selected national collections of business directories and has collected listings of potential gas station/filling station/service station sites that were available to EDR researchers. EDR's review was limited to those categories of sources that might, in EDR's opinion, include gas station/filling station/service station establishments. The categories reviewed included, but were not limited to gas, gas station, gasoline station, filling station, auto, automobile repair, auto service station, service station, etc. This database falls within a category of information EDR classifies as "High Risk Historical Records", or HRHR. EDR's HRHR effort presents unique and sometimes proprietary data about past sites and operations that typically create environmental concerns, but may not show up in current government records searches.

# GOVERNMENT RECORDS SEARCHED / DATA CURRENCY TRACKING

Date of Government Version: N/A  
Date Data Arrived at EDR: N/A  
Date Made Active in Reports: N/A  
Number of Days to Update: N/A

Source: EDR, Inc.  
Telephone: N/A  
Last EDR Contact: N/A  
Next Scheduled EDR Contact: N/A  
Data Release Frequency: Varies

## EDR US Hist Cleaners: EDR Exclusive Historic Dry Cleaners

EDR has searched selected national collections of business directories and has collected listings of potential dry cleaner sites that were available to EDR researchers. EDR's review was limited to those categories of sources that might, in EDR's opinion, include dry cleaning establishments. The categories reviewed included, but were not limited to dry cleaners, cleaners, laundry, laundromat, cleaning/laundry, wash & dry etc. This database falls within a category of information EDR classifies as "High Risk Historical Records", or HRHR. EDR's HRHR effort presents unique and sometimes proprietary data about past sites and operations that typically create environmental concerns, but may not show up in current government records searches.

Date of Government Version: N/A  
Date Data Arrived at EDR: N/A  
Date Made Active in Reports: N/A  
Number of Days to Update: N/A

Source: EDR, Inc.  
Telephone: N/A  
Last EDR Contact: N/A  
Next Scheduled EDR Contact: N/A  
Data Release Frequency: Varies

## EDR US Hist Auto Stat: EDR Proprietary Historic Gas Stations - Cole

Date of Government Version: N/A  
Date Data Arrived at EDR: N/A  
Date Made Active in Reports: N/A  
Number of Days to Update: N/A

Source: N/A  
Telephone: N/A  
Last EDR Contact: N/A  
Next Scheduled EDR Contact: N/A  
Data Release Frequency: Varies

## EDR US Hist Cleaners: EDR Proprietary Historic Dry Cleaners - Cole

Date of Government Version: N/A  
Date Data Arrived at EDR: N/A  
Date Made Active in Reports: N/A  
Number of Days to Update: N/A

Source: N/A  
Telephone: N/A  
Last EDR Contact: N/A  
Next Scheduled EDR Contact: N/A  
Data Release Frequency: Varies

## EDR RECOVERED GOVERNMENT ARCHIVES

### EXCERPTS FROM RGA LUST

#### RGA LUST: Recovered Government Archive Leaking Underground Storage Tank

The EDR Recovered Government Archive Leaking Underground Storage Tank database provides a list of LUST incidents derived from historical databases and includes many records that no longer appear in current government lists. Compiled from Records formerly available from the Department of Natural Resources in Wisconsin.

Date of Government Version: N/A  
Date Data Arrived at EDR: 07/01/2013  
Date Made Active in Reports: 12/27/2013  
Number of Days to Update: 179

Source: Department of Natural Resources  
Telephone: N/A  
Last EDR Contact: 06/01/2012  
Next Scheduled EDR Contact: N/A  
Data Release Frequency: Varies

#### RGA LF: Recovered Government Archive Solid Waste Facilities List

The EDR Recovered Government Archive Landfill database provides a list of landfills derived from historical databases and includes many records that no longer appear in current government lists. Compiled from Records formerly available from the Department of Natural Resources in Wisconsin.

Date of Government Version: N/A  
Date Data Arrived at EDR: 07/01/2013  
Date Made Active in Reports: 01/13/2014  
Number of Days to Update: 196

Source: Department of Natural Resources  
Telephone: N/A  
Last EDR Contact: 06/01/2012  
Next Scheduled EDR Contact: N/A  
Data Release Frequency: Varies

# GOVERNMENT RECORDS SEARCHED / DATA CURRENCY TRACKING

## COUNTY RECORDS

### MILWAUKEE COUNTY:

#### List of Tax Delinquent Brownfields

Current owners of these sites have not paid their property taxes for one or more years. Based on at least an initial screening of these properties (including a historical land use check and a site visit), the City has decided not to foreclose because of potential environmental contamination. However, the City (using State Statute 75.106) may begin foreclosure, and then assign the foreclosure judgment to a new party that will remediate and redevelop the site. Testing may demonstrate that the site is clean or needs limited environmental clean-up.

Date of Government Version: 11/01/2013	Source: Redevelopment Authority of the City of Milwaukee
Date Data Arrived at EDR: 11/08/2013	Telephone: 414-286-5642
Date Made Active in Reports: 12/27/2013	Last EDR Contact: 02/18/2014
Number of Days to Update: 49	Next Scheduled EDR Contact: 05/19/2014
	Data Release Frequency: Semi-Annually

## OTHER DATABASE(S)

Depending on the geographic area covered by this report, the data provided in these specialty databases may or may not be complete. For example, the existence of wetlands information data in a specific report does not mean that all wetlands in the area covered by the report are included. Moreover, the absence of any reported wetlands information does not necessarily mean that wetlands do not exist in the area covered by the report.

### CT MANIFEST: Hazardous Waste Manifest Data

Facility and manifest data. Manifest is a document that lists and tracks hazardous waste from the generator through transporters to a tsd facility.

Date of Government Version: 07/30/2013	Source: Department of Energy & Environmental Protection
Date Data Arrived at EDR: 08/19/2013	Telephone: 860-424-3375
Date Made Active in Reports: 10/03/2013	Last EDR Contact: 02/21/2014
Number of Days to Update: 45	Next Scheduled EDR Contact: 06/02/2014
	Data Release Frequency: Annually

### NJ MANIFEST: Manifest Information

Hazardous waste manifest information.

Date of Government Version: 12/31/2011	Source: Department of Environmental Protection
Date Data Arrived at EDR: 07/19/2012	Telephone: N/A
Date Made Active in Reports: 08/28/2012	Last EDR Contact: 01/17/2014
Number of Days to Update: 40	Next Scheduled EDR Contact: 04/28/2014
	Data Release Frequency: Annually

### NY MANIFEST: Facility and Manifest Data

Manifest is a document that lists and tracks hazardous waste from the generator through transporters to a TSD facility.

Date of Government Version: 11/01/2013	Source: Department of Environmental Conservation
Date Data Arrived at EDR: 11/07/2013	Telephone: 518-402-8651
Date Made Active in Reports: 11/18/2013	Last EDR Contact: 02/07/2014
Number of Days to Update: 11	Next Scheduled EDR Contact: 05/19/2014
	Data Release Frequency: Annually

### PA MANIFEST: Manifest Information

Hazardous waste manifest information.

Date of Government Version: 12/31/2012	Source: Department of Environmental Protection
Date Data Arrived at EDR: 07/24/2013	Telephone: 717-783-8990
Date Made Active in Reports: 08/19/2013	Last EDR Contact: 01/20/2014
Number of Days to Update: 26	Next Scheduled EDR Contact: 05/05/2014
	Data Release Frequency: Annually

# GOVERNMENT RECORDS SEARCHED / DATA CURRENCY TRACKING

## RI MANIFEST: Manifest information

Hazardous waste manifest information

Date of Government Version: 12/31/2012  
Date Data Arrived at EDR: 06/21/2013  
Date Made Active in Reports: 08/05/2013  
Number of Days to Update: 45

Source: Department of Environmental Management  
Telephone: 401-222-2797  
Last EDR Contact: 02/24/2014  
Next Scheduled EDR Contact: 06/09/2014  
Data Release Frequency: Annually

## VT MANIFEST: Hazardous Waste Manifest Data

Hazardous waste manifest information.

Date of Government Version: 11/12/2013  
Date Data Arrived at EDR: 11/20/2013  
Date Made Active in Reports: 12/11/2013  
Number of Days to Update: 21

Source: Department of Environmental Conservation  
Telephone: 802-241-3443  
Last EDR Contact: 01/20/2014  
Next Scheduled EDR Contact: 05/05/2014  
Data Release Frequency: Annually

**Oil/Gas Pipelines:** This data was obtained by EDR from the USGS in 1994. It is referred to by USGS as GeoData Digital Line Graphs from 1:100,000-Scale Maps. It was extracted from the transportation category including some oil, but primarily gas pipelines.

## Electric Power Transmission Line Data

Source: Rextag Strategies Corp.

Telephone: (281) 769-2247

U.S. Electric Transmission and Power Plants Systems Digital GIS Data

**Sensitive Receptors:** There are individuals deemed sensitive receptors due to their fragile immune systems and special sensitivity to environmental discharges. These sensitive receptors typically include the elderly, the sick, and children. While the location of all sensitive receptors cannot be determined, EDR indicates those buildings and facilities - schools, daycares, hospitals, medical centers, and nursing homes - where individuals who are sensitive receptors are likely to be located.

## AHA Hospitals:

Source: American Hospital Association, Inc.

Telephone: 312-280-5991

The database includes a listing of hospitals based on the American Hospital Association's annual survey of hospitals.

## Medical Centers: Provider of Services Listing

Source: Centers for Medicare & Medicaid Services

Telephone: 410-786-3000

A listing of hospitals with Medicare provider number, produced by Centers of Medicare & Medicaid Services, a federal agency within the U.S. Department of Health and Human Services.

## Nursing Homes

Source: National Institutes of Health

Telephone: 301-594-6248

Information on Medicare and Medicaid certified nursing homes in the United States.

## Public Schools

Source: National Center for Education Statistics

Telephone: 202-502-7300

The National Center for Education Statistics' primary database on elementary and secondary public education in the United States. It is a comprehensive, annual, national statistical database of all public elementary and secondary schools and school districts, which contains data that are comparable across all states.

## Private Schools

Source: National Center for Education Statistics

Telephone: 202-502-7300

The National Center for Education Statistics' primary database on private school locations in the United States.

## Daycare Centers: Day Care Directory

Source: Department of Health & Family Services

Telephone: 608-266-9314

**Flood Zone Data:** This data, available in select counties across the country, was obtained by EDR in 2003 & 2011 from the Federal Emergency Management Agency (FEMA). Data depicts 100-year and 500-year flood zones as defined by FEMA.

## GOVERNMENT RECORDS SEARCHED / DATA CURRENCY TRACKING

NWI: National Wetlands Inventory. This data, available in select counties across the country, was obtained by EDR in 2002, 2005 and 2010 from the U.S. Fish and Wildlife Service.

Scanned Digital USGS 7.5' Topographic Map (DRG)

Source: United States Geologic Survey

A digital raster graphic (DRG) is a scanned image of a U.S. Geological Survey topographic map. The map images are made by scanning published paper maps on high-resolution scanners. The raster image is georeferenced and fit to the Universal Transverse Mercator (UTM) projection.

### **STREET AND ADDRESS INFORMATION**

© 2010 Tele Atlas North America, Inc. All rights reserved. This material is proprietary and the subject of copyright protection and other intellectual property rights owned by or licensed to Tele Atlas North America, Inc. The use of this material is subject to the terms of a license agreement. You will be held liable for any unauthorized copying or disclosure of this material.

## **GEOCHECK® - PHYSICAL SETTING SOURCE ADDENDUM**

### **TARGET PROPERTY ADDRESS**

8867 SHERIDAN ROAD  
8867 SHERIDAN ROAD  
KENOSHA, WI 53143

### **TARGET PROPERTY COORDINATES**

Latitude (North):	42.5435 - 42°32' 36.60"
Longitude (West):	87.8246 - 87°49' 28.56"
Universal Tranverse Mercator:	Zone 16
UTM X (Meters):	432290.7
UTM Y (Meters):	4710238.5
Elevation:	617 ft. above sea level

### **USGS TOPOGRAPHIC MAP**

Target Property Map:	42087-E7 KENOSHA, WI
Most Recent Revision:	1994

EDR's GeoCheck Physical Setting Source Addendum is provided to assist the environmental professional in forming an opinion about the impact of potential contaminant migration.

Assessment of the impact of contaminant migration generally has two principal investigative components:

1. Groundwater flow direction, and
2. Groundwater flow velocity.

Groundwater flow direction may be impacted by surface topography, hydrology, hydrogeology, characteristics of the soil, and nearby wells. Groundwater flow velocity is generally impacted by the nature of the geologic strata.



# GEOCHECK® - PHYSICAL SETTING SOURCE SUMMARY

## GROUNDWATER FLOW DIRECTION INFORMATION

Groundwater flow direction for a particular site is best determined by a qualified environmental professional using site-specific well data. If such data is not reasonably ascertainable, it may be necessary to rely on other sources of information, such as surface topographic information, hydrologic information, hydrogeologic data collected on nearby properties, and regional groundwater flow information (from deep aquifers).

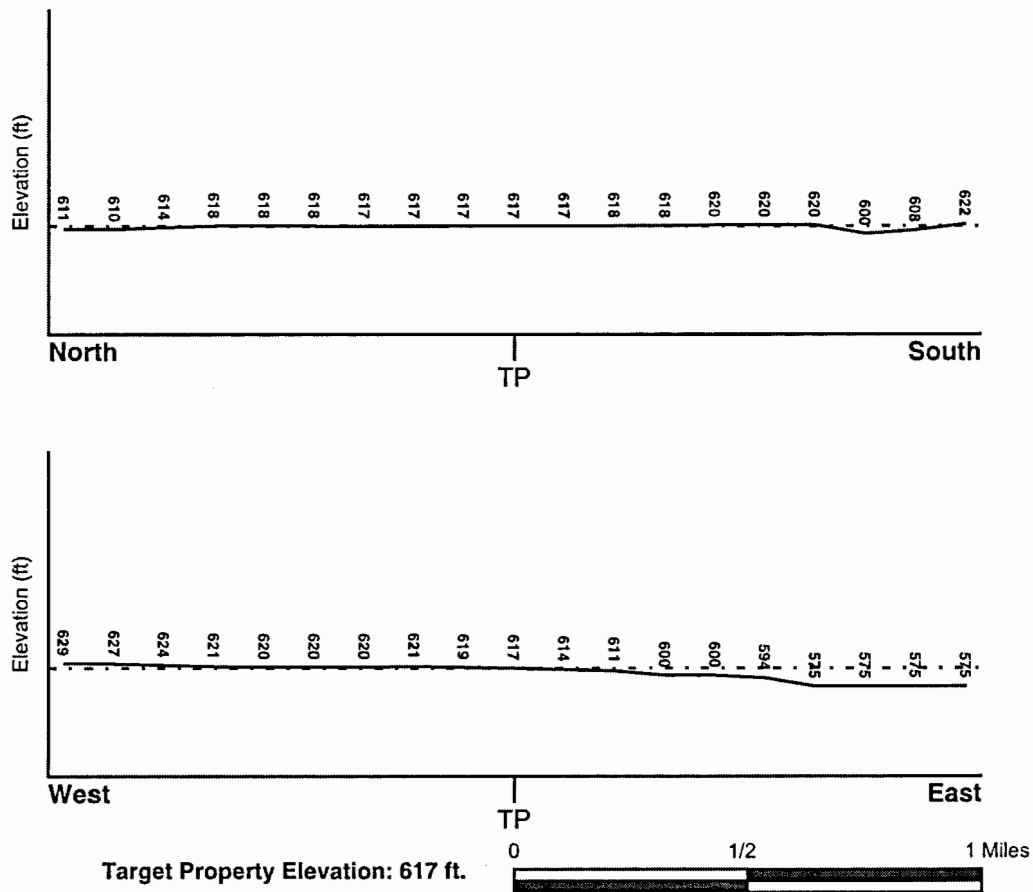
## TOPOGRAPHIC INFORMATION

Surface topography may be indicative of the direction of surficial groundwater flow. This information can be used to assist the environmental professional in forming an opinion about the impact of nearby contaminated properties or, should contamination exist on the target property, what downgradient sites might be impacted.

## TARGET PROPERTY TOPOGRAPHY

General Topographic Gradient: General East

## SURROUNDING TOPOGRAPHY: ELEVATION PROFILES



Source: Topography has been determined from the USGS 7.5' Digital Elevation Model and should be evaluated on a relative (not an absolute) basis. Relative elevation information between sites of close proximity should be field verified.

# GEOCHECK® - PHYSICAL SETTING SOURCE SUMMARY

## HYDROLOGIC INFORMATION

Surface water can act as a hydrologic barrier to groundwater flow. Such hydrologic information can be used to assist the environmental professional in forming an opinion about the impact of nearby contaminated properties or, should contamination exist on the target property, what downgradient sites might be impacted.

Refer to the Physical Setting Source Map following this summary for hydrologic information (major waterways and bodies of water).

## FEMA FLOOD ZONE

<u>Target Property County</u>	<u>FEMA Flood Electronic Data</u>
KENOSHA, WI	Not Available

Flood Plain Panel at Target Property:	Not Reported
Additional Panels in search area:	Not Reported

## NATIONAL WETLAND INVENTORY

<u>NWI Quad at Target Property</u>	<u>NWI Electronic Data Coverage</u>
KENOSHA	YES - refer to the Overview Map and Detail Map

## HYDROGEOLOGIC INFORMATION

Hydrogeologic information obtained by installation of wells on a specific site can often be an indicator of groundwater flow direction in the immediate area. Such hydrogeologic information can be used to assist the environmental professional in forming an opinion about the impact of nearby contaminated properties or, should contamination exist on the target property, what downgradient sites might be impacted.

Search Radius: 1.25 miles  
 Status: Not found

## AQUIFLOW®

Search Radius: 1.000 Mile.

EDR has developed the AQUIFLOW Information System to provide data on the general direction of groundwater flow at specific points. EDR has reviewed reports submitted by environmental professionals to regulatory authorities at select sites and has extracted the date of the report, groundwater flow direction as determined hydrogeologically, and the depth to water table.

<u>MAP ID</u>	<u>LOCATION FROM TP</u>	<u>GENERAL DIRECTION GROUNDWATER FLOW</u>
Not Reported		

\* ©1996 Site-specific hydrogeological data gathered by CERCLIS Alerts, Inc., Bainbridge Island, WA. All rights reserved. All of the information and opinions presented are those of the cited EPA report(s), which were completed under a Comprehensive Environmental Response Compensation and Liability Information System (CERCLIS) investigation.

## GEOCHECK® - PHYSICAL SETTING SOURCE SUMMARY

### GROUNDWATER FLOW VELOCITY INFORMATION

Groundwater flow velocity information for a particular site is best determined by a qualified environmental professional using site specific geologic and soil strata data. If such data are not reasonably ascertainable, it may be necessary to rely on other sources of information, including geologic age identification, rock stratigraphic unit and soil characteristics data collected on nearby properties and regional soil information. In general, contaminant plumes move more quickly through sandy-gravelly types of soils than silty-clayey types of soils.

### GEOLOGIC INFORMATION IN GENERAL AREA OF TARGET PROPERTY

Geologic information can be used by the environmental professional in forming an opinion about the relative speed at which contaminant migration may be occurring.

#### ROCK STRATIGRAPHIC UNIT

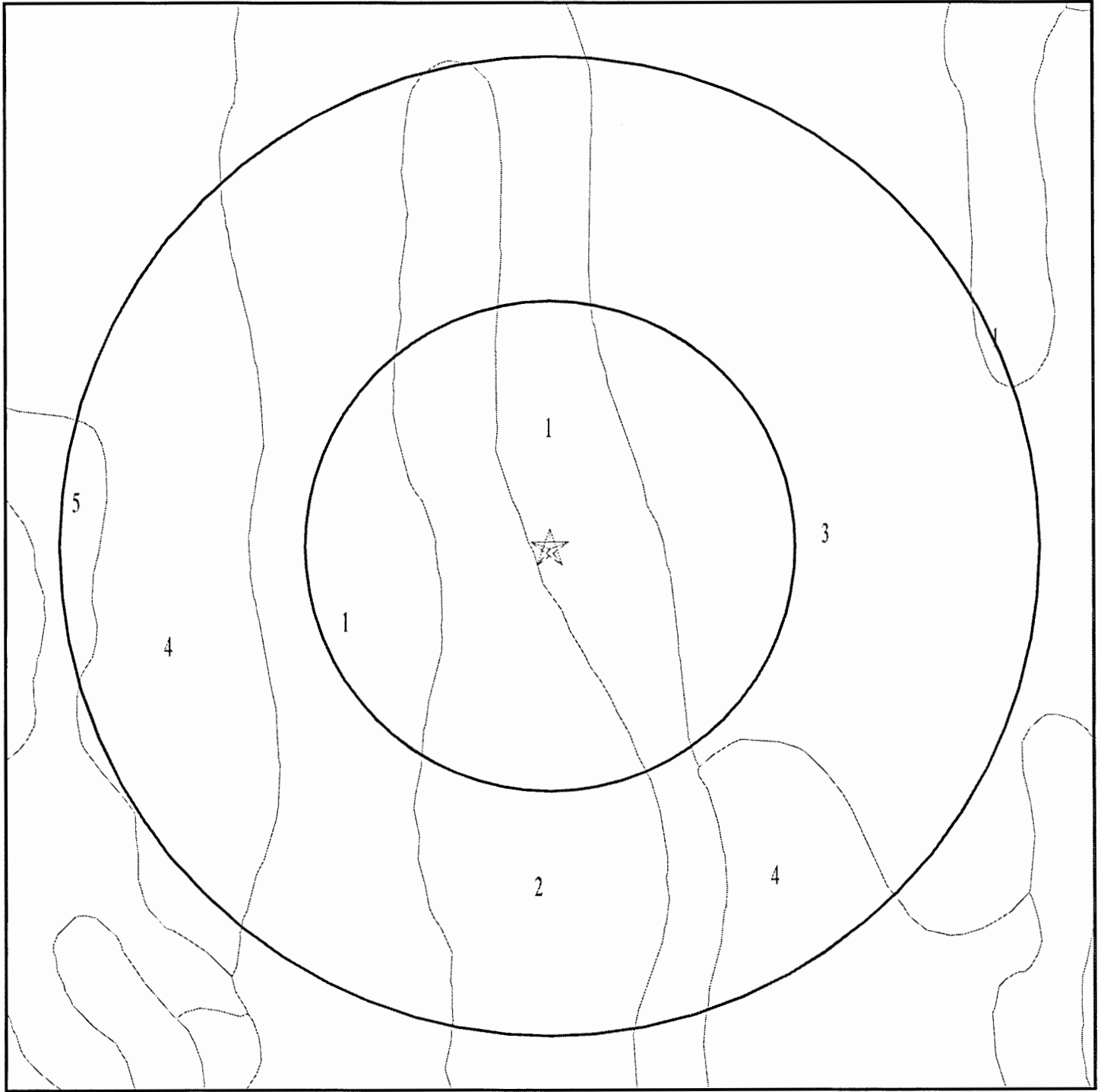
Era: Paleozoic  
System: Silurian  
Series: Middle Silurian (Niagoaran)  
Code: S2 *(decoded above as Era, System & Series)*

#### GEOLOGIC AGE IDENTIFICATION


Category: Stratified Sequence

Geologic Age and Rock Stratigraphic Unit Source: P.G. Schruben, R.E. Arndt and W.J. Bawiec, Geology of the Conterminous U.S. at 1:2,500,000 Scale - a digital representation of the 1974 P.B. King and H.M. Beikman Map, USGS Digital Data Series DDS - 11 (1994).

# SSURGO SOIL MAP - 3870163.2s



- ★ Target Property
- SSURGO Soil
- Water



SITE NAME: 8867 Sheridan Road  
ADDRESS: 8867 Sheridan Road  
Kenosha WI 53143  
LAT/LONG: 42.5435 / 87.8246

CLIENT: Environmental Services, Inc.  
CONTACT: Ross Kroll  
INQUIRY #: 3870163.2s  
DATE: March 03, 2014 7:52 pm

## GEOCHECK® - PHYSICAL SETTING SOURCE SUMMARY

### DOMINANT SOIL COMPOSITION IN GENERAL AREA OF TARGET PROPERTY

The U.S. Department of Agriculture's (USDA) Soil Conservation Service (SCS) leads the National Cooperative Soil Survey (NCSS) and is responsible for collecting, storing, maintaining and distributing soil survey information for privately owned lands in the United States. A soil map in a soil survey is a representation of soil patterns in a landscape. The following information is based on Soil Conservation Service SSURGO data.

#### Soil Map ID: 1

Soil Component Name: Boyer

Soil Surface Texture: loamy sand

Hydrologic Group: Class B - Moderate infiltration rates. Deep and moderately deep, moderately well and well drained soils with moderately coarse textures.

Soil Drainage Class: Well drained

Hydric Status: Not hydric

Corrosion Potential - Uncoated Steel: Low

Depth to Bedrock Min: > 0 inches

Depth to Watertable Min: > 0 inches

Soil Layer Information							
Layer	Boundary		Soil Texture Class	Classification		Saturated hydraulic conductivity micro m/sec	Soil Reaction (pH)
	Upper	Lower		AASHTO Group	Unified Soil		
1	0 inches	7 inches	loamy sand	Not reported	Not reported	Max: 141 Min: 42	Max: 7.3 Min: 5.6
2	7 inches	12 inches	loamy sand	Not reported	Not reported	Max: 42 Min: 14	Max: 7.3 Min: 5.6
3	12 inches	29 inches	sandy loam	Not reported	Not reported	Max: 42 Min: 14	Max: 7.8 Min: 5.6
4	29 inches	59 inches	sand	Not reported	Not reported	Max: 141 Min: 141	Max: 8.4 Min: 7.4

#### Soil Map ID: 2

Soil Component Name: Wasepi

Soil Surface Texture: sandy loam

Hydrologic Group: Class B - Moderate infiltration rates. Deep and moderately deep, moderately well and well drained soils with moderately coarse textures.

Soil Drainage Class: Somewhat poorly drained

## GEOCHECK® - PHYSICAL SETTING SOURCE SUMMARY

Hydric Status: Not hydric

Corrosion Potential - Uncoated Steel: Moderate

Depth to Bedrock Min: > 0 inches

Depth to Watertable Min: > 61 inches

Soil Layer Information							
Layer	Boundary		Soil Texture Class	Classification		Saturated hydraulic conductivity micro m/sec	Soil Reaction (pH)
	Upper	Lower		AASHTO Group	Unified Soil		
1	0 inches	7 inches	sandy loam	Not reported	Not reported	Max: 42 Min: 14	Max: 7.3 Min: 5.1
2	7 inches	25 inches	sandy loam	Not reported	Not reported	Max: 14 Min: 4	Max: 7.8 Min: 6.1
3	25 inches	40 inches	sand	Not reported	Not reported	Max: 141 Min: 42	Max: 8.4 Min: 7.4
4	40 inches	59 inches	silty clay	Not reported	Not reported	Max: 4 Min: 1	Max: 8.4 Min: 7.4

### Soil Map ID: 3

Soil Component Name: Granby variant

Soil Surface Texture: fine sandy loam

Hydrologic Group: Class B - Moderate infiltration rates. Deep and moderately deep, moderately well and well drained soils with moderately coarse textures.

Soil Drainage Class: Somewhat poorly drained

Hydric Status: Unknown

Corrosion Potential - Uncoated Steel: Low

Depth to Bedrock Min: > 0 inches

Depth to Watertable Min: > 61 inches

Soil Layer Information							
Layer	Boundary		Soil Texture Class	Classification		Saturated hydraulic conductivity micro m/sec	Soil Reaction (pH)
	Upper	Lower		AASHTO Group	Unified Soil		
1	0 inches	7 inches	fine sandy loam	Not reported	Not reported	Max: 42 Min: 14	Max: 7.3 Min: 5.6

## GEOCHECK® - PHYSICAL SETTING SOURCE SUMMARY

Soil Layer Information							
Layer	Boundary		Soil Texture Class	Classification		Saturated hydraulic conductivity micro m/sec	Soil Reaction (pH)
	Upper	Lower		AASHTO Group	Unified Soil		
2	7 inches	59 inches	fine sand	Not reported	Not reported	Max: 141 Min: 42	Max: 8.4 Min: 6.6

### Soil Map ID: 4

Soil Component Name: Aztalan

Soil Surface Texture: loam

Hydrologic Group: Class C - Slow infiltration rates. Soils with layers impeding downward movement of water, or soils with moderately fine or fine textures.

Soil Drainage Class: Somewhat poorly drained

Hydric Status: Not hydric

Corrosion Potential - Uncoated Steel: High

Depth to Bedrock Min: > 0 inches

Depth to Watertable Min: > 61 inches

Soil Layer Information							
Layer	Boundary		Soil Texture Class	Classification		Saturated hydraulic conductivity micro m/sec	Soil Reaction (pH)
	Upper	Lower		AASHTO Group	Unified Soil		
1	0 inches	16 inches	loam	Not reported	Not reported	Max: 14 Min: 4	Max: 7.8 Min: 6.6
2	16 inches	35 inches	loam	Not reported	Not reported	Max: 14 Min: 4	Max: 7.8 Min: 6.6
3	35 inches	59 inches	silty clay loam	Not reported	Not reported	Max: 4 Min: 1	Max: 8.4 Min: 6.6

### Soil Map ID: 5

Soil Component Name: Darroch variant

Soil Surface Texture: fine sandy loam

Hydrologic Group: Class B - Moderate infiltration rates. Deep and moderately deep, moderately well and well drained soils with moderately coarse textures.

Soil Drainage Class: Somewhat poorly drained

## GEOCHECK® - PHYSICAL SETTING SOURCE SUMMARY

Hydric Status: Not hydric

Corrosion Potential - Uncoated Steel: High

Depth to Bedrock Min: > 0 inches

Depth to Watertable Min: > 61 inches

Soil Layer Information							
Layer	Boundary		Soil Texture Class	Classification		Saturated hydraulic conductivity micro m/sec	Soil Reaction (pH)
	Upper	Lower		AASHTO Group	Unified Soil		
1	0 inches	14 inches	fine sandy loam	Not reported	Not reported	Max: 14 Min: 4	Max: 7.8 Min: 6.6
2	14 inches	24 inches	silty clay loam	Not reported	Not reported	Max: 14 Min: 4	Max: 7.8 Min: 6.6
3	24 inches	59 inches	stratified fine sand to silt	Not reported	Not reported	Max: 14 Min: 4	Max: 8.4 Min: 7.9

### LOCAL / REGIONAL WATER AGENCY RECORDS

EDR Local/Regional Water Agency records provide water well information to assist the environmental professional in assessing sources that may impact ground water flow direction, and in forming an opinion about the impact of contaminant migration on nearby drinking water wells.

### WELL SEARCH DISTANCE INFORMATION

<u>DATABASE</u>	<u>SEARCH DISTANCE (miles)</u>
Federal USGS	1.000
Federal FRDS PWS	Nearest PWS within 1 mile
State Database	1.000

### FEDERAL USGS WELL INFORMATION

<u>MAP ID</u>	<u>WELL ID</u>	<u>LOCATION FROM TP</u>
1	USGS40001307346	1/8 - 1/4 Mile North
2	USGS40001307330	1/8 - 1/4 Mile WSW
3	USGS40001307354	1/8 - 1/4 Mile North
5	USGS40001307336	1/4 - 1/2 Mile West
6	USGS40001307344	1/4 - 1/2 Mile ENE
7	USGS40001307324	1/4 - 1/2 Mile WSW
8	USGS40001307338	1/2 - 1 Mile West
9	USGS40001307407	1/2 - 1 Mile NNW



# GEOCHECK® - PHYSICAL SETTING SOURCE SUMMARY

## FEDERAL FRDS PUBLIC WATER SUPPLY SYSTEM INFORMATION

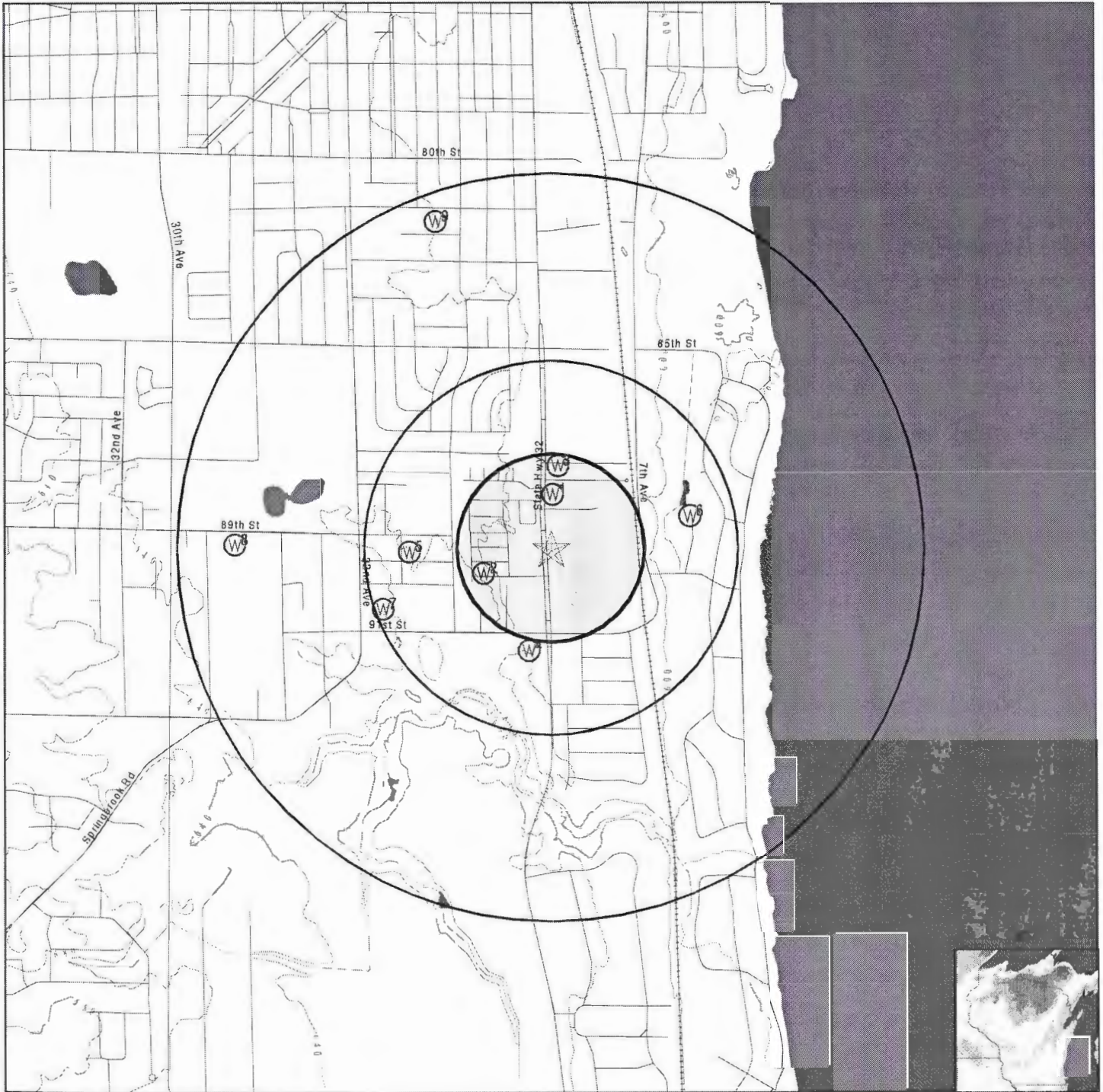
MAP ID	WELL ID	LOCATION FROM TP
No PWS System Found		

Note: PWS System location is not always the same as well location.

## STATE DATABASE WELL INFORMATION


MAP ID	WELL ID	LOCATION FROM TP
4	WI3000000000182	1/4 - 1/2 Mile SSW

# PHYSICAL SETTING SOURCE MAP - 3870163.2s



- County Boundary
- Major Roads
- Contour Lines
- Earthquake epicenter, Richter 5 or greater
- Water Wells
- Public Water Supply Wells
- Cluster of Multiple Icons

- Groundwater Flow Direction
- Indeterminate Groundwater Flow at Location
- Groundwater Flow Varies at Location
- Closest Hydrogeological Data



<p><b>SITE NAME:</b> 8867 Sheridan Road  <b>ADDRESS:</b> 8867 Sheridan Road          Kenosha WI 53143  <b>LAT/LONG:</b> 42.5435 / 87.8246</p>	<p><b>CLIENT:</b> Environmental Services, Inc.  <b>CONTACT:</b> Ross Kroll  <b>INQUIRY #:</b> 3870163.2s  <b>DATE:</b> March 03, 2014 7:52 pm</p>
---	---

# GEOCHECK® - PHYSICAL SETTING SOURCE MAP FINDINGS

Map ID  
 Direction  
 Distance  
 Elevation

Database      EDR ID Number

**1**  
**North**  
**1/8 - 1/4 Mile**  
**Higher**      **FED USGS**      **USGS40001307346**

Org. Identifier:	USGS-WI		
Formal name:	USGS Wisconsin Water Science Center		
Monloc Identifier:	USGS-423244087492801		
Monloc name:	KE-01/23E/18-0073		
Monloc type:	Well		
Monloc desc:	Not Reported		
Huc code:	04040002	Drainagearea value:	Not Reported
Drainagearea Units:	Not Reported	Contrib drainagearea:	Not Reported
Contrib drainagearea units:	Not Reported	Latitude:	42.545576
Longitude:	-87.8245184	Sourcemap scale:	24000
Horiz Acc measure:	5	Horiz Acc measure units:	seconds
Horiz Collection method:	Interpolated from map		
Horiz coord refsys:	NAD83	Vert measure val:	618.00
Vert measure units:	feet	Vertacc measure val:	5
Vert accmeasure units:	feet		
Vertcollection method:	Interpolated from topographic map		
Vert coord refsys:	NGVD29	Countrycode:	US
Aquifername:	Not Reported		
Formation type:	Not Reported		
Aquifer type:	Not Reported		
Construction date:	Not Reported		
Welldepth units:	ft	Welldepth:	100
Wellholedepth units:	ft	Wellholedepth:	100

Ground-water levels, Number of Measurements: 1

Date	Feet below Surface	Feet to Sealevel
1961-09-08	52.00	

**2**  
**WSW**  
**1/8 - 1/4 Mile**  
**Higher**      **FED USGS**      **USGS40001307330**

Org. Identifier:	USGS-WI		
Formal name:	USGS Wisconsin Water Science Center		
Monloc Identifier:	USGS-423233087494101		
Monloc name:	KE-01/23E/18-0072		
Monloc type:	Well		
Monloc desc:	Not Reported		
Huc code:	04040002	Drainagearea value:	Not Reported
Drainagearea Units:	Not Reported	Contrib drainagearea:	Not Reported
Contrib drainagearea units:	Not Reported	Latitude:	42.5425204
Longitude:	-87.8281296	Sourcemap scale:	24000
Horiz Acc measure:	5	Horiz Acc measure units:	seconds
Horiz Collection method:	Interpolated from map		
Horiz coord refsys:	NAD83	Vert measure val:	620.00
Vert measure units:	feet	Vertacc measure val:	5
Vert accmeasure units:	feet		
Vertcollection method:	Interpolated from topographic map		
Vert coord refsys:	NGVD29	Countrycode:	US
Aquifername:	Not Reported		
Formation type:	Not Reported		

## GEOCHECK® - PHYSICAL SETTING SOURCE MAP FINDINGS

Aquifer type:	Not Reported	Welldepth:	148
Construction date:	Not Reported	Wellholedepth:	148
Welldepth units:	ft		
Wellholedepth units:	ft		

Ground-water levels, Number of Measurements: 1

Date	Feet below Surface	Feet to Sealevel
1952-05-14	20.00	

**3**  
North  
1/8 - 1/4 Mile  
Higher

FED USGS USGS40001307354

Org. Identifier:	USGS-WI		
Formal name:	USGS Wisconsin Water Science Center		
Monloc Identifier:	USGS-423248087492701		
Monloc name:	KE-01/23E/18-0080		
Monloc type:	Well		
Monloc desc:	Not Reported		
Huc code:	04040002	Drainagearea value:	Not Reported
Drainagearea Units:	Not Reported	Contrib drainagearea:	Not Reported
Contrib drainagearea units:	Not Reported	Latitude:	42.5466871
Longitude:	-87.8242406	Sourcemap scale:	24000
Horiz Acc measure:	5	Horiz Acc measure units:	seconds
Horiz Collection method:	Interpolated from map		
Horiz coord refsys:	NAD83	Vert measure val:	617.00
Vert measure units:	feet	Vertacc measure val:	5
Vert accmeasure units:	feet		
Vertcollection method:	Interpolated from topographic map		
Vert coord refsys:	NGVD29	Countrycode:	US
Aquifername:	Not Reported		
Formation type:	Not Reported		
Aquifer type:	Not Reported		
Construction date:	Not Reported	Welldepth:	845
Welldepth units:	ft	Wellholedepth:	845
Wellholedepth units:	ft		

Ground-water levels, Number of Measurements: 1

Date	Feet below Surface	Feet to Sealevel
1958-06-05	64.00	

**4**  
SSW  
1/4 - 1/2 Mile  
Higher

WI WELLS WI3000000000182

Wi unique:	PT274
County wel:	Not Reported
County cod:	3.0E+001
District c:	2
Tax parcel:	Not Reported
Owner name:	FRED YOUNG
Owner mail:	ROUTE 1
Owner city:	KENOSHA
Owner stat:	WI
Owner zip1:	53140

## GEOCHECK® - PHYSICAL SETTING SOURCE MAP FINDINGS

Owner zip2:	Not Reported		
Owner are:	Not Reported		
Owner phon:	Not Reported		
Owner ph 1:	Not Reported		
Complete d:	06-JUN-49	Dnr receiv:	01-SEP-49
Dnr rece 1:	30-JUL-63	Dnr rece 2:	30-JUL-63
Constructo:	WILLIAM BRITTLE		
Construc 1:	118		
Construc 2:	SHERIDAN RD		
Construc 3:	KENOSHA		
Construc 4:	WI		
Construc 5:	53100		
Construc 6:	Not Reported		
Municipal:	T		
Municipal1:	PLEASANT PRAIRIE		
Fire:	Not Reported		
Well stree:	10624 N PORT WASHINGTON RD		
Subdivisio:	Not Reported		
Lot no:	Not Reported		
Block no:	Not Reported		
Govt lot:	Not Reported		
Quar quar:	NE		
Quar:	NW		
Section:	1.9E+001	Township n:	1.0E+000
Range no:	2.3E+001		
E w:	E		
Well statu:	1		
Orig year:	Not Reported		
Replace re:	Not Reported		
Prev well:	Not Reported		
New well i:	Not Reported		
Well type:	1		
Other expl:	Not Reported		
Well categ:	N		
Service co:	1		
Facility t:	DRIVE IN STAND		
Hicap well:	N		
Hicap prop:	N		
Highest po:	N		
Flood plai:	N		
Landfill q:	Not Reported		
Landfill a:	0		
Build over:	Not Reported		
Build oh a:	0		
Septic tan:	Not Reported		
Septic t 1:	0		
Sew absorb:	Not Reported		
Sew abso 1:	0		
Nonconform:	Not Reported		
Nonconfo 1:	0		
Buried oil:	Not Reported		
Buried o 1:	0		
Buried pet:	Not Reported		
Buried p 1:	0		
Shoreline:	Not Reported		
Shorline p:	0		
Dwnspot hy:	Not Reported		
Dwnspot 1:	0		
Privy code:	Not Reported		
Privy amt:	0		

## GEOCHECK® - PHYSICAL SETTING SOURCE MAP FINDINGS

Found clwt:	Not Reported		
Found cl 1:	0		
Found drai:	Not Reported		
Found dr 1:	0		
Build drai:	Not Reported		
Build dr 1:	0		
Build dr 2:	Not Reported		
Build sewe:	Not Reported		
Build se 1:	0		
Build se 2:	Not Reported		
Build se 3:	Not Reported		
Coll sewer:	Not Reported		
Coll sew 1:	0		
Clewtr sum:	Not Reported		
Clewtr amt:	0		
Wastewtr s:	Not Reported		
Wastewtr a:	0		
Pav animal:	Not Reported		
Pav anim 1:	0		
Animal yar:	Not Reported		
Animal y 1:	0		
Silo:	Not Reported		
Silo amt:	0		
Silo type:	Not Reported		
Barn gutte:	Not Reported		
Barn gut 1:	0		
Manure pip:	Not Reported		
Manure p 1:	0		
Manure typ:	Not Reported		
Manure t 1:	Not Reported		
Manure sto:	Not Reported		
Manure s 1:	0		
Manure s 2:	Not Reported		
Nr 112 amt:	Not Reported		
Nr 112 a 1:	0		
Nr112 text:	Not Reported		
Dr1 dia am:	1.0E+001		
Dr1 from a:	0		
Dr1 to amt:	1.1E+001	Dr2 dia am:	6.0E+000
Dr2 from a:	1.1E+001	Dr2 to amt:	1.16E+002
Dr3 dia am:	0	Dr3 from a:	0
Dr3 to amt:	0	Dr4 dia am:	0
Dr4 from a:	0	Dr4 to amt:	0
Rot mud co:	Not Reported		
Rot air co:	Not Reported		
Rot foam c:	Not Reported		
Rev rot co:	Not Reported		
Cable bit:	Not Reported		
Cable bit1:	0		
Tem otr ca:	Not Reported		
Dia temp a:	0		
Temp otr r:	Not Reported		
Remove exp:	Not Reported		
Other dril:	Not Reported		
Other ex 1:	Not Reported		
Cls dia am:	6.0E+000	Cls dia 1:	0
Cls dia 2:	0	Cls dia 3:	0
Cls desc t:	STD. WT. STEEL		
Cls desc 1:	Not Reported		
Cls desc 2:	Not Reported		

## GEOCHECK® - PHYSICAL SETTING SOURCE MAP FINDINGS

Clis desc 3:	Not Reported		
Clis from a:	0	Clis from 1:	0
Clis from 2:	0	Clis from 3:	0
Clis to amt:	7.0E+001	Clis to a 1:	0
Clis to a 2:	0	Clis to a 3:	0
Screen dia:	0		
Screen fro:	0	Screen to:	0
Seal metho:	Not Reported		
Seal kind:	PUDDLED CLAY		
Seal from:	0	Seal to am:	1.1E+001
Seal numbe:	Not Reported		
Sacks yard:	Not Reported		
Seal kind1:	Not Reported		
Seal from1:	0	Seal to 1:	0
Seal num 1:	Not Reported		
Sacks ya 1:	Not Reported		
Depth:	Not Reported		
Static wtr:	2.8E+001		
Static w 1:	B		
Pump wtr b:	6.5E+001	Pump gals:	1.2E+001
Pump by co:	Not Reported		
Pump hrs t:	1.0E+001	Well depth:	1.0E+001
Well abvbe:	A		
Well dev c:	N		
Well disin:	Y		
Well cappe:	Y		
Proper sea:	N		
Proper s 1:	Not Reported		
Well cont:	Not Reported		
Wc sign da:	15-APR-68		
Rig op ini:	WJB		
Ro sign da:	06-JUN-49		
Comment fl:	Y		
Label sent:	Y		
Ditch amt:	0		
Septic typ:	Not Reported		
Shoreline1:	Not Reported		
File creat:	22-APR-02	Bottom:	1.16E+002
County tex:	KENOSHA		
Lat degree:	42		
Lat minute:	32.3711		
Long degre:	87		
Long minut:	49.5464		
Lat long m:	GPS003		
Drill casi:	Not Reported		
Lower rota:	Not Reported		
Lower ro 1:	Not Reported		
Lower ro 2:	Not Reported		
Lower cabl:	Not Reported		
Temp outer:	Not Reported		
Varince is:	Not Reported		
Collect se:	Not Reported		
Collet sew:	0		
Hicap no:	Not Reported		
Common wel:	1		
Fid 1:	23003563		
Approval n:	Not Reported		
Approval d:	14-JAN-98		
Spec capac:	.3		

# GEOCHECK® - PHYSICAL SETTING SOURCE MAP FINDINGS

Batch: 77777777  
 Record sou: SWAP PROJECT KEYED  
 Notificati: Not Reported  
 Empty gy: Not Reported  
 Site id: WI300000000182

**5**  
**West**  
**1/4 - 1/2 Mile**  
**Higher**

FED USGS USGS40001307336

Org. Identifier:	USGS-WI	
Formal name:	USGS Wisconsin Water Science Center	
Monloc Identifier:	USGS-423236087495501	
Monloc name:	KE-01/23E/18-0261	
Monloc type:	Well	
Monloc desc:	Not Reported	
Huc code:	04040002	Drainagearea value: Not Reported
Drainagearea Units:	Not Reported	Contrib drainagearea: Not Reported
Contrib drainagearea units:	Not Reported	Latitude: 42.5433537
Longitude:	-87.8320187	Sourcemap scale: 24000
Horiz Acc measure:	5	Horiz Acc measure units: seconds
Horiz Collection method:	Interpolated from map	
Horiz coord refsys:	NAD83	Vert measure val: 623.00
Vert measure units:	feet	Vertacc measure val: 5
Vert accmeasure units:	feet	
Vertcollection method:	Interpolated from topographic map	
Vert coord refsys:	NGVD29	Countrycode: US
Aquifername:	Not Reported	
Formation type:	Not Reported	
Aquifer type:	Not Reported	
Construction date:	Not Reported	
Welldepth units:	ft	Welldepth: 912
Wellholedepth units:	ft	Wellholedepth: 912

Ground-water levels, Number of Measurements: 1

Date	Feet below Surface	Feet to Sealevel
1963-06-26	80.00	

**6**  
**ENE**  
**1/4 - 1/2 Mile**  
**Lower**

FED USGS USGS40001307344

Org. Identifier:	USGS-WI	
Formal name:	USGS Wisconsin Water Science Center	
Monloc Identifier:	USGS-423241087490201	
Monloc name:	KE-01/23E/18-0286	
Monloc type:	Well	
Monloc desc:	Not Reported	
Huc code:	04040002	Drainagearea value: Not Reported
Drainagearea Units:	Not Reported	Contrib drainagearea: Not Reported
Contrib drainagearea units:	Not Reported	Latitude: 42.5447427
Longitude:	-87.8172959	Sourcemap scale: 24000



## GEOCHECK® - PHYSICAL SETTING SOURCE MAP FINDINGS

Horiz Acc measure:	5	Horiz Acc measure units:	seconds
Horiz Collection method:	Interpolated from map	Vert measure val:	600.00
Horiz coord refsys:	NAD83	Vertacc measure val:	5
Vert measure units:	feet		
Vert accmeasure units:	feet		
Vertcollection method:	Interpolated from topographic map		
Vert coord refsys:	NGVD29	Countrycode:	US
Aquifername:	Not Reported		
Formation type:	Not Reported		
Aquifer type:	Not Reported		
Construction date:	Not Reported	Welldepth:	1065
Welldepth units:	ft	Wellholedepth:	1065
Wellholedepth units:	ft		

Ground-water levels, Number of Measurements: 2

Date	Feet below Surface	Feet to Sealevel	Date	Feet below Surface	Feet to Sealevel
1981-05-28	186.90		1965-06-01	66.00	

**7**

**WSW  
1/4 - 1/2 Mile  
Higher**

**FED USGS      USGS40001307324**

Org. Identifier:	USGS-WI		
Formal name:	USGS Wisconsin Water Science Center		
Monloc Identifier:	USGS-423228087500001		
Monloc name:	KE-01/23E/18-0075		
Monloc type:	Well		
Monloc desc:	Not Reported		
Huc code:	04040002	Drainagearea value:	Not Reported
Drainagearea Units:	Not Reported	Contrib drainagearea:	Not Reported
Contrib drainagearea units:	Not Reported	Latitude:	42.5411315
Longitude:	-87.8334076	Sourcemap scale:	24000
Horiz Acc measure:	5	Horiz Acc measure units:	seconds
Horiz Collection method:	Interpolated from map		
Horiz coord refsys:	NAD83	Vert measure val:	620.00
Vert measure units:	feet	Vertacc measure val:	5
Vert accmeasure units:	feet		
Vertcollection method:	Interpolated from topographic map		
Vert coord refsys:	NGVD29	Countrycode:	US
Aquifername:	Silurian-Devonian aquifers		
Formation type:	Not Reported		
Aquifer type:	Not Reported		
Construction date:	Not Reported	Welldepth:	125
Welldepth units:	ft	Wellholedepth:	125
Wellholedepth units:	ft		

Ground-water levels, Number of Measurements: 1

Date	Feet below Surface	Feet to Sealevel
1959-04-16	40.00	

**8**

**West  
1/2 - 1 Mile  
Higher**

**FED USGS      USGS40001307338**

## GEOCHECK® - PHYSICAL SETTING SOURCE MAP FINDINGS

Org. Identifier:	USGS-WI		
Formal name:	USGS Wisconsin Water Science Center		
Monloc Identifier:	USGS-423237087502801		
Monloc name:	KE-01/22E/13-0048		
Monloc type:	Well		
Monloc desc:	Not Reported		
Huc code:	04040002	Drainagearea value:	Not Reported
Drainagearea Units:	Not Reported	Contrib drainagearea:	Not Reported
Contrib drainagearea units:	Not Reported	Latitude:	42.5436315
Longitude:	-87.8411857	Sourcemap scale:	24000
Horiz Acc measure:	5	Horiz Acc measure units:	seconds
Horiz Collection method:	Interpolated from map		
Horiz coord refsys:	NAD83	Vert measure val:	622.00
Vert measure units:	feet	Vertacc measure val:	5
Vert accmeasure units:	feet		
Vertcollection method:	Interpolated from topographic map		
Vert coord refsys:	NGVD29	Countrycode:	US
Aquifername:	Silurian-Devonian aquifers		
Formation type:	Not Reported		
Aquifer type:	Not Reported		
Construction date:	Not Reported		
Welldepth units:	ft	Welldepth:	108
Wellholedepth units:	ft	Wellholedepth:	108

Ground-water levels, Number of Measurements: 1

Date	Feet below Surface	Feet to Sealevel
-----		
1957-09-27	20.00	

**9**  
**NNW**  
**1/2 - 1 Mile**  
**Higher**

**FED USGS USGS40001307407**

Org. Identifier:	USGS-WI		
Formal name:	USGS Wisconsin Water Science Center		
Monloc Identifier:	USGS-423322087495001		
Monloc name:	KE-01/23E/07-0088		
Monloc type:	Well		
Monloc desc:	Not Reported		
Huc code:	04040002	Drainagearea value:	Not Reported
Drainagearea Units:	Not Reported	Contrib drainagearea:	Not Reported
Contrib drainagearea units:	Not Reported	Latitude:	42.5561315
Longitude:	-87.8306299	Sourcemap scale:	24000
Horiz Acc measure:	5	Horiz Acc measure units:	seconds
Horiz Collection method:	Interpolated from map		
Horiz coord refsys:	NAD83	Vert measure val:	621.00
Vert measure units:	feet	Vertacc measure val:	5
Vert accmeasure units:	feet		
Vertcollection method:	Interpolated from topographic map		
Vert coord refsys:	NGVD29	Countrycode:	US
Aquifername:	Silurian-Devonian aquifers		
Formation type:	Not Reported		

## GEOCHECK® - PHYSICAL SETTING SOURCE MAP FINDINGS

Aquifer type:	Not Reported	Welldepth:	86
Construction date:	Not Reported	Wellholeddepth:	86
Welldepth units:	ft		
Wellholeddepth units:	ft		

### Ground-water levels, Number of Measurements: 1

Date	Feet below Surface	Feet to Sealevel
1953-10-14	25.00	

# GEOCHECK® - PHYSICAL SETTING SOURCE MAP FINDINGS RADON

## AREA RADON INFORMATION

State Database: WI Radon

### Radon Test Results

Num Tests	# 4-10 pCi/L	# > 10 pCi/L	Avg pCi/L	Max pCi/L
102	15	0	1.9	7.3
102	15	0	1.9	7.3

Federal EPA Radon Zone for KENOSHA County: 2

Note: Zone 1 indoor average level > 4 pCi/L.  
 : Zone 2 indoor average level >= 2 pCi/L and <= 4 pCi/L.  
 : Zone 3 indoor average level < 2 pCi/L.

---

### Federal Area Radon Information for KENOSHA COUNTY, WI

Number of sites tested: 18

Area	Average Activity	% <4 pCi/L	% 4-20 pCi/L	% >20 pCi/L
Living Area - 1st Floor	1.100 pCi/L	100%	0%	0%
Living Area - 2nd Floor	Not Reported	Not Reported	Not Reported	Not Reported
Basement	1.917 pCi/L	83%	17%	0%

# PHYSICAL SETTING SOURCE RECORDS SEARCHED

## TOPOGRAPHIC INFORMATION

### USGS 7.5' Digital Elevation Model (DEM)

Source: United States Geologic Survey

EDR acquired the USGS 7.5' Digital Elevation Model in 2002 and updated it in 2006. The 7.5 minute DEM corresponds to the USGS 1:24,000- and 1:25,000-scale topographic quadrangle maps. The DEM provides elevation data with consistent elevation units and projection.

### Scanned Digital USGS 7.5' Topographic Map (DRG)

Source: United States Geologic Survey

A digital raster graphic (DRG) is a scanned image of a U.S. Geological Survey topographic map. The map images are made by scanning published paper maps on high-resolution scanners. The raster image is georeferenced and fit to the Universal Transverse Mercator (UTM) projection.

## HYDROLOGIC INFORMATION

**Flood Zone Data:** This data, available in select counties across the country, was obtained by EDR in 2003 & 2011 from the Federal Emergency Management Agency (FEMA). Data depicts 100-year and 500-year flood zones as defined by FEMA.

**NWI:** National Wetlands Inventory. This data, available in select counties across the country, was obtained by EDR in 2002, 2005 and 2010 from the U.S. Fish and Wildlife Service.

## HYDROGEOLOGIC INFORMATION

### AQUIFLOW<sup>R</sup> Information System

Source: EDR proprietary database of groundwater flow information

EDR has developed the AQUIFLOW Information System (AIS) to provide data on the general direction of groundwater flow at specific points. EDR has reviewed reports submitted to regulatory authorities at select sites and has extracted the date of the report, hydrogeologically determined groundwater flow direction and depth to water table information.

## GEOLOGIC INFORMATION

### Geologic Age and Rock Stratigraphic Unit

Source: P.G. Schruben, R.E. Arndt and W.J. Bawiec, Geology of the Conterminous U.S. at 1:2,500,000 Scale - A digital representation of the 1974 P.B. King and H.M. Beikman Map, USGS Digital Data Series DDS - 11 (1994).

### STATSGO: State Soil Geographic Database

Source: Department of Agriculture, Natural Resources Conservation Services

The U.S. Department of Agriculture's (USDA) Natural Resources Conservation Service (NRCS) leads the national Conservation Soil Survey (NCS) and is responsible for collecting, storing, maintaining and distributing soil survey information for privately owned lands in the United States. A soil map in a soil survey is a representation of soil patterns in a landscape. Soil maps for STATSGO are compiled by generalizing more detailed (SSURGO) soil survey maps.

### SSURGO: Soil Survey Geographic Database

Source: Department of Agriculture, Natural Resources Conservation Services (NRCS)

Telephone: 800-672-5559

SSURGO is the most detailed level of mapping done by the Natural Resources Conservation Services, mapping scales generally range from 1:12,000 to 1:63,360. Field mapping methods using national standards are used to construct the soil maps in the Soil Survey Geographic (SSURGO) database. SSURGO digitizing duplicates the original soil survey maps. This level of mapping is designed for use by landowners, townships and county natural resource planning and management.

# PHYSICAL SETTING SOURCE RECORDS SEARCHED

## LOCAL / REGIONAL WATER AGENCY RECORDS

### FEDERAL WATER WELLS

#### PWS: Public Water Systems

Source: EPA/Office of Drinking Water

Telephone: 202-564-3750

Public Water System data from the Federal Reporting Data System. A PWS is any water system which provides water to at least 25 people for at least 60 days annually. PWSs provide water from wells, rivers and other sources.

#### PWS ENF: Public Water Systems Violation and Enforcement Data

Source: EPA/Office of Drinking Water

Telephone: 202-564-3750

Violation and Enforcement data for Public Water Systems from the Safe Drinking Water Information System (SDWIS) after August 1995. Prior to August 1995, the data came from the Federal Reporting Data System (FRDS).

#### USGS Water Wells: USGS National Water Inventory System (NWIS)

This database contains descriptive information on sites where the USGS collects or has collected data on surface water and/or groundwater. The groundwater data includes information on wells, springs, and other sources of groundwater.

### STATE RECORDS

#### Wisconsin Well Construction Report File

Source: Department of Natural Resources

Telephone: 608-266-0153

In the past, not all latitude/longitudes were accurate. Many were protracted from centroid (center of the quarter sections given in PLSS). The ones that were not accurate were removed from the well database.

## OTHER STATE DATABASE INFORMATION

### RADON

#### State Database: WI Radon

Source: Department of Health & Family Services

Telephone: 608-266-1865

Wisconsin Measurement Summary

#### Area Radon Information

Source: USGS

Telephone: 703-356-4020

The National Radon Database has been developed by the U.S. Environmental Protection Agency (USEPA) and is a compilation of the EPA/State Residential Radon Survey and the National Residential Radon Survey. The study covers the years 1986 - 1992. Where necessary data has been supplemented by information collected at private sources such as universities and research institutions.

#### EPA Radon Zones

Source: EPA

Telephone: 703-356-4020

Sections 307 & 309 of IRAA directed EPA to list and identify areas of U.S. with the potential for elevated indoor radon levels.

### OTHER

#### Airport Landing Facilities: Private and public use landing facilities

Source: Federal Aviation Administration, 800-457-6656

#### Epicenters: World earthquake epicenters, Richter 5 or greater

Source: Department of Commerce, National Oceanic and Atmospheric Administration

Earthquake Fault Lines: The fault lines displayed on EDR's Topographic map are digitized quaternary faultlines, prepared in 1975 by the United State Geological Survey

## PHYSICAL SETTING SOURCE RECORDS SEARCHED

### STREET AND ADDRESS INFORMATION

© 2010 Tele Atlas North America, Inc. All rights reserved. This material is proprietary and the subject of copyright protection and other intellectual property rights owned by or licensed to Tele Atlas North America, Inc. The use of this material is subject to the terms of a license agreement. You will be held liable for any unauthorized copying or disclosure of this material.

**C&L INDUSTRIAL CLEANERS**

8927 SHERIDAN ROAD  
KENOSHA, WI 53143 - 6952

Inquiry Number:  
March 13, 2014

**EDR Site Report™**



# TABLE OF CONTENTS

The EDR-Site Report™ is a comprehensive presentation of government filings on a facility identified in a search of federal, state and local environmental databases. The report is divided into three sections:

**Section 1: Facility Summary . . . . . Page 3**

Summary of facility filings including a review of the following areas: waste management, waste disposal, multi-media issues, and Superfund liability.

**Section 2: Facility Detail Reports . . . . . Page 4**

All available detailed information from databases where sites are identified.

**Section 3: Databases and Update Information. . . . . Page 6**

Name, source, update dates, contact phone number and description of each of the databases for this report.

Please contact EDR at 1-800-352-0050  
with any questions or comments.

**Disclaimer - Copyright and Trademark Notice**

This report contains information obtained from a variety of public and other sources reasonably available to Environmental Data Resources, Inc. It cannot be concluded from this Report that coverage information for the target and surrounding properties does not exist from other sources. NO WARRANTY EXPRESSED OR IMPLIED, IS MADE WHATSOEVER IN CONNECTION WITH THIS REPORT. ENVIRONMENTAL DATA RESOURCES, INC. SPECIFICALLY DISCLAIMS THE MAKING OF ANY SUCH WARRANTIES, INCLUDING WITHOUT LIMITATION, MERCHANTABILITY OR FITNESS FOR A PARTICULAR USE OR PURPOSE. ALL RISK IS ASSUMED BY THE USER. IN NO EVENT SHALL ENVIRONMENTAL DATA RESOURCES, INC. BE LIABLE TO ANYONE, WHETHER ARISING OUT OF ERRORS OR OMISSIONS, NEGLIGENCE, ACCIDENT OR ANY OTHER CAUSE, FOR ANY LOSS OR DAMAGE, INCLUDING, WITHOUT LIMITATION, SPECIAL, INCIDENTAL, CONSEQUENTIAL, OR EXEMPLARY DAMAGES. ANY LIABILITY ON THE PART OF ENVIRONMENTAL DATA RESOURCES, INC. IS STRICTLY LIMITED TO A REFUND OF THE AMOUNT PAID FOR THIS REPORT. Purchaser accepts this report "AS IS". Any analyses, estimates, ratings, or risk codes provided in this report are provided for illustrative purposes only, and are not intended to provide, nor should they be interpreted as providing any facts regarding, or prediction or forecast of, any environmental risk for any property. Only a Phase I Environmental Site Assessment performed by an environmental professional can produce information regarding the environmental risk for any property. Additionally, the information provided in this Report is not to be construed as legal advice.

Copyright 2008 by Environmental Data Resources, Inc. All rights reserved. Reproduction in any media or format, in whole or in part, of any report or map of Environmental Data Resources, Inc., or its affiliates, is prohibited without prior written permission.

EDR and its logos (including Sanborn and Sanborn Map) are trademarks of Environmental Data Resources, Inc. or its affiliates. All other trademarks used herein are the property of their respective owners.

## SECTION 1: FACILITY SUMMARY

FACILITY	FACILITY 1
<b>AREA</b>	<b>C&amp;L INDUSTRIAL CLEANERS</b> 8927 SHERIDAN ROAD KENOSHA, WI 53143 - 6952 EDR ID #1006371453 EPA #WIN000508647
<b>WASTE MANAGEMENT</b> Facility generates hazardous waste (RCRA)	NO
Facility treats, stores, or disposes of hazardous waste on-site (RCRA/TSD)	NO
Facility has received Notices of Violations (RCRA/VIOL)	NO
Facility has been subject to RCRA administrative actions (RAATS)	NO
Facility has been subject to corrective actions (CORRACTS)	NO
Facility handles PCBs (PADS)	NO
Facility uses radioactive materials (MLTS)	NO
Facility manages registered aboveground storage tanks (AST)	NO
Facility manages registered underground storage tanks (UST)	NO
Facility has reported leaking underground storage tank incidents (LUST)	NO
Facility has reported emergency releases to the soil (ERNS)	NO
Facility has reported hazardous material incidents to DOT (HMIRS)	NO
<b>WASTE DISPOSAL</b> Facility is a Superfund Site (NPL)	NO
Facility has a known or suspect abandoned, inactive or uncontrolled hazardous waste site (CERCLIS)	<b>YES - p4</b>
Facility has a reported Superfund Lien on it (LIENS)	NO
Facility is listed as a state hazardous waste site (SHWS)	NO
Facility has disposed of solid waste on-site (SWF/LF)	NO
<b>MULTIMEDIA</b> Facility uses toxic chemicals and has notified EPA under SARA Title III, Section 313 (TRIS)	NO
Facility produces pesticides and has notified EPA under Section 7 of FIFRA (SSTS)	NO
Facility manufactures or imports toxic chemicals on the TSCA list (TSCA)	NO
Facility has inspections under FIFRA, TSCA or EPCRA (FTTS)	NO
Facility is listed in EPA's index system (FINDS)	NO
Facility is listed in other database records (OTHER)	NO
<b>POTENTIAL SUPERFUND LIABILITY</b> Facility has a list of potentially responsible parties PRP	NO
<b>TOTAL (YES)</b>	<b>1</b>

## SECTION 2: FACILITY DETAIL REPORTS

### WASTE DISPOSAL

#### DATABASE: Comprehensive Environmental Response, Compensation, and Liability Information System (CERCLIS)

C&L INDUSTRIAL CLEANERS  
8927 SHERIDAN ROAD  
KENOSHA, WI 53143 - 6952  
EDR ID #1006371453

#### CERCLIS:

Site ID: 0508647  
EPA ID: WIN000508647  
Facility County: KENOSHA  
Short Name: C&L INDUSTRIAL CLEANERS  
Congressional District: 01  
IFMS ID: B54Y  
SMSA Number: Not reported  
USGC Hydro Unit: Not reported  
Federal Facility: Not a Federal Facility  
DMNSN Number: 0.00000  
Site Orphan Flag: Not reported  
RCRA ID: Not reported  
USGS Quadrangle: Not reported  
Site Init By Prog: S  
NFRAP Flag: Not reported  
Parent ID: Not reported  
RST Code: Not reported  
EPA Region: 05  
Classification: Not reported  
Site Settings Code: Not reported  
NPL Status: Not on the NPL  
DMNSN Unit Code: Not reported  
RBRAC Code: Not reported  
RResp Fed Agency Code: Not reported  
Non NPL Status: Removal Only Site (No Site Assessment Work Needed)  
Non NPL Status Date: 10/31/02  
Site Fips Code: 55059  
CC Concurrence Date: / /  
CC Concurrence FY: Not reported  
Alias EPA ID: Not reported  
Site FUDS Flag: Not reported

#### CERCLIS Site Contact Name(s):

Contact ID: 5271194.00000  
Contact Name: WILLIAM SIMES  
Contact Tel: (312) 886-3337  
Contact Title: On-Scene Coordinator (OSC)  
Contact Email: Not reported

Alias Comments: Not reported

Site Description: Emergency response at Industrial/Commercial Dry Cleaner. Drums need time critical response activity.

#### CERCLIS Assessment History:

Action Code: 001  
Action: REMOVAL  
Date Started: 10/16/02  
Date Completed: 08/15/03  
Priority Level: Cleaned up  
Operable Unit: SITEWIDE  
Primary Responsibility: EPA Fund-Financed  
Planning Status: Primary  
Urgency Indicator: Emergency  
Action Anomaly: Not reported

#### Financial Records(fiscal year, ID, date, payment, description):

2001	0019	06-DEC-00	77.00	Deobligation
2003	0001	04-NOV-02	10000.00	Commitment
2003	0001	15-NOV-02	10000.00	Actual Obligation
2003	0002	15-NOV-02	10000.00	Commitment
2003	0001	15-NOV-02	20000.00	Decommitment
2003	0001	30-DEC-02	5374.00	Deobligation
2003	0001	30-DEC-02	5374.00	Extramural Outlay (Payment)
2003	0002	04-APR-03	3797.00	Extramural Outlay (Payment)
2003	0002	04-APR-03	3797.00	Deobligation
2003	0003	04-APR-03	7500.00	Commitment
2003	0002	11-APR-03	7500.00	Decommitment
2003	0002	11-APR-03	7500.00	Actual Obligation

## SECTION 2: FACILITY DETAIL REPORTS

...Continued...

2003 0004 11-APR-03	5000.00	Commitment
2003 0003 16-APR-03	5000.00	Decommitment
2003 0003 16-APR-03	5000.00	Actual Obligation
2003 0005 23-APR-03	10000.00	Commitment
2003 0004 05-MAY-03	10000.00	Decommitment
2003 0004 05-MAY-03	10000.00	Actual Obligation
2003 0003 13-MAY-03	231.00	Extramural Outlay (Payment)
2003 0003 13-MAY-03	231.00	Deobligation
2003 0005 13-MAY-03	231.00	Actual Obligation
2003 0006 12-JUN-03	5000.00	Extramural Outlay (Payment)
2003 0005 12-JUN-03	198.00	Deobligation
2003 0006 12-JUN-03	5000.00	Deobligation
2003 0004 12-JUN-03	829.00	Extramural Outlay (Payment)
2003 0005 12-JUN-03	198.00	Extramural Outlay (Payment)
2003 0004 12-JUN-03	829.00	Deobligation
2003 0007 16-JUN-03	3153.00	Deobligation
2003 0007 16-JUN-03	3153.00	Extramural Outlay (Payment)
2003 0006 16-JUN-03	3153.00	Actual Obligation
2003 0008 02-JUL-03	3640.00	Extramural Outlay (Payment)
2003 0008 02-JUL-03	3640.00	Deobligation
2003 0008 14-JUL-03	2196.00	Actual Obligation
2003 0009 14-JUL-03	2196.00	Deobligation
2003 0009 14-JUL-03	2196.00	Extramural Outlay (Payment)
2003 0006 21-JUL-03	10000.00	Commitment
2003 0007 24-JUL-03	10000.00	Actual Obligation
2003 0005 24-JUL-03	10000.00	Decommitment
2003 0010 25-AUG-03	3361.00	Extramural Outlay (Payment)
2003 0011 25-AUG-03	1066.00	Deobligation
2003 0010 25-AUG-03	3361.00	Deobligation
2003 0011 25-AUG-03	1066.00	Extramural Outlay (Payment)
2004 0014 23-OCT-03	3001.00	Extramural Outlay (Payment)
2004 0013 23-OCT-03	8934.00	Deobligation
2004 0014 23-OCT-03	3001.00	Deobligation
2004 0012 23-OCT-03	300.00	Deobligation
2004 0012 23-OCT-03	300.00	Extramural Outlay (Payment)
2004 0013 23-OCT-03	8934.00	Extramural Outlay (Payment)
2004 0015 24-NOV-03	1792.00	Deobligation
2004 0015 24-NOV-03	1792.00	Extramural Outlay (Payment)
2004 0016 09-AUG-04	5207.00	Deobligation
2005 0007 13-JUL-05	31.00	Commitment
2006 0006 03-OCT-05	31.00	Decommitment
2006 0009 03-OCT-05	31.00	Actual Obligation
2007 0010 26-SEP-07	77.00	Actual Obligation
2007 0017 26-SEP-07	77.00	Deobligation
2007 0016 26-SEP-07	77.00	Extramural Outlay (Payment)
2008 0018 06-JUN-08	31.00	Deobligation
2012 0011 14-MAR-12	77.00	Actual Obligation

Action Code: 001  
 Action: Notice Letters Issued  
 Date Started: / /  
 Date Completed: 05/18/06  
 Priority Level: Not reported  
 Operable Unit: SITEWIDE  
 Primary Responsibility: Federal Enforcement  
 Planning Status: Not reported  
 Urgency Indicator: Not reported  
 Action Anomaly: Not reported

Action Code: 001  
 Action: NON-NATIONAL PRIORITIES LIST POTENTIALLY RESPONSIBLE PARTY SEARCH  
 Date Started: / /  
 Date Completed: 07/10/06  
 Priority Level: Not reported  
 Operable Unit: SITEWIDE  
 Primary Responsibility: Federal Enforcement  
 Planning Status: Not reported  
 Urgency Indicator: Not reported  
 Action Anomaly: Not reported

## SECTION 3: DATABASES AND UPDATE DATES

To maintain currency of the following federal, state and local databases, EDR contacts the appropriate government agency on a monthly or quarterly basis as required.

**Elapsed ASTM days:** Provides confirmation that this report meets or exceeds the 90-day updating requirement of the ASTM standard.

### DATABASES FOUND IN THIS REPORT

#### **CERCLIS: Comprehensive Environmental Response, Compensation, and Liability Information System**

Source: EPA

Telephone: 703-412-9810

CERCLIS contains data on potentially hazardous waste sites that have been reported to the USEPA by states, municipalities, private companies and private persons, pursuant to Section 103 of the Comprehensive Environmental Response, Compensation, and Liability Act (CERCLA). CERCLIS contains sites which are either proposed to or on the National Priorities List (NPL) and sites which are in the screening and assessment phase for possible inclusion on the NPL.

Date of Government Version: 10/25/2013


Date Made Active at EDR: 02/13/2014

Database Release Frequency: Quarterly


Date of Data Arrival at EDR: 11/11/2013

Elapsed ASTM Days: 94

Date of Last EDR Contact: 02/28/2014



**APPENDIX D**  
**HISTORICAL INFORMATION**



8867 Sheridan Road  
Kenosha, WI




**1937**

HIG Project # 142602

Client Project # 14021-0214

Approximate Scale 1:6000 (1"=500')





8867 Sheridan Road  
Kenosha, WI




**1941**


HIG Project # 142602

Client Project # 14021-0214

Approximate Scale 1:6000 (1"=500')







8867 Sheridan Road  
Kenosha, WI




**1950**

HIG Project # 142602

Client Project # 14021-0214

Approximate Scale 1:6000 (1"=500')





8867 Sheridan Road  
Kenosha, WI



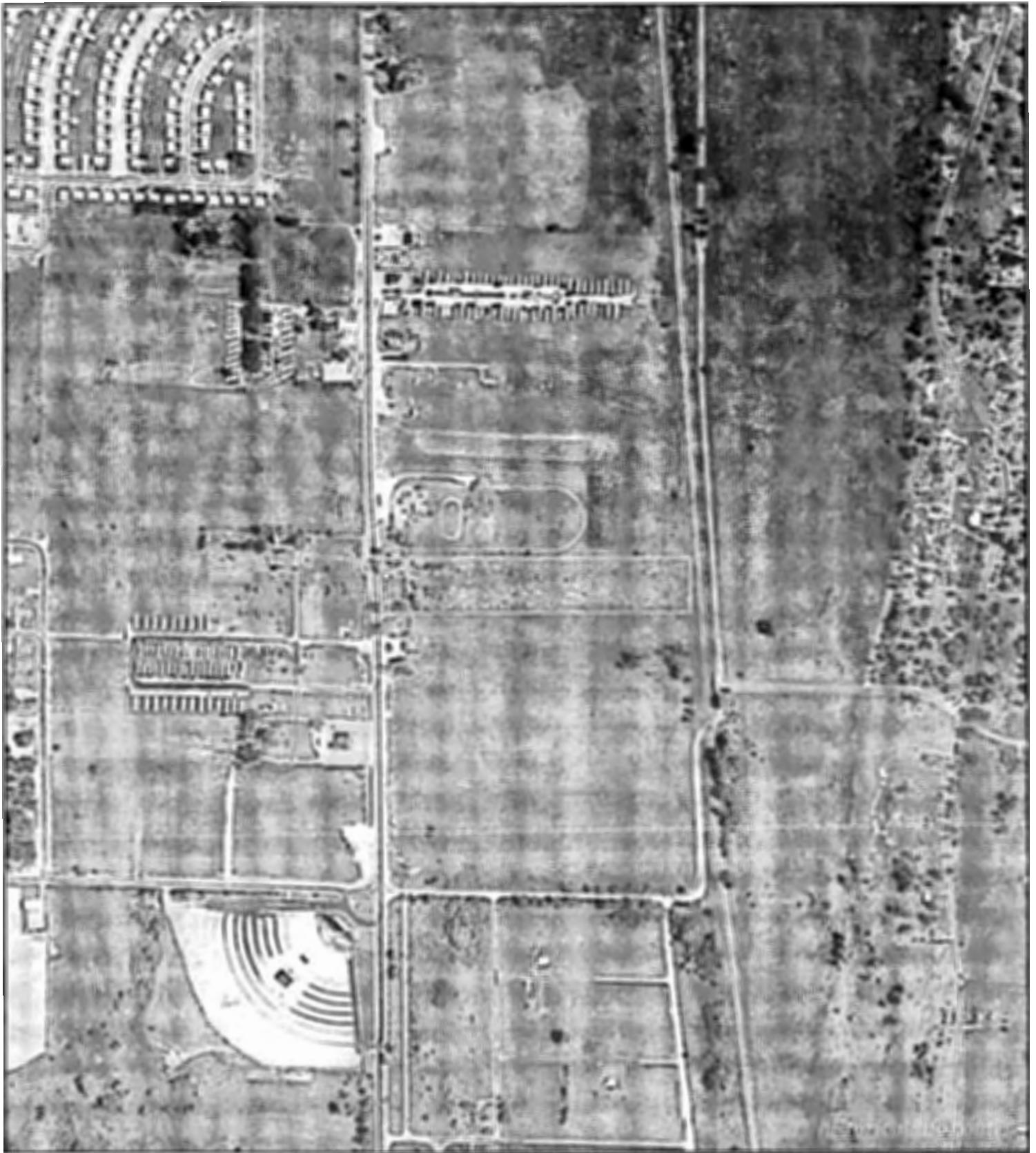
**1956**

HIG Project # 142602

Client Project # 14021-0214

Approximate Scale 1:6000 (1"=500')





8867 Sheridan Road  
Kenosha, WI





**1963**

HIG Project # 142602

Client Project # 14021-0214

Approximate Scale 1:6000 (1"=500')





8867 Sheridan Road  
Kenosha, WI



**1969**

HIG Project # 142602

Client Project # 14021-0214

Approximate Scale 1:6000 (1"=500')





8867 Sheridan Road  
Kenosha, WI




**1978**

HIG Project # 142602

Client Project # 14021-0214

Approximate Scale 1:6000 (1"=500')





8867 Sheridan Road  
Kenosha, WI



**1986**

HIG Project # 142602

Client Project # 14021-0214

Approximate Scale 1:6000 (1"=500')





8867 Sheridan Road  
Kenosha, WI



**1992**

HIG Project # 142602

Client Project # 14021-0214

Approximate Scale 1:9600 (1"=800')





8867 Sheridan Road  
Kenosha, WI



**2000**

HIG Project # 142602

Client Project # 14021-0214

Approximate Scale 1:6000 (1"=500')







8867 Sheridan Road  
Kenosha, WI




**2005**

HIG Project # 142602

Client Project # 14021-0214

Approximate Scale 1:6000 (1"=500')





8867 Sheridan Road  
Kenosha, WI



**2008**

HIG Project # 142602

Client Project # 14021-0214

Approximate Scale 1:6000 (1"=500')





8867 Sheridan Road  
Kenosha, WI



**2013**

HIG Project # 142602

Client Project # 14021-0214

Approximate Scale 1:6000 (1"=500')



**FREEDOM OF INFORMATION ACT (FOIA) REQUESTS**

CITY OF KENOSHA  
625 - 52nd Street, Room 105  
Kenosha, Wisconsin 53140-3480  
Phone (262)653-4020  
Fax (262)653-4023  
cityclerk@kenosha.org  
www.kenosha.org



Debra L. Salas  
City Clerk-Treasurer

Karen J. Forsberg  
Deputy City Clerk-Treasurer

**PUBLIC RECORDS REQUEST**  
**(In Accordance with Chapter XXVII, Code of General Ordinances)**

Date March 3, 2014

Name Ross Kroll / EPS Environmental

Address (Addr/City/State/Zip) 7237 West Devon Avenue, Chicago, Illinois 60631

Phone 773.792.3090

Email rkroll@epsenv.com

Check one:

Complete electronic voter listing \_\_\_\_\_

Electronic voter listing for the following ward(s) \_\_\_\_\_

Absentee Ballot List for the following election \_\_\_\_\_

Voter registration verification (specify name (first, middle initial, last and last known address): \_\_\_\_\_

License report (specify type of license) \_\_\_\_\_

Real Estate Tax File; electronic only \_\_\_\_\_

Annual Tax File Special Assessment list; electronic or paper? \_\_\_\_\_

Copies of the following document(s)(please describe in detail, include dates if possible) : \_\_\_\_\_

Please see the attached request for the Property located at 8867 Sheridan Road in Kenosha

PIN: 06-123-18-426-016

Duplicate Tax Bill (provide address or parcel #) \_\_\_\_\_

Payment is required prior to delivery of record. Please see reverse for fee schedule. In the event it is necessary to search for a record, the hourly wage rate, plus fringe benefits of the employee performing a record search where said costs equal or exceed Fifty (\$50) Dollars will be imposed.

FOR OFFICE USE ONLY

Date Received \_\_\_\_\_

Payment Amount \_\_\_\_\_

Information Was Provided on \_\_\_\_\_ via \_\_\_\_\_ Email \_\_\_\_\_ U. S. Mail \_\_\_\_\_ In Person

Voter list; electronic (entire City)	\$280.00 plus tax (\$295.40)
Voter list (1 aldermanic district, any number of ward(s) within district) electronic	\$35.00 plus tax (\$36.93)
Absentee ballot list, electronic	\$35.00 plus tax (\$36.93)
Voter registration verification	No Cost
License report	\$25.00 plus tax (\$26.38)
Real Estate Tax File; electronic only	\$325.00
Annual Tax File Special Assessment list; electronic or paper*	\$50.00 plus tax (\$52.75)
Copies of existing records	\$.25 per page
Duplicate Tax Bill	\$2.00 plus tax (\$2.11)
Tax Search:	Up to and including 5 parcels - \$10.00; 6 thru 10 parcels - \$20.00; 11 thru 15 parcels - \$30.00; 16 thru 20 parcels - \$40.00; Etc.
Special Assessment Search (completed within 7 working days)	\$10.00 per parcel*
Expedited, Special Assessment Search (completed within 3 working days)	\$20.00 per parcel

\*Copies of existing, monthly special assessment lists are .25 per page.

**Chapter 27 Public Records and Property is available for inspection in the City Clerk's office and can also be obtained at [www.kenosha.org](http://www.kenosha.org)**

According to the Freedom of Information Act, and as required by ASTM Standard Practice E 1527-13 for environmental site assessments, EPS Environmental Services, Inc. requests to obtain information from the following Village/Town/City department(s) in order to ascertain the *historical uses* and/or occupancy of the following property, to determine if any may have had an environmental impact:

8867 Sheridan Road in Kenosha

PIN: 06-123-18-426-016

***From the Building Department (or similar) –***

Any records reflecting the permission to construct, alter or demolish improvements on the Property, and which indicate the **Property's original development** and/or past usage history. Additionally, any records with *environmentally significant information*, such as the **installation or removal of underground storage tanks**, or records of complaints, inspections or permits reflecting air emissions, noise, asbestos or hazardous materials.

***From the Zoning Department –***

The current zoning restrictions; and if available, the historical zoning restrictions on the Property, (i.e., the zoning designation(s) and brief definition(s) only, not the entire ordinance) to determine if the Property's use has changed significantly.

***From the Fire Department (Fire Prevention Bureau) –***

Any records or inspections on file reflecting the current or previous *storage or use* of hazardous substances or petroleum products, including the **current or historical presence of underground storage tanks** (e.g., *installation, inspection, or removal records*) on the Property, and additionally, any records with **environmentally significant information**, such as hazardous material incidents at or near the Property.

***From the Water Department -***

Records for any potable or groundwater-monitoring wells located on the Property.

***From the Sewer Department -***

Records of any septic systems located on the Property

***Please forward to the appropriate departments.***


Your time and attention to this request are most appreciated.

Thank you,



Ross Kroll  
EPS Environmental Services, Inc.  
7237 West Devon Avenue  
Chicago, Illinois 60631  
Fax #773.792.3091  
Phone #773.792.3090

# 8867 SHERIDAN ROAD



- Legend
- Street Centerlines
  - Right-of-Ways
  - Water Features
  - : : : Parcels
  - : : : Certified Survey Maps
  - : : : Condominiums
  - : : : Subdivisions
  - Municipal Boundaries



1 inch = 465 feet

**DISCLAIMER** This map is neither a legally recorded map nor a survey and is not intended to be used as one. This drawing is a compilation of records, data and information located in various state, county and municipal offices and other sources affecting the area shown and is to be used for reference purposes only. Kenosha County is not responsible for any inaccuracies herein contained. If discrepancies are found, please contact Kenosha County.

Date Printed: 2/27/2014



**Natalie Baldwin**

---

**From:** Karen Forsberg [kforsberg@kenosha.org]  
**Sent:** Thursday, March 06, 2014 10:23 AM  
**To:** Ross Kroll  
**Subject:** Fwd: FOIA Request - Ross Kroll/EPS Environmental RE 8867 Sheridan Rd., Kenosha WI

Good Morning:

Please see attached response from Water Utility.

I will forward response from Fire Department when received. Thank you.

Karen Forsberg  
Deputy City Clerk/Treasurer  
262-653-4026

---

**From:** "Bob Carlson" <bcarlson@kenosha.org>  
**To:** "Ed St.Peter" <estpeter@kenosha.org>  
**Cc:** "Karen Forsberg" <kforsberg@kenosha.org>  
**Sent:** Tuesday, March 4, 2014 9:25:53 AM  
**Subject:** Re: FOIA Request - Ross Kroll/EPS Environmental

Concerning the attached request for information the Kenosha Water Utility does not have any records that fit the request for records concerning potable wells, monitoring wells or septic systems for the property at 8867 Sheridan Road.

----- Original Message -----

**From:** "Ed St.Peter" <estpeter@kenosha.org>  
**To:** "Bob Carlson" <bcarlson@kenosha.org>  
**Sent:** Tuesday, March 4, 2014 9:07:32 AM  
**Subject:** Fwd: FOIA Request - Ross Kroll/EPS Environmental

Bob,

Please respond.

Thanks,

Ed St. Peter, General Manager  
Kenosha Water Utility  
4401 Green Bay Road • Kenosha, WI 53144  
262-653-4305 • 262-653-4303 fax  
[estpeter@kenosha.org](mailto:estpeter@kenosha.org)

"Providing & Protecting Kenosha's Greatest Natural  
Resource . . . WATER !!

**Natalie Baldwin**

---

**From:** Patrick A. Ryan [pryan@kenosha.org]  
**Sent:** Tuesday, March 04, 2014 9:07 AM  
**To:** rkroll@epsenv.com  
**Subject:** 8867-Sheridan Rd

Hello Ross,

there are no current violations or records of AST/UST for this property.

If you have any further questions please feel free to contact me.

Thanks,

Patrick Ryan

Division Chief / Fire Prevention Bureau

Kenosha Fire Dept.

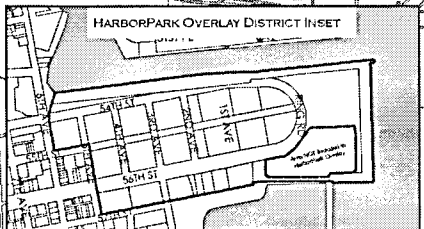
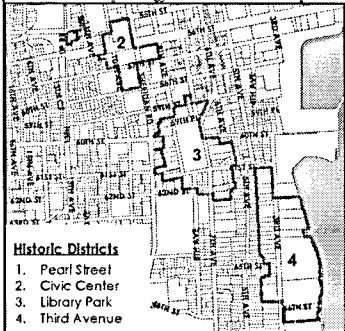
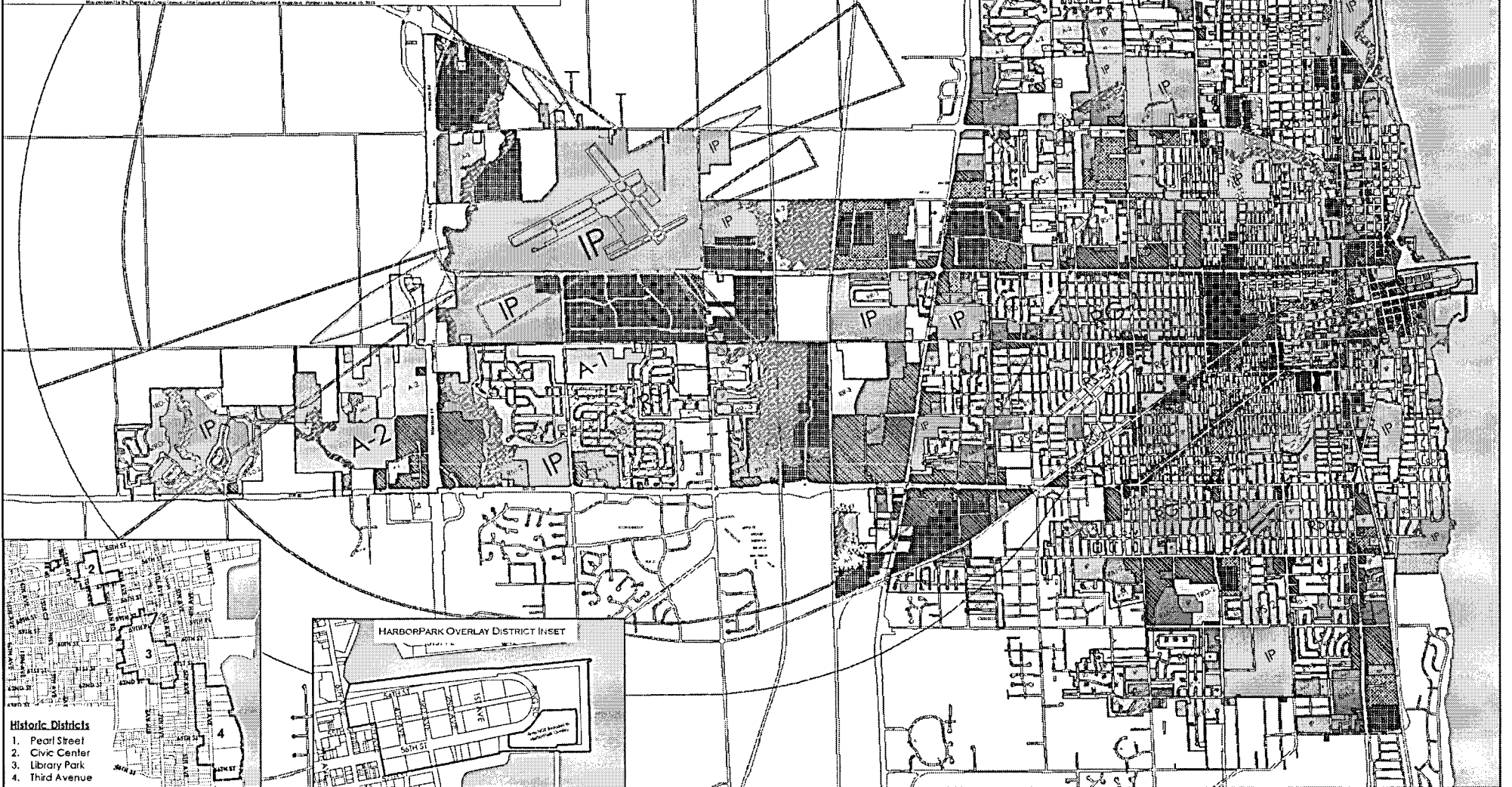
## LEGAL DESCRIPTION

*The following legal description was provided via public records and is for informational purposes only. Verification of the description is recommended prior to use in any legal document or conveyance.*

THE N 10 ACRES OF NW 1/4 OF  
SE 1/4 18 T 1 R 23 EXC COM  
235.9 FT S OF NW COR OF SD SEC  
TH E 1258.5 FT TO W LN OF C &  
NW ROW S 103.85 FT W 1265.2 FT  
N 103.6 FT TO BEG EX BEG NW  
COR SE 1/4 SEC 18 TH S 235.90  
FT E 41.21 FT N 236.43 FT W  
31.50 FT POB FOR ROAD AS IN  
V 982 P 13-18 1977 6.5 AC  
DOC#1267660  
DOC#1273284 NOTE  
DOC#1407261 NOTE  
DOC#1528553 NOTE

# City of Kenosha 2013 Zoning Map

	RR-1 RURAL SINGLE FAMILY		B-1 NEIGHBORHOOD BUSINESS		FloodRidge Overlay
	RR-2 SINGLE FAMILY RESIDENTIAL		B-2 COMMUNITY BUSINESS		HarborPark Overlay District
	RR-3 URBAN SINGLE FAMILY		B-3 CENTRAL BUSINESS		Pike Creek Neighborhood Overlay
	RS-1 SINGLE FAMILY RESIDENTIAL		B-4 MIXED USE		Planned Development Overlay
	RS-2 SINGLE FAMILY RESIDENTIAL		M-1 LIGHT MANUFACTURING		
	RS-3 SINGLE FAMILY RESIDENTIAL		M-2 HEAVY MANUFACTURING		
	TRD-1 TRADITIONAL 1&2 FAMILY		IP INSTITUTIONAL PARK		
	TRD-2 TRADITIONAL MULTI-FAMILY		A-1 GENERAL AGRICULTURE		
	RG-1 GENERAL RESIDENTIAL		A-2 AGRICULTURAL LAND HOLDING		Air-0
	RG-2 GENERAL RESIDENTIAL		C-1 UPLAND CONSERVANCY		Air-1
	RD TWO FAMILY RESIDENTIAL		C-2 LOWLAND CONSERVANCY		Air-2
	RM-1 MULTIPLE FAMILY RESIDENTIAL		FW FLOODWAY		Air-3
	RM-2 MULTIPLE FAMILY RESIDENTIAL		GFP - General Road Plan		Air-4
	RM-3 ELDERLY AND HANDICAPPED HOUSING				Air-5





[About](#)
[Search](#)
[Account](#)
[Help](#)

[Document](#)
[Legal](#)
[Vol/Page](#)
[Parcel Id](#)
[Plats](#)
[Tax](#)
[Results](#)
[Detail](#)

### Parcel Id Search Results

Show Criteria

Results 1 - 20 of 23

<input type="checkbox"/>	Document	Instrument	Date Recorded	Additional Legal Desc.	Comments
<input type="checkbox"/>	<a href="#">771670</a>	WARRANTY DEED Gtr 1: PESSIN, MYRON, S	2/9/1987	Gte 1: ANDERSON, JAMES, A	
<input type="checkbox"/>	<a href="#">771671</a>	WARRANTY DEED Gtr 1: KRANKEL, MAYE BLOCK	2/9/1987	Gte 1: ANDERSON, JAMES, A	
<input type="checkbox"/>	<a href="#">771672</a>	MORTGAGE Gtr 1: ANDERSON, JAMES, A	2/9/1987	Gte 1: FIRST NATIONAL BANK OF KENOSHA	
<input type="checkbox"/>	<a href="#">807421</a>	SATIS OF MORTGAGE Gtr 1: FIRST NATIONAL BANK OF KENOSHA	9/7/1988	Gte 1: ANDERSON, JAMES, A	
<input type="checkbox"/>	<a href="#">948298</a>	WARRANTY DEED Gtr 1: MAURO ENTERPRISES	12/14/1993	SEE RECORD Gte 1: GESUALDO, RALPH, J	
<input type="checkbox"/>	<a href="#">1010406</a>	MORTGAGE Gtr 1: GESUALDO, RALPH, J	12/21/1995	Gte 1: S & S AUTOMOTIVE INC	
<input type="checkbox"/>	<a href="#">1010407</a>	ASSIGN OF RENTS Gtr 1: GESUALDO, RALPH, J	12/21/1995	Gte 1: S & S AUTOMOTIVE INC	
<input type="checkbox"/>	<a href="#">1205157</a>	RELEASE OF MORTGAGE Gtr 1: S & S AUTOMOTIVE INC	1/17/2001	Gte 1: GESUALDO, RALPH, J	
<input type="checkbox"/>	<a href="#">1267660</a>	QUIT CLAIM DEED Gtr 1: GESUALDO, GREGORY, F	5/13/2002	Gte 1: GESUALDO, RALPH, J	
<input type="checkbox"/>	<a href="#">1273284</a>	LAND CONTRACT Gtr 1: GESUALDO, RALPH, J	6/27/2002	GTE1: STORAGE Gte 1: NATINAL MATERIALS TRANSPORT &	
<input type="checkbox"/>	<a href="#">1407261</a>	QUIT CLAIM DEED Gtr 1: GESUALDO, RALPH, J	10/7/2004	SATISFACTION LC Gte 1: NATIONAL MATERIALS TRANSPORT & STORAGE	
<input type="checkbox"/>	<a href="#">1407262</a>	MORTGAGE Gtr 1: ATWATER, TERRY	10/7/2004	Gte 1: MARLIN VENTURES LLC	
<input type="checkbox"/>	<a href="#">1407263</a>	ASSIGN OF RENTS Gtr 1: ATWATER, TERRY	10/7/2004	Gte 1: MARLIN VENTURES LLC	
<input type="checkbox"/>	<a href="#">1407264</a>	ASSIGN LAND CONTRACT Gtr 1: ATWATER, TERRY	10/7/2004	UNRECORDED LC Gte 1: MARLIN VENTURES LLC	
<input type="checkbox"/>	<a href="#">1498054</a>	MORTGAGE Gtr 1: MARLIN VENTURES LLC	10/16/2006	Gte 1: EQUITY LENDERS LLC	
<input type="checkbox"/>	<a href="#">1528553</a>	QUIT CLAIM DEED Gtr 1: NATIONAL MATERIALS TRANSPORT & STORAGE	7/25/2007	Gte 1: NMTS LLC	
<input type="checkbox"/>	<a href="#">1528554</a>	FINANCE STMT(FIXTRE) Gtr 1: NMTS LLC	7/25/2007	Gte 1: FIFTH THIRD BANK(CHICAGO)	
<input type="checkbox"/>	<a href="#">1528555</a>	MORTGAGE Gtr 1: NMTS LLC	7/25/2007	Gte 1: FIFTH THIRD BANK(CHICAGO)	
<input type="checkbox"/>	<a href="#">1528556</a>	COLLATERAL ASSIGNMENT Gtr 1: NMTS LLC	7/25/2007	Gte 1: FIFTH THIRD BANK(CHICAGO)	
<input type="checkbox"/>	<a href="#">1528557</a>	COLLATERAL ASSIGNMENT Gtr 1: NMTS LLC	7/25/2007	Gte 1: FIFTH THIRD BANK(CHICAGO)	

Posted Through Date  
03/09/2014

### Parcel Id Search Results

Show Criteria

Results 21 - 23 of 23

<input type="checkbox"/>	Document Instrument	Date Recorded	Additional Legal Desc. Comments
<input type="checkbox"/>	<a href="#">1691661</a> LOAN MODIFICATION AGREEME Gtr 1: NMTS LLC	1/4/2013 Gtr 1: FIFTH THIRD BANK	
<input type="checkbox"/>	<a href="#">1711103</a> MODIFICATION AGREEMENT Gtr 1: NMTS LLC	9/4/2013 Gtr 1: FIFTH THIRD BANK	
<input type="checkbox"/>	<a href="#">1715862</a> MODIFICATION OF MORTGAGE Gtr 1: NMTS LLC	11/13/2013 Gtr 1: FIFTH THIRD BANK	

Results 21 - 23 of 23

Display

Access to, and use of, this web service is subject to the terms and conditions of the [Disclaimer](#) and all applicable laws and regulations, including laws and regulations governing copyrights and trademarks.

**SANBORN FIRE INSURANCE MAPS (SANBORNS)**

**8867 Sheridan Road**

8867 Sheridan Road

Kenosha, WI 53143

Inquiry Number: 3870163.4

March 03, 2014

## Certified Sanborn® Map Report



6 Armstrong Road, 4th Floor  
Shelton, Connecticut 06484  
Toll Free: 800.352.0050  
[www.edrnet.com](http://www.edrnet.com)



# Certified Sanborn® Map Report

3/03/14

**Site Name:**  
8867 Sheridan Road  
8867 Sheridan Road  
Kenosha, WI 53143

**Client Name:**  
Environmental Services, Inc.  
7237 West Devon Avenue  
Chicago, IL 60631



**EDR Inquiry #** 3870163.4      **Contact:** Ross Kroll

The Sanborn Library has been searched by EDR and maps covering the target property location as provided by Environmental Services, Inc. were identified for the years listed below. The Sanborn Library is the largest, most complete collection of fire insurance maps. The collection includes maps from Sanborn, Bromley, Perris & Browne, Hopkins, Barlow, and others. Only Environmental Data Resources Inc. (EDR) is authorized to grant rights for commercial reproduction of maps by the Sanborn Library LLC, the copyright holder for the collection. Results can be authenticated by visiting [www.edrnet.com/sanborn](http://www.edrnet.com/sanborn).

The Sanborn Library is continually enhanced with newly identified map archives. This report accesses all maps in the collection as of the day this report was generated.

## Certified Sanborn Results:

**Site Name:** 8867 Sheridan Road  
**Address:** 8867 Sheridan Road  
**City, State, Zip:** Kenosha, WI 53143  
**Cross Street:**  
**P.O. #** NA  
**Project:** 14021-0214  
**Certification #** 2192-49D1-B84D



Sanborn® Library search results  
Certification # 2192-49D1-B84D

## UNMAPPED PROPERTY

This report certifies that the complete holdings of the Sanborn Library, LLC collection have been searched based on client supplied target property information, and fire insurance maps covering the target property were not found.

The Sanborn Library includes more than 1.2 million fire insurance maps from Sanborn, Bromley, Perris & Browne, Hopkins, Barlow and others which track historical property usage in approximately 12,000 American cities and towns. Collections searched:

- Library of Congress
- University Publications of America
- EDR Private Collection

*The Sanborn Library LLC Since 1866™*

## Limited Permission To Make Copies

Environmental Services, Inc. (the client) is permitted to make up to FIVE photocopies of this Sanborn Map transmittal and each fire insurance map accompanying this report solely for the limited use of its customer. No one other than the client is authorized to make copies. Upon request made directly to an EDR Account Executive, the client may be permitted to make a limited number of additional photocopies. This permission is conditioned upon compliance by the client, its customer and their agents with EDR's copyright policy; a copy of which is available upon request.

## Disclaimer - Copyright and Trademark notice

This Report contains certain information obtained from a variety of public and other sources reasonably available to Environmental Data Resources, Inc. It cannot be concluded from this Report that coverage information for the target and surrounding properties does not exist from other sources. NO WARRANTY EXPRESSED OR IMPLIED, IS MADE WHATSOEVER IN CONNECTION WITH THIS REPORT. ENVIRONMENTAL DATA RESOURCES, INC. SPECIFICALLY DISCLAIMS THE MAKING OF ANY SUCH WARRANTIES, INCLUDING WITHOUT LIMITATION, MERCHANTABILITY OR FITNESS FOR A PARTICULAR USE OR PURPOSE. ALL RISK IS ASSUMED BY THE USER. IN NO EVENT SHALL ENVIRONMENTAL DATA RESOURCES, INC. BE LIABLE TO ANYONE, WHETHER ARISING OUT OF ERRORS OR OMISSIONS, NEGLIGENCE, ACCIDENT OR ANY OTHER CAUSE, FOR ANY LOSS OF DAMAGE, INCLUDING, WITHOUT LIMITATION, SPECIAL, INCIDENTAL CONSEQUENTIAL, OR EXEMPLARY DAMAGES. ANY LIABILITY ON THE PART OF ENVIRONMENTAL DATA RESOURCES, INC. IS STRICTLY LIMITED TO A REFUND OF THE AMOUNT PAID FOR THIS REPORT. Purchaser accepts this Report "AS IS". Any analyses, estimates, ratings, environmental risk levels or risk codes provided in this Report are provided for illustrative purposes only, and are not intended to provide, nor should they be interpreted as providing any facts regarding, or prediction or forecast of, any environmental risk for any property. Only a Phase I Environmental Site Assessment performed by an environmental professional can provide information regarding the environmental risk for any property. Additionally, the information provided in this Report is not to be construed as legal advice.

Copyright 2014 by Environmental Data Resources, Inc. All rights reserved. Reproduction in any media or format, in whole or in part, of any report or map of Environmental Data Resources, Inc., or its affiliates, is prohibited without prior written permission.

EDR and its logos (including Sanborn and Sanborn Map) are trademarks of Environmental Data Resources, Inc. or its affiliates. All other trademarks used herein are the property of their respective owners.

SHERIDAN RD

SHERIDAN RD Cont'd
KENO LUBE & ALIGNMENT auto rpr & serv .....262-605-8920
7519 No Current Listing
7529 ROE & LARSON auto rpr & serv .....262-658-8848
SHERIDAN ROAD AUTO SALES & SVC auto dfrs-used cars
.....262-658-8848
7534 JO'S EXOTIC BIRDS LTD pet shops .....262-654-1609
7535 Resizer Amy G [E] .....262-652-6133
7539 Brown Michael F [E] .....262-605-1288
Brown Sonia .....262-605-1288
7544 No Current Listing
7545 ADVANCE AUTO PARTS auto parts & suptl-retail-new
.....262-657-5122
7546 TWISTED CUISINE restaurants .....262-654-0220
7550 BEL AIR MOTORS auto dfrs-used cars .....262-654-2844
+ 78TH ST INTERSECTS
7602 Atkinson Freeman J & Lorie N [E] .....262-652-6415
7603 STEVENS INVESTMENTS & INS insurance .....262-658-3755
7606 Cole H [E] .....262-925-0448
7607 PENVEST SECURITIES INC mutual funds .....262-605-5940
7611 EAST SIDE TENNIS & FITNESS health clubs studios/gymnasium
.....262-652-7373
7612 Allen Randy A & Dawn M [E]
7613 HILLERY'S KENOSHA BAR-B-Q restaurants .....262-657-8350
7617 K TOWN DRIVING SCHOOL drive shafts .....262-605-3345
7618 No Current Listing
7621 PROFESSIONAL TANNING SALON tanning salons
.....262-652-6611
7622 Rusecki Sarah D [E]
Rusecki Scott K
Sorvais Sarah D [E] .....262-657-6155
7623 SAVANNAH'S RESTAURANT restaurants .....262-842-0269
7626 Stokes Keith M [E] .....262-657-3334
Stokes Linda L .....262-657-3334
7627 BOOK STORE book dfrs-used & rare .....262-605-8281
7700 No Current Listing
7701 LINT TRAP cleaners .....262-654-8288
7703 HEAD TO TOE STYLING STUDIO beauty salons .....262-652-8441
7704 Altrusher Michael R [E]
7705 ANNAS HAIR WAVE beauty salons .....262-658-8100
CLUTS & CURVES beauty salons .....262-653-8370
7707 SOUTHPORT CYCLING & FITNESS bicycles-dfrs
.....262-653-0204
7708 Murphy Frank E & Mary [E] .....262-605-0034
7709 A C NIELSEN CO market research & analysis .....262-652-4316
CHESTER ELECTRONIC SUPPLY CO electronic eqpt/suptl-
whol .....262-658-4618
7714 No Current Listing
7718 Gonzalez Trinidad R & Reisa C [E] .....262-652-4259
7722 Anderson Philip F [E] .....262-605-9793
Holland William D [E] .....262-605-9783
7730 Brown Gary G
KENOSHA AREA FAMILY & AGING social serv & welfare org
.....262-658-3508
With Kim
+ 78TH ST INTERSECTS
7802 Boucher Gilbert R & Ardelea C [E] .....262-657-3312
7806 Valdez Herlinda G [E] .....262-653-8945
Valdez Eric .....262-653-8945
7810 Flores Juan C [E]
Flores Donaciano
7814 Hankussa Bonnie L [E] .....262-658-3236
7818 Mick Janel R [E]
7822 Paula Perez
Perez Fermin P & Paula D [E] .....262-657-8357
7830 No Current Listing
7839 HOME RUN FAMILY RESTAURANT restaurants .....262-654-5155
Starupis Thomas J [E]
7850 BRIAN'S AUTO SVC auto rpr & serv .....262-705-6150
NORTHWEST SUBURBAN SPECIALIST auto body-rpr &
painting .....262-654-6375
7855 DAVE'S AMERICAN MUFFLER INC mufflers & exhaust syst-
engine .....262-656-1017
+ 78TH PL INTERSECTS
+ 79TH ST INTERSECTS
7906 AUTO WORLD auto dfrs-used cars .....262-654-6500
7930 OLD SONGS LIBRARY special interest libraries .....262-653-8440
7931 SHERIDAN SELF STORAGE storage-household & commercial
.....262-652-3033
7936 ABSOLUTE COMPUTER SYSTEMS computers-serv & rpr
.....262-942-8572
AVERAGE JOE'S GYM gymnasiums .....262-654-5637
7940 ALL PRO SPORTS SKATE SHOP baseball sports cards/
memorabi .....262-652-9911
7943 SHIRL'S DRIVE IN restaurants .....262-654-1968
7944 CURVES health clubs studios/gymnasium .....262-657-6873
7991 KNIGHT-BARRY TITLE INC title companies .....262-657-2599
+ 80TH ST INTERSECTS
8005 DANAH OUTLETS retail shops .....262-657-0227
8012 SPEEDWAY serv stations-gasoline & oil .....262-659-1238
8017 CLUB BREAKAWAY drug abuse/addiction info/tra .....262-653-9800
8035 MARAMATHA CHURCH churches .....262-652-2426
8040 DAKOTA ROSE STEAK HOUSE restaurants .....262-654-7500
8041 Pena Daniela .....262-764-9045
8048 SOPHISTICATED CATERING CO M caterers .....262-657-3663
8053 Velasquez Moises [E] .....262-605-1438
8057 Urlacher Constance A [E] .....262-605-4045
8058 MC DONALD'S restaurants .....262-654-4840
8067 Cardoso Leticia [E] .....262-653-0394
Gondek Janet G .....262-653-0421
Kosika Melissa .....262-657-7005
Sanchez Christina L [E] .....262-925-9668
1 Tariq Cynthia G [E] .....262-925-0230
5 Boltischer Catherine M [E] .....262-656-0895
6 Collins James R & Dorothy A [E] .....262-654-1061
7 Demoulin Deanna L [E] .....262-652-5187
7 Demoulin Katherine .....262-652-5187

SHERIDAN RD Cont'd
10 Dibiase Robert C & Phyllis E [E] .....262-652-1827
11 Crane Michael A [E] .....262-658-4146
12 Bigelow Elaine I [E] .....262-764-2001
13 Guerra Betty J [E] .....262-605-0312
13 Saucedo Noe G
16 Bowman Terry J [E]
16 Bowman Angie
19 Hinkfuss Rene L [E]
21 Carreno Olga [E] .....262-652-6397
21 Carreno Modesta .....262-652-6397
22 Pedroza Georgina .....262-653-8254
23 Gates Barbara .....262-605-8730
23 Gates Carl E .....262-605-8730
24 Nunez Jorge [E]
24 Nunez Israel
27 Webb Susan M [E] .....262-652-4648
27 Webb Randall T .....262-652-4648
29 Cervantes Osvaldo [E]
30 Rujona Suzanne M [E]
33 Crawford Bruce E
39 Martinez Juan A & Rosa [E] .....262-605-4096
40 Smallwood Winfred C [E]
40 Smallwood Rex J
41 Heckel Diane M [E]
43 Moddes Dave P [E]
50 Salinas Alisha T [E]
+ 81ST ST INTERSECTS
8111 Stevens Pam
Stevens Christina
8115 Ramirez Cresencio M [E]
8119 Schulz David A & Pamela J [E] .....262-658-4734
8123 Llanas Fernando M & Mary E [E] .....262-652-5858
8124 Ace Lisa [E]
ACE POWERSPORTS motorcycles & motor scooters
.....262-654-3090
+ 82ND ST INTERSECTS
8211 ANJUM SHELL petroleum products .....262-652-9348
8225 PRO WASH car washing & polishing .....262-652-5888
8226 Braun Matthew R
Braun Susan
KENOSHA FUNERAL SVC funeral directors .....262-652-1943
8232 COTTMAN TRANSMISSION CTR transmissions-auto
.....262-605-6866
8249 CORKSCREW LOUNGE bars .....262-654-9931
Holden Barbara J [E] .....262-654-4446
+ 83RD ST INTERSECTS
8303 SHEFFIELD MOTORS INC auto dfrs-used cars .....262-658-8367
8311 Frank Robert T Jr & Tracey L [E]
8317 Green Charles L [E]
8319 Green Larry S & Sharon M [E] .....262-652-9931
8325 Muehlenbeck Dean A & Carol M [E] .....262-654-4666
8335 Squires Ed L & Tna M [E]
8351 Cavale Georgia M
Cavale John
MEADOWMERE ASSISTED LIVING residential care homes
.....262-948-1100
103 Kelly Edmund P
103 Kelly Mary D
104 Krupinski Edmund [E]
110 Tate Mikheed E
111 Henzen Mary L
112 Pucker Bertha M [E]
113 Baldwin Marian E
201 Reis Carolina E
204 Boyer Merle W & Eunice F
205 Neumann Jeanne M [E]
209 Brecheisen Marion A [E]
211 Fiers Ruth K [E] .....262-658-2777
216 McKenna Mathilda M
301 Wennerholm Cke E [E]
309 Henry Erma M
312 Lewis Warren E
313 Neumeyer Martha [E]
316 Watts Edith S
317 Sovitzky George W [E] .....262-694-6770
318 Orr James R
8400 Heiser Barbara .....262-653-8823
Heiser George L .....262-653-8823
Petr Marie [E]
SHERIDAN MEDICAL COMPLEX rehabilitation serv
.....262-658-4141
SHERIDAN REHABILITATION CTR nursing & convalescent
homes .....262-658-0446
8405 Hansche Benjamin D & Elizabeth G [E] .....262-652-7458
8452 VOVES AUTO SALES LLC auto dfrs-used cars .....262-654-3620
+ 85TH ST INTERSECTS
+ 85TH ST INTERSECTS
8521 Krause Theresa J
SCHNEIDER'S AUTO SALES & PARTS auto parts-used &
rebuil .....262-694-4330
8600 FAMILY CARE DENTAL CTR dentists .....262-654-5141
KENOSHA COUNTY CHILD SUPPORT county government
.....262-697-4500
KENOSHA COUNTY CHILDREN & FMLY social serv & welfare
org .....262-605-6500
KENOSHA COUNTY DISABILITY SVC social serv & welfare org
.....262-605-6680
KENOSHA COUNTY HUMAN SVC DEPT county government
.....262-605-6516
KENOSHA COUNTY VETERANS SVC veterans & military org
.....262-605-6690
KENOSHA CTY DIV DIS SVC county government
.....262-653-3880
PERRY BRYE GWENDO nurses-practitioners .....262-605-6646
Simerly Dalton J
122 KENOSHA COUNTY JOB CTR social serv & welfare org
500 ADULT PROTECTIVE SVC social serv & welfare org

SHERIDAN RD Cont'd
500 AGING-DISABILITY RESOURCE CTR social serv & welfare
org
500 ELDER ABUSE HELPLINE hotlines & heling lines
500 LONG TERM CARE CTR government offices-county
600 KENOSHA COUNTY DIV OF HEALTH social serv & welfare
org .....262-605-6700
900 DEAF SERVICES-VOCATIONAL REHAB state government
.....262-697-4690
900 VOCATIONAL REHABILITATION-DIV employment training
serv .....262-697-4690
8640 RHODES AUTO & TRUCK REPAIR auto rpr & serv
.....262-948-0596
UNIQUE AUTOMOTIVE auto rpr & serv .....262-553-3995
8650 ALWAYS RELIABLE TIRES tire-dfrs-retail .....262-948-3245
+ ZIP CODE 53143 CAR-TR
8700 OATSVALL AUTO SALES auto dfrs-used cars .....262-694-9062
8719 AFFINITY MORTGAGE CORP real estate loans .....262-942-1500
8720 KENOSHA TRANSMISSION SVC transmissions-auto
.....262-694-1041
8732 CMB TAXI LLC taxicabs & transportation serv .....262-697-1551
Cobb Jessica
Zamaora Antonio [E]
8735 RAT RACE LOUNGE bars .....262-697-7417
Taibert Ruth A & Lancia R [E] .....262-948-3275
8743 Alvarez Juana .....262-697-1310
Galvan Rosio .....262-697-6063
Garcia Vanessa .....262-764-9299
1 Schmidtke Laura E [E]
1 Schmidtke Kyle E
4 Wiese Robert R [E]
6 Dominguez Leicia [E]
6 Maki Mary A [E]
6 Maki Karen R
8 Sparks Brian [E] .....262-764-3078
8 Sparks Marilyn M .....262-764-3078
12 Anderson Rachel A [E]
14 Nash Tim D
14 Peterson Raymond J Sr & Jo Ann E [E] .....262-694-5037
15 Truax Darrell L [E] .....262-948-1411
15 Truax Darrell W .....262-948-1411
18 Lopez Roberto [E]
18 Lopez Juana
19 Andres Gregory A [E]
20 Bogue Steven J [E] .....262-942-9341
21 Houtstinger John J & Linda A [E] .....262-948-8197
22 Lopez Christina [E] .....262-764-1575
22 Lopez Jessica A .....262-764-1575
23 Krimpelber Russell J [E]
40 Croce Helen R & Joseph R [E] .....262-697-0649
47 Cocchini Francis J & Marlene K [E]
48 Bolton Robert M [E] .....262-942-0112
49 Zimny Edward R & Marilyn D [E] .....262-697-0617
52 Durand George E [E]
53 Bohe Sandra L [E] .....262-697-7712
55 Harkness Leo J & Nancy M [E]
56 Blankley Charles F [E]
56 Blankley Bruce R
57 Haag Charlene E
60 Hunt Jeffrey A & Vickie L [E] .....262-697-4137
62 Doerr Larry J Jr [E] .....262-764-1118
63 Young Erbie L & Pearl A [E] .....262-694-1682
64 Loeding Dennis G & Christine S [E]
65 Montgomery Jeffrey T [E] .....262-697-6005
66 Grove Violet S [E] .....262-694-9310
69 Lan Karen R [E] .....262-925-9270
70 Janel Barbara J [E]
70 Joyner Diane M
71 Robinson Colleen M [E] .....262-942-4216
72 Bryant Charles W & Dessie B [E] .....262-948-1757
73 Kingfisher Brenda S & Daniel E [E] .....262-942-9122
77 Chak Mary M
81 Starling Jacqueline M [E]
83 Knoll David P Jr
83 Sturino Jerry
84 Grayson David B [E] .....262-694-1581
84 Grayson Albert L .....262-694-1581
85 Aldag Timothy L [E]
86 Hemmingfeld George E & Helen R [E] .....262-694-2221
88 Col Steven C & Krista L [E] .....262-764-0263
89 Steinke Cal J [E]
90 Rought Judith A [E] .....262-637-9668
92 Rios Joshua [E] .....262-764-4776
92 Rios Awilda N .....262-764-4776
8750 Oberg Christine [E]
Wilcox Mark
Williams Annette .....262-764-4280
1 Taylor Christy L [E]
1 Taylor Charles E
2 Cole Gladys A [E] .....262-694-3706
4 Mosley Steven F & Michael
5 Zimmerman Janice E [E] .....262-694-3235
6 Hyczyk Linda S [E] .....262-948-8064
6 Hyczyk Jeremy M .....262-948-8064
8 Smith Mildred L
8 Stewart Kathy A
9 Marozt Alvin G & Kathryn A [E] .....262-764-5692
11 Piccollo Robert S [E] .....262-948-0824
12 Antonen Charles R [E] .....262-942-0552
12 Antonen Kevin R .....262-942-0552
13 Prysa Alvin F Jr & Sue K [E] .....262-697-9204
15 Odland James L [E] .....262-694-0354
16 Wheeler Barbara E [E]
16 Wheeler Leslie E
18 Barbour Brian B & Warda M [E] .....262-948-0866
19 Roush Robert B
20 Phillips Pamela J [E] .....262-697-4219

NEW NEIGHBOR

SHERIDAN RD

SHERIDAN RD Cont'd

20 Phillips John G .....262-697-4219  
 22 Salter Sharon R [10] .....262-694-1334  
 24 Wood Timothy P [5]  
 25 James Glenn E & Jaye A [23] .....262-948-0938  
 26 Peachey Thomas L [11]  
 26 Peachey Julie  
 28 @ Vila Jennifer L  
 29 Plumley Brian W & Marleen K [20] .....262-694-7043  
 30 Johnston Caryn L & Dean C [2] .....262-694-3026  
 31 Malone Jeffrey S & Sharon R [10] .....262-694-4725  
 33 Porter James D & Corrine R [5] .....262-764-0759  
 34 Shepherd Eileen M [22] .....262-694-5922  
 34 Shepherd Tracee L .....262-694-5922  
 38 Sopata Barbara A [2]  
 39 Hernandez Ismael [1] .....262-697-0296  
 39 @ Rico Olga L  
 40 Hogan Vivian L [15]  
 42 @ Escalera N .....262-697-4194  
 45 Freeman Gail A & Ronald [5] .....262-764-9368  
 48 Fugate Gary [5] .....262-925-8698  
 49 Lackey Kenneth [2]  
 49 Lackey Kimberly L  
 50 Lund Harley D & Meredith J [5] .....262-653-0401  
 8769 Vitarreal Lorena [2]  
 3 Boeld Melissa L [2]  
 \* ZIP CODE 53143 CARRT C062  
 8945 BENDABLE METAL WORKS sheet metal fabricators .....262-697-4461  
 CMB TAXI CO taxicabs & transportation serv .....262-697-0000  
 K ERICKSON DESIGN landscape contractors .....262-948-8380  
 K-TYON heating contractors .....262-948-3460  
 MOTORS & BLOWERS LLC air motors .....262-925-8454  
 8556 1 Rosasco Susan P [2] .....262-948-8020  
 3 Gilmore Dawn M [2]  
 6 Kleinmark Wilam T & Dawn M [2]  
 7 Allen Gary J [2] .....262-652-5944  
 8 Dyer Sandra K [5]  
 8558 @ Aces Camika  
 2 @ Lejeune Amber  
 5 Vitaseonor Rudy V & Anacost [2] .....262-654-2961  
 6 Ellis Clyde J & Jo A [5] .....262-694-4557  
 8967 LIQUIDITY INVESTMENTS INC investments .....262-697-7540  
 Riveramature Renan M [2]  
 SHILTS MASONRY LLC masonry contractors .....262-697-5706  
 8930 @ Harris Debra .....262-764-1620  
 @ Hicks Kenya .....262-764-3046  
 @ Horn Michael .....262-764-1098  
 SHERIDAN MEWS APARTMENTS apartments .....262-697-9616  
 TRINITY HEALTHCARE SOLUTIONS health serv .....262-948-0453  
 17 @ Archer Alexis  
 8937 ROBERT'S SIGN & LIGHTING SVC signs/advertising specialties .....262-634-7446  
 8939 @ Cis Jessica .....262-764-2512  
 8940 @ Juntunen Tammy .....262-697-5172  
 @ Rushtau Eton .....262-764-5188  
 @ Willis Kenneth .....262-764-5294  
 8 Ochoa Tamara M [2]  
 8 Ochoa Michael J  
 11 @ Farrell Daniel M  
 11 @ McNamara Pat F .....262-764-1503  
 8950 @ Page Felicia .....262-764-9169  
 24 @ King Mary L .....262-697-7710  
 24 @ Watson Billy  
 25 Pasillas Francisco P [2]  
 25 Pasillas Eva  
 26 Latker Muriel A [2] .....262-653-9996  
 26 Latker Milton O .....262-653-9996  
 8960 Pious Amy L [2] .....262-948-3216  
 1 Harring Danielle M [2]  
 1 Harring Shawn  
 1 @ Hudson Frederick  
 2 @ Price Raonda N  
 2 Williams Yoshika [2]  
 3 @ Gassitte Gene P .....262-764-1260  
 3 Gassime Avon M .....262-764-1260  
 4 @ Rowland Christina M .....262-764-3189  
 5 Gansmann Lawrence P [5] .....262-697-4840  
 8961 AMERICAN LASER MARK physicians & surgeons equip .....262-942-9828  
 \* 90TH ST INTERSECTS  
 9000 ANDREWS AUTO SALES auto dtrs-used cars .....262-697-9000  
 9002 Burke James [2]  
 Burke Jacqueline  
 @ Cervantes Alfonso .....262-697-4256  
 @ Cristofel Timothy M .....262-764-0895  
 @ Cristofel William L .....262-764-0895  
 @ Farmer Daniel .....262-764-5804  
 @ Feinster Andrea L .....262-697-4143  
 @ French Laurel .....262-694-1420  
 Hadley Tom A [2]  
 Hadley K  
 HERBS TO YOU herbs .....262-948-0175  
 @ Hyde Janet .....262-925-9996  
 @ Kotz Sandra K .....262-697-3418  
 @ Luska Rachel M .....262-697-2118  
 Morris Robert [2]  
 OAKWOOD MOBILE HOMES mobile homes-dtrs .....262-694-5596  
 Stevenson James D [2] .....262-948-0115  
 @ Vanhoogen Clarence A & Lynne M .....262-764-0756  
 1 Kunath John T Sr [2] .....262-697-9459  
 2 Wright Kimberly J [2] .....262-764-1713  
 3 Hill David L [2] .....262-694-3565  
 6 Spencer Elden J [2] .....262-694-8256  
 7 Santos Joseph R Jr [2]  
 8 Ellis Ricky S [2]  
 8 Ellis Sharon K  
 9 Torres Andrew S & Dawn I [2] .....262-694-4125

SHERIDAN RD Cont'd

12 Douglas Sharon [4]  
 13 Houston Richard J [15]  
 13 Houston Shawn R  
 14 @ Kuruc Robert N  
 14 @ Zelinski Marilyn L .....262-764-2114  
 15 Strandberg James W [2] .....262-697-8721  
 18 Reed Belinda [2]  
 18 Reed Randall  
 18 Walden Roberta M [10] .....262-697-1854  
 19 @ Anick Roger D .....262-697-5703  
 19 @ Cruz Suzanne M  
 21 Oneil Dawn D [15] .....262-942-1804  
 21 Oneil Pat .....262-942-1804  
 22 @ Wilson Scott R  
 24 Lopez Steven J & Kathleen [2] .....262-948-0638  
 26 Huber Donna R [2] .....262-694-7497  
 27 Leitig Anna L [2] .....262-694-7497  
 27 Leitig Vicki .....262-694-7497  
 29 Lee Chris D & Karin L .....262-942-4457  
 29 Pachel Edward J & Elaine M [12] .....262-697-5443  
 32 Krudsen Stove O [2] .....262-942-0690  
 33 Mutchler Jane M [2] .....262-697-5630  
 34 Dietrich John P [2]  
 35 Mason Dustin M & Darlene M [2] .....262-942-9739  
 9007 37 Behnke Dana M [2] .....262-764-4619  
 37 Behnke Loretta J .....262-764-4619  
 38 Norman Heather [2]  
 41 Klomp Kenneth C [2]  
 41 Klomp Gerwin M  
 41 Sandus Dawn M [2] .....262-697-8624  
 42 Kavalauska Laura [2] .....262-925-8573  
 43 @ Stokes Joyce R  
 47 Douglas Cynthia [2]  
 47 Douglas Sharon  
 48 Schernd Charles W Jr [2] .....262-697-2249  
 48 Schernd Terry .....262-697-2249  
 49 Beecher Ralph E & Donna R [12] .....262-694-1481  
 51 Hoffmann Gilbert R [2]  
 51 Hoffmann Joan A  
 58 Delaney Judy L [2] .....262-948-8303  
 58 Delaney Donald R .....262-948-8303  
 59 Wisman Michelle [2] .....262-925-0437  
 59 Wisman Robert F .....262-925-0437  
 60 Meyer William H [2] .....262-697-0901  
 61 Matera James M [2]  
 68 Trosen Terry L [2]  
 68 Balderas Eflren N & Della G [11]  
 69 Bogart Barbara M [2] .....262-697-4209  
 71 Cannon Douglas G [2] .....262-914-9116  
 72 Hayward Jennifer A [2] .....262-925-0633  
 75 Corey Jeffrey R & Dorothy R [10] .....262-948-0339  
 76 @ Kuhl Shannon R  
 77 No Current Listing  
 79 Lewis Gladys J [2] .....262-694-9291  
 79 Niashee Maria C [2]  
 80 Arneson Andrea L [2] .....262-942-1683  
 81 Christensen Dorothy J & Don C [2] .....262-694-2354  
 85 Clark Quinton G [2]  
 85 Clark Leslie  
 87 Peterson Jennifer [2]  
 89 Adams Allan A [10] .....262-948-0335  
 89 Adams James L .....262-948-0335  
 90 Bartel Kathryn A [10] .....262-948-1504  
 91 No Current Listing  
 92 Thompson Daniel P & Jodi M [2] .....262-697-3271  
 93 Cole Timothy S [2] .....262-697-7653  
 93 Cole Dana A .....262-697-7653  
 94 Chmielewski Rachael M [12] .....262-694-6783  
 96 Lovelace Karen P [2] .....262-942-4966  
 97 Vilen Frans R Jr [2] .....262-694-7127  
 98 Durkee Doris K [12] .....262-694-7127  
 98 Durkee Erich C .....262-694-7127  
 100 Diehl Judith E & James W [2] .....262-694-7297  
 101 Koster Howard W [2] .....262-694-1543  
 102 Overy Timothy E & Stacey L [2] .....262-694-4035  
 106 @ Atchison Cindy M  
 107 Gudathy James J [10] .....262-694-4035  
 107 Gudathy R .....262-694-4035  
 108 Pettit Sherri L [11] .....262-948-0562  
 109 Peok Edward P [2] .....262-694-0327  
 109 Peok Ruby M .....262-694-0327  
 110 Cundarf Rosemarie M [2] .....262-694-2077  
 111 Berger Jeannine D [12] .....262-694-2851  
 112 Quinn Michael J [2] .....262-948-3772  
 113 Puckett Herman L Jr & Susan J [2] .....262-694-7271  
 114 Kozlowski Walter [2]  
 115 @ Peckham Hope M .....262-697-2953  
 115 Packham Roland L Sr .....262-697-2953  
 117 @ Potts Keith A & Patricia L  
 118 Schoen Randa B [12] .....262-694-8622  
 121 Barber Joyce E [12]  
 123 Wade Anita L [2] .....262-697-8929  
 125 Soward Sara L [2] .....262-925-0226  
 126 Sykora Michelle [2] .....262-764-0965  
 126 Sykora Timothy A .....262-764-0965  
 127 Hosmanek Jean T [2]  
 128 Hayes Stephanie M [2] .....262-697-5674  
 129 Campolo Michael A & Rose M [2] .....262-697-2953  
 130 @ Garcia Rojelio  
 130 Puente Mike J [2]  
 130 Puente Deyanira  
 131 Smith Anita M [12] .....262-948-0780  
 131 Smith Judith E .....262-948-0780  
 132 Moon Jay A [2]  
 132 Moon Kelli  
 133 Brown Diane S & James D [12] .....262-942-9713  
 134 Kenealy Kenneth L & Diane M [12] .....262-942-9713  
 136 Kruse Catherine [2]

SHERIDAN RD Cont'd

136 Kruse Chassadie F  
 137 Hoff Linnea [2] .....262-948-1631  
 137 Hoff Angela L .....262-948-1631  
 137 Visconti Angela [2] .....262-948-1631  
 138 Diaz Sulema H [11]  
 139 Barrett Monte L [2] .....262-697-5598  
 140 Snowtala Jean S [17] .....262-697-1090  
 141 @ Byford Jason M  
 144 Aysia Juan [2]  
 144 Aysia Jose L  
 145 Bonn Shirley M [12] .....262-694-8925  
 146 Marcelain James C & Gloria D [11] .....262-697-1113  
 147 Moore Rebecca A [12] .....262-697-1113  
 147 Moore Robert H  
 147 Oliver David D Sr & Kathleen M [12] .....262-697-1113  
 148 Dean Randy L [2]  
 148 Dean Leah E  
 149 Hines Jeffrey L & Annie L [2] .....262-697-3438  
 150 Ford Nicholas R [12] .....262-694-8053  
 151 Langdon John D & Jacquelyn J [12]  
 155 Grasty Paul A [2]  
 155 Grasty Barbara E  
 156 Zaretti Marie L [2] .....262-764-2083  
 157 Kane Linda L [2]  
 158 Pelouin Roger A Sr [12] .....262-694-6025  
 159 Gutierrez Alfredo L & Debbi E [12] .....262-697-3229  
 160 Rosales Maria D [12] .....262-764-4607  
 160 Rosales Angel J .....262-764-4607  
 164 Rich Nichol A [12] .....262-697-1984  
 164 Rich Judith K .....262-697-1984  
 165 Sarah Allen M & Mary A [12] .....262-697-0190  
 166 Rath Jessica R [10] .....262-697-0190  
 166 @ Smits Carrie M  
 167 @ Mahrik Kim M .....262-764-2083  
 167 Willard Amanda M [2]  
 168 Smetman Jeffrey H [2]  
 168 Zorzy Barbara A [2] .....262-948-3645  
 168 Zorzy Lisa A .....262-948-3645  
 169 Bezotte Doreen A [12] .....262-697-9700  
 169 Bezotte Russell J .....262-697-9700  
 170 Bates Carla M [12] .....262-694-1574  
 171 Maurer Edward W [12] .....262-694-7311  
 174 Peterson Robert C [12] .....262-942-7017  
 175 Geary Timothy A [12] .....262-697-3457  
 175 Geary Allyn L .....262-697-3457  
 177 Bjork Sheila [12] .....262-697-3409  
 177 Bjork William A .....262-697-3409  
 179 Pavlovich Robert D & Patricia A [12] .....262-942-1196  
 180 Pollock James R & Mary J [12] .....262-942-1791  
 181 DeBorgo Angelo & Rosemary F [2] .....262-694-1960  
 182 Bullock Franklin M [12]  
 183 Sexton James R & Patricia M [12] .....262-948-0339  
 186 Frazier Donald J [12] .....262-697-1735  
 186 Frazier Loraine M .....262-697-1735  
 188 Marano Kristina K [11]  
 189 Tadych Jill A [12]  
 189 Tadych Michael B  
 190 Mukay Donald C & Linda R [12] .....262-697-9342  
 191 Waldow Cindy M [2]  
 193 Gunderson Marilyn A [12] .....262-697-9342  
 195 Johnson William H & Cheryl L [2] .....262-764-0891  
 196 Alza Paul J [2]  
 196 Alongi Andrea N [2]  
 198 Dutton Christine E [2] .....262-697-7592  
 198 Dutton Theodore G III .....262-697-7592  
 200 Waldren Elizabeth F [12] .....262-697-9812  
 201 Philipp Rosalind J [2]  
 201 Philipp Melissa M  
 202 Bergstrom Camille R [12]  
 205 Arwine Kathleen A [12] .....262-697-0719  
 205 Arwine Michael K .....262-697-0719  
 206 Renagon James E & Beverly J [12] .....262-694-3590  
 208 Taylor Anthony N [11]  
 208 Taylor Lori K  
 209 Kellum John T & Carol A [2] .....262-948-0221  
 210 Aker Nellie K [2] .....262-694-6061  
 211 @ Warmann Douglas E  
 212 @ Crawford Jim .....262-764-1864  
 212 Crawford Stephanie .....262-764-1864  
 212 @ Laughlin Carl D  
 212 Laughlin Stephanie  
 213 Zunita Ricardo P & Vivian M [12] .....262-948-8308  
 214 Sheelto James L [2] .....262-942-9300  
 9009 PCP MFG CO display designers & producers .....262-764-1078  
 9022 @ Seger Melissa .....262-764-1078  
 Wright Antonio [2]  
 101 @ Mora Stephanie  
 102 @ Talley Lisa  
 103 Taylor Troy D [2] .....262-697-3477  
 104 Vranak Pamela S [2] .....262-948-0129  
 201 Kala Rebecca J [2]  
 203 @ Wargo Kevin M  
 203 Wargo Sara  
 204 @ Emmet Matthias A  
 9024 Bohn Joseph W [2]  
 @ Hagen Matthew .....262-764-2866  
 106 @ Baumann Benjamin & Stephanie .....262-764-9063  
 107 Martin Michael & Mary C [12] .....262-697-5456  
 108 Jaquinta Mary A [11] .....262-694-7209  
 205 Tokuhisa David A [11] .....262-948-0878  
 207 Hauser Brigitte G [12] .....262-694-5687  
 9026 Carroll Amy [2] .....262-942-1336  
 109 Ingram Stevia A [12]  
 110 Johnson Roseanne [2] .....262-948-1621  
 111 McFarland Ross E & Diana M [12] .....262-697-0587  
 112 Schlegel Ricky D [12] .....262-694-7675  
 211 @ Pencak Cynthia L .....262-764-5377  
 211 Pencak Leah .....262-764-5377

STREET GUIDE

NEW NEIGHBOR

SHERIDAN RD

SHERIDAN RD Cont'd
6706 ANDRELUCCI WAYNE J DDS dentists
6714 No Current Listing
6722 Schmitz Joseph J
1 - No Current Listing (4 Apts)
6729 Waluch Terry A
Waluch Vicki
1 - 2 No Current Listing (2 Apts)
6730 Wolf Sean
6731 No Current Listing
4 Becker Betty L
5 Navorzski Fred J
6735 Snyder Michelle J
6736 Bhagat Vipul S
1 - 2 No Current Listing (2 Apts)
6738 Pierce Deanna L
Putera William
Putera Billie
6741 Pringle Annie
6742 Burgess Gloria M
Burgess Gillian A
6746 Gonzalez Carlos & Jennifer L
6750 Omann Robert W
48TH ST INTERSECTS
6801 Reinherz Richard
Reinherz Howard R
REINHHERZ RICHARD P DPM podiatrists
6802 Farrell Thomas F
6804 Rowland Tony
1 - No Current Listing (5 Apts)
6807 Katy Therese A
1 - No Current Listing (2 Apts)
6813 Lyons Ardel M
Lyons Lee
1 - 3 No Current Listing (3 Apts)
6818 Chacon Sheila M
6817 Landre Paul A & Lynn F
6821 Borgiani Raven
Borgiani Glynis A
6822 P C TECH SVC computers- serv & rpr
6824 ABLE BEVERAGE SVC vending mach
6827 No Current Listing
6828 BOW WOVNS & MEOWS pet washing & grooming
Loading Tammy D
1 - No Current Listing (3 Apts)
6833 Cordieria Juan M & Marisol E
6837 Sunderland Roseella L
6843 No Current Listing
687N ST INTERSECTS
6901 Knudson Wallace L
6906 Madden Dorena
6907 Sewart James A
6912 Pini Amber K
6913 Matberg L
6914 CORNELL BROTHERS FURNITURE
furniture-stripping
6916 HIDALMEX AUTO auto rpr & serv
PHOTOGRAPHIC MEMORIES
photographers-portrait
6918 Strelczyk Francis L
Strelczyk Scott M
STERELCZYK'S WEDDING SPEC
photographers-portrait
6919 Strand Judith A
Strand Ryan L
6925 Conley Marilyn D
Conley Diane
Erickson Laura
Kavalasuskas Laura
70TH ST INTERSECTS
7005 No Current Listing
7009 Schranndt Richard H & Kimber L
7013 Meyer Earl W
Meyer Mary
7019 No Current Listing
71ST ST INTERSECTS
7103 Horn Edward I & Hollie I
11TH AVE INTERSECTS
RAILROAD CROSSES
7224 Faraca Alan A & Mary E
7228 Hasings Tristan J
7229 Miller Michael A & Tiffany M
7234 - 7235 No Current Listing (2 Hses)
73RD ST INTERSECTS
7300 Larson Harold J Jr
Larson Ronald P
7301 Mithouse Gail A
Mithouse David J
7305 Cameron William A
Cameron Rosa F
7308 Johnson Carlton
Johnson Debbie L
7310 Anderson Paul M & Mary J
7311 Tiedale Jackie L
7313 Hernandez Armando
7317 Ledlow Rickey A & Kim J
7318 Dobetignies Violé F
Dobetignies Francis
7401 No Current Listing
7402 Brown Christina A
Brown Chad
7405 No Current Listing

SHERIDAN RD Cont'd
7408 Brothen Thomas A Sr & Sharon A
7409 Jensen Lynn A
7412 Camacho Javier M & Ricardo
7413 No Current Listing
7416 Chambers Roscoe B II
Chambers Roscoe E Sr
7417 Wathen Delores L
Wathen Donald L Sr
7421 Madison Gary L
7422 Engeis Joanne A
75TH ST INTERSECTS
ZIP CODE 53143 CAR-RT C072
7500 MIRAZ RESTAURANT CGRP restaurants
7505 BITTNER'S ACCOUNTING & TAX
accountants
G C SVC collection agencies
HUCK REALTY real estate
INVENTORY OPERATIONS CONSLTG
consulting serv
E2 CAROL BEACH PARTNERS home builders
7507 - 7509 No Current Listing (3 Hses)
7511 R W HAGGARTY & ASSOC INC mutual funds
7513 No Current Listing
7514 KENO COLLISIONTEK auto body-rpr & painting
KENO LUBE & ALIGNMENT CTR auto rpr & serv
7519 Crump Evelyn I
7529 ROE & LARSON auto rpr & serv
SHERIDAN ROAD AUTO SALES & SVC
auto dir-used cars
7534 Braun Allen J
Braun Susan
7535 Taylor Sara
7539 Brown Michael F
Brown Michelle F
7540 No Current Listing
7548 CHILITOS INC restaurants
Stump Chester W
Stump Susan W
7550 MARV FISCHER'S MOBIL serv stations- gasoline & oil
76TH ST INTERSECTS
7602 Atkinson Freeman J
Atkinson Julia E
7606 Cole H
7607 FIRST RATE REALTY INC real estate
7609 Johnson Michael A
LAKE SHORE INC carpet & rug cleaners
7611 EAST SIDE TENNIS & FITNESS clubs
7612 Allen Randy A
7613 HILLERY'S KENOSHA BAR-BQ restaurants
7615 NAIL CREATIONS manicuring
7617 MOTHER OF GOD BYZANTINE churches
7618 Rusch Robert A & Diane C
7621 PROFESSIONAL TAN & TONE SALON
tanning salons
7622 Senais Sarah D
Senais Rusecki S
7623 GYROS IN HEROES restaurants
7626 Stokes Keith M
Stokes Linda L
7627 BOOK STORE book dir-used & rare
7700 Bowman Jackie L
Bowman Angie
7701 WASHBASKET LIMITED cleaners
7703 HEAD TO TOE STYLING STUDIO beauty salons
7704 No Current Listing
7705 CUTS & CURVES beauty salons
7707 SOUTHPORT CYCLING & FITNESS
bicycles-dtr
7708 Murphy Frank E
Murphy Sharon K
7709 CHESTER ELECTRONIC SUPPLY CO
electronic equip/sup-retail
7714 No Current Listing
7718 Gonzalez Trinidad E & Reisa C
7722 Anderson Philip F
7730 KENOSHA AREA FAMILY & AGING social serv & welfare org
MEALS ON WHEELS senior citizens serv
78TH ST INTERSECTS
7802 Boucher Gilbert R & Ardella C
7806 Silve Enequina G
Silva David V Jr
7810 Griffin Kenneth & Sarah
7814 Hinklusa Bonnie L
Hinklusa Richard J
7817 REDCOATS INC sports clubs
7818 No Current Listing
7822 Perez Fernin J & Paula D
7830 Anderson Holly M

SHERIDAN RD Cont'd
7839 HOME RUN FAMILY RESTAURANT
restaurants
7850 SCHNAABER'S SERVICE STATION serv stations- gasoline & oil
7855 AMERICAN DISCOUNT MUFFLER auto rpr & serv
78TH PL INTERSECTS
79TH ST INTERSECTS
7906 ANTHONY MOTORS auto dir-used cars
Ortega Arturo
7931 SHERIDAN SELF STORAGE storage-household & commercial
7936 AMERICAN WORLD TRAVEL travel agencies & bureaus
CRUISE WORLD travel agencies & bureaus
7940 ALL PRO SPORTS baseball sports cards/ memorabi
APS SKATE SHOP skateboards & equip
7943 SHIRL'S DRIVE IN restaurants
7944 CURVES FOR WOMEN health clubs studios/ gymnasium
7991 KNIGHT-BARRY TITLE INC title companies
80TH ST INTERSECTS
8005 SALVATION ARMY THRIFT STORE social serv & welfare org
8012 SPEEDWAY serv stations- gasoline & oil
8017 CLUB BREAKAWAY alcoholism info/ treatment ctr
8020 THOMAS EYE CARE optometrists od
8028 WISCONSIN RETINA SC physicians & surgeons
8035 MARAMATHA CHURCH churches
8040 DAKOTA ROSE STEAK HOUSE restaurants
Fiath Edward H & Rose E
8041 de Beaudoin Jay
8048 SOPHISTICATED catering
8053 L & M ROOFING & SIDING roofing contractors
Lundy Russell L
8056 MC DONALD'S restaurants
8057 Jantz Herbert J Jr
8067 Bautista Carlos J
Bautista Noe M
Bautista Saul
Bowman Terry
Cabrera Oscar & Gretchen
Herrick Todd A
Hinklusa Renee L
Jimenez Juan C
Layov Adrian
1 - 2 No Current Listing (2 Apts)
3 Rasmussen Fred P
4 Tariq Cynthia C
5 Baitscher Catherine M
6 Collins James R & Dorothy A
7 Demouin Deanna
7 Demouin Katie
8 Jansen James A
8 Jansen Brenda K
9 No Current Listing
10 Dibase Robert C
11 Crane Michael A
12 Schultz David C
13 No Current Listing
14 Acosta Guillermo
15 Guerra Betty J
16 - 26 No Current Listing (10 Apts)
27 Webb Susan M
27 Webb Randal T
28 - 29 No Current Listing (2 Apts)
30 Mitchell Patricia L
31 No Current Listing
32 Smith Jennifer R
33 Davis Bryan H
33 Davis Joann L
34 Santos Sylvester R Jr
35 - 37 No Current Listing (3 Apts)
39 Martinez Brenda
39 Martinez Maria J
40 Smallwood Rex J & Winifred C
41 Heckel Glen R Sr
41 Heckel Diane M
42 No Current Listing
43 Jensen Peggy S
44 Talbert Samuel
44 Talbert David A
45 Flores Daniela
48 - 48 No Current Listing (2 Apts)
50 Perez Estaban F
50 Perez Odilia
81ST ST INTERSECTS
8111 Cutler Donald L & Kathy A
8115 LOS APCOS restaurants
Ramirez Donaciano M
Rumiez Cresencio M
8119 Schultz David A & Pamela J
8123 Llanas Fernando L & Mary E
8124 ACE POWERSPORTS motorcycles & motor scooters
82ND ST ENDS

SHERIDAN RD Cont'd
8211 VYAS SHELL petroleum products
8225 PRO WASH car washing & polishing
8226 KENOSHA FUNERAL SVC funeral directors
8232 COTTMAN TRANSMISSION CTR
transmissions-auto
8248 CONKSCREW LOUNGE & RESTAURANT
bars
83RD ST BEGINS
8303 SHEFFIELD MOTORS INC auto dir-used cars
8311 Franko Robert R Jr & Tracey L
8319 Green Lawrence F
Green Larry
8325 Squires Edwin S
8326 Wagners Edward L & Tina M
8351 MEADOWMEER ASSISTED LIVING
residential care homes
104 Gregory Gladys P
105 - 116 No Current Listing (6 Apts)
117 Pawlak Chester J
118 - 119 No Current Listing (2 Apts)
121 Rush Rita C
201 No Current Listing
204 Hemmas Vincent
206 - 208 No Current Listing (3 Apts)
209 Ochwat Albert C
210 - 215 No Current Listing (4 Apts)
216 Lovetro Anthony M & Helen A
218 - 219 No Current Listing (2 Apts)
201 Wenneholm Kuo E
303 - 304 No Current Listing (2 Apts)
305 Meier Robert M & Lydia H
308 Blazak John E
308 Blazak Rose R
311 Mueller Joseph W & Bertha S
316 No Current Listing
317 Soltvitz George W
8400 Baubonis J
Cash Lawrence
Haack William
Harris Lois
Lashley Sybil
Paltrausky R
SHERIDAN MEDICAL COMPLEX nursing & convalescent homes
SHERIDAN REHABILITATION CTR
rehabilitation serv
Sebenich Lina
Helgesen George T
8405 Hansche Benjamin D & Elizabeth G
8452 ISHMAEL AUTO SALES auto dir-used cars
85TH ST INTERSECTS
85TH ST INTERSECTS
ZIP CODE 53143 CAR-RT C048
8600 JOB SERVICE government
KENOSHA COUNTY CHILD SUPPORT
county government
KENOSHA COUNTY JOB CTR county government
Leonard Rebecca
VOCATIONAL REHABILITATION-DIV
employment training serv
8650 HARRY'S AUTOMOTIVE SVC CTR auto rpr & serv
8700 KENOSHA TRANSMISSION SVC
transmissions-auto
Castvall Robert L Jr
Oatsvall Carol D
8719 AUTOMASTER INC auto rpr & serv
8732 Anderson Heidi M
Anderson Robert
Leondekar Christine M
Patterson Roosevelt
8735 RAT RACE LOUNGE bars
Schultz Gayle A
Talbert Ruth R
Talbert Lance R
2 No Current Listing
8743 Beck M
Cumings P
DESIGNING CENTS nonclassified
establishments
Garbay Martha
Kampf Sophia
Leasure C
Monroy Guillermo J
Osborn Mindy
1 - 2 No Current Listing (2 Apts)
3 Huzhold Eugene A
3 Huzhold Gertude
4 Ranzoni Mary L
5 - 8 No Current Listing (4 Apts)
9 Hinson Thomas M
9 Hinson James E
11 No Current Listing
12 Anderson Todd D
12 Anderson John R
13 - 15 No Current Listing (3 Apts)
16 Morin Marianna M
16 Morin Thomas J
17 No Current Listing
18 Lopez Roberto
18 Lopez Orelia L

SHERIDAN RD

SHERIDAN RD Cont'd

- 16 Ramos Mary M & Diego R
- 19 Taylor Norma J
- 20 Bogus Steven J
- 20 Bogus Beth A
- 21 McNeil Alan E
- 22 No Current Listing
- 23 Angelo William J
- 23 Angelo Michelle
- 24 Burchardt Erfand F
- 25 - 27 No Current Listing (3 Apts)
- 28 Goroski Anslem F
- 30 - 32 No Current Listing (2 Apts)
- 34 @ Truxs Richard A
- 36 - 40 No Current Listing (5 Apts)
- 42 @ Bradbury Elaine
- 44 Espinoza Luis P
- 45 Stata Clifford W
- 45 Stata Lutz
- 47 Cheney Miralda J
- 48 Bolton Robert M
- 49 Zimny Edward R & Marilyn D
- 50 - 51 No Current Listing (2 Apts)
- 52 Dandurand Sharon S
- 52 Dandurand Jerry E
- 53 - 55 No Current Listing (3 Apts)
- 56 Blankley Charles F
- 56 Blankley Phyllis
- 57 Schultz Marcella A
- 58 Hurst Thomas & Theresa J
- 60 Hunt Jeffrey A & Vickie L
- 62 No Current Listing
- 63 Young Erbe L & Pearl A
- 64 Smith Katherine L
- 65 Smith Alonzo A
- 65 Montgomery Jeffrey T
- 66 Grove Violet S
- 67 - 68 No Current Listing (2 Apts)
- 69 Lain Kevin R & Karen R
- 70 No Current Listing
- 71 Robinson Colleen M
- 72 No Current Listing
- 73 Kingfisher Brenda S
- 73 Kingfisher Don
- 74 Romero Lynda C
- 74 Romero Taryn
- 75 Henningfield James R
- 76 Fellers Owen E
- 77 Maki Mary A
- 78 Tierney Leslie M
- 79 No Current Listing
- 81 Moser Clyde E
- 81 Starling Jacqueline M
- 82 No Current Listing
- 83 Chavez Alfredo R
- 84 Grayson Albert L & Barbara J
- 85 No Current Listing
- 86 Henningfield George E
- 86 Henningfield Helen R
- 87 Isham Robert L
- 87 Isham Christine
- 87 MATTRESS EXPRESS & FURNITURE mattresses
- 88 No Current Listing
- 89 Stoinks Carl J
- 89 Rought Judith A
- 91 - 92 No Current Listing (2 Apts)
- 8750 @ Antony Michael D
- 8750 @ Hryczyk Jeremy M
- 8750 @ King Pete & Nancy
- 8750 @ McKinney Diana L
- 8750 @ Phillips B
- 8750 @ Rimer B
- 1 Taylor John E
- 1 Taylor Charles E
- 2 Cole Gladys A
- 3 No Current Listing
- 4 @ Schuster Deborah L
- 5 Zimmerman Janice E
- 6 - 8 No Current Listing (3 Apts)
- 9 Marotz Alvin G
- 9 Marotz Mark
- 10 Hawley Adam M
- 11 Piccolo Robert S
- 12 Ahonon Charles R
- 13 Pryse Alvin F Jr
- 13 Pryse Sue K
- 14 No Current Listing
- 15 @ O'Rand James L
- 16 Wheeler Lora L
- 17 Leineweber Lori A
- 18 Barbour Brian B & Wanda M
- 19 - 22 No Current Listing (4 Apts)
- 23 Davis Ray D Sr
- 24 Kuhart Pamela A
- 24 Kuhart M
- 24 Wood Timothy P
- 25 James Glenn E & Jaye A
- 26 Peachey Thomas L
- 26 Peachey T
- 27 Carter Karen M & C M
- 28 No Current Listing

SHERIDAN RD Cont'd

- 29 Plumley Brian W & Maureen K
- 30 Johnston Caryn L
- 31 Malone Jeffrey S & Sharon R
- 32 - 33 No Current Listing (2 Apts)
- 34 Shepherd Eileen M
- 34 Shepherd Tracee L
- 35 No Current Listing
- 36 Polston Wayne & Gale
- 37 Taylor Susan
- 37 Taylor Christy
- 38 Hakala Leslie J
- 38 Hakala Laurence
- 39 Malsack Michael A
- 39 Malsack Tabitha
- 40 No Current Listing
- 41 @ Limben Danny L
- 42 Peterson Raymond J Sr & Joann E
- 43 Loading Tammy O
- 44 @ Bakari Joan P
- 44 Bock Laurella D
- 44 Bock Scotty J
- 45 - 46 No Current Listing (2 Apts)
- 47 Covington Ronald D & Nancy K
- 48 @ Fugate Gary
- 49 No Current Listing
- 50 Hooper Andrew
- 8760 @ Ludwig J
- 1 - 3 No Current Listing (2 Apts)
- 8845 COPIER MAX copying/duplicating mach/upt
- 8845 COPIER MAX copying/duplicating mach/upt
- C CMB TAXI CO ambulance serv
- 8856 Seitz Tracy M
- 8867 BRV STORAGE storage- household & commercial
- SHILTS MASONRY genl contractors
- STONE WERKS INC stone-natural
- 8900 Lang Mark R
- 8900 @ McWilliam Jennifer A
- 8900 @ Redick Cadarta
- TRINITY HEALTHCARE SOLUTIONS health serv
- 15 @ Wine Roy L Jr
- 15 Wine Melinda A
- 18 - 18 No Current Listing (3 Apts)
- 20 @ Bennett Laura L
- 8937 Schneider Theresa L
- 8939 Alfano Marcus A
- Alford Esther V
- 8940 Thomas Michael J
- 9 No Current Listing
- 11 Carroll David P
- 8950 Crane Lynn
- 8950 Jones Will J
- @ Parker Jennifer
- 21 No Current Listing
- 22 @ Silva Daniel
- 24 Sturino Jason P
- 25 @ Hunter Tiffany
- 26 Sullivan Jason S
- 8960 Pious A
- Redick K
- 1 - 3 No Current Listing (2 Apts)
- 4 Dvorak Matthew R & Jenn
- 6 Lopez Santos T
- 6 Lopez Luis M
- 8961 AMERICAN LASER MARK INC physicians & surgeons equip
- SPRITUALITEES t-shirts-retail
- 4 90TH ST BEGINS
- 4 90TH ST CONTINUES
- \* ZIP CODE 53143 CAR-RT CODE
- 9000 ANDREWS AUTO REPAIR auto rpr & serv
- ANDREWS AUTO SALES auto dth-used cars
- 9001 @ Soward Sara
- 9002 Cole Wayne R & Lisa J
- @ Hudrick Gabrielle
- @ Hughes Mollen M
- @ Kessinger Mary J
- Keasinger Nyl K
- @ Koop Gerwin M
- @ Koretz Krista E
- @ Miranda Christine
- oAKWOOD MOBILE HOMES mobile homes-dth
- @ Reiserer Donna M
- @ Romani Gloria E
- Tirabassi Gina M
- Tirabassi Dominick M
- 1 Snowball Thomas E & Jean S
- 2 @ Waggoner Dale L
- 3 Hill Judith L
- 3 Hill Linda M
- 5 No Current Listing
- 6 Spencer Elden J
- 7 - 8 No Current Listing (2 Apts)
- 9 Torres Andrew S
- 9 Torres Joan A
- 10 Curtis Robert A
- 10 Cudahy Sharon L
- 11 - 12 No Current Listing (2 Apts)
- 13 Houston Richard J
- 13 Houston Sharon R

SHERIDAN RD Cont'd

- 14 Blas Kayn M
- 14 Blas Carla M
- 15 Blawette Linda L
- 15 Bowlette Brian
- 16 Mahkne Wildard K & Thomas A
- 16 Mahkne Wildard K
- 16 Toms C
- 17 No Current Listing
- 17 Walden Roberta M
- 19 No Current Listing
- 20 @ Chavez Carlos
- 20 Chavez J C
- 20 @ Chavez Marisol
- 21 - 23 No Current Listing (3 Apts)
- 24 Lopez Steven J
- 24 Lopez Kathleen
- 25 - 26 No Current Listing (2 Apts)
- 27 Letting Vickie L
- 28 Rice Floyd A & Sandra L
- 29 Lee Chris D
- 29 Lee Karli L
- 30 No Current Listing
- 31 Pachol Edward J
- 32 Garcia Porfirio
- 32 Garcia Jason
- 33 Walter Ruth H
- 33 Walter Eugene
- 34 Dietrich John P
- 35 Mason Darlene M
- 36 - 37 No Current Listing (2 Apts)
- 38 Casaly Paul G
- 39 - 40 No Current Listing (2 Apts)
- 41 Poyer Richard J
- 41 Poyer Linda M
- 42 - 43 No Current Listing (2 Apts)
- 44 Beecher Carol A
- 44 Beecher Judith A
- 45 No Current Listing
- 46 Markus Shirley F
- 46 Markus Jeffrey H
- 47 No Current Listing
- 48 Schend Charles W Jr & Patricia A
- 49 Beecher Ralph E
- 49 Beecher Donna R
- 50 - 51 No Current Listing (2 Apts)
- 52 Brown Diane S
- 52 Brown Blaine D
- 53 Martin Linda A
- 53 Martin Robert C
- 54 Langston Kim M
- 55 No Current Listing
- 55 Haydnor Paul J & Lois L
- 57 No Current Listing
- 59 Skopovny Vasil V
- 59 - 62 No Current Listing (4 Apts)
- 63 Volk Jeffrey S
- 63 Volk Kathleen A
- 64 No Current Listing
- 65 Fulton Michael T & Jennifer M
- 66 Tressan Terry L & Patricia M
- 67 No Current Listing
- 68 Baldemar Elton N
- 68 Baldemar Imelda G
- 69 No Current Listing
- 70 @ Clark Curtion G
- 70 Clark Kisha T
- 71 @ Cannon Douglas G
- 72 @ Thompkins James
- 73 Hunter Jeffrey M
- 74 Sinker Bruce H & Marylene V
- 75 Cory Jeffrey R & Dorothy R
- 76 Fani Anthony R
- 76 Fani Emilia R
- 77 - 78 No Current Listing (2 Apts)
- 79 Nieshke Maria C
- 80 Arneson Andrea L
- 81 No Current Listing
- 82 Leon Jose L
- 83 Andros Gregory A
- 84 Willemberg Robert P
- 84 Willemberg L
- 85 Groom Dana L
- 85 Schitz Kenneth W
- 86 - 88 No Current Listing (3 Apts)
- 89 Adams Allen A
- 89 Adams James L
- 89 Baral Kathryn A
- 91 - 92 No Current Listing (2 Apts)
- 93 @ Voiesmaro Kemmit R & Mark S
- 94 Chmielewski Rachael M
- 95 No Current Listing
- 96 @ Lovelace Karen P
- 96 Lovelace Roger D
- 97 - 98 No Current Listing (2 Apts)
- 99 Hanson Susan M
- 99 Hanson Robert H
- 100 No Current Listing
- 101 Foster Howard W
- 102 Overlay Timothy E & Stacey L
- 103 Bang Amanda V
- 103 Tang Chris P
- 103 Kerr Donald S & Luisa
- 104 No Current Listing
- 105 Watley Christine L
- 105 Watley Jennifer
- 106 Raymond Vernon J
- 106 Raymond Lisa J
- 107 Lloyd Traci L

SHERIDAN RD Cont'd

- 108 Pettit Sheri L
- 109 Peck Edward P
- 100 Peck Ruby M
- 110 Cundart Rosemarie M
- 110 Cundart Samuel E
- 111 @ Hall Jason P
- 112 No Current Listing
- 113 @ Puckett Herman L Sr
- 113 Puckett Herman L Jr
- 114 Kozowski Lorraine F
- 114 Kozowski Walter
- 115 Wheeler Edith E
- 115 Wheeler Donald
- 116 Kitchens Doris J
- 117 No Current Listing
- 118 Schoen Randall B
- 119 Young Lyllynda A
- 119 Young Matthew A
- 120 @ Webb Kristina R
- 120 Webb Diane A
- 121 @ Barber Joyce E
- 122 - 127 No Current Listing (6 Apts)
- 128 Hayes Stephanie M
- 129 - 131 No Current Listing (3 Apts)
- 132 Otto Jerry J
- 132 Otto Karl
- 133 No Current Listing
- 134 Kenesly Kenneth L & Diane M
- 135 No Current Listing
- 136 Kruse Chassadie F
- 137 Lightsey Jennifer
- 137 Lightsey Jerriason
- 138 - 140 No Current Listing (3 Apts)
- 141 Freitag Kirsten M
- 142 Fleming Tye D
- 142 Fleming Tammy L
- 143 - 144 No Current Listing (2 Apts)
- 145 Bonn Shirley M
- 148 Marcelain James C & Gloria D
- 147 Oliver David D Sr & Kathleen M
- 148 Dean Randy L & Leah E
- 149 No Current Listing
- 150 Ford Nicholas R
- 151 No Current Listing
- 152 Richmyra Randal K
- 152 Richmyra De Loris L
- 153 Richmyra Peder R & Tammy R
- 154 No Current Listing
- 155 Jacobson Brandon J
- 155 Jacobson Wendy J
- 156 Zarlotti Marie L
- 157 @ Johnson Laura
- 157 Johnson Roger
- 158 Poliquin James A Sr & Vivian H
- 159 Gutierrez Alfredo I & Debbi E
- 160 No Current Listing
- 161 Hachey Samuel N & Corlis M
- 162 Baillaire Amy M
- 162 Baillaire Rachael A
- 163 Spenser Donna M
- 164 Rich Michael A
- 164 Rich Kathleen
- 165 Sather Alan M & Mary A
- 166 Rahf Brian A & Jessica R
- 167 No Current Listing
- 168 @ Zorzy Lisa A
- 169 Bazotte Doreen A
- 169 Bazotte Joseph
- 169 No Current Listing
- 170 Bales Nancy J
- 170 Bales Carla M
- 171 Maurer Edward W & Rhea J
- 172 Taylor Susan J & Troy D
- 173 Whiteside Sharon L
- 173 Geary Timothy A
- 175 Geary Ajyn L
- 175 Reed Belinda
- 175 Reed Lawrence A
- 177 @ Bjork William A
- 179 Campolo Michael A & Rose M
- 179 Pavlovich Robert D & Patricia A
- 180 Pollock James R & Mary J
- 181 Maki Lloyd A & Karen E
- 182 No Current Listing
- 183 Sexton James R
- 183 Sexton Miranda
- 184 Langdon Jacquelyn J & John D
- 185 Manold Jason L & Robin D
- 186 Frazier Donald J
- 186 Frazier Lorraine M
- 187 Havemann Alan J
- 187 Havemann Joan A
- 188 - 189 No Current Listing (2 Apts)

NEW NEIGHBOR

SHERIDAN RD - SILVER LAKE RD

SHERIDAN RD Cont'd
190 Mulkey Donald C & Linda R
191 Robbins Matthew D & Jessica S
192 No Current Listing
193 Gunderson Marilyn A
194 Etiericka June A
194 Etiericka Matthew J
195 Brunsbach Keith A Jr
196 Felton Dale E
197 Sanderson Rhonda L
198 Koehner Jeffrey D
198 Koehner Dennis W
199 Brothen Jennifer
199 Brothen Jenifer
200 Waldman Elizabeth F
201 Phillip Russell J
201 Phillip Melissa M
202 No Current Listing
204 Smith Judith E
204 Smith Terri A
205 Annine Kathleen A & Michael K
206 Ranegan James E & Beverly J
207 - 208 No Current Listing (2 Apts)
210 Avak Nellie K
210 Akar Gene F
211 No Current Listing
212 Boyer John F
212 Boyer Denise
213 No Current Listing
214 Kriofsky Richard J & Roxanne M
9009 MARTIN BAND INSTRUMENT musical instruments-mfrs
9022 Wright Antonio & Lisa
101 - 103 No Current Listing (3 Apts)
104 Vranack Pamela S
201 - 203 No Current Listing (3 Apts)
204 Baldwin Wayne S
9024 Corcoran Carme
Hymon Patricia D
105 No Current Listing
106 Pencak Cynthia L
107 Marlin Mary C
107 Marlin Durrante E
108 Iaquinta Mary A
205 & Tokuhisa David A
206 No Current Listing
207 Hauser Brigitte G
208 No Current Listing
9026 Carroll Amy D
Hodel Mark R
Miller M R
41 Rouse Scott D
109 No Current Listing
111 McFarland Rose E & Dianne M
112 Schlegel Ricky D
209 - 210 No Current Listing (2 Apts)
211 Smith Sara L
212 Lother Milford A
212 Lother Nancy D
9037 IEA INC instr/vcom mach/vquip
9048 FINAL INNING bars
+ 81ST ST INTERSECTS
BUSINESSES 195 HOUSEHOLDS 1489

SHERIDAN RD Cont'd
10534 A-1 MARINE & AUTO auto dms-used cars
10606 No Current Listing
10628 Wilson Wilford B & Barbara M
10628 - 10630 No Current Listing (2 Hses)
10911 Torres Imelda R
10936 FROSTY'S TOBIN CREEK bars
11009 Wickersheim Lavonne L & Donald J
+ 111TH ST INTERSECTS
+ 115TH ST INTERSECTS
11505 @ Ramona Ine M
11511 Brandt Douglas R & Cheryl Lynn E
+ 116TH ST INTERSECTS
+ ZIP CODE 53158 CAR-RT R001
11606 WOODEN NICKEL bars
11618 Kammer Clarence K
11624 Draudt Lawrence E
11638 Scheckman Edwin J Jr & Helen J
11712 RAY RADIGAN'S BANQUET FACILITY banquet rooms
RAY RADIGAN'S RESTAURANT restaurants
11717 RICHARD STILES VEGETABLE FARM fruits & vegetables & produce
11740 Kalan Neil A & Awilda
11820 RUFFOLO III restaurants
11823 BUOY STORAGE INC storage-household & commercial
GREAT LAKES STEEL BUILDINGS buildings-metal
11828 @ Hughes Richard T & Joanne C
12000 RED BARN ANTIQUES antiques-drs
Vanhandel John R & Jacquelin P
12137 WINKER ENGINEERING motor vchcls passenger car bodi
Winker Mane L
12208 Mers Daniel M & Carolyn A
12212 SHERIDAN NEWS & VIDEO video tapes discs & cassettes
12234 No Current Listing
12236 @ McDonald Curt A
12302 @ Greco Anthony A
12312 LAKE CREST FURNITURE wood-fabhd lum-upholstered
12320 No Current Listing
12330 Cashmore Charles A Sr & Andrea L
12408 Spanglor Bruce W
12415 Demares David P
12506 BORDERLINE TATTOO body piercing
+ 128TH ST ENDS
12622 B & B ROOFING roofing contractors
12627 STATELINE AUTO SALES & BODY auto body-rpr & painting
STATELINE COLLISION CTR auto restoration
12701 No Current Listing
12709 @ Ewing Jason & Tracey
A Meek Edward D
A Meek D E
B - No Current Listing (2 Apts)
12719 STATE LINE SALES jewelers-retail
12720 STATE LINE CITGO convenience stores
+ 128TH ST ENDS
BUSINESSES 21 HOUSEHOLDS 47

SHERIDAN RD Cont'd
410 A 1 SECURITY burglar alarm sys
Jensen Rodney A Jr
422 BOB'S ON SHERIDAN restaurants
422 1/2 No Current Listing
440 Zahn Jason P
Zahn Paul H
451 Bisogaglia Gianni A
456 Wolin Steven R & Tamme A
490 Beckett Kim M
517 - 517 No Current Listing (3 Hses)
520 CLERICAL SERVICES UNLIMITED medical transcription serv
Haskin Peggy A
532 Lewis David J & Mary K
533 No Current Listing
541 Holman Johnna M & Alexander J
547 No Current Listing
550 Diament Dominic
583 Cullen Edward V Jr & Michele E
564 Peterson Augustina C
577 @ Marschak Gail S
581 @ Rivera Daniel & Amy
583 No Current Listing
585 Aletto Paul M Sr
Alojo Jan K
590 @ Lauterbach Stephen
593 Silliman Joseph T
600 Lee Robert E Jr
Lee Peter A
628 No Current Listing
631 @ Sosbe Lawrence
636 Fraley Gary N & Loreta L
641 Behm Philip M
642 Carla Ray
Carla Julie A
+ 6TH PL BEGINS
+ 7TH ST BEGINS
+ ENOS AVE CONTINUES
+ WALTER AVE BEGINS
+ PRATT AVE CONTINUES
+ LAKEWOOD AVE BEGINS
+ DEARBAY AVE CONTINUES
+ STATE ROAD 32 INTERSECTS
BUSINESSES 9 HOUSEHOLDS 44
SHERWOOD CT (BURLINGTON)-FROM 4873
NEUMANN LN SOUTHWEST
+ ZIP CODE 53105 CAR-RT R021
40710 Groth Gregory J & Susan P
40725 Haug Michael L & Joyce M
HOUSEHOLDS 2
SHORE DR (TWIN LAKES)-FROM 501 SUNSET VALE SOUTHWEST
+ WILMOT AVE CONTINUES
+ ZIP CODE 53181 CAR-RT R005
806 Hoick Richard L
808 Tarpey William M & Mary
815 Ghislain Raymond L
Ghislain Bette L
821 Patterson Kenneth
Radich William
827 Auman Art & Bobbie
831 Hartung Philip
901 Mustacci Douglas A
Mustacci Marie C
904 Sponholz Donald H
905 Fitzgerald Joseph E & Brenda
909 @ Bravo Athena
Bravo Chris
911 No Current Listing
915 Olenz Gary R
Przak Robert J
+ LAVERA PKWY BEGINS
1003 Kelly Timothy C
1009 Simanek Edward J
Simanek Annette
1015 Jacobs John M
1018 O'Toole Edward J Jr
+ MAPLE HILL TER BEGINS
+ MAPLE HILL TER CONTINUES
1103 @ Gunther Karl & Donna
Heinrich Karl H & Donna
1106 Rogus L
1111 Karedas James J & Nevenka M
1115 No Current Listing
1119 Oates Robert C & Phyllis G
+ SUNSET VALE BEGINS
HOUSEHOLDS 24
SHOREWOOD DR (SALEM)-FROM 30599 80TH ST
+ 312TH AVE ENDS
+ 75TH CT CONTINUES
+ ZIP CODE 53168 CAR-RT R002
7502 Baranowski Steve
+ 312TH AVE INTERSECTS
+ 312TH AVE CONTINUES
7509 Novak Christopher G
Novak Joanne C
7511 Noider Timothy J & Janie M
7527 No Current Listing
7531 Smirner Joseph M

SHOREWOOD DR Cont'd
Semmer Avera
7535 Pinkerton Neil C
7541 Kasparek Kurt J
7546 No Current Listing
7547 @ Lopez Ryan
7551 Hawkins Charles R Sr
Hawkins Charles R Jr
7555 Sanchez Miguel
7557 Daniels Brian J & Carrie A
7603 @ Irvin Christy
Piper Robert
+ 75TH PL INTERSECTS
7640 A No Current Listing
B Makonado Gina T & Robert D
7650 No Current Listing
7672 Gearhart James D & Noelle C
+ 76TH ST INTERSECTS
+ 76TH ST ENDS
+ 76TH ST ENDS
7710 Athenstaedt A J
Hedlund Laune
7712 Nolan Nick M
Nolan Wallace R
7717 Glover Patrick M & Karen J
7718 No Current Listing
7724 Scheske Keneth W
Scheske Lori
7729 Hudson Dolores M
7734 @ Hess John C
7743 No Current Listing
7744 Mike Ladoslaw & Elsie
7752 Writers Delamare V
7753 Donovan Duane D
7900 No Current Listing
7913 Boyer Leo P & Lilian F
7818 Roy David A
Roy Deborah S
7819 Radliff Ann M & Forrest G
7825 Dyrwood John A
7828 @ Schulz Haroldo
7831 No Current Listing
7900 Kijnski Stephen F & Patricia L
7909 Otzawski Ann M
Otzawski Dan F
7910 @ Cuda Shawn M
Cuda Craig L
7915 Glas Mark J
7919 Schwede Richard E & Jan A
7923 Doraz David M & Marian M
7933 Bulaer James R & Robin L
7934 Mickelson Robert G
Mickelson Francis B
7942 Rudolph Jeffrey L & Karla R
7943 Thorson Gilford P Jr & Linda D
7952 Wilansa Kenneth
7956 - 7962 No Current Listing (2 Hses)
+ 76TH ST ENDS
+ 76TH ST ENDS
+ 76TH PL INTERSECTS
+ 76TH PL INTERSECTS
8029 No Current Listing
+ 81ST ST INTERSECTS
+ 81ST ST CONTINUES
8115 Buns Larry C
8118 Longquist Bonnie A
8122 Peters Pamela J
Stier Pamela J
Stier Mady
+ N RIVERSIDE DR INTERSECTS
+ N RIVERSIDE DR CONTINUES
8142 Pasnhek Carl D & Christine A
8156 No Current Listing
8161 Buttarbrodt Dave A
+ 82ND ST INTERSECTS
HOUSEHOLDS 58
SHORT ST (TWIN LAKES)-FROM 199 MARION AVE NORTH
+ ZIP CODE 53181 CAR-RT R004
511 Fleming Allen R & Mary J
512 Miller Joyce M & Richard J
519 @ Vavrusa Deborah A & Mark J
522 Woods Christoph E & Katy T
525 Levine Jeffrey C
533 @ Jessica Jay J
544 Carmak Roy J
551 Graf William S & Mary C
+ MUELLER AVE INTERSECTS
HOUSEHOLDS 8
SILVER LAKE RD (SALEM)-FROM 9301 304TH AVE SOUTHWEST
+ 75TH ST CONTINUES
+ ZIP CODE 53168 CAR-RT R003
25901 Portzen Edward L Sr & Charlene A
26000 Kuender Judith A
26101 Graberoc Marilyn P
+ 273RD AVE INTERSECTS
+ COUNTY HWY F BEGINS
27322 Wohnrade Jacqueline K
Wohnrade Scott W

NEW NEIGHBOR

SHERIDAN RD
7818 Ruch Robert A & Diane
7819 FISH TNS gift shop
7821 PROFESSIONAL TAN TONING
7822 SALON beauty shops
7823 Service Sarah D
7824 Servino Ruscetti S
7825 Not Verified
7826 Dvorak Josephine
7827 BOOK NOOK REPEATS book stores
7828 PAPERBACK EXCHANGE book stores
7829 Pignotti Jean R
7830 Bowman Terry J
7831 Bowman Jackie L
7832 WASH BASKET on-oprtd indrs
7833 WANDA'S TRUE IMAGE beauty shops
7834 Bauer Ruth & Edward
7835 HOLY FAMILY CATHOLIC BOOKSTORE BOUTIQUE gift shop
7836 SOUTHPORT SCHWIMM sportswear shp
7837 Murphy Joyce H
7838 CHESTER ELECTRONIC SUPPLY CO elec parts equip
7839 Hyland Mary L
7840 Gonzalez Trinidad E
7841 Gonzalez Reisa C
7842 Anderson Phillip F
7843 Heland William D
7844 KENOSHA AREA FARM & AGING SERVICES indiv family acs
7845 Whruck Eric V
7846 78TH ST INTERSECTS
7847 Boucher Gilbert R & Ardele
7848 Valdez Herinda G
7849 Engelman Kathryn M
7850 Smeas Kevin J
7851 KENOSHA KROEDERS BASEBALL CLUB mbrshp club
7852 Stefani Janet R
7853 Perez Fernan J & Paula
7854 Anderson Holly M
7855 HOME RUN FAMILY RESTAURANT eating places
7856 Sponoulis Thomas J
7857 PL BEGINS
7858 Schneare Craig A
7859 SCHNAARE'S SERVICE STATION gas stations
7860 DAVE'S AMERICAN MUFFLER & BRAKE auto exhaust rfr
7861 Holden David A
7862 78TH ST INTERSECTS
7863 PAPPYS used car dealers
7864 KENOSHA ACHIEVEMENT CENTER job trng rtd svc
7865 AIM HIGH gift shop
7866 CRUISE WORLD travel agcy
7867 ALL PRO SPORTS gift shop
7868 SHIRL'S DRIVE-IN eating places
7869 78TH ST INTERSECTS
7870 SPEEDWAY STATIONS gas stations
7871 Not Verified
7872 Oferrill James M
7873 Robertson Laurie A
7874 Schoofs Greg
7875 Schoofs Mary A
7876 SLANA VICTOR STEPHEN MDSC
7877 SLANA STEPHEN V MD SC medical clinic
7878 Pizz Judith A
7879 UNITED GENERAL GRAPHICS comml prtg lth
7880 DAKOTA ROSE STEAK HOUSE eating places
7881 Jones Kevin R
7882 Piz Jacqueline P
7883 Piz Ralph C
7884 VOVES MOTORS used car dealers
7885 McDONALD'S eating places
7886 Jantz Herbert J Jr
7887 ALPINE MOBILE VILLAGE mobile hme gift shop
7888 Betcher Catherine M
7889 Bauder Sara
7890 Bjork Roxanne
7891 Crislowe S
7892 Davis Bryan
7893 Demoulin Deanna L
7894 Demoulin Janice J
7895 Dilase Phyllis E
7896 Dilase Bryan H
7897 Frickson Betty K
7898 Guerra Betty
7899 Guerra Michael
7900 Jensen Peggy S

SHERIDAN RD
8012a Claudia
8013 Robert C
8014 Rosales Angel J
8015 Talbert David A
8016 Brandenhi Curtis C
8017 Annie Jan R
8018 Not Verified (2 Apts)
8019 Collins James R
8020 Jensen James A
8021 Jensen Brenda K
8022 Crane Michael A
8023 Schultz David C
8024 Not Verified (4 Apts)
8025 Abbott Pamela J
8026 Mink Claude L Jr
8027 Mink Tom L
8028 Salemo Nicholas R Sr
8029 Paula M
8030 Morgan David J
8031 Garcia San J
8032 Hanrahan James L
8033 Not Verified (2 Apts)
8034 Geiselman Justin S
8035 Not Verified
8036 Bradshaw James E
8037 Ruona Suzanne M
8038 Not Verified
8039 Butterfield Catherine E
8040 Butterfield Scott C
8041 Keaton Patricia A
8042 Santos Joseph R Jr
8043 Not Verified
8044 Steffensen Walter O
8045 Steffensen Margaret A
8046 Raamussen Fredrick P
8047 Hechal Glenn R Sr & Diane
8048 Not Verified (2 Apts)
8049 Leopoldt Richard J & Theresa
8050 Knight Jerry W & Margaret
8051 Not Verified (2 Apts)
8052 BT BEGINS
8053 Cutler Donald L
8054 Cutler Kathy A
8055 TACO BELL eating places
8056 Schutz David A & Pamela
8057 Llanas Fernando & Mary
8058 Not Verified
8059 DIAMOND STAIRCASES spd rtr onrs
8060 WISCONSIN HARDWOODS
8061 Not Verified
8062 PRO WASH carwashes
8063 PALCO AUTO PARTS auto trans rfr
8064 CONKOW LOUNGE & RESTAURANT drinking places
8065 Holden Edward H
8066 Hausmann Kirk A
8067 SHEFFIELD MOTORS auto dvr mtr whd
8068 Frank Robert R Jr
8069 Frank Tracy L Jr
8070 Green Lawrence F & Sharon
8071 Dickie Tim A
8072 Carlton Nels G
8073 Adams Muriel
8074 Anderson Betty M
8075 Anderson D L
8076 Blodgett Ethel
8077 Bruno James J
8078 Edquist Lena
8079 Hix Gerald S
8080 Jarowitz Ralph
8081 Krueger M
8082 Krueger Martha
8083 Oug O
8084 Lounsbury Roy M
8085 McKaon Joan M
8086 Molnaro Ross
8087 Olson Thelma M
8088 Poulsen Emma
8089 Reich Ruby
8090 Seldane P
8091 SHERIDAN MEDICAL COMPLEX sickl trng cr lch
8092 Sparta Edith
8093 Tetroe P
8094 Hansche Elizabeth G
8095 Benjamin B
8096 LAKE SHORE FLOWER FARM florists
8097 ISHMAEL AUTO & RV SALES used car dealers
8098 78TH ST BEGINS
8099 SCHNEIDER'S AUTO SALES & PARTS auto home spc rtr

SHERIDAN RD
8600 CARPET ON SQUARE floor coverings
DEPT OF WORKFORCE DEVELOPMENT WISCONSIN JOB SERVICES employment agncies
Evenson Gretchen
FAMILY CARE DENTAL CENTERS etc chd of chrs
Granata Joseph
Mathias Eugene
DATSVALL LTD rsvdnt bldg opta
RESOURCE REFERRAL CENTER KENOSHA CNT child day care svcs
SILVER COIN AMUSEMENTS amusement rctn
T N TS CARPET CONNECTION floor coverings
UNITED MIGRANT OPPORTUNITY SERVICES job trng rtd svc
White Yelton
EXPRESS CAR CARE auto rfr
Not Verified
Cleveland Robert
OATVALL'S AUTO SALES used car dealers
PL ENDS
ALISON AUTO SALES used car dealers
Not Verified
Gomber Kenneth M & Shirley
Calderton Tim
NICO'S LOUNGE drinking places
Westmeyer Eugene R
Krueger Kimberly A
Abraham N
Benson Wendy
Brenner Dawn L
Blum Evelyn
Britsch Jacob
Britsch Scott K
Conrad Eleanor F & Stephen
Doosmagen Jeffrey
Gisail Helen M
Giorgi Helen A F
Gorodski A F
GREAT VALUE HOMES mobile home drc
Henningfield Helen R
Henningfield George E
Houts Lisa
Houts Steven
Hsham C
Hsham Robert
Litz Pamela R
Ludgren Donald A Jr & Ginger
Moser C E
Parnell Eileen
Raymond J Sr
Joanna J
Polzin Audrey
Ramos Mary
Scott J J
Sparks Allen
Sparks Ann
Teller Norma J
Yli Heli
Zampanti John
Zampanti Nellie
Zaimetz Dale S
Zaimetz Brett A
Zaimetzbetovs Marysica J
Kexel Ed A
Not Verified
Ratter Jacob B
Not Verified
Kovarsky Deanna M
Dosemagen Cliff D
Dosemagen Desirae H
Serasur Odile S
Coonrod John W & Françoise
Saline Arlene L
Salto David V
Williams Stephen E & Melody
Hutchison Connie L
Not Verified (2 Apts)
Morin Thomas J & Donna
Betovs Marysica J

SHERIDAN RD
Pietrowski Dawn L
Bogue Steven J
McNeil Alan E
Not Verified (4 Apts)
Wagner Katherine M
Wagner David W
Not Verified
Schumacher Cheryl M
Not Verified
Ambrosini Rasaan N
Guedalupa S
Not Verified
Pecha Lisa M
Satala Clifford W
Not Verified
Cheney Miralza J
Rosenberg Lawrence A
Rosebrian Brian C
Not Verified
Silva Eneida G
Silva David V
Vamer George K
Giles James L
Giles Cindy M
Not Verified
Huret Thomas & Theresa
Hurt Jeffrey A
Hansen Jeffrey T
Young Ernie L & Pearl
Young Ernie L & Pearl
Pecnick Noreen P
Grove Violet S
Not Verified
Nebling Lucille M
Jensl Barbara J
Jensl Jennifer L
Henderson Kenneth E & Doris
Benson Nancy L
Falcone Frank R
Gimenez Mario S Sr & Olga
McKinstry David L & Cheryl
Andrews Helen M
Deffrae Lisa M
Teschler Jacqueline R
Not Verified (2 Apts)
Aldag Timothy L
Aldag Joyce F
Colp Steven C
Colp Krista L
Richardson Rachel L
Eldor Brian A
Eldor Marthe A
Rought Judith A
Not Verified
Brown Sally
Burbridge Nancy J
Burbridge Mary R
Carter C Mack & Karen
Cole G A
Edridge James T
Shivy Mike
Johnson Harold M
Johnson Dean C
Johnson Caryn L
Kane Donna L
Kane Alton A
Lainewer Lor
MABLENE MOBILE HOME PARK rtd prpty lessors
Mills Diane
Mills Roger
Seidler B E
SENTRY INSURANCE ins agn's svcs
Shepherd Tracee L
Not Verified
Taylor John E
Taylor Carlton
Maroz Alvin G & Kathryn
Hawley Jonathan L & Sandra
Piccolo Robert S
Pryse Alvin F Jr & Susan
Wade George J
Koch Evelyn E

SHERIDAN RD
Wheeler Barbara E
Lumera Steve
Not Verified
Stock Kevin J
Stock Eldridge T
Not Verified
Peters Gordon W & Rebecca
Eacho Dianne J
James Glenn E & Jaye
Paschey Thomas L
Not Verified
Plumley Marleen K
Mistone Jeffrey S
Thompson Betty V
Thompson Vane E
Gunn James W
Gunn Amy J
Not Verified (2 Apts)
Downing Debbie J
Not Verified
Hakala Leslie J & Helen
Not Verified
Hogan Vivian L
Not Verified
Peterson Geraldine
Peterson Melissa S
Sigman Michael S
Sigman Brett L
Smith Altona A
Mills Robert E
Mills Roger L
Not Verified
Covington Ronald D & Nancy
Not Verified
Stockdale Richard E
Stockdale Richard P
Not Verified (2 Apts)
DAVID'S BODY & PAINT SHOP ext & body rrv
Luedke Charles W
T L C AUTO DETAILING carwashes
Martin Cynthia S
MARTIN & SONS ROOFING rfrng edng mtr ml
Formata Daniel P
CELLTECH COMMUNICATIONS mic rfr svcs
B L BARREL CO indus auto
Thompson Michael J
Hutchings Thomas A & Jessica
Schneider Theresa L
Not Verified
ZIP CODE 53143 CARR-T C062
Andrews Patrick J
ANDREWS AUTO SALES used car dealers
Anderson Helen
Anderson T W
Aulozzi Felix
Bakeraas Efran N & Della
Baies C
Baecher Judith
Baecher Philip
Beecher Cheryl A
Brown James D
Brown Jimmy
Cody Clavis E & Della
Cortey Linda
Crane Robert
Erdmann Rose A
Erdmann Rosalie A
Frey Robert J
Frey Stephen R
Gardinal Dennis
Guldansen Charles
Hachey Curtis
Hanson S
Haveman Alan
Herbert Debra A
Hill D L
HOLLYWOOD CONSTRUCTION
Hunter Jeffrey M
Hunter Dawn L
Johnson Stephen L
Kanevsky Kenneth L
Kogel Peggy A
Kogel Julie
Langston Kim
Larson C
Larson C
Leding Leo

NIelsen BUILDING SYSTEMS
A PURE DESIGN BUILD FIRM
COMMERCIAL & INDUSTRIAL BUILDINGS
CONSTRUCTION
STAFF ARCHITECT/ENGINEER
IN HOUSE FACILITIES PLANNING
COST ANALYSIS
DESIGN AND ENGINEERING
COMMERCIAL LAND AVAILABLE
(414) 681-0676
EMAIL: NIelsen@prodnet.net
1-800-400-7030
FAX (414) 681-1812
Office 414-657-7330
BUILDERS & REALTORS
HUXHOLD

SHERIDAN RD to SHOREWOOD DR

SHERIDAN RD
Lambert M. 694-1024
Marheke Kim. 697-1975
Marcelain Gloria. 942-9938
Marcelain James. 942-9938
Markus Geoff. 697-0472
Maroldi Jason. 697-9658
Maroldi Robin. 697-9658
Marlin Kurt. 694-3835
Maurer Edward W. 694-7311
Maurer Rhea J. 694-7311
Moore Lisa. 697-9965
Moore Robert. 697-9965
Morgan Kenneth J. 694-1348
Hansen M. C. 694-9291
Oseman Michael. 942-1308
Pachol Edward J. 697-5443
Pachol Elaine M. 697-5443
Pecha Kevin J. 697-3550
Pizzzi John. 694-2929
Pizzzi Paul. 694-2929
Pollock Jim. 942-1791
Pollock Mary. 942-1791
Ruan Leonard M. 697-7907
Rehm Susan J. 694-7441
Rich Judith. 697-1084
Rich Michael A. 697-1084
Robbins Matthew. 697-8498
Sather Alan M. 697-0190
Sather Mary. 697-0190
Savaglio J. 697-7701
Savaglio R. 697-7701
Scheidt Charles W. 697-2249
Schneider Randall. 942-4381
Scheidt D. E. 942-4322
Smith Judith. 694-0280
Spivy James M. 942-7584
Stieck Carl J. 694-8550
Steenwerf Carl W. 942-8202
Steenwerf Mary. 942-8202
Stout Debra L. 694-8733
Stoyler Earl S. 697-0178
Stoyler K. 697-0178
SUNSHINE PHOTOGRAPHY
photofishing bars. 694-2608
Tait Richard A. 697-3599
Taylor Susan. 697-0895
Traylor M. 942-9132
Tucker Charles. 697-1158
Turner C. 697-5042
Turner Harry. 697-9953
Villarreal Susan A. 697-0429
Wachter Chad. 942-1988
Waldron Elizabeth. 697-9812
Wendner Kathy. 694-7858
White Shawn D. & Denise D. 694-1735
Witt Robert E. 694-4431
Wood Herman D. 694-9363
1 Snowella Thomas E. & Jean D. 697-1000
2 Kaspepler Jonathan W. & Nancy D. 697-9129
24 Hill David L. & Linda D. 697-8021
3 Betotte Russel J. & Rose D. 697-0296
5 WESTPHAL DEBRA L DAY
CARE child day care. 694-1823
6 Spencer Elden J. 694-6256
7 Kims Cecilia N. 694-3253
8 Munro Clarice L.
9 Torrie Andrew S. & Dawn D.
11 Trabassi Gina M.
12 Griswold Glen F.
12 Griswold Jeanne E.
13 Houston Shawn R.
13 Houston Cindy L.
14 Johnson Naomi M.
14 Johnson Daniel J.
15 Rowlette Linda L.
16 Guthrie Carol S.
17 Kerr Donald S.
17 Kerr Ann M.
19 Ashmus Atsuko.
20 Juberl Thomas M.
21 Wamock Tam D.
22 Not Verified
23 Sorenson Betty J.
25-28 Not Verified (2 Apts)
30 Frederick Ronald J.
33 Not Verified
34 Beck Margaret M.
35 Noble Betty J.
35 Noble Betty E.
37 Rubenstein Lorraine H.
37 Rubenstein Linda M.
38 Jacques Janet L.
40 Huggins James W. & Mary D.

SHERIDAN RD
41 Delap Doris L.
43 Navochick Harriet J.
44 Not Verified
45 Berger Jeanine D.
48 Markus Shirley F.
48-49 Not Verified (2 Apts)
50 Sanchez Jose J.
50 Sanchez Saucedo J.
52 Not Verified
53 Renschin James E.
53 Renschin Kimberly L.
54-58 Not Verified (3 Apts)
57 Holm Raymond G.
59 Burkee Michael J.
60 Cornwell Linda M.
60 Cornwell Mark A.
61 Wolin Dale L. & Barbara D.
62 Swanson Jeannie E.
63 Not Verified
64 Savaglio Janet M.
64 Savaglio Robert A.
65 Janike Wilam R.
68 Not Verified
69 Sobon George J. & Susan D.
70 Gillespie Travis G.
70 Gillespie Tracy L.
71 Gutterfield Leanne M.
71 Butterfield George A.
72-73 Not Verified (2 Apts)
74 Seikler Bruce H. & Marylene D.
75 Corey Jeffrey R. & Dorothy D.
76 Guttera Leann S.
76 Butera Leighann S.
77 Irvin Robert A.
78 Not Verified
79 Lewis Gladys J.
80 Roarkree Helen L.
82 Leon Jose L.
83 Strohkirch Jerome W.
83 Strohkirch Gale W.
84-85 Not Verified (3 Apts)
87 Garvasi Amy B.
88 Kilmer Brian K.
89 Not Verified
90 Gallo Leo & Rose.
91 Not Verified
92 Lelling Donald L.
92 Lelling Vickie L.
93 Not Verified
94 Chmielewski Rachael M.
95 Not Verified
96 WILLOWS drinking places
97 Not Verified
98 Durkee Donna K.
98 Durkee Erich C.
99 Metcalf Scott A.
100 Diehl James W. & Judith D.
101 Koster Howard W.
102 Overlay Timothy E.
103 Stacy J.
103-104 Not Verified (2 Apts)
106 Raymond Vernon J.
106 Raymond Dorothy A.
106 Deywalt Kenneth R.
106 Deywalt Kristin L.
109 Garaki Richard J.
109 Genevieve D.
110 Cundari Rosemarie M.
110 Cundari Thomas S.
112 Edwards Conrad L.
113 Steege Peter V.
114 Holst Richard E.
114 Wheeler Edith E.
118 Kitchens Charles E. & Doris D.
117 Not Verified
118 Schoen Randall B.
119 Young Lilykande A.
119 Young Clarence.
120 Not Verified
121 Baltes Nancy J.
122 Williams Yvonne B.
122 Williams James A. Jr.
123 Kuka James M.
123 Lindstrom Gienna K.

SHERIDAN RD
124 Not Verified
125 Soward Lynn F.
128-130 Not Verified (2 Apts)
131 Maccari Mary C.
132 Not Verified
135 Hulse Scott R.
137 Krupp Kenneth M. & Lisa D.
138-140 Not Verified (2 Apts)
141 Lalonen Christine L.
141 Lalonen Jon A.
142 Dombrasi Jerome B.
142 Dombrasi Jerome L.
143 Townsend Thomas N.
144 Not Verified
145 Bonn Richard C. & Shirley D.
148 Pizzi James R.
149-149 Not Verified (2 Apts)
150 Ford Nicholas R.
151 Not Verified
152 Martinson Jerome J.
153 Brennan Peder R.
155 Stoyer Alan M.
158 Slayton David A. & Tam D.
157 Not Verified
158 Peltquin Roger A.
159 Vivan D. & G.
159 Gutierrez Debbi E.
159 Gutierrez Alfredo I.
161 Hechey Samuel N. & Coris D.
162 Belaire Lloyd M.
163-165 Not Verified (2 Apts)
166 Peters Jessica R.
167-168 Not Verified (2 Apts)
172 Taylor Troy D. & Susan D.
173 Not Verified
174 Petersen Deborah M.
174 Petersen Robert C.
175 Tucker Randy D.
175 Tucker Patti A.
178 Campolo John G.
178 Campolo Michael A.
179 Pavlovich Robert D. & Patricia D.
180 Not Verified
182 Coffee Katherine M.
182 Coffee Michele L.
183 Dolan John D.
184 Langdon John D.
185 Maroll Jason L.
185 Maroll Robin D.
186-188 Not Verified (2 Apts)
189 Tadayah Jill A.
190 Mulkey Donald C.
190 Mulkey Linda R.
191 Robbins Dennis A.
191 Robbins Jessica K.
192 Not Verified
193 Gunderson Marilyn A.
194 Wood Kenneth L.
194 Wood Diane A.
195 Brunsbach Keith A.
195 Brunsbach Dorine L.
196 Seifke Robin R.
198 Kohler Jeffrey D.
198 Kohler Justin T.
199 Brothen Linnea A.
201 Not Verified
202 Flamm Robert D.
202 Flamm Violet B.
204 Kuhnert Kenneth L. & Danne D.
205 Arvine Michael K. & Kathleen D.
207 Not Verified
208 Lawrence Richard A.
208 Lawrence Marilyn M.
210 Not Verified
211 Blackwell Deborah J.
212 Not Verified
213 Zurka Ricardo P.
213 Zurka Vivan M.
214 Kriofsky Richard J.
214-RDLOT91 Not Verified (2 Apts)
8008 MARTIN BAND INSTRUMENTS
musical instruments.
Paacucci Leon G.
ZUMFANO STUDIOS commercial photography.
Lange Bernard K.
Moran Mark A.
Padgett J.
Patrick Dennis F.

SHERIDAN RD
West Geraldine D.
103 Logan Jack N. & Joanne D.
104 Eame Stephen J.
104 Ernie Christian D.
201 Poflet Tammy J.
203 Hernandez Irma D.
203 Hernandez Rene.
204 Not Verified
2024 Acari Kathleen M.
Geryol S.
Jantgaard Peter J.
Tucker Janet.
105 Halsey Harry E.
Cecilia S.
106 Not Verified
107 Martin Durrette E.
107 Martin Dee.
108 Aquinta Mary A.
205 Lang John F.
207-2062C Not Verified (2 Apts)
2026 Harmon Anthony.
2026 Leair Kimberly.
Lueh Melinda E.
Schlegel Rick.
Schultz Jason M.
Schultz Kristin E.
109 Ingram Steve A.
111 McFarland Rose E.
112 Not Verified
209 Elmer Michael D.
209 Elmer Carolyn M.
211 Krause Scott D.
211 Krause Meinda L.
212 Lother Nancy D.
212 Lother Milford A.
9037 I E A Inrl omb angs.
9048 FINAL INNING liquor stores.
+81ST ST INTERSECTS
ZIP CODE 53143 CAR-RT CO25
3016 Puera Samuel J. Jr. & Kathy D.
9406 Riley Mabel E.
9414 Dehart Allan G. & Marie D.
9424 Sparks Steven J.
Sparks Stockdale L.
9476 Flynn Matthew L.
Flynn Annette M.
9535 Colbert Karen G.
+87TH ST INTERSECTS
9719 Hagglund Roland E.
Hagglund Mary K.
9748 Beall Brenda L. & Brande D.
9767 Frei Leonard J. & Theresa D.
9801 Corbe Brian L.
Lawrence Carl A. & Ingrid D.
Pirzada Zakia M.
R Y MOTEL hotels & motels.
9653 McCarthy Douglas J.
9693 Boom Thomas G.
9907 Burger Lawrence N.
10307 Wedge Arthur A. Jr. & Jennifer D.
+104TH ST INTERSECTS
10528 Bauer James D.
10534 A-1 MARINE & AUTO boat dealers.
Surdal Melvin M.
10606 Saidyar Louis Jr.
Saidyar Ayda C.
10628 Wilson Barbara M. & Wilford D.
10628 Chaney Tina M.
10630 Amenbois Lisa M.
10909 Yukus Stanley J. Jr.
10911 Not Verified
10936 STETSONS drinking places.
11009 Wickersheim Lavonne L.
+117TH ST ENDS
+118TH ST ENDS
11505 Draper Paul R.
11511 Brandt Douglas R.
Brandt Charolynn E.
ZIP CODE 53143 CAR-RT R001
11806 WOODEN NICKLE drinking places.
11618 Olsen William B.
11624 Draudt Lawrence E.
11638 POLYCYCLE LIMITED refuse systems.
Schackman Edwam J. & Helen D.
11712 RADIGAN RAY eating places.
11717 STILES RICHARD VEGETABLE FARMS ht veggie markets.
11740 Katan Awilda & Katan Hall.

SHERIDAN RD
11820 Neewe William D.
11825 BENSCH MOTOR SERVICE auto parts.
11829 Weiss Paul R.
Weiss Andrea M.
12000 Vanhandel John R.
Jacqueline W.
VANHANDEL'S RED BARN ANTIQUES used merch stores.
12137 Winkler Alan L. & Maria D.
WINKER ENGINEERING iron steel forging.
12208 Crowder Walter E.
12212 SHERIDAN NEWS & VIDEO electronics.
12234 Biese Michael H.
Eisner Jeffrey D.
12238 Not Verified
12302 Mason Christine K.
12320-12348 Not Verified (3 Hous)
12408 Spangier Bruce W. & Colleen D.
12415 Demaree David P.
12439 J. & L. OIL gas stations.
PHIL GAS & GROCERY gas stations.
Ponia Pashpinder S.
12508 BORDERLINE TATTOO misc print area.
Cranston Sharon B.
Cranston Karla J.
12520 Not Verified
+128TH ST ENDS
12622D Fresh Dorothy D.
Koopmann Brian H.
Shen Carlson L.
12627 STATELINE COLLISION auto repair.
Yde Peter B. Jr.
12640 Not Verified
12643 Junn Sue A.
Kinsky Timothy P.
Smith Carmen L.
Smith Carmen L.
12701 Not Verified
12704 STATELINE MOTORS used car dealers.
12709 Daley Melody A.
Daley Marilyn M. Jr.
12718 STATE LINE SALES gift shop.
12720 STATE LINE CITGO gas stations.
128TH ST ENDS
BUSINESSES 219 HOUSEHOLDS 1629
SHERIDAN RD (PLEASANT PRAIRIE)
ZIP CODE 53158 CAR-RT CO02
11511 Not Verified
ZIP CODE 53155 CAR-RT R004
11826-12643 Not Verified (2 Hous)
HOUSEHOLDS 3
SHORE DR (TWIN LAKES)-FROM 198 COUNTY HWY Z SOUTHWEST
ZIP CODE 53181 CAR-RT R003
901 Mustoed Douglas D.
904 Sponholz Donald H.
905 Not Verified
911 Pickett Charles L.
915 Olenz Gary R.
1003 Not Verified
1009 Simanek Edward J.
10307 Simanek Joyce.
1015 Hall Michael F. & Sharon D.
+LAVERA PKWY ENDS
1018 Otloie Edward J. Jr.
+MAPLE HILL TER ENDS
11030 Henrich Karl.
1106 Rogus L.
1111 Karades James C. & Nevenka D.
+Taser James.
1115 Jacobs John M.
Jacobs Laurie.
1119 Oates Charles C.
Oates Phyllis G.
+RUNSET VALE ENDS
HOUSEHOLDS 15
SHOREWOOD DR (SALEM)-+78TH ST BEGINS
ZIP CODE 53188 CAR-RT R002
7509 Hehn Brian R.
Novak Christopher G.
7511 Holzer Jane M.
7527 Oove Lina R.
+MURKINS CASEY A.
Simmer Avera D.
Simmer Joseph M.
7535 Pinkerton Neil C.
7541 Kasperak Kurt J.
7546 Crowley Kelly B.
7547 Frahm Carol A.
Frahm Rodney W.
Gibbe Wilford J.
Hawkins Patricia S.
Green Thomas J.
Green Glna J.
7603 JOERNDT'S DON LOGHOUSE drinking places.



# Kenosha, WI Directory - Polk Co

• HOMEOWNERS

168

SHERIDAN RD-Cosid  
3840 SHERIDAN RD #57 6947  
3840 SHERIDAN RD #57 6947  
6806 Penta Jean M & Lynn #57 4568  
6807 Penta Wm & Rita #57 4568  
6807 Not Verified  
6810 Vacuum Angela R & Fernanda #57 4568  
6810 Vacuum Angela R & Fernanda #57 4568  
6810 Vacuum Angela R & Fernanda #57 4568  
6813 Apartments  
1 Not Verified  
6817 Vacant  
6820 Vacant  
6821 Mc Donough James B & Ann H #2  
6824 Vacant  
6824 ABLE BEVERAGE SERVICE vending  
mach 684 4098  
Rd Virginia Wm T & Betty A  
6828 LONA'S CERAMICS 687 5671  
6829 Not Verified  
6829 Apartments  
1 Unfurn Wm T & Betty A #2 687 1608  
1 Unfurn Wm T & Betty A #2 687 1608  
6830 LONA'S CERAMICS 687 5671  
6832 Not Verified  
6837 1/2 Bldg B & E #104 M #2  
684 1146  
6843 Anderson Steven L & Kelly A #2  
684 7068  
• 69TH ST INTERSECTS  
6901 Knutson Wallace L #2 #2 684 4904  
6902 Poderski Mich J & Alma R #2  
6902 81 80  
6907A Cheryl Jerry A & Susan #2  
Burlington Rita J 684 0532  
6912 Cornell Harold R & Betty #2  
De Wit Darlene #2 687 1151  
6918 Mc Gill Marvin #2 #2 687 3483  
Mc Gill Marvin #2 687 3483  
Mc Gill Marvin #2 687 3483  
6918 CORNELL BROTHERS FURNITURE  
STRIPPING 686 1185  
6918 CRAPPS AND GIFT SHOPPE gift shop  
684 1511  
6918 STEREOVIZOR COLOR  
PHOTOGRAPHERS INC 682 8003  
Stereo Vizor #2 #2 682 9247  
Stereo Vizor #2 #2 682 9247  
6919 Plants Rodney B & Barbara L #2 #2  
682 6427  
6925 Mohr David & Pam #2 #2  
• 70TH ST INTERSECTS  
7005 Beckway Valerie E #2 #2 687 9802  
7008 BLACK LION ANTIQUES & ARTFACTS  
682-8229  
7008 Schrandt Alch & Kimber L #2 #2 684 0611  
7012 Meyer Earl W & Mary H #2 #2  
687 8113  
7019 Not Verified  
• 71ST ST INTERSECTS  
7202 ST MARKS AUDITORIUM 684 9622  
• 11TH AVY INTERSECTS  
• CAN W CROSS 128  
• 12TH AVY INTERSECTS  
• 73D ST INTERSECTS  
7224 Ferrer Alan A #2 #2 682 6818  
7228 Sub Michael A & Joyce E 684 1206  
7229 Vales David W & Wanda J #2 #2  
687 9128  
7234 Albano Le Roy & Lorrie C #2 #2  
684 0145  
7235 Not Verified  
7300 Larson Harold J & Bernadine V plmb  
684 7223  
7301 Millhouse Galt A #2 #2 682 8018  
Millhouse Mich C 682 8018  
7302 Cameron W A & Rose F #2 #2  
684 3014  
7303 Johnson Carlton L #2 #2 684 2814  
7310 Anderson Paul M & Mary Jo #2  
684 8021  
7311 Roberts Ronald #2 686 0089  
7313 Wendt Bert L  
7313 Somers Charlene M 685 0870  
7318 De Bolognina Vida F #2 #2 688 1435  
7320 Herman Hugh A & Lynette M #2 #2  
684 7008  
7322 Hammond Paul F & La Verne J #2 #2  
688 9689  
7326A Lavigne Karl 682 7920  
Laurence Kathleen A 682 7920  
De Ford Lynette 682 7920  
7326B Bostetter Joan M  
7329 Not Verified  
7412A Handbuch John D & E Anne Moran  
686 2670  
7413 Not Verified  
7416 Chantre Rose B & Althea #2 #2  
684 8640  
7417 Whitton Donald L & Debra L #2 #2  
684 8820  
7421 2122 Not Verified (2 Hous)  
• 75TH ST INTERSECTS

7500 STARS & STRIPES RESTAURANT restr  
684 1650  
7505 HICK HEALTH 687 7819  
PSYCHOLOGICAL SERVICES CENTER  
OF WISCONSIN private mental health clinic  
682 2727  
7506 BELLA MOBILE CARE vans 687-5881  
U A & C O BUSINESS FURN 684  
686 1875  
7507 Wright Michl  
#Bracke Bobette  
Kilmer Mary Beth  
7509Baughe Lisa 683 0620  
Screening Neely 683 0620  
7511 KENOSHIA COUNSELING CENTER  
682 3535  
7513 Gauss Conrad M Jr #2 #2 684 2448  
7514 PALMEN OLDMOBILE INC 687 6134  
7519 Crump Evelyn #2 #2 682 9028  
7529 SHERIDAN ROAD AUTO SALES used  
cars 684 8684  
7534 KIDS COLLECTION & MATERNITY  
SHOP childrens clo 684 1173  
7535 Frost Jan M & Teresa M #2 #2  
682 6878  
7538 Vacant  
7539Mishow J 687 0317  
7544 Kibler Mary Beth  
7548 Gomez Reynaldo A Isabel #2 687 0671  
7550 FISCHER MARY SERVICE 684 2844  
• 76TH ST INTERSECTS  
7602 Atkinson Freeman J & Lorine #2 #2  
Atkinson Eugene 682 8416  
Atkinson Julia 682 6413  
7603 Vacant  
7604 Thompson Matt & Renee #2 #2  
684 7663  
7607 Vacant  
7608 PIZZA POPPER 682 8300  
7611 SAGEHIT CLUB 682 7373  
7612 Richmond Lewis E & Kymerika #2  
684 4248  
7615 GALLO PHARMACY INC 684 8627  
7617 UNIVERSAL TRAVEL & TOUR 684 3126  
7618 Ranch Rob A & Darce C #2 #2  
684 0001  
Ranch Richard A 684 2004  
7619 WEIGHT WATCHERS club & diet  
682 8620  
7621 PROFESSIONAL TAN & TONE SALON  
682 0151  
7622 Becker Floyd J & Ruth L #2 #2 684 1907  
7623 FALCETTI SUBS SANDWICHES &  
CATERING 682 6204  
7625 SKINS 684 2211  
7627 MORT'S MORTS bevres sups 684 2211  
7628 DeWitt Josephine #2 #2 682 9026  
7627 Vacant  
7630 Soldana Frederick V #2 684 1965  
7701 WASHBANK LTD 684 8208  
7702 COLLIERE INC 684 6994  
7704 Bauer Edw L & Ruth E #2 #2 684 6075  
7706 WANDA'S TRUD IMAGE BEAUTY  
SALON 682 0131  
7707 ANGELO FLORISTS INC 684 0721  
7708 Murphy Joyce H #2 #2 684 8863  
7709 CHESTER ELECTRONIC SUPPLY CO  
684 4618  
7714 Hyndak Mary L #2 #2 682 9370  
7715 Vacant  
7730 Vacant  
• 78TH ST INTERSECTS  
7801 SIMMONS ATHLETIC FIELD  
7802 Boucher O Rick & Ardella C #2 #2  
687 3212  
7804 Valdez Robt C & Herlinda C #2 #2  
682 4091  
Valdez Irma C 682 4091  
7810 Margaret Krven T & Julia A #2  
687 3523  
7814Baldoni B 688 3208  
7817 KENOSHIA COLLEGE BASEBALL CLUBS  
7818 Miek Janet R #2 #2 686 3609  
7822 Nicolaizzi John S & Maryann #2 #2  
687 8625  
7823 Anderson Dale A & Heida #2 #2  
7828 HOME RUN RESTAURANT 684 8130  
• 78TH PL INTERSECTS  
7850 SCHWABER'S SERVICE auto repair  
684 6628  
7856 CUSTOM CARS AUTO CENTER auto  
ratls 688 0111  
DAVE'S AMERICAN DISCOUNT  
MUFFLER 686 1017  
• 79TH ST INTERSECTS  
7905 PARISE MOTORS used cars & trucks  
682 8000  
7915 KENOSHIA ACHIEVEMENT CENTER  
688 1687  
7930 AMERICAN WORLD TRAVEL (DIF  
OP TRAVEL DYNAMICS INC) 684 6600  
P E B O D A (DR OPC) 683 8440  
7934 S P E B O D A (DR OPC)  
7936 Vacant  
7940 ALL PRO SPORTS CARDS baseball  
cards 682 9911  
7943 SHIRLEY DRIVE IN 684 1908  
7944 FOUR STAR VIDEO sit & rental  
684 3336  
7991 DANHIS TOO restr 683 9916

• BOTH ST INTERSECTS  
8008 SALVATION ARMY STORE 684 9151  
8012 WEEPWAY 684 1208  
8015 FASULO'S WINES & LIQUORS liquor  
store 682 4420  
8020 FERREDA JAMES R ophthalmologist  
684 0726  
SIANA V STEPHEN system  
FERRILL JAMES optom 684 0726  
THOMAS JEFFERY R optom 684 0726  
8035 UNITED GENERAL GRAPHICS INC  
682 6884  
8037 ANGELO'S BAKERY SHOP 684 0608  
8040 DAKOTA ROSE STEAK HOUSE restr  
684 7243  
Thurs Edw & Rose #2 #2 642 0679  
8041 The Ralph C Jr & Jacqueline P #2 #2  
682 5287  
Pia Ralph C III 682 5687  
Kulor Arne 682 5687  
8048 SOPHISTICATED RESTAURANT 683 3963  
8063 VOYIS MOTORS INC used cars  
684 7277  
Venus Rod G #2  
8057 Jason Herbert J #2 687 6640  
8068 MC DONALD'S restr 684 4840  
8067 CARPET MAGIC carpet cleaners  
682 5589  
• West Arthur A & Jennifer L  
Lora  
802 8619  
1 Walls Anne B #2 687 1175  
2 Weyerberg Norman L #2 687 7728  
3 Wicks Charles E #2 682 8127  
4 Fawcett Cynthia C #2 687 7228  
5 Forrest Cheryl A  
6 Collins Jay R & Dorothy A #2 684 1061  
7 De Monte Dee Ann #2  
8 Wochowich Thom W & Lorna L  
684 0001  
9 Di Hane Robert C & Phyllis E #2 #2  
682 1627  
10 Foster Dale J #2  
11 Flann Felix #2 687 6401  
12 Dana Kelly #2  
13 Mc Clure Nancy  
14 Mc Alpine Erna B #2 688 3644  
15 Mc Alpin David R 688 3644  
16 Hickey Donna M #2 684 2078  
17 Perry Betty W #2 #2 684 1621  
18 Fredrickson Betty K 684 0428  
19 Fredrickson Gary D 684 0508  
17A Estherhoff Georgia  
18 Jackson James A & Carol L #2 #2  
684 8881  
18 Jameson Jason 684 8981  
18 Jameson Jane 684 8861  
19A Dale Koolen Pam 687 5818  
20 Anthony Marlene J #2 682 8118  
21 Marcucci Joy S & Kim #2 684 8186  
22 Mc Donald John #2  
23 Nighweh Reta J & Wanda L #2 #2  
24 Patrick Nichole  
25 Vacant  
26 Marcucci Nichole & Delle M #2  
687 6290  
27 Robinson Benj & Pearl 686 1174  
28 Roy Lenay & Antonio  
29 Bradshaw Jan E #2 688 8661  
30 Norwood Sue 688 3078  
31 Mohr Nancy A #2 684 2894  
32 Baderfield Catherine  
33 Altony Arlene E #2 688 8264  
34 Scherer Walter E & Debra L #2 #2  
687 3109  
35 Sauter Joe #2 687 1622  
36 Not Verified  
37 Knight Marge #2 688 4488  
37 Stettinman Walter 684 4496  
38 Anthonissen Dar 688 3498  
39 Not Verified  
40 Southwood Winifred C & Kathryn S #2  
684 0381  
41 Frazier Rex 684 0381  
41 Westlund Roy #2 684 6315  
42 Carolina Donna L #2  
43 Not Verified  
44 Talbot David #2 #2 684 8587  
45 Leonard Richd & Theresa L  
682 0723  
46 Copman Sandra A 683 0547  
46 Knight Jerry W & Duane L #2  
687 2520  
48 Knight Eric J 687 5538  
48 Knight Jason 687 5638  
49Mehall Awan 687 4640  
STREET CONTINUED  
8111 Vacant  
8115 YACO BELL restr 687 4445  
8119 Schuta David A #2 #2 686 4734

8123 Liana Fremada & Mary E #2 #2  
682 5858  
8124 MAURO AUTO GROUP 684 2886  
• 82D ST INTERSECTS  
8219 PROWASH car wash 682 2408  
8232 PALCO AUTO PARTS 682 8658  
8236 PALCO TRANSMISSION AUTO REPR  
682 8180  
8237 BURATTI LOUNGE 687 3007  
8249 CORCUREW RESTAURANT &  
LOUNGE 684 9631  
Hudson Ben & Barbara #2 #2  
• 83RD ST INTERSECTS  
8303 Vacant  
8311Harsand George Dan & Sharon S  
687 6256  
Harsand Jerry E 687 6258  
8317 Vacant  
8318 Not Verified  
Lower Shirley Geo F & Carol M #2  
Upper Not Verified  
8333 Liana Virginia #2 #2 688 0874  
8340 SHERIDAN NURSING HOME 688 4141  
8400 LAKE SHORE FLOWERS FARM  
floristry 682 7436  
Manuel Ben D & Lisa C #2 #2  
682 7436  
8448 Young Edw L & Pearl A #2 #2  
684 1582  
8452 ISHMAEL AUTO & R V SALES  
684 3820  
• 86TH ST INTERSECTS  
8531 SCHNEIDER AUTO SALES & PARTS  
INC 684 8240  
8600 OLD MARKET SQUARE shopping ctr  
CARPET ON THE SQUARE D B A  
JOHN RUSZ INC carpeting 687 1110  
KENOSHIA COUNTY JOB CENTER and  
serv agcy 687 2200  
TRAINS PLANES AUTOMOBILES  
MOBILE SHOP  
SENIOR COMMUNITY SERVICES OF  
SE WI INC organization labor 687 2877  
PATIO ON THE SQUARE THE restr  
684 0620  
MARKET SQUARE & THEATRES  
684 7500  
HAYRANEX ADVERTISING  
ASSOCIATES 684 7973  
ALBAINNE CASTLE amusements pl  
684 9260  
FAMILY CARE DENTAL CENTER  
687 4928  
100 COUNTY CHILD SUPPORT AGENCY  
687 2760  
101 COUNTY SHERIFFS DEPT 687 2700  
GATSVALL INVESTMENTS leasing off  
687 8225  
MATHEAS EUGENE C dentist 687 0626  
SOUTHEASTERN WISCONSIN  
PRIVATE INDUSTRY COUNCIL emp  
agcy 687 2725  
8640 U.S.A. AUTO RENTALS 684 9062  
KENOSHIA TRANSMISSION SERVICE  
684 1941  
8660 GLOBE GLASS & MIRROR CO 687 1320  
8700 MAURO BIJOUET ENT auto sit & rest  
684 1516  
8718 DAVE'S CYCLES motorcycle repair  
684 7170  
8720 Vacant  
8728 Lots  
8728 A Not Verified (2 Hous)  
C GRIFFIN MECHANICAL 684 3055  
8730 CLASSIC CLUB tavern 687 8156  
8743 SHERIDAN ROAD MOBILE HOME  
PARK & SALES 684 3177  
Lots  
1 Z Vacant (2 Apt)  
2 Sauter Joy L #2 687 9088  
4 Keller Jacob #2 684 4336  
6 684 4725  
6 Greenstreet Mary Jane #2 #2  
7 Scott J J & Geneva R #2 684 1360  
8 Sawyer Odile 684 7455  
9 Hagdora Mattie L #2 684 3622  
10 Vacant  
11 Lawler Germa M #2 684 7326  
12 Vacant  
13 Frazier Gordon & A Louise #2 #2  
14 684 0381  
15 Doves Margaret C #2 687 0874  
16 Not Verified  
17 Drex James R & Thelma E #2  
687 9893  
18Hershey Kenneth A Darts  
642 0423  
19 Harsand Victor D #2 #2 684 6345  
20 Not Verified  
21 Mc Neil Alan #2 #2 684 1007  
22 Kwon Hak Sun #2 #2 684 2770  
23 Kramel Anthony S & Jean C #2 #2  
684 8278  
24 Burhardt Erlend P #2 #2 684 2618  
25 Campbell Nellie R #2 684 7429  
26 Vacant  
27 Kubec L J #2 684 2256  
28 Goodall Helen #2 #2 684 3268  
30 Vacant  
32 Cass Blanche #2 #2 684 6222  
34 Pauline Audrey 687 6831  
34 Palkin Marie 687 9340  
36 Vacant  
40 Not Verified  
42 Drg Hildner P #2 #2 684 1447  
44 Mc Cray Anne F #2 #2 684 1608  
45 Stubbs Donald & Marg #2 #2  
684 2334  
46 Vacant  
47 Not Verified  
48 Zany Ed R & Marilyn D #2  
50 Book Joseph T & Bernice E #2 #2  
684 5297  
51 Starr Helen B #2 #2 684 8064  
52 Vacant  
53 Zany Edw P & Virginia #2 #2  
684 8572  
54 Vacant  
55 Miller Ruth #2 #2 687 0127  
56 Klenner Ada L #2 #2 684 4579  
57 George Joseph F #2 #2 687 0452  
58 Hark Thos & Theres J #2 #2  
684 0584  
60 62 Vacant (2 Apt)  
62 Young Edw L & Pearl A #2 #2  
684 1582  
64 Not Verified  
64 Knuff Mchrl & Margt 687 6204  
65 George John J #2 #2 684 9523  
67 George Ronald & Elaine 684 1471  
68 Whynes Christine J  
69 Nitting Lucille M #2 #2 684 6120  
70 Schmitt R 684 6120  
74 Not Verified  
STREET CONTINUED  
8745 Vacant  
8750 MAPLE LANE MOBILE HOMES trailer  
684 9133  
1 Becker Jerome M & Nora L #2 #2  
686 4303  
2 Cole Gladys #2 #2 687 3006  
3 Peterson Geraldine #2 687 4708  
4 Darnell #2  
5 Not Verified  
6 Brand Don J & Camille T #2 #2  
684 7419  
7 Halpin Debra 642 9434  
8 Not Verified  
9 Malanz Alvin & Nancy #2  
10 Miller Bonnie D #2 #2 684 8820  
11 Pevola J & Susan #2 687 3540  
12 Hearn Randall S & Cheryl J #2 #2  
684 8489  
13 Pryor Alvin F Jr & Susan K #2  
684 4921  
13 Pryor Christine S 687 6204  
13 Ludwig Bernice E 687 6304  
14 Wade Robt  
15 Not Verified (2 Apt)  
17 Youza Heba F #2 #2 684 2376  
18 Kane Lorraine L #2 #2 684 7687  
19 Not Verified  
20 Ethridge Jas T #2 684 7532  
21 Martin Robt & Dorothy 684 6943  
22 Peters Gordon & Rebecca L #2 #2  
684 6628  
23 Johnson Harold M 684 2812  
24 Fache Diane #2 #2 684 9082  
25 James Glenn E & Jaye A #2 684 1465  
26 Werning C #2 #2 684 6542  
27 Carter Mack & Karen M #2 #2  
28 Not Verified  
29 Phumley Brian & Marlene #2 #2  
684 3066  
30 Johnson Dean & Karyn #2 #2  
684 3066  
31 Malone Jeffrey S & Sharon R  
687 2687  
32 Thompson #2  
32a Keiffer John 684 5011  
34 Shepherd Eileen M #2 #2 684 1622  
35 Parer #2  
36 Dunning James L & Deborah J #2 #2  
684 2448  
38 Dunning Perkins Deborah J 684 2448  
39 Not Verified  
40 Thelma E #2 #2 684 1688  
41 Huber #2  
42 Hogan #2  
43 Fray Edw E #2 684 1688  
44 Hodge #2  
45 Herman #2  
46 Smith M L 684 8287  
47 Mils Roger L & Diane J #2 687 9662  
48 Caprio M  
48 Hoffman Gilbert A 684 1844  
48 Raymond Gene #2 684 2709  
50 Wiland Ann M #2 #2 684 3867  
54 Bruce Stephen M & Angela L #2 #2  
682 0688  
55 Huber #2  
56 Duff David E & Denise #2 #2  
57 Duff David E & Denise #2 #2  
57 Dougherty Rich D #2 #2 684 4448  
58 Brunette Carl W & Mary #2 #2  
684 8232  
59 Dougherty Vernon L & Dede D #2 #2  
684 0672  
60 Lutzae Joseph #2 642 1854  
60 Bruts Susan #2 684 1854  
61 Meyer Howard J & Jeanne R #2 #2  
684 0231  
62 Taylor Lora E #2 #2 684 9185  
62 Taylor Lorna E 684 9185  
63 Martin Kurt & Lori #2 #2 684 3326

• NEW NEIGHBOR



**MODERN WOODMEN**  
LIFE - ANNUITIES - UNIVERSAL LIFE - HEALTH  
EDUCATION FUNDS - MORTGAGE INSURANCE - IRAs  
857-5900



Complete Line Of Riding Accessories

**TOTAL CYCLERY**  
2830 75th ST.  
652-2522

Kenosha's Best  
Full Line  
Bicycle Shop

Conservation means more value for your energy dollar.



282

**SHERIDAN RD—Contd**

- 38 Tackett Faye 662-7997
- 39 Vacant
- 40 Smallwood Winfred C 654-4940
- 41\*Wickland R
- 42 Nichols Rosa E Mrs 652-0691
- 43 Mc Master Helen E Mrs 657-3924
- 44 Talbert David 654-8587
- 45 Vacant
- 46 Rose Jas E
- 48\*Knight Jerry 657-6539
- 50 Arnold Chas M 657-3487

**STREET CONTINUED**

- 8111 No Return
- 8115 Taco Bell restr 657-4445
- 8119 Schuts David A ● 658-4734
- 8123 Llanas Fernando ● 652-5855
- 8124 Kenosha Jeep Eagle 658-1611
- 82D ST INTERSECTS
- 8212 Palco Auto Parts accessories & parts-ret. 652-6688
- Palco Transmission repr 652-6100
- 8237 Burati Lounge 657-9967
- 8249 Legends Sport Bar
- Kemen Jeff ● 654-1112
- 8303 Ishmael Auto & R V Sales used cars 654-3520

- 8311 No Return
- 8319 Henry Donald J ● 657-0102
- 8325 Vacant
- 8335 Lotta Albert ● 658-0874
- 8400 Sheridan Nursing Home & Convalescent Center 658-4141
- 8405 Lake Shore Flower Farm 652-7458
- Hansche Ben ● 652-7458
- 8440 Vacant
- 8452 Quality Auto Sales used cars 652-7776
- 8521 Schneider Auto-Sales & Parts Inc 694-4330
- 8600 Old Market Square shopping cntr 694-1022
- Market Square I & II Theatres 694-7590
- Havranek Advertising Associates 694-7373
- Punway Freeway amusement pl 694-9250
- Family Care Dental Center 697-0825
- Chu Gary W dentist 697-0825
- Mathias Eugene C dentist 697-0825

- 8640 U-Save Auto Rentals 694-9062
- 8700 Mauro Ford auto als 694-3164
- 8719 Rainbow Motors used cars 694-4999
- 8720 Mauro Ford (Add Sp)
- 8724 Under Constn
- 8738-40 Lou
- 8732 Albright Jerry 694-8003
- 8735 Classic Club tavern
- 8740 J & J Millwork wood 694-9803
- 8743 Sheridan Road Mobile Home Park & Sales 694-3177

- Lots
- 1 Vacant
- 2\*Barber E
- 3 Torkelson Joy L
- 4 Raiker Jacob 694-4398
- 5 Horton Audrey I 694-1845
- 6 Vacant
- 7 Sarauer Odilia 694-2465
- 8 Vacant
- 9 Hagedorn Mattie L 694-3622
- 10 Vacant

- 11 Laufer Gerda 694-7368
- 12 Vacant
- 13 Frazier Gordon
- 14 Shirila Leo H 694-1995
- 15 Vacant
- 16\*Dower John W 697-0339
- 17 Vacant
- 18 Hertes Mary
- 19 Rundle Florence E
- 20 Ellsworth Jas K 694-8109
- 21 Mc Neil Charles E 694-9763
- 22 Kwon Hak Sun 694-2770
- 23 Vranak Anthony S 694-8278
- 24 Burchardt Erlend 694-2619
- 25\*Gambant John 694-7329

- 26 Vacant
- 27\*Kubec Loanne 694-2256
- 28 Goroski A P 694-3299
- 30 Yi-He In Mrs 694-7304
- 32 Cain Blanche I 694-6222
- 34 Ross Barbara 694-3385
- 36 Vacant
- 38 Vacant
- 40 O'Neil Clifford P 694-9447
- 42 Orgelstrand Signe M 694-1547
- 44 Mc Crary Ann 694-1649
- 45\*Stubbs Donald 694-2334
- 46 Vacant
- 47 Smith Robt
- 48 Vacant
- 49 Zimny Ed R
- 50 Book Joseph T 694-8827
- 51 Saxe Helene B Mrs 694-8054
- 52 Vacant
- 53 Zimny Edw P 694-8372
- 54 Mc Neil Alan E 694-1057
- 55 Miller Ruth 697-0127
- 58 Klennert Ada L 694-4979
- 57 Conrad Steve V 694-2589
- 58 Hurst Tho 694-5654
- 60 Vacant
- 62 Houston Richd J 694-5114
- 63 Olinaki Norma E 694-7473
- 64 Vacant
- 65\*Kopus M J
- 66 Mc Phaul Roger B 694-5485
- 67 Goergen Ronald M 694-6839
- 68 Bendor Dennis B 694-1922
- 69 Niebling Lucille M Mrs 694-6120

**STREET CONTINUED**

- 8745 Vacant
- 8750 Maple Lane Mobile Homes trailer ct 694-3131
- 1 Becker Jerome M 694-4303
- 2 Cole David L 694-3706
- 3 Collins Jas A Jr
- 4 Koch Arth 694-2921
- 5 Zimmerman Janice E 694-3236
- 6 Lenonen
- 7 Massey Jos P 694-8655
- 8 Peuse
- 9 Vacant
- 10 Vacant
- 11 Schrandt Richd H 694-6688
- 12 Tappa Joseph 694-5074
- 13 Pryse Alvin F Jr 697-9204
- 14 Ness Arlyn 697-8321
- 15 Strand Douglas J 694-7257
- 16 Smith
- 17 Youren Hella F 694-3376
- 18 Kane Alton A 694-7937

**RON'S AUTO CLINIC**  
AUTO AND TRUCK REPAIRING  
SNOW PLOWING  
STEAM CLEANING

6402 32d AVE.

Damage-Free Towing  
TEL. 658-8383

283

**SHERIDAN RD—Contd**

- 19 Vacant
- 20\*Eldridge Wm 694-7532
- 21 Turek Thelia H 694-2235
- 22 Anderson Rebecca L 694-5745
- 23 Johnson Harold M 694-3612
- 24 Eacho Diane 694-9082
- 25 Janes Glenn E 694-1465
- 26\*Preis Alfred 694-0957
- 27 Carter Mack 694-4896
- 28 Pryse Susan 697-9204
- 29 Del Prate Tony J 694-9220
- 30 Vacant
- 31 Ballard Cheryl J Mrs 694-0233
- 32 Thompson Van E 694-9698
- 33 Keiffer Penny A 694-3484
- 34 Shepherd Eileen M 694-5922
- 35 Brendum Sharon
- 36 Perkins
- 37\*Blum Evelyn J 694-6537
- 38 Hakala Leslie J 694-7614
- 39 Huber
- 40 Hogan Vivian L
- 41 Vacant
- 42 Hodge
- 43 Sigman Wm L
- 44 Taylor David L 694-8257
- 45 Keller John M 694-7130
- 46 Vacant
- 47\*Covington Ronald D 694-8912
- 48\*Pease J 694-6398
- 49 Neau Clifton 694-5427
- 50 Jorgensen Mark C 694-4210

- 8845 Mauro Chevrolet-Cadillac Inc 694-1515
- 8956 Vacant
- 8958 Carpenter Jerry D
- 8915 Anderson's L & M Auto Parts Inc 694-3983
- 8927 C & L Industrial Cleaners uniform rental serv. 694-0577
- 8937 Vacant
- 8938 Vacant
- 8939 Mariell Kathy A 694-0411
- 8961 Bothe Associates Inc precision mach prototype dev 694-7120
- 9002 Oakwood Mobile Home Park & Sales 694-8397

- Lots
- 1 No Return
- 2 Larsen D L 694-6587
- 3 Bezotte Russell J 697-0296
- 4 Martin Maria 694-8319
- 5 Westphal David
- 6 Spencer Eldon J 694-6256
- 7 Kime Lester W 694-3253
- 8 Perkins Frank E 694-5502
- 9\*Borris Andrew
- 10 Vonruden Lambert B 694-8251
- 11 Webb Lois J 694-6526
- 12\*Rhinehart Frank 695-2109
- 13 Bryant Rose Mrs 697-0439
- 14 Gosselin Geo J 694-5692
- 15 De Moulin Jess 694-2484
- 16 Guthrie Carol 694-9393
- 17\*Frank Ruth A 697-9726
- 18 Witt Laurene D 694-7420
- 19 Aashms Atsuko
- 20 Daun Map 694-2048
- 21 Becker P
- 22 Walkowski Mary A 694-8806
- 23 Sorensen Jack D 694-9665

- 24 Quello Craig M 697-0996
- 25 Morgan Kenneth J 694-1348
- 26 Vaughn J
- 27 Leiting Vickie L 694-7497
- 28 Holimon Eleanor A Mrs 694-8191
- 29 Manley Louise E 694-5951
- 30 Frederick Frank L
- 31\*Kinkaid S
- 32 Schnuck Jane D 694-1211
- 33 Nickel Joy A 694-8543
- 34 Dunn Janet 694-8776
- 35 Noble Betty J 694-0029
- 36 Furnish Roy C 694-3668
- 37 Grube J 694-1093
- 38 Jacques Laverne 694-6622
- 39 Hill David 697-9023
- 40 Huggins James 694-2424
- 41 Delap Doris L 697-9023
- 42\*Feekes Gregory L 694-9493
- 43 Navoitchik Harriet J 697-0714
- 44 Karuse Georgene C
- 45 Scariato Joan M 694-6077
- 46\*Verbruben S
- 47 Isham Kathryn
- 48 Tyson Wm M 694-9759
- 49 Barnett Trice N 694-5207
- 50 Melander Debbie M Mrs
- 51 Hoffmann Gilbert R
- 52 Beach Bill 694-7646
- 53 Morin Geo R 694-1367
- 54 Jakielski David M 697-0922
- 55\*Lawson Glenn J 694-6515
- 56 Duffy David 694-0810
- 57 Dougherty Vernon 694-2671
- 58\*Steensiefer V
- 59 Dougherty Edw L 694-0572
- 60 Volk Michl J 697-0311
- 61 Meyer Howard J 694-0231
- 62\*Taylor Clara
- 63\*Martin Kurt 694-3836
- 64 Schend Christopher J 697-9258
- 65 Larson Susan
- 66 Meyer Joe L 694-4288
- 67 Zak M Jos 694-2530
- 68\*Perry G
- 69 Dominguez Alvero P 694-8417
- 70 Dougherty John 694-8448
- 71 Dielmann Ronald 694-5763
- 72 Richards Arnold G Jr 694-8473
- 73 Davis Faye C 694-8454
- 74 Young Robt
- 75 No Return
- 76\*Morin R
- 77\*Campold Mike 697-1418
- 78 Bertog Evelyn
- 79 Niashee Maria C 694-9291
- 80 Vacant
- 81 Dunham Kenneth F 694-6953
- 82 Rightler Juanita 697-0416
- 83 Butten
- 84 Grube Charles 694-0360
- 85 Sand Bernhardt H 694-0867
- 86 Troemel Elmer W
- 87 Pagliaroni Dominic F 694-0636
- 88 Ratells Mary C 694-9902
- 89 Kreuzer Andrew 694-2700
- 90 Gallo Leo 694-7513
- 91 Kilby Richard R 694-9130
- 92 Leiting Leo J 694-8310
- 93 Steinke Carl J 694-9660
- 94 Fuchs Michl 694-4006

**a.b. schmitz agency, inc.**

2908 Roosevelt Rd.

TEL. 658-1335

**PA'S PIZZERIA INC.**

4:00 PM Till Close - Closed Tuesday

5621 22d AVE.

654-0429

KENOSHA, WI

**SOUTHWAY** SUPPLY CO. INC.  
SIDING AND ACCESSORIES  
1 Mile West of Hwy. 31 On Hwy. E.  
552-8680 or 859-3094

**WETTENGEL-CAMPAGNA OFFICE MACHINES INC.**  
SALES - SERVICE - RENTALS  
IBM  
EMITH  
BORONK  
**Swintec**  
5921 6 AVE. 657-9413

**MICHAEL PRINCIPE PLUMBING INC.**  
**657-7309**  
6803 39th AVENUE  
SALES & SERVICE

**JOHNSTON'S TRUE VALUE HARDWARE INC.**  
WE SELL AND SERVICE A COMPLETE LINE OF LAWN MOWERS AND SNOW THROWERS  
PAINT, PLUMBING, ELECTRICAL SUPPLIES  
5719 22d AV. TEL. 658-4936

**SHERIDAN RD-Contd**

- 95 Lundgren Mary 694-4944
- 96 Vacant
- 97 Vilen Frans R
- 98 Kervina Peter 694-1943
- 99 Beck M Susan 694-1678
- 100 Diehl James W
- 101 Koester Howard W 694-1543
- 102 Kovacs Ruth E 694-1967
- 103 Rundle Truman H 694-3064
- 104 Stout Delbert L 694-8733
- 105 Cody Cleavis E 694-6006
- 106 Raymond Vernon J 694-2709
- 107 Wood Herman 694-9363
- 108 Johnson Randy
- 109 Daherty Irene 694-3279
- 110 Walker Nancy 694-8038
- 111 Hennes Margt 694-8701
- 112 Schwanke Barbara J 694-9613

**WASHINGTON RD-Contd**

- 612\*Linewerber Antoinette K 654-0592
- 617 Zahn Erna E ● 654-3116
- TTH AV INTERSECTS
- 704 Vacant
- 710 Vacant
- 711 Unity Of Kenosha Church 654-6380
- 720 Vacant
- 721 Vacant
- 725 Gauss C Martin ●
- 726 Duke's Electronic's & Computer Center  
Inc tv als & serv 658-1980
- 729 Marjala Robt R ●
- 8TH AV INTERSECTS
- 801 Kugler Elsie A Mrs ● 652-4591
- 810 Borden H L
- 811 Washington Junior High School 656-6291
- 814 No Return
- 818 No Return
- 824 A F B Automotive 654-5190
- SHERIDAN RD INTERSECTS
- 902 Kozitz Tavern 654-4435
- Vacant
- 903 A One Driving School Inc 652-6700
- 905 American Family Insurance 654-3880
- 906 Patrick Richard 658-8008
- 910 Vranak David J ● 658-4664
- 911 Valco Gallery 654-7888
- Fault
- 913 Rosinski J ● 657-8501
- Rosinski Debra
- 914 Apartments
- 1 Paskiewicz Michl M 657-4942
- 2 Paskiewicz Pat M 657-7253
- 918 Vacant
- 922 Epping Dale J ● 658-2201
- 923\*Hayes Tim G 656-0330
- Ziegelmeier Carol C
- 926 Vacant
- 929 Vacant
- 927 No Return
- Vacant
- 930 Vacant
- 931 Visions Hair Design Studio 658-0422
- 935 Sisters Of Notre Dame Convent 652-1871
- \*Lasota Prudentia M Sister
- 10TH AV INTERSECTS
- 1002 Vacant
- 1006 Vacant
- 1009 Saint Casimir Catholic Church 657-6544
- Talaska Richd J Rev 657-6544
- 1010 Jaros Helen Mrs 654-4633
- Zukowski B ● 657-7881
- 1011 Saint Casimir Catholic School 652-2951
- 1014\*Hensley Spriggle N 652-6709
- 11TH AV INTERSECTS
- 1104 Secransky Al ● 652-2001
- 1206 Davis Heating Co Inc contr 657-6106
- 13TH CT INTERSECTS
- 1302 Viltom Gregory C
- 1306 Setter Martin L dentist 654-3253
- 1313 Vacant
- 1314 No Return
- 1318 Smokey's Auto Service 657-6434
- 1325 Sprinkman W M Corp 656-0771

**Taft Rd -FROM 6200 39TH AV  
SOUTHWEST 1 SOUTH OF WILSON  
RD**

- ZIP CODE 53142
- 30TH AV INTERSECTS
- 3001 Reiter Caroline E ● 652-9679
  - 3006 Kopesky Kenneth
  - 3009 Saftig Nellie E ● 654-2577
  - 3010 Nielsen Hans F ● 652-3754
  - 3016 Turk John J ● 652-4185
  - 3017\*Klopfstein Steve 654-6067
  - 3020\*Thomson Robt 652-0658
  - 3023 Levonovich Mike ● 657-0770
  - 3024 Sniatynski Greg A ● 657-1406
  - 3027 Saltmeris A Mrs ● 652-8466
  - 3030 Sorensen Ronald L ● 657-0844
  - 3034 Meitner Merlin E ● 654-4854
  - 3040 Aiello Thos P ● 652-6091
  - 3044\*Hubbard Judy M ●
  - 40TH AV INTERSECTS
  - 4002 Campaneschi Julius ● 658-4178
  - 4003 Mondragon James ● 654-3643
  - 4008 Serpe Dennis M ● 658-3247
  - 4009 Gardner Leslie E ● 654-6997
  - 4012 Juliani Louis A ● 654-2120
  - Upper\*Stenholz Michl S 654-8389
  - 4015 Ney Erwin A Jr ● 654-0356
  - 4102 Chatman B A Mrs ● 657-5971
  - Chatman Kelly A
  - 4103 Jackson
  - 4111 De Furio Anthony ● 654-4217
  - 4112 Babich Joseph J ● 657-6826
  - 42D AV INTERSECTS
  - 4202\*Mutchler Raymond L ● 652-8517
  - 4213 Kupfer Wm O ● 652-3722
  - 4212 DeHoff Arth R ● 657-5209
  - 4218\*Huxhold J ● 658-8324
  - 4219\*Cunningham Rory P ● 658-8562
  - 4222 Barter Herbert R ● 654-3239
  - 4223 Bates Steven V 652-7055
  - 4226 Knack David L ● 657-3727
  - 4229 No Return
  - 4230 Chianelli Orlando F ● 652-8575
  - 43D AV INTERSECTS

**VAN BUREN RD -FROM 3521 8TH ST  
WEST**

- ZIP CODE 53142
- 26TH AV INTERSECTS
- 3602 Bruno Richd K ● 694-3520
  - 3603 Sorensen Patricia C 694-3347
  - 3608 Cudahy Alvin G ● 694-2282
  - 3609 Cress Donald L ● 694-2501
  - 3612 Mangan Joseph L ●
  - 3615 Stulgatis Anthony C ● 694-0514
  - 3618\*Fonk L J ● 694-7587
  - 3621 Meyer Robt J ● 694-0084
  - 3624 Jalensky Dennis J ●
  - 8TH AV INTERSECTS
  - 3702 Steckbauer Joseph A ● 694-0406
  - 3703 Del Frate Ronald D ● 694-1694
  - 3708 Kriofsky Robt C ● 694-1094
  - 3801 Ristau Michl A ● 694-0829
  - 3807 No Return
  - 39TH AV INTERSECTS

**WASHINGTON RD -FROM 1/4 BLK  
EAST OF 4100 5TH AV**

- ZIP CODE 53140
- 435 Carlson Elifrieda M ● 654-1130
  - 5TH AV INTERSECTS
  - 514 No Return
  - 515 Vacant
  - 6TH AV INTERSECTS
  - 603 Thompson John E ● 654-5498

**WASHINGTON RD-Contd**

- 1403 Jones Intercable Inc television cable co 652-6393
- 1500 Big Star Drive In restr 658-1572
- 1510 Washington Park Tavern 652-4630
- 16TH AV INTERSECTS
- 1601 Washington Park
- 1602 Blodgett Dorothy E ● 652-6809
- 1613 Lesko Helen ● 654-7045
- 1618 Gruber Frank J ● 658-3311
- 1628\*Salituro Louis 652-6974
- 1712 Obien Helen Mrs ● 654-2980
- 1716 Cierack Joseph W ● 654-6623
- 1724 Knapp Isabell S ● 652-7534
- 1730 Jensen Robt J ● 652-1411
- 18TH AV INTERSECTS
- 1802 Bardin John P ●
- 1806 Halmo Edw J ● 654-7241
- 1810 Decker Harold A ● 657-9325
- 1814 Demske John J Jr ● 652-0711
- 1822 Wroczynski Marusz ●
- 1823 Przybylski Kazimara
- 1828\*Valentine Dzialik
- 1830 Mieczko Henry ● 658-2503
- \*Mc Intire Shawne
- 1831 Washington Park Municipal Pool
- 19TH AV INTERSECTS
- 1906\*Van Tilburg M L ● 654-8739
- 1910 Bastian Henry J ● 652-6021
- 1914\*Anthonson Bruce 652-7206
- 2002 Ruffalo Dorothy F ● 654-9425
- 2006 Benter Michele A ● 658-0637
- 2010 Mich Dolores L Mrs ● 657-9424
- 2018 Kedzierski Thos W ● 654-0461
- 21ST AV INTERSECTS
- 2104 Ruffalo Vincent 658-9245
- 2108\*Moeller Therese E ● 652-1015
- 2112 Bergman Dawn M
- 2116 Willems Stella C Mrs ● 652-3950
- 2120 Stellato John C ● 654-3640
- 2124 Perry Elvera M Mrs ● 658-8789
- 2125 City Ambulance Rescue Unit No 5
- City Fire Dept (Station No 5)
- 2136 Domino's Pizza 654-5070
- 22D AV INTERSECTS
- 2201 City Municipal Golf Course 656-8077
- 2300 Fliess
- 2306 Krok Edw ● 652-4116
- 2312 Trebotich Steph T ● 652-6509
- 2318 Waddell Margaret ● 658-3786
- 2326 Lemke Katharine Mrs ● 657-9089
- 2406 Griffin Monte W ●
- Lower\*Le Maaleu Michelle 652-3829
- 2428 Jantz-Auto Salvage 652-6106
- 2500 Jantz's Yard Four-Automotive Inc 658-1392
- 2604 Kiss Computer Corporation 694-5477
- K M Automotive 657-5155
- M C T inc trucking & warehousing 652-4503
- 2618 Garnero James F
- Lower Vacant
- 2624 Gallo Ltd
- 2634 Vacant
- 27TH CT INTERSECTS
- 2720 Parker George
- 2730 Jantz Donna Mrs ● 658-3447

- 14TH AV INTERSECTS
- 1402 Hours tavern 657-3295
  - \*Schmunck Rudolph H

**WASHINGTON RD-Contd**

- 1403 Jones Intercable Inc television cable co 652-6393
- 1500 Big Star Drive In restr 658-1572
- 1510 Washington Park Tavern 652-4630
- 16TH AV INTERSECTS
- 1601 Washington Park
- 1602 Blodgett Dorothy E ● 652-6809
- 1613 Lesko Helen ● 654-7045
- 1618 Gruber Frank J ● 658-3311
- 1628\*Salituro Louis 652-6974
- 1712 Obien Helen Mrs ● 654-2980
- 1716 Cierack Joseph W ● 654-6623
- 1724 Knapp Isabell S ● 652-7534
- 1730 Jensen Robt J ● 652-1411
- 18TH AV INTERSECTS
- 1802 Bardin John P ●
- 1806 Halmo Edw J ● 654-7241
- 1810 Decker Harold A ● 657-9325
- 1814 Demske John J Jr ● 652-0711
- 1822 Wroczynski Marusz ●
- 1823 Przybylski Kazimara
- 1828\*Valentine Dzialik
- 1830 Mieczko Henry ● 658-2503
- \*Mc Intire Shawne
- 1831 Washington Park Municipal Pool
- 19TH AV INTERSECTS
- 1906\*Van Tilburg M L ● 654-8739
- 1910 Bastian Henry J ● 652-6021
- 1914\*Anthonson Bruce 652-7206
- 2002 Ruffalo Dorothy F ● 654-9425
- 2006 Benter Michele A ● 658-0637
- 2010 Mich Dolores L Mrs ● 657-9424
- 2018 Kedzierski Thos W ● 654-0461
- 21ST AV INTERSECTS
- 2104 Ruffalo Vincent 658-9245
- 2108\*Moeller Therese E ● 652-1015
- 2112 Bergman Dawn M
- 2116 Willems Stella C Mrs ● 652-3950
- 2120 Stellato John C ● 654-3640
- 2124 Perry Elvera M Mrs ● 658-8789
- 2125 City Ambulance Rescue Unit No 5
- City Fire Dept (Station No 5)
- 2136 Domino's Pizza 654-5070
- 22D AV INTERSECTS
- 2201 City Municipal Golf Course 656-8077
- 2300 Fliess
- 2306 Krok Edw ● 652-4116
- 2312 Trebotich Steph T ● 652-6509
- 2318 Waddell Margaret ● 658-3786
- 2326 Lemke Katharine Mrs ● 657-9089
- 2406 Griffin Monte W ●
- Lower\*Le Maaleu Michelle 652-3829
- 2428 Jantz-Auto Salvage 652-6106
- 2500 Jantz's Yard Four-Automotive Inc 658-1392
- 2604 Kiss Computer Corporation 694-5477
- K M Automotive 657-5155
- M C T inc trucking & warehousing 652-4503
- 2618 Garnero James F
- Lower Vacant
- 2624 Gallo Ltd
- 2634 Vacant
- 27TH CT INTERSECTS
- 2720 Parker George
- 2730 Jantz Donna Mrs ● 658-3447

- 28TH AV INTERSECTS
- 2806 Gilbert Carl E ● 654-9147
  - 2807 No Return

4103 60th ST.  
**Dave Kohel Agency, Inc.**  
Insurance, Financial Services  
and Real Estate  
TEL 658-8134

**A M Community Credit Union**  
6218 Twenty-sixth Av., Kenosha, WI 53140 414/658-3723  
SERVING ANYONE WHO LIVES OR IS EMPLOYED IN KENOSHA COUNTY  
OR RACINE COUNTY

Conservation means more value for your energy dollar.



250

**SHERIDAN RD—Contd**

- 7536 No Return
- 7538\*Carmandy Al
- 7539 Sabin Lucille H Mrs @ 654-6580
- 7544 Kathy's Restaurant 654-9945
- Michievich Lyle 654-4546
- 7548 Gingham Dog The 652-7719
- 7550 Fischer's Mobil Service 654-2844
- 76TH ST INTERSECTS**
- 7602 Jakielaki Debra 654-1063
- 7605 Potomac photo developers 654-5743
- 7606 Thompson Billy A @ 657-5474
- 7611 Racquet Club 652-7373
- 7612\*Fusinger Gary 658-0563
- 7618 Rusch Robt A @ 654-2054
- 7622 Eucalano Mary Mrs @
- 7626 Dworak Thaddeus E @ 652-5469
- 7700 No Return
- 7701 Jean's Coin Laundry 654-9710
- 7703 Lucile's Inc clo 654-4944
- 7704 Bauer Edw L @
- 7705 True Image Beauty Salon 652-0131
- 7707 Gallo Sun Drug 654-8637
- 7708 Murphy Joyce H Mrs @ 652-4863
- 7709 Chester Electronic Supply Co 658-4616
- 7714 Hylinski Chester A @ 652-9370
- 7718 Moseley Homer A @ 657-0960
- 7722 Ernst Ronald J @ 658-3602
- 7730 Carousel The florist 654-3548
- 78TH ST INTERSECTS**
- 7801 Simmons Athletic Field
- 7802 Gray Paul D @ 654-0851
- 7806 Norville Grace E Mrs @ 654-2076
- 7810 Luce Wm G @
- 7814 Daniels David A
- 7818 Mick Claude L @ 654-4979
- 7822 Nicolazzi John S @ 652-6626
- 7830 Bruch Terry L 658-1156
- 7839 Wuv's Restaurant 652-1989
- 7840 Guerra Mary H 657-7398
- 78TH PL INTERSECTS**
- 7850 Schnaare's 66 Service gas sta 657-0628
- 7855 Vacant
- 79TH ST INTERSECTS**
- 7906 Parise Motors used cars & trucks 652-8000
- 7915 Vacant
- 7930 American-World Travel Inc 654-5500
- S P E B S Q S A Br Ofc 654-9111
- 7940 Ricsons Restaurant & Pub Inc 652-8220
- 7943 Christmans Dairy Burger 654-1968
- 7936 Vacant
- 7944 Dept Of Trans Div Of Motor Vehicles 658-7140
- 7991 Country Kitchen restr 657-0377

- 8053 Dieho David @ 657-7989
- 8057 Travis Robt W @ 657-8018
- 8058 Mc Donald's Drive In 654-4840
- 8057 Alpine Mobile Village 654-4803
- Conkey Ricld G 654-4803
- Lots**
- 1 Walls Annie 657-1175
- 2wLester Timothy D 657-3496
- 3wStipek Randy A 654-7465
- 4 Mc Donald John
- 5 Crawford Roy 658-0001
- 6wKrislor Peter 657-7056
- 7 Kelley Elsie R Mrs 657-9634
- 8 Wachowiak Thos W 654-0001
- 9wDi-Biase Robert C 652-1627
- 10wOrvedoni Penny J 652-7178
- 11wParker Dolph 652-1192
- 12 Choo Kibwa 654-9420
- 13 Alpine Erna R Mrs 655-3644
- 14 Gabor Dolores 654-9234
- 15 Fry James K 658-1821
- 16wNorris Jessie 657-7583
- 17 Weaurick Gene A 654-3205
- 18wCook Nancy
- 19wKim Sum 652-0060
- 20 Vacant
- 21wDerosue Michael W 654-3273
- 22 No Return
- 23 Nephew Robt J 654-7725
- 24wByrd Roger W 652-5323
- 25wZuhlike Ted H 652-2459
- 26 Perrault J C
- 27 Deiter Jerry
- 28wNichola Billy W 652-5195
- 29 Brown Franklin
- 30 Di Biase Joseph R 657-1105
- 31 Jansen James A 654-8881
- 32 Penn Walter J
- 33wWight William D
- 34wPock David 657-1841
- 35wLinquest Klindt 654-8613
- 36 Pever Anthony 658-9272
- 37 Christansen Clifford V 654-5143
- 38 Tackett Faye 652-4159
- 39 Drigot S
- 40 Smallwood Shed G
- 41 Johnson Violet E Mrs 654-2551
- 42 Nichola Rosa E Mrs 652-0631
- 43 Mc Maister Helen E Mrs 657-3924
- 44 Talbert Anna Mrs
- 45wHutchinson Malcolm R
- 46wAnderson Wm A 657-0958
- 47wPerry Thos 652-0856
- 48wCrowley Robert F
- 60 Vacant

**STREET CONTINUED**

- 8111 Shore Jesse C @ 652-5596
- 8115 Taco Bell restr 657-9575
- 8119 Schutz David A @ 658-4734
- 8123 Llanas Fernando @ 652-5855
- 8124 Nudi Ralph A M CJeep & Renault Inc 658-1611
- 82D ST INTERSECTS**
- 8232 Ishmael Floyd Auto Sales used cars 543-3620
- Ishmael Auto Parts & Installation Center 652-6688
- Lots**
- 8237 Buratti Lounge tavern 667-9967
- 8249 Vacant
- Vacant

- SHERIDAN RD—Contd**
- 8303 Connelly And Sons 658-8733
- 8319 Henry's Small Engine Repair 654-5056
- Henry Donald J @ 657-0102
- 8325 Vacant
- 8336 Forman Jack L
- 8400 Sheridan Nursing Home & Convalescent Center 658-4141
- 8405 Lake Shore Flower Farm 652-7458
- Hansche Ben @ 852-7468
- 8440 Shaffron J E Associates Inc real est 654-3604
- Century Twenty-One Saffron Realtors Ltd 654-3508
- 8452 Car Corral Of Kenosha used car als 654-6877
- 8521 Schneider Sales & Service Inc auto dir 694-4330
- 8600 Old Market Square shopping cntr 694-1022
- Market Square I & II Theatres 694-7590
- Toy House The 654-5059
- Our Way Styling Salon 694-8500
- Craft Cottage Inc 697-0607
- Merle Norman cosmetics 694-1311
- U S Navy Recruiting Station 694-6994
- Mc Dermott's Photography 694-3838
- U S M C Recruiting Station 694-0144
- U S A Recruiting Station 697-0520
- Usaf Recruiting Serv 694-6760
- Army Reserve Recruiting Ofc 697-0521
- Fashion Plus 694-6444
- Transfer Fashions 694-4123
- Funway Freeway 649-9250
- Mister Video Store 697-0621
- Stitch'n N Knit'n Ltd 694-4770
- Kenosha Dental Center 697-0620
- Plati Pontiac Inc 694-4100
- 8719 Vacant
- Renick Edw W @ 694-4477
- 8728-40 Lots
- 8732 Albright Jerry
- 8735 Tapa Hafa Kapa Dai tavern 694-8040
- Tappa David G @ 694-3226
- 8740 J & J Carvers
- Zalesak Joseph Jr 694-8803
- 8743 Sheridan Road Mobile Homes 694-3177
- Sheridan Road Trailer Park 694-3177
- Lots**
- 1 Vacant
- 2 Weber Leah I Mrs 694-3108
- 3 Vacant
- 4 Dox Ludwig 694-4336
- 5 Huchcock M Mrs 694-5014
- 6 Peterson Robt J 694-9161
- 7 Srauser Odilia 694-2465
- 8 Aldridge Adalina Mrs 694-3161
- 9 Hagedorn Hattie L 694-3622
- 10 Vacant
- 11 Laufer Gerda 694-7356
- 12wNoonan John P
- 13 Frasier Gordon 694-5435
- 14 Vacant
- 15 Organ Virgil Jr
- 16 Vacant
- 17 Smith Ernest C 694-1882
- 18 Vacant
- 19 Vacant
- 20 Vacant
- 21 Mc Neil Charles E 694-9763
- 22 Vacant
- 23 Vranak Anthony S 694-8278
- 24 Burchardt Erland 694-2619
- 25 Birch Patricia A 694-3628
- 26 Vacant
- 27 Anderson Alvin E 694-8622
- 28 Pecha Thos J 694-0370
- 30 Ho-Yi In Mrs
- 32 Vacant

251

- 34 Telega Roman J 694-8341
- 36 Vacant
- 36 Vacant
- 38 Vacant
- 40 O'Neil Clifford F 694-9447
- 42 Orgerlund M Signe 694-1047
- 44 Vacant
- 45 Vacant
- 46 Anderson Betty J 694-8718
- 47 Vacant
- 48 Vacant
- 49 Vacant
- 50 Book Joseph T 694-8827
- 51 Saxe Sherwood H 694-8054
- 52wKosunen Linda Marie 694-1469
- 53wZimmg Edward P
- 54 Mc Neil Alan E 694-1057
- 55 Miller Howard 697-0127
- 56 Kleunert A L 694-4978
- 57 Israel Mildred P 694-4054
- 58 Steinke Sparie A 694-9295
- 59wGlineski Norma 694-7473
- 60 Leonard Dennis R 694-9366
- 61wHerman Arth G 697-0571
- 62 Houston Ricld J 694-5114
- 63 No Return
- 64 Klappa Florence M Mrs 694-3941
- 65 Vacant
- 66 Vacant
- 67 Vacant
- 68 Bander Dennis B 694-1922
- STREET CONTINUED**
- 8745 Torkelson Chris D
- 8750 Maple Lane trailer ct 694-1409
- 1 Becker Jerome M 694-4303
- 2 Vacant
- 3wMike Sudensen
- 4 Koch Arth 694-2921
- 5 Vacant
- 9 Hayes Robt 694-1501
- 10 Miller Donalynn 694-8922
- 11 Schrandt Ricld II 694-5286
- 12 Tappa Joseph
- 13 Gathings Geo 694-3335
- 14 Ness Delores A
- 15 Heg Rodney 694-1682
- 16 Gunderson Danl 694-8971
- 17 Youren Helia S Mrs 694-3376
- 18 Kane Alton A 694-7937
- 19 Larson Lorraine 694-9059
- 20wKumm Willow
- 21wTurek Thelma H 694-2235
- 22 Hickey Danl 694-5596
- 23 Menden Russcll 694-5380
- 24 Vacant
- 25 Booth Wm 694-3932
- 26 Loyd Ricld L
- 27 Vacant
- 28 Vacant
- 29 Vacant
- 30 Stewart Paul J
- 32 Vacant
- 33 Keiffer Penny A 694-3484
- 34 Morton Betty
- 35 Vacant
- 36 Vacant
- 37 Vacant
- 38 Hakala Leslie J 694-7614
- 39 Vacant
- 40 Vacant
- 41 Maki Asser S 694-3673
- 42 Vacant
- 43 Teigen John N 694-4439
- 44 Vacant
- 45 Keller John M 694-7130
- 46 Vacant
- 47wColwell Patricia S
- 48 Vacant
- 49 Neuu Clifton

7516-39th Av.

**TOWN & COUNTRY GLASS CO. INC.**

Kenosha, WI

FREE ESTIMATES  
694-1824, After Hours and Emergency 656-1898

15 AS IMPORTANT AS WHERE TO BUY

THE KNOWLEDGE OF

**WHERE TO BUY**

WHERE TO SELL GOODS

**Wisconsin Electric**

BECOME AN ENERGY WASTE - WATCHER

All Other Business 657-7151

Emergency and Lights Out 658-2862

Tel. 857-7677

Customizing

10700 120th Av.  
I-94 & Hwy. V**SONDAY'S****VAN CUSTOMIZING****PROTECT**

Your Business by Complete

listings in the CITY DIRECTORY

**SHERIDAN RD—Contd**

50 Kesinger Nyal K 697-0061  
8845 Lace Chevrolet-Cadillac 694-1515  
8856 Tenner Marie J Mrs @  
8915 L & M Auto Parts Inc 694-3383  
Malsack & Sons Auto Salvage 694-3199  
8927 C & L Industrial Cleaners uniform  
rental serv 694-0517  
8937 Shampine Naomi  
8938 Anderson Barbara J  
8939 Delaney Diane M Mrs 694-5937  
8961 Bothe Associates Inc precision mach  
prototype dev 694-7129  
9002 Oakwood Mobile Home Park & Sales  
694-3213

**Lots**

1\* Larson Carol  
2 Larsen Doris L 694-6967  
3 Besette Russell  
4 Maria Maria 694-8319  
5 Westphal David 694-9321  
6 Lamantia Mary Ann 694-5958  
7 Kime Lester W 694-3253  
8 Jackson Jr  
9 Clara Victor  
10 Vonruden Lambert B 694-6251  
11 Webb L J 694-6526  
12 Bianchetti Mervin 694-2129  
13 Bryant Rose Mrs 697-0439  
14 Cosellin Geo J 694-5692  
15 Mc Intyre Marion 694-8312  
16 Guthrie Carol  
17 Ventura Bonifacio  
18 Vacant  
19 Stukel Beatrice M 694-0941  
20\* Heebig Rene  
21\* Bergess H L  
22 Nelson Nels 694-5807  
23 Sorensen Jack D 694-8565  
24\* Quillo Craig  
25\* Shumway George  
26 Danishon Josephine Mrs 694-7458  
27\* Blair Marge  
28 Holimon Eleanor A Mrs 694-8191  
29 Manley Louis E 694-5951  
30 Vacant  
31 Vacant  
32 Schnuck Edw J 694-4831  
33\* Rusacki Bruce 694-8037  
34\* Krack Eleanor  
35 Biggs Shirley W 694-0155  
36\* Koessl Bruce 694-1364  
37 Grevenhof Gene 694-2347  
38 Patefield Keith G 694-7502  
39 Hill David 694-8280  
40 Huggins James 694-2424  
41 Bezotte Brian R 694-1937  
42\* Cheney Michael D 694-8708  
43 Szabo Andy 652-5594  
44 Berry Emily 694-1898  
45\* Gusserson Alan 694-5208  
46 Brandes Fredrick C  
47 Isham Kathryn  
48 Tyson Wm M 694-9759  
49 Barnett 694-5207  
50 Koeshall Vernon  
51\* Vogt Fred M 697-0538  
52 Roubal Bernadette G 694-0986  
53 Morin Geo 694-3587  
54 Chmulewski Leon  
55 Sroka A  
56 Ogren Edw G 694-7719  
57\* Dougherty Edward  
58\* Kaiser Hilda  
59 Dougherty Edw L 694-0572  
60\* Volk Michl 697-0311  
61 Meyer Howard J 694-0231  
62 Hagouda James 697-0150  
63\* Hoffman Linda 697-0936

64\* Gallo Raymond R  
65\* Baxter Lynn 694-4178  
66 Myer Joseph L 694-4288  
67 Schwanke Barbara  
68\* Lynn Alice 694-9494  
69 Feckett Betty Jo  
70 Lundin Helen  
71\* Dielmann Ronald 694-5763  
72 Richards Arnold G Jr 694-8473  
73 Davis Shirley  
74 Rypczynski Roland 694-2750  
75 Jaga Bruce R 694-6826  
76 Might Darell  
77 Anderson Mary 694-2116  
78 Muhler Walter  
79 Lewis Gladys  
80\* La Masters Sandra 694-6492  
81 Dunham Kenneth F 694-8553  
82\* Rightles Juanita  
83 Britten Howard L 694-4180  
84 Sargent Wayne H 694-1123  
85 Sand Bernhardt H 694-0837  
86 Troemel Elmer  
87 Pagliaroni Dominic F 694-0636  
88\* Reach John A 697-0914  
89 Kreuzer Andrew J 652-9976  
90 Gallo Leo 694-7513  
91 Laughlin Carl M 694-6116  
92 Leitling Leo J 694-8210  
93 Biggs Magdalene Mrs 694-0155  
94\* Wood Herman 694-8363  
95\* Brandes Raymond  
96 Sarauer Alvin 694-7322  
97 Vilan Frans R  
98 Kervina Peter 694-1943  
99 Olley David J 694-9713  
100 Diehl James W  
101 Koester Howard W 694-1543  
102 Kovacs Earl  
103 Rundle Truman H 694-1773  
104 Fuller Harold J 694-1835  
105 Cody Cleavis E 694-5606  
106 Raymond Vernon J 694-2709  
9006 Anchor Inn Inc restr 694-1733  
9009 Martin Band Instrument Co 694-8000  
9037 Jamison Packaging Corp 694-2212  
9048 Red Rooster 694-2966

**TAFT RD —FROM 8200 39TH AV  
SOUTHWEST 1 SOUTH OF WILSON  
RD**

ZIP CODE 53140

**39TH AV INTERSECTS**

3901 Reiter Caroline @ 652-9679  
3906 Kopecky Kenneth  
3909 Saftig Nellie E @ 654-2577  
3910 Nielsen Hans F @ 652-3754  
3916 Turk John J @ 652-4185  
3917 Phillips E Stuart @ 658-4506  
3923 Danis Zetta F Mrs @ 654-4135  
3924 Cornic Mary Mrs @ 652-8828  
3927 Saltmers Adell Mrs @ 652-8466  
3930 Kasiske Elmer C @ 654-3025  
3934 Hanson James B @ 657-0221  
3940 Marino Richd P real est appr @  
657-1460  
3944 Petersen Frances V Mrs @ 654-3757  
3954 Vite Wm  
**40TH AV INTERSECTS**  
(N S NOT OPEN)  
4002 Kubaah Julius S @ 652-0848  
4003\* Mondragon James @ 694-4629  
4008 Sarpe Dennis M @ 658-3247  
4009 Gardner Leslie E @ 654-6997  
4012 Reuter Arnold @ 552-4302  
4015 Ney Erwin A Jr @ 654-0355  
4102 Chatman Wm H @ 637-5971

**TAFT RD—Contd**

4103 Van Dahn Thos E @ 652-5796  
4111 De Furco Anthony @ 654-4217  
4112 Bahich Joseph J @ 657-6826  
**42D AV INTERSECTS**  
4202 Eisen Michl S @ 658-4078  
4203 Kupfer Wm O @ 652-3722  
4212 Delfield Arth R @ 657-5209  
4218 Coates Howard G @ 658-8324  
4219 Nichols Cecil R @ 657-5824  
4222 Barter Herbert R @ 654-3439  
4223 Stankus Margt M @ 652-9530  
4226 Rohde Paul Carson @ 654-0061  
4229 Nelson Helmer E @ 652-1979  
4230 Chianelli Olo F @ 652-8575  
**43D AV INTERSECTS**  
(NS NOT OPEN)  
4302 Langer Henry F @ 652-1339  
4305 Danke Charles H @  
4306 Fullington L B Jr @  
4309 Putman Eug J @ 654-8874  
4312 No Return  
4315 Oblgart Matilda @ 632-3133  
4316 Sandy Robt T @ 658-0518  
4319 Woodward R M @  
4320 Koos Robt A 657-5965  
4327 No Return  
**44TH AV INTERSECTS**  
4402 Ruberg Gerald A @ 651-7748  
4403 Hansen Victoria Mrs @ 657-7136  
4406 Recherche Agnes E Mrs @ 652-5157  
4412 Reber Richd J @ 657-4999  
4415 Litken Dora Mrs @  
4416 Hart Albert T bldg contr @ 657-6265  
4420 Zuffa John E @ 652-0618  
4423 Oleh Ida R Mrs @ 654-6700  
4433 Runge Edw C @ 652-4511  
**PERSHING BLVD INTERSECTS**  
4514 Filippelli Ronald @ 651-8185  
4517 Callahan Charles B @ 652-5679  
4518 Bryant Robt W @ 657-7277  
4524 Moldenhauer Donald L @ 654-3338  
4525 Wolf Jan F @ 658-4789  
4528 Maters Emil A @ 658-2606  
4535\* Gimneselli Joseph @ 657-6767  
**46TH AV INTERSECTS**  
4601 Cross Charles @ 654-6373  
4610 Bacherer Ray W @ 658-1455  
4618 De Vuyat Lyle A @ 652-3087  
4619 Gerlach Emil @ 652-2638  
4626 Misurelli Frank M @ 658-8878  
**67TH ST INTERSECTS**

**VAN BUREN RD —FROM 3521 87TH ST  
WEST**

ZIP CODE 53140

**36TH AV INTERSECTS**

3602 Roessler Gerhard @  
3603 Boyle Donald F @ 694-3318  
3608 Cudaby Alvin G @ 694-2282  
3609 Cross Donald L @ 694-2601  
3612 Mangan Joseph L Jr @  
3615 Stulgaitis Anthony C @ 694-0514  
3618 Allergott Dorothy E Mrs @ 694-0230  
3621 Meyer Robt J @ 694-0084  
3624 Brandt Harold W @ 694-0237  
3634 Yancu Roger  
**37TH AV INTERSECTS**  
3702 Wallig James A @ 694-5719  
3703 Del Frate Ronald D @ 694-1691  
3708 Kriofsky Robt C @ 694-1094  
3801 Peter Steve @ 697-0497  
3807 Vacant  
**39TH AV INTERSECTS**

**WASHINGTON RD —FROM 1/2 BLK  
EAST OF 4100 5TH AV**

ZIP CODE 53140

435 No Return  
**5TH AV INTERSECTS**  
514 Stetz Frank A @ 652-7239  
515 Richards Gregory  
**6TH AV INTERSECTS**  
603 Mikutis James V @ 657-6287  
612 Vacant  
617 Zahn E E @ 654-3116  
**7TH AV INTERSECTS**  
704 Vacant  
710 Vacant  
711 Kenosha Federation Of Musicians Local  
59 652-1485  
720 Remnant Church Of God 654-9133  
723 Vacant  
725 Gauss Martin C @  
726 Duke's Electronic Serv Ltd tv sbs & serv  
658-1980  
729 Marjola Robt R @ 652-1784  
**8TH AV INTERSECTS**  
800 Kugler Elsie A Mrs @ 652-4591  
810 Vacant  
811 Washington Junior High School 658-4107  
814\* Frank Nim  
\*Cutler Patricia M  
818\* Arabia Sam 658-2107  
824 Parise Leonard Motors sbs used cars  
654-2884  
**SHERIDAN RD INTERSECTS**  
902 Koretz Tavern 654-4435  
Vacant  
903 Vacant  
905 American Family Insurance 654-3907  
906 No Return  
2\* Thomas Linda  
910 Vacant  
911 Marian Quality Print screen prolg  
654-7274  
Donn David W 654-1439  
Martinelli Angela C  
913 Rosinski Jeanette @ 657-6501  
Upper Bezzotte Dennis E Jr 658-0322  
1\* Paskiewicz Michl M 657-4942  
2\* Wilder David L 654-2780  
918 Wasielewski John C @ 657-3725  
922 Epping Dale J @ 658-2201  
923 Barter Paul The 652-5395  
\*Ziegelmeier Chord C  
926\* Banc Russell @ 652-4198  
926 1/2\* Letch Duane M  
927\* Gifford Paul 652-8019  
Pawlak Helen @ 652-4446  
930 Sam's Amusement & Vending Co coin  
mach 552-7180  
Vacant  
932\* Frederick Karen E  
3\* Vaughn June R 652-5928  
933 The Hair Co beauty salon 657-4918  
Gunderson Dennis A 657-1829  
935 Sisters Of Notre Dame Convent 652-1871  
**10TH AV INTERSECTS**  
1002 Vacant  
1006 Mjaskewieg Linda  
1009 St Casimir's Rectory 657-6544  
Skonieczny Ralph Rev 657-6544  
1010 Jarow Helen Mrs 654-4633  
Zukowski B @ 657-7881  
1011 Saint Casimir Catholic Church 657-6544  
1014 Hensley Spriggie @ 658-1055  
\*Matson Kathy  
1015 Saint Casimir Catholic School 652-2951  
**11TH AV INTERSECTS**  
1104 Secunsky Al @ 652-2001  
C&N W OVERPASS

**HARRY  
CROW  
AND  
SON  
INC.**

**DIAL  
657-6356**

**FOR**

**GENERAL  
TRUCKING**

**EXCAVATING  
AND  
GRADING**

**MACHINE  
MOVING**

**WRECKING**

**TRENCHING**

**FILL DIRT**

**SAND  
AND  
GRAVEL**

**WASTE &  
SCRAP  
HAULING**

**1703  
52d**

*(See Index To  
Advertisers)*



**CAMOSY CONSTRUCTION CO., Inc.**

SINCE 1910

GENERAL CONTRACTORS - FIRE REPAIR SPECIALIST

State Line Rd and Hwy. 41,  
Kenosha and Racine 552-9440

P.O. Box 477, Kenosha, Wis. 53141

Milwaukee 933-4752

244

**SHERIDAN RD—Contd**

- 4 Nudi
- 6904 Pictures Inc (BTG)
- 6807\*Doherly Robt P 654-3834
- Haebig Helens K Mrs 652-1893
- 6810\*Jenson Loal E @ 658-0071
- 6813 Irving Mark 658-1718
- Dean Wm C 667-6984
- 6816 Busby
- Hudson
- Upper Van Lone
- 6817 Schoor I. @ 652-5233
- 6820 Badger Rug (Stge)
- 6821 No Return
- 6822 Red Top Carbonic Co fire extinguishers 652-2057
- Wisconsin Fire Protection Service extinguishers 652-2057
- 6824 Coin Lady (Stge)
- 6825 Modern Mattress Co refrs 662-6438
- 6827 Moddes Ronald J @ 654-0613
- 6828 Golden Eagle Antiques 654-2359
- \*Umfrem David L 652-3236
- 6831 Garchar John
- 6828\*Fairman Hazel
- 6833 Thomas Patricia L
- 6837 Sunderland Rosetta L Mrs @ 558-1112
- 6843\*Holcomb Markus @ 632-2684
- 69TH ST INTERSECTS**
- 6901 Lawson Ellen M @ 654-6404
- A & M Trophy Shop 652-8140
- 6906 Podbereski Michl J @ 652-8140
- 6907 Gents Carleton A @ 658-8209
- 6912 Modern Specialty Mfg Co sht mtl equip 654-7959
- Koones Rayman J @ 654-7959
- Beek Lucy M 654-1781
- 6913 Mc Gill Charlotte M @ 657-3483
- 6916 Kenosha Paint Spot 654-7959
- 6918 Sterekzyk's Color Photographers Inc photog 652-8603
- Sterekzyk Robt A @ 652-9247
- 6919 Fogarty Sallie Mrs @ 657-6480
- 6925 Kreger Eug L @ 652-7275
- 70TH ST INTERSECTS**
- 7002 Topel Rambler Sales Co whse
- 7005 Brockway Glenn W @ 657-9802
- 7006 Black Lion Antiques & Artifacts antiques & used furn 652-8229
- 7009 Bowers
- 7010 Martin's Tavern 657-9752
- 7013 Meyer Earl W @ 657-9513
- 7016 Martin Peter @ 652-7444
- 7019 Larsen Charleen H Mrs @ 652-3210
- 71ST ST INTERSECTS**
- 7103 Bernacchi Robt J @ 653-5976
- 11TH AV INTERSECTS**
- C&N W CROSSES
- 12TH AV INTERSECTS**
- 7224\*Mathews Nancy @
- \*Faraca Alan A @ 652-6618
- 7228 Schulz F M @ 657-5577
- 7229 Regnery James A @ 654-8666
- 7234 Pofahl Frank F @ 652-4768
- 7235 Thomas Wm R @ 654-0813
- 7300 Larson Harold J @ 654-7223
- 7301 Millhouse James H @ 652-3818
- 7305 Camerota Wm A @ 654-3914
- 7309 Angelo Jack J @ 652-6371
- 7310 Donaldson Wm G @ 658-9436
- 7311 Allemen Clifford J 658-2215

- 7313\*Gahart Lloyd R
- 7317 Pecore La Rayna R Mrs @ 652-8032
- 7318 De Battignies Viola F Mrs @ 658-1435
- 7401 Graeger Norbert J @ 658-2418
- 7402 Hammond Paul F @ 658-3589
- 7405 Wilkerson Anne Mrs @ 654-4580
- 7408 Boatstetter Thos V @
- 7409 Fredrickson Clyde @
- 7412 De Rosa Aderis @ 654-9358
- 7413 Romanshek Paul R @ 652-4893
- 7416 Mc Donough Edw J @ 657-7583
- 7417 Waltham Delores L Mrs 652-6215
- 7421 No Return
- 7422 Dyke Jan F @ 652-5040
- Jan's Business & Tax Service 652-5040
- 75TH ST INTERSECTS**
- 7500 Ranch The restr 654-0288
- 7505 Badger Rug Co complete carpet service 652-2244
- 7507\*Costabile Mary
- Hopf M I 658-8838
- 7509 Schoettler Viola H
- Rear Schneider Harold
- 7511 Gonsinger's Inc real estate 657-7118
- 7513 Gassus Conrad M @ 654-2448
- 7514 Graeger Motors Inc 657-8154
- 7519 Cramp Helen H Mrs @ 652-9028
- 7529 Roe & Larson Motors auto repr 658-8848
- 7530 Angelo Wm V @ 654-8618
- \*Billotti Debra
- 7534 Angelo Florista Inc 654-0721
- 7535 Komcke Michl
- 7538 Drain James 658-4545
- 7539 Sabin Lucille H Mrs @ 654-6580
- 7544 Kathy's Restaurant 654-9945
- Dickerson Hubert 658-4546
- 7546 Ron & Peg's Countryside Ceramics 654-9742
- 7547 Vacant
- 7550 Fischer's Mobil Service 654-2844
- 76TH ST INTERSECTS**
- 7602 Traskowski
- 7605 Fotomat photo developers 654-5743
- 7606 Thompson Billy A @ 657-5474
- 7612 Bland Jerry 652-4607
- 7618 Ruach Robt A @ 654-2054
- 7622 Eucalano Mary Mrs @
- 7626 Dworak Thaddeus E @ 652-5489
- 7700\*Westphal Richd L @
- 7701 M & V Coin Laundry 654-9710
- 7703 Lucille's Inc wns clo 654-4944
- 7704 Bauer Edw L @
- 7705 True Image Beauty Salon 652-0131
- 7707 Gallo Sun Drug 654-8637
- 7708 Murphy Frank E @ 652-4863
- 7709 Heinemann Kitchens 658-3939
- A & P Food Stores Inc (Br) 652-4061
- 7714 Hylinski Chester A @ 652-9370
- 7718 Moseley Homer A
- 7722 Ernst Ronald J @ 658-3802
- 78TH ST INTERSECTS**
- 7801 Simmons Athletic Field
- 7802 Manney Benj J @ 654-7797
- 7806 Norville Grace E Mrs @ 654-2076
- 7810 Heath La Varo M 654-2927
- 7814\*Johnson James D
- 7818 Mink Claude L @ 654-4979
- 7822 Nicolazzi John S @ 652-6625
- 7830 Vacant
- 7840\*Tracto Victor M @



MILWAUKEE  
SCHOOL  
OF ENGINEERING

the college  
of engineering,  
engineering technology,  
and management

245

**SHERIDAN RD—Contd**

- 78TH PL. INTERSECTS**
- 7850 Benson Oil 652-1959
- 7855 Parise Motors used cars & trucks 652-8000
- 79TH ST INTERSECTS**
- 7906 Transport Oil 657-9932
- 7915 Vacant
- 7930 American-World Travel Inc 654-5500
- S P E B S Q S A Br Ofc
- 7943 Boy Blue Dairy Treat Store 654-1968
- 7944 Vacant
- 8005 Watring Bros Inc heating contrs 658-3277
- 8012 Gas Hut 654-9606
- 8015 Pasulo's Liquor Store 652-4400
- 8017\*Wells Charles E 654-1955
- Braunell Duane W 658-1574
- Pasulo's Grocery 657-7022
- \*Alkina Bonnie S Mrs
- 8020 Ferwerda James R ophthalmologist 654-0726
- 8035 Cundari Dick Heating & Air Conditioning contr 657-7363
- Rear Madson Roofing whse
- 8037 Angelo's Barber Shop 654-6606
- 8040 Rocco Bar & Restaurant 654-7500
- \*Schmidt Larry
- 8041 Marlatt Edith F Mrs 652-1606
- Cundari Elir Mrs @ 654-5988
- 8043 Paouramflov Inc control eye 658-4317
- 8046 Kentucky Fried Chicken 654-5952
- 8052 Mc Donald's Drive In Parking Lot
- 8053 Dishr's Mobile Home Service 654-7482
- Dishr David E @ 654-7482
- 8057 Travis Robt W @ 657-9018
- 8058 Mc Donald's Drive In 654-4840
- 8067 Alpine Mobile Village 654-4803
- \*Oseman Joyce O Mrs
- Lots
- 1 Chase Leo L 654-4803
- 2\*Crawford Roy
- 3 Clark Michl D 654-0897
- 4 Mc Donald John
- 5 Crawford Harry R 654-4990
- 6 Colby Marcy
- 7 Kelley Elsie Mrs 657-9634
- 8 Hansen Terry L 657-5310
- 9\*Brown Thomas
- 10 Helenius Vermer K @ 652-2369
- 11 Mehler Pearl Mrs 657-7838
- 12 Choe Kihwa 654-9420
- 13\*Alpine Erna R 658-3644
- 14 Ruffalo Charles K 654-8206
- 15 Frey James K 658-1821
- 16 Johnson Richd D 657-6954
- 17 Talley Larry M
- 18 Rose Helen Mrs 654-3293
- 19\*Kim Yong 652-0060
- 20\*Turner Thomas
- 21 Karau Ruben G 652-1758
- 22\*Gentry Shirley
- 23 Nephew Robt J 654-7725
- 24 Cox Gerald A 657-8667
- 25 Wick Richd D 652-9717
- 26\*Paik Chun Sik 694-0742
- 27\*Deiter Jerry
- 28 Shelton Louise V Mrs 652-5418
- 29 Turner Lorna L Mrs 654-0001

- 30 De Bluse Robt C 652-1627
- 31 Jansen James A 654-8881
- 32 Fenn Walter J
- 33\*Robinson David M
- 34 Mayer Leslie P 654-2297
- 35\*Koehler Steven G 654-7821
- 36\*Berry G
- 37 Christensen Clifford V 654-5143
- 38\*Wilks Thomas E
- 39\*Burns Verle M
- 40\*Fryett James A 652-2944
- 41 Johnson Violet F Mrs 654-2551
- 42 Nichols Rosa E Mrs 652-0631
- 43 Mc Master Helen E Mrs 657-3924
- 44 Telbert Saml 654-2474
- 45 Rohde M
- 46 Goers Martin E 652-6100
- 47\*Johnson J
- 48\*Szabo Andrus 652-5394
- 49\*Kocourek Paul E
- STREET CONTINUED**
- 8111 Shore Jesse C @ 652-5596
- 8119 Schutz David A @ 658-4734
- 8123 Llanas Fernando @ 652-5858
- 8124 Sheridan A M C Jeep Inc 658-1611
- 82D ST INTERSECTS**
- 8232 Valley View Trailer Court
- HearkSteun R
- \*Gray Gary 654-7567
- Lots
- 40 Nickerson
- 41 Gray Jewel Mrs 654-6057
- 8237 Buratti Lounge tavern 657-9567
- 8249 Kegler Inn restr 658-1188
- \*Babich Edw M @ 654-4014
- 8303 Ishmael Floyd Auto Sales used cars 654-3620
- 8311 Dougherty Richd D 652-5229
- 8319 Henry's Small Engine Repair 654-5085
- \*Henry Donald J 657-0102
- 8325\*Johnson Ronald
- Baldwin Thos @
- 8335 Forman Jack I.
- 8400 Sheridan Nursing Home & Convalescent Center 658-4141
- 8405 Lake Shore Flower Farm 652-7458
- Hansche Ben @ 652-7458
- 8440 Shaffron J E Associates Inc real est 654-3506
- Angelici Agency inc 658-1801
- 8452 J C Motors used car sta 658-8161
- 8507 Schneider Auto Parts 694-4330
- 8511 Carpenter J W 694-4542
- 8513 Vacant
- 8515 Engstrom David A 694-8238
- 8521 Schneider Sales & Service auto dir 694-4330
- 8546 Nedweski Kathleen E 694-8787
- Correa David D 694-6263
- 8553\*Rico Donald S 694-8466
- \*Williams Rick
- 8600 Vacant
- 8633 Nod's Golf Range 694-3977
- 8700 Kole Ed Pontiac 694-4100
- 8719 Rainbow Gardens Amusement Center 694-4477
- Ranick Edw W @ 694-4477
- 8728 Maple Lane trailer court 694-1409
- Lots
- 1 Becker Nora Mrs 694-4303
- 2 Cole David L 694-7022



THE FORUM: 3333 North Mayfair Road, Milwaukee, Wisconsin 53104  
2100 Layard Av., Racine, Wisconsin 53404

**Region 10**

RAY MAJERLUS, Director - JACK RICE, Rep.

Tel. (414) 257-2100  
Tel. (414) 633-7767



**SCHMITT INVESTIGATION & SECURITY SERVICE, Inc.**

Civil - Criminal - Personnel - Accident Investigations - Private Police  
Uniformed Body Guard & Escort Service, Industrial Security - Correct Policing

625 57th, Suite 800 Kenosha National Bank Bldg. Tel. (414) 658-2936

246

**SHERIDAN RD—Contd**

- 3 Greenwald
- 4 Koch Arth 694-2921
- 5 Sayers Ned 694-7372
- 6 Vacant
- 7 Hart Eug C
- 8\*Banmer Benj
- 9 Hayes Robt 694-1501
- 10 Ingram Kenneth 694-5472
- 11\*Schrandt Richd
- 12 Eacho Diane J Mrs 694-1418
- 13 Gathings Moease Mrs 694-3335
- 14 Parrish John L 694-9669
- 15 Carlson James E 694-2052
- 16\*Gunderson Daniel
- 17 Youren Helia Mrs 694-3376
- 18 Zulcarelli Marsha 694-7465
- 19\*Sapp Julia A Mrs 694-7097
- 20 Winans Earl 694-3933
- 21 Bernstein Danl 694-2622
- 22\*Sharp Mark
- 23 Hartnell James 694-3221
- 24\*Ismael Carl
- 25\*Hyde Elizabeth I Mrs 694-1870
- 26 Yonkoeki Leslie 694-2517
- 27 Hart Kathy 694-7472
- 28 Terwall Eug 694-3839
- 29\*Smith June
- 30\*Harbin Tommy L 694-4998
- 31 Ballard James 694-0233
- 32 Blazewicz Danl 694-2502
- 33 Keiffer Penny A Mrs 694-3484
- 34 Brown Patk
- 35\*Brandum Sharon 694-6682
- 36\*Pariss Dennis 694-8715
- 37 Ziegler
- 38 Hakala Leslie J 694-7614
- 39 Zorn Curtis L 694-4210
- 40 Fumich John 694-6737
- 41 Maki Asser 694-3673
- 42 Eckert Jay H 694-7178
- 43 Teigen John N 694-4439
- 44 Levy Alred 694-8337
- 45 Obey Chellis
- 46 Vacant
- 47 Vacant
- 48\*Elliott Gearldine
- 49 Thomas Keith
- 50 Thomas Columbia W

**STREET CONTINUED**

- 8732 Seremjian Oscar @ 694-1409
- 8735 Tapa Nafa Kaga Dai tavern 694-8040
- Tapa David G @ 694-3228
- 8740 C & L Wig Boutique 694-2048
- 8743 Sheridan Road Mobile Homes 694-3177
- Sheridan Road Trailer Park 694-3177
- Barnes Wyman B @ 694-4420
- Lots
- 1\*Ruef Donald J 694-3177
- 2 Weber Lelah Mrs 694-3108
- 3 Smith Alton N 694-1513
- 4 Dox Ludwig 694-4336
- 5 Eichinger Ralph L 694-3853
- 6 Trotti Joseph
- 7 Sarauer Odilia 694-2465
- 8 Aldridge Theodore E 694-3161
- 9 Hagedorn Hattie L 694-3622
- 10 Beyer Bert
- 11 Laufer Gerda 694-7358
- 12 Kasika Minnie A Mrs 694-7025
- 13 Leslie Lois A Mrs 694-4798

- 14 Siirila Leo H 694-1995
- 15\*Organ Virgil Jr
- 16 Vacant
- 17 Smith Ernest C 694-1882
- 18 Olson Mildred S Mrs 694-7838
- 19 Steinseifer Gary F 694-4989
- 20 Cassidy Gerald L
- 21\*Burs Frank
- 22 No Return
- 23 Vranak Anthony S 694-8278
- 24 Burchardt Erlend 694-2619
- 25 Birch P A 694-3628
- 26 Anast Frank G 694-7246
- 27\*Anderson Alvin
- 28 Focha Thos J 694-0370
- 30 Ho-Yi In Mrs 694-7304
- 32 Barnett Danny L 694-4628
- 34 Vacant
- 35 Vacant
- 36 Layton Jay E
- 38 Vacant
- 40 Killips Dan 694-2883
- 42 Vacant
- 44 Mc Crary Ann Mrs 694-1617
- 45 Kleinschmidt Geo F 694-1820
- 46 Willis Wm Jr 694-0895
- 47 Anderson Howard R 694-0478
- 48 Vacant
- 49\*Starr Jeffrey G 694-5076
- 50 Olson James W 694-0567
- 51 Vacant
- 52 Gummell Edith C Mrs 694-0724
- 53\*Wiley Danl
- 54 Mc Neil Alan E 694-1057
- 55 Vacant
- 56 Kiennert A L 694-4979
- 57 No Return
- 58 Cutta Paul A 694-6873
- 59 Drost Charlas A 694-6535
- 60\*Leonard Dennis
- 61 Vacant
- 62 Vacant
- 63 Vacant
- 64 Klappa Roger C 694-3941
- 65 Springer Ronald E 694-3747
- 66 Hansen Vernon J 694-5516
- 67 Foster Roger W
- 68 Bendor Dennis B 694-1922

**STREET CONTINUED**

- 8745 Vacant
- 8845 Robinson Chevrolet-Cadillac Inc 694-1515
- 8858 Tanner Marie Mrs @ 694-5738
- Rapson Robt
- 8915 L & M Auto Parts Inc 694-3383
- Malack & Sons Auto Salvage 694-9199
- 8927 C & L Industrial Cleaners uniform rental serv 694-0577
- 8937 Shampiney Naomi 694-4622
- 8938 Anderson Barbara J Bookkeeping Service 694-3225
- Anderson Barbara J 694-3225
- Johnson Melvin B
- 8961 Bothe Associates Inc precalson mach prototype dev 694-7120
- 9002 Oakwood Mobile Home Park & Sales 694-3213
- Lots
- 1 Du Pont Lloyd A 694-4178
- 2 Dupont Bertha A Mrs 694-3659
- 3 Hergott Wm L 694-5960

**PIONEER REALTY**  
9 A.M. - 6 P.M. Mon. Thru Sat. Stephen R. Galan, Broker  
5718-7th Avenue, Kenosha Call 652-0907 - After Hours Call 694-5783

247

**SHERIDAN RD—Contd**

- 4 Martin Maria H Mrs 694-8319
- 5 Peters Edw A 694-4770
- 6\*Whitt David
- 7 Kime Lester W 694-3253
- 8 Feuker John
- 9 Clarys Victor
- 10 Von Ruden Lambert 694-8251
- 11 Meier Steve 694-4723
- 12 Bianchettia Mervin 694-2129
- 13 Hericd Richd 694-8547
- 14\*Gosselin Geo J 694-5632
- 15\*Mc Intyre Marion
- 16 Vacant
- 17 Schroeder Darlene Mrs
- 18 Lehman Matthew 694-5726
- 19 Limbach Phillip W 694-8593
- 20\*Larsen Lewis
- 21 Ketchum
- 22\*Weaver Dale 694-3322
- 23 Victor Wm
- 24\*Broesch Michael
- 25 Ollila Greg 694-6634
- 26 Danielson Josephine Mrs 694-7458
- 27 Sanders Thos L 694-7639
- 28\*Halimon Wilson
- 29 Rinehart Dewick 694-1677
- 30 Nuttall Ralph 694-8379
- 31\*Grell Cathleen
- 32\*Burdick Earl
- 33\*Parker Gene
- 34 Krack Elenore Mrs
- 35\*Biggs Thomas 694-0155
- 36 Vacant
- 37\*Ingram Raymond
- 38\*Patefield Keith G 694-7502
- 39 Hill David 694-5280
- 40\*Huggins James
- 41 Patefield Tomi 694-8496
- 42 Cross Muriel Mrs 694-6791
- 43 Nuttall Donald 694-0966
- 44 Berry Emily 694-1898
- 45\*Landre James
- 46\*Salerno Peter
- 47\*Isahm Kathryn
- 48\*Tallman Richd
- 49 Betchel Dale E 694-8019
- 50 Young Mark S 694-7450
- 51 Leisner Lloyd 694-4486
- 52 Roubal Barnadette G 694-0966
- 53 Morin Geo 694-3667
- 54 Chmielewski
- 55 Turja Betty Mrs
- 56\*Hagen Elizabeth
- 57 Johnson Douglas
- 58 Guadalupe David L 694-4947
- 59 Dougherty Edw L 694-0572
- 60 Parrshall Janice M Mrs 694-3361
- 61\*Meyer Howard
- 62 Jackson Kenneth 694-7616
- 63 Vacant
- 64 De Haven Dianna Mrs 694-6213
- 65 Green Timothy 694-5543
- 66 Lawson Raymond Jr 694-3558
- 67 No Return
- 68 Paulich Carol Mrs
- 69 Tinker Joseph A 694-1447
- 70\*Lundin Irene
- 71 Hammellev Nina Mrs
- 72 Richards Arnold G Jr 694-8473
- 73\*Malinero Martin

- 74 Rypczynski Roland 694-2750
- 75\*Rice Mark
- 76 Chambers Francis Mrs 658-3648
- 77 Stoutenger Wm L Jr 694-4712
- 78 Tachamann Gerda
- 79\*Lewis David L 694-4557
- 80\*Nix Randal
- 81\*Dunham Kenneth
- 82\*Thompson John
- 83 Vacant
- 84 Vacant
- 85 Vacant
- 86 Troemel Elmer
- 87 Pagliaroni Dominic F 694-0636
- 88 Petersen Merle E
- 89 Kreuer Andrew J 652-9976
- 90 Patrizzi Kay
- 91\*Laughlin Carl M 694-6116
- 92\*Leiting Leo J
- 93 Biggs Magdalene Mrs 694-0155
- 94\*Christianson Burton
- 95 Brandes Raymond R 694-4865
- 96 Sarauer Alvin 694-7322
- 97 Vilen Frans R
- 98 Kervina Peter 694-1943
- 99 Vacant
- 100 Diehl James W
- 101 Johnston Charles
- 102 Wieske Bertha Mrs 694-7519
- 103 Huxhold Edwin 694-3889
- 104\*Fuller Harold J 694-1855
- 105\*Cody Cleavia
- 106 Raymond Vernon J 694-2709
- 9006 Anchor Inn Inc restr 694-1733
- 9009 Martin's Band Instrument Corp (div of g le blanc corp) 694-8000
- 9037 Phillips Bros Inc hotel and restr supe 694-1052
- 9048 Vacant

**TAFT RD —FROM 6200 39TH AV  
SOUTHWEST 1 SOUTH OF WILSON  
RD**

- ZIP CODE 53140
- 3901 Reiter Carolyn E Mrs @ 652-8679
- 3906 Juhani Chris A @ 658-8388
- 3909 Saftig Nellie E Mrs @ 654-2577
- 3910 Nielsen Hans F @ 652-3754
- 3916 Turk John J @ 652-4185
- 3917 Phillips E Stuart @ 658-4506
- 3923 Bania Zetta F Mrs @ 654-4135
- 3924 Cernic Mary Mrs @ 652-8828
- 3927 Saltmers Adeli Mrs @ 652-8466
- 3930 Kasiske Elmer C @
- 3934 Mueller Ernest L @ 658-2468
- 3940 Morlan Robt G @ 652-1064
- 3944 Petersen Frances V Mrs @ 654-3757
- 40TH AV INTERSECTS  
(N S NOT OPEN)
- 4002 Metseiver Esther H Mrs @ 657-9398
- 4003 Inloea Donald H @ 654-4629
- 4008 Stevens Harry M 658-1884
- 4009 Gardner Leslie E @ 654-6997
- 4012 Reuter Arnold @ 652-4302
- 4015 Wallick Betty
- 4102\*Chatman Wm H @ 657-5971
- 4103 Van Dahm Thos E @ 652-5796
- 4111 De Furio Anthony @ 654-4217
- 4112 Babich Joseph J @ 657-6826

2022 56th St.

**ELECTRA NEON SIGN CORP.**

Designers and Manufacturers of Neon, Electrical and Plastic Signs  
Crew Service - Electronic Garage Door Operators

DIAL 652-0696

Where  
To  
Buy?

Consult  
the  
Classified  
Business  
Lists  
In  
This  
Directory

COMPLETE HOME FURNISHINGS  
BIGELOW-MASLAND-PHILADELPHIA RUGS AND CARPETS  
AMERICAN DREW • CHROMCRAFT • KROEHLER • SIMMONS • BURLINGTON HOUSE  
OSTERMOOR • LA-Z-BOY (RECLINA-ROCKER) • RILLING-ENLICH UPHOLSTERY CO.

4224-26 Sheridan Rd. at 43d St.

**M.J. Duczak**  
FURNITURE CO. INC.



### Frank's Adjustment Bureau, Inc.

Collection of Commercial and Professional Delinquent Accounts  
MEMBER ASSOCIATED CREDIT BUREAUS OF AMERICA  
MEMBER AMERICAN COLLECTION ASSOCIATION

Main Office: 1632 Douglas Ave., Racine, Wis. 53404

Kenosha Tel. 657-7177

228

**SHERIDAN RD—Contd**

- Diehn David E @ 654-7462
- 8057 Travis Robt W @ 657-9018
- 8058 Mc Donald's Drive In 654-4840
- 8067 Zack's Trailer Village 654-4603
- Lots**
- 1 Chase Leo L 654-4603
- 2 Larson Alida F Mrs 657-3017
- 3 Scott Early P 654-0897
- 4 Mc Donald John
- 5 Crawford Harry R 654-4990
- 6 White Argus L 654-8493
- 7 Kelley Elsie Mrs 657-9634
- 8 Hansen Terry L 657-5310
- 9 Hansen Vernon Jr 658-3596
- 10 Marah Kenneth 657-5685
- 11 Mehler Walter C 657-7838
- 12★Courtwright S L
- 13★Guillaume Wilmer
- 14 Hartnell R M 654-8206
- 15★Frey James K 658-1821
- 16 Pounds Robt 652-1031
- 17★Fraher Howard 652-8852
- 18 Rose Helen Mrs 654-3293
- 19 Landi D
- 20★Gaub G 657-6354
- 21★Ours R
- 22 Conforti Frank 654-8428
- 23 Nephew Robt J
- 24 No Return
- 25★Hiebel Harvey T 654-8597
- 26★Skailand Donald L 657-7941
- 27★Cole David L 694-7022
- 28★Quarberg Edith M Mrs 654-0637
- 29 Turner Lorna L Mrs 654-0001
- 30★Di Bioso Robt C 652-1627
- 31★Janzen James A 654-8681
- 32★Fenn Walter 654-1775
- 33★Stickler Gary W 654-7680
- 34 Thorne Jerry W 654-0630
- 35 Roefanzan Vernon T 654-0530
- 36★Potta Glenn M 652-7189
- 37 Christensen Clifford V 654-5143
- 38 Hayelip Earl 652-6704
- 39 Mankowski Walter P 658-8864
- 40 Vacant
- 41 Johnson Violet E Mrs 654-2551
- 42 Nichols Ella Mrs 652-0631
- 43★Mc Master Clinton F 657-3924
- 44★Dageonor John
- 45 Goertner A
- 46 Braunel Duane 652-5611
- 47 Vacant
- 48 Mc Alpine Erna R 658-3644
- 49★Hickey Debbie 652-1040
- 50★Siirila Leo H 654-0865

**STREET CONTINUED**

- 8111 Shore Jesse C @ 652-5396
- 8119★Nelson Sophie H Mrs @ 658-8338
- 8123 Llanas Fernando @ 652-5858
- 8124 American Auto Sales (kenosha rambler) 658-1611
- 82D ST INTERSECTS
- 8232 Valley View Trailer Court 652-0207
- Gray Lyle 652-0207
- Lots**
- 11 Harrington Patricia Mrs 654-0846
- 12★Bafia Geraldine Mrs 654-1154
- 13★Brown Charles
- 14 Vacant
- 15 Vacant
- 16 Vacant

**17 Vacant**

- 18★Eldridge Romeo
- 21 Kilby Richd R 652-9715
- 22 Mc Millan James 654-9066
- 23★Grissom Alan
- 24★Franko Joseph
- 25 Vacant
- 26★Amich Roy P 652-3005
- 27 Maki Assar S 652-9346
- 30★Moesler Edw
- 31 Delaney Thos 657-7091
- 32 Kiah David J 654-6126
- 33 Vacant
- 34★Gray Jewel Mrs 654-6057
- 35 Mc Coy John 652-9496
- 36 Zuehladorf Robt E 652-0769
- 37★Colby Marc
- 38 Vacant
- 40 Vacant
- 41 Chellis Mary J Mrs
- 42 Mallicoat Henry
- 43 Hakala Leslie 654-0565
- 44★Stollings Artie
- 8237 Cappie's Cocktail Lounge tavern 657-9311
- 8248 Garner's Joe Restaurant 658-1188
- Garnero Joseph J @ 656-1188
- 8303 Huxhold Auto Sales & Service used cars 652-2312
- 8311 Huxhold Geo R @ 652-2312
- 8319 Bogard's Gun Shop 652-3849
- Bogard Harry N @ 652-3849
- 8325★Wallace Roger Baldwin Thos
- 8335 No Return
- 8400 Sheridan Nursing Home Inc 658-4141
- 8405 Lake Shore Flower Farm 652-7458
- Hanche Ben @ 652-7458
- 8440 Shaffron J E Associates Inc real est 654-3506
- 8452 Don's Enco Service 658-4533
- 8507 Schneider Auto Parts 694-4330
- 8511 Carpenter J W 694-4542
- 8513★Halcome Cleo
- 8515 Warren Tera M Mrs 694-0563
- 8521 Schneider Sales & Service auto dir 694-4330
- 8545 Arndt Mary Mrs 694-6263
- 8553★Spencer Marvin
- 8600 Toppe genl mde 694-4900
- 8633 Sheridan Road Golf Range 694-3159
- 8700 Kole Ed Pontiac 694-3501
- 8719 Rainbow Gardens Amusement Center 694-4477
- Renick Edw W @ 694-4477
- 8728 Maple Lane trailer court 694-1409
- Lots**
- 1 Summerland Joe W 694-4237
- 3★Jepperson Lola Mrs 694-4652
- 4 Smet Herbert J 694-0224
- 5★Edinger Sally Mrs
- 7 Ferrier Arnold
- 8★Weerama Janet 694-7323
- 9★Soderstrom Fred 694-7661
- 11 Leckman Lance
- 12★Jackson James H
- 13 Thomas Lester 694-3248
- 14 Zimmerman Virginia Mrs 694-6423
- 15 Fisher Gene A 694-1990
- 16★Ryan John H 694-7238
- 18 Vacant
- 19 Gathings Moesae Mrs 694-3335

# F. LANDON CARTAGE CO.

DAILY FREIGHT SERVICE BETWEEN CHICAGO - KENOSHA - ROCKFORD  
CHICAGO OFFICE MADISON AT MORGAN  
6402 32d AVE.

TEL. 421-5080  
TEL. 657-3707

(SEE INDEX TO ADVERTISERS)



### John P. Braun Agency Inc.

CASUALTY - FIRE - LIFE  
ACCIDENT and HEALTH

625 57th ST., SUITE 800

TEL. 657-3193

227

**SHERIDAN RD—Contd**

- 20 Winen Earl 694-3933
- 21 Campbell Berlie 694-3128
- 22 Loe Michl 694-5726
- 23 Lilley Kenneth 694-2966
- 24 Youren Wm 694-3378
- 26 Vacant
- 28★Utterback Floyd E 694-2078
- 30★Kieffer Penny A Mrs 694-3404
- 32 Vacant
- 36 Koch Arth 694-2921
- 38 Bilger Warren 694-1542
- 40 Hayes Robt E 694-2960
- 42 Chasack Gladys Mrs
- 44 Eacho Diane J Mrs 694-1418
- 49 Becker Jerome M 694-4303
- 50 Thomas Columbus
- STREET CONTINUED**
- 8732 Seremjian Oscar @ 694-1409
- 8735 Sheridan Inn tavern 694-8952
- Westermeyer Kenneth 694-4362
- 8740 Carr's Wig Boutique 694-2048
- 8743 Sheridan Road Mobile Homes 694-3177
- Sheridan Road Trailer Park 694-4420
- Barnes Wyman B @ 694-4420
- Lots**
- O Ruel Donald 694-3177
- 1 Vacant
- 2 Weber Lelah Mrs 694-3108
- 3 Smith Alton N 694-1513
- 4 Powell Ruby Mrs 694-2998
- 5 Vacant
- 6★Thomas Theodoaha Mrs 694-2929
- 7 Drage Ralph 694-3360
- 8 Aldridge Theodore E 694-3161
- 9 Vacant
- 10 Vacant
- 11 Vacant
- 12 Vacant
- 13 Leslie Lois A Mrs 694-4798
- 14★Trotti Joseph 694-4304
- 15★Brodie Kenneth 694-0552
- 16 Maddox Phillip B 694-7449
- 17★Smith Ernest 694-1682
- 18★Cool Emerso 694-7109
- 19★Cleveland Virgil 694-4538
- 20 Vacant
- 21★Janzen John 694-0130
- 22 Wells Charles E 694-4255
- 23 Schael Jack 694-1229
- 24★Fuchalocher Kenneth E 694-0130
- 25 Leiter Bruce C 694-5389
- 26★Weeks Dennis 694-4293
- 27★Houstan Richd 694-2556
- 28 Le Clair James 694-3637
- 29 Vacant
- 30★Wilson Charles A 694-2718
- 31 Vacant
- 32★Peters Richd L
- 33 Vacant
- 34★Styles Richd 694-2218
- 35 Vacant
- 36 Vacant
- 37 Vacant
- 38 Vacant
- 39 Vacant
- 40 Vacant
- 41 Vacant
- 42 Vacant
- 44 Mc Crary Ann Mrs 694-1617
- 45 Ottum Rodney W 694-4245
- 46 Willis Wm Jr 694-0895

- 47 Barber Dorothy Mrs 694-0478
- 48 Wells Charles A 694-1355
- 49 Vacant
- 50 Janz Robt F 694-3241
- 51★Stuchkus Richd R 694-4897
- 52 Gemmell Edith C Mrs 694-0724
- 53★Granger James N 694-6834
- 54 Mc Neil Alan E 694-1057
- 55 Vacant
- 56 Klennert Lester P 694-4979
- 57 Vacant
- 58★Boyd John D 694-2257
- 59 Draet Charles A 694-6535
- 60 Hagedorn Hattie L Mrs 694-3622
- 61 Smith Gary J 694-0575
- 62★Rieck Charles 694-4855
- 63★Plier Donald W 694-1710
- 64 Klappa Roger G 694-3941
- 65 Rouse Michl 694-0597
- 66 Vacant
- 67 Foster Roger W 694-1284
- 68 Baudor Dennis B 694-1922

**STREET CONTINUED**

- 8745 No Return
- 8845 Hiller Chevrolet-Cadillac Inc 694-1515
- 8850 Vacant
- 8856 Tanner Marie Mrs @ 694-5738
- Rapson Robt
- 8915 L & M Auto Parts Inc 694-3383
- Malsack & Sons Auto Salvage 694-3199
- 8927 C & L Industrial Cleaners uniform rental serv 694-0577
- 8937 No Return
- 8938★Anderson Barbara J 694-3225
- 8939 Harper Dennis W 694-0520
- 8947 Vacant
- 9002 Tanner's Trailer Court 694-3213
- Lots**
- 1 Hartnell Thos G 694-3512
- 2 Nelson James A 694-5144
- 3 Hansen Vernon 694-5516
- 4 Vacant
- 5 Peters Edw A 694-4770
- 6 Vacant
- 7 Munchoff David R 694-4998
- 8 Marin Geo 694-3687
- 9 Weber Herman T 694-4131
- 10 No Return
- 11 Taylor Oscar R 694-0811
- 12 Dupont Bertha Mrs
- 13 Hellen Sulo 694-3517
- 14★Vilen Frans R
- 15 Edwards Glenn G 694-3145
- 16★Soronen Wm 694-1433
- 17 Von Ruden Lambert B 694-6251
- 18★Keating Jennifer Mrs 694-6028
- 19 Nichols Hollis B 694-3359
- 20★Lootans Michl 694-0454
- 21★Bancheluti Mervin
- 22★Parsneau Jerry C 694-0634
- 23 Slayton Richd
- 24 Bayer James J 694-3794
- 25 Wendt Delbert 694-4971
- 26★Mc Connell Jack
- 28 Pate Jerry 694-2368
- 30★Kautzer Donald 694-4234
- 32 Craffie Garrett H 694-4506
- 34 No Return
- 36★Vescova Gary 694-4142
- 41★Janisky Robt J 694-7464
- 43★Litton Dennis
- 45 Vacant

5001 SHERIDAN RD.

# DAVE SPEAKER COMPANY

ELECTRICAL CONTRACTORS - COMMERCIAL - INDUSTRIAL

(See Index To Advertisers)

654-5393

**John R. DiCello Agency, Inc.**  
COMPLETE INSURANCE SERVICE  
FIRE, CASUALTY, LIFE, ACCIDENT, AVIATION (ALL HOME), MARINE, AUTOMOBILE, BONDS, LIFE, HEALTH

TEL. 654-2109

2109 52d ST.



**PALMEN MOTORS, Inc.**  
Over 35 Years Automotive Experience  
3625 Roosevelt Rd. Tel. 654-5984

228

**SHERIDAN RD—Contd**  
47 Steckbauer Michl  
49 Hartnell Floyd 694-4698  
50 Mick Dennis M 694-0584  
51 Walker E Mrs 694-7590  
52 Rinehart Dewick A 694-1677  
53 Kriaka Stanley  
54 Mc Donald Gordon I 694-7501  
55 Dupont Lloyd A 694-3213  
56 Bronk Leo A 694-1986  
57 Otto Wm H 694-1573  
58 Schroeder Wm J 694-0759  
59 Wieski Bertha E Mrs 694-7519  
60 Anderson Harold 694-6350  
61 Sorenson Dwayne  
62 Vacant  
63 Vacant  
64 Vacant  
65 Hill Allen 694-3574  
66 Cross Paul G 694-6791  
67 Polimeni Joseph 694-6933  
69 Keevina Peter T 694-1943  
9004 Kenosha Unit Step Service concrete prod 652-7034  
9006 Anchor Inn Inc restr 694-1733  
9009 Moriarty Mfg Co curtain rods mfrs 694-0750  
9037 Phillips Bros Inc hotel and restr supe 694-1052  
9048 Don's Tavern 694-1919

**TAFT RD—FROM 6200 39TH AV  
SOUTHWEST 1 SOUTH OF WILSON  
RD**

ZIP CODE 53140  
3901 Reiter Carolyn E Mrs @ 652-9679  
3906 Juliani Chris A @ 658-8388  
3909 Saftig Nellie E Mrs @ 654-2577  
3910 Nielsen Hans F @ 652-3754  
3916 Turk John J @ 652-4185  
3917 Phillips E Stuart @ 658-4506  
3923 Banis Zetta F Mrs @ 654-4135  
3924 Cernic Mary Mrs @ 652-8828  
3927 Saltmeris Adella Mrs @ 652-8466  
3930 Kasiaske Elmer C @ 654-3025  
3934 Vacant  
3940 Kishline Floyd R @ 654-4782  
3944 Petersen Martin A @ 654-3757  
**40TH AV INTERSECTS  
(NS NOT OPEN)**  
4002 Meteiver Clifford S @ 657-9398  
4003 Laloes Donald H @ 654-4827  
4008 Galbraith Francis E @ 654-1942  
4009 Gardner Leslie E @ 654-6997  
4012 Reiter Arnold @ 652-1214  
4015 Rizzo Michl F @ 654-0696  
4102 Uttech Frank H @ 657-6600  
4103 Van Dahm Thos E @ 652-5796  
4111 De Furio Anthony @ 654-4217  
4112 Babich Joseph J @ 657-6826  
**42D AV INTERSECTS**  
4202 Stans Joseph @ 654-1966  
4203 Connolly Geo F @ 654-2075  
4212 Du Bois Harold F @ 652-5025  
4218 Coates Howard G @ 658-8324  
4219 Vervilli Martin @ 652-6372  
4222 Barter Herbert R @ 654-3239  
4223 Stankus Emily H Mrs @ 652-9530  
4226 Rohde P Carson @ 654-0061  
4229 Nelson Egon E @ 652-7979

**43D AV INTERSECTS  
(NS NOT OPEN)**  
4302 Langer Henry F @ 652-1539  
4305 Danke Charles H @ 658-8203  
4306 Quimet Danl P @ 654-3183  
4309 Putman Eug J @ 654-8874  
4312 Harrison Hermine Mrs @ 657-5314  
4315 Ohlgart Matilda @ 652-3435  
4316 No Return  
4319 Woodward Ruth M Mrs @  
4320 No Return  
4327 Serpe Harold J @ 657-3684  
**44TH AV INTERSECTS**  
4402 Ruberg Gerald A @ 654-7748  
4403 Ott Ernst @ 652-4602  
4406 Reicherts Cyril T @ 652-5157  
4412 Soon Robt A @ 654-5474  
4415 Littiken Dora Mrs  
4416 Schaefer Eather E Mrs @ 657-7769  
4423 Olep Ida R Mrs @ 654-6790  
4433 Runge Edw @ 652-4531  
**PERSHING BLVD INTERSECTS**  
4514 Filippelli Ron @ 654-6188  
4517 Callahan Charles B @ 652-5679  
4518 Bryant Robt W @ 657-7277  
4524 Moldenhauer Don L @ 654-3338  
4525 Tenuta Ernest J @ 654-6461  
4528 Rock Leo R @ 652-8996  
4535 Ozanick Cath M @ 658-8820  
**46TH AV INTERSECTS**  
4601 Cross Charles @ 654-6373  
4610 Bacherer Ray W @ 658-1455  
4618 De Vuyat Lyle A @ 652-3087  
4619 Gerlach Emil @ 652-2638  
4626 Misarell Frank M @ 658-8878  
**67TH ST INTERSECTS**

**VAN BUREN RD—FROM 3521 87TH ST  
WEST**

ZIP CODE 53140  
3602 Haaslinger Lawrence J @ 694-3305  
3603 Boyle Donald F @ 694-3318  
3608 Wagner Elmer E @ 694-3267  
3609 Hopkins John W @ 694-1130  
3612 Mangan Joseph L @  
3615 Stulgaitis Anthony C @ 694-0514  
3618 Altergott Fred @ 694-0230  
3621 Massa Lawrence R @ 694-0134  
3624 Brandt Harold W @ 694-0237  
**37TH AV INTERSECTS**  
3702 Kollman Richd T @ 694-0460  
3703 Del Frate Ronald D @ 694-1694  
3708 Kriofaky Robt C @ 694-1094

**WASHINGTON RD—FROM 1/2 BLK  
EAST OF 4100 5TH AV**

ZIP CODE 53140  
435 Carlson Roy L @ 654-1130  
**6TH AV INTERSECTS**  
514 No Return  
515 Pedley Lois V @ 657-5036  
**6TH AV INTERSECTS**  
603 Mikutis James V @ 657-6287  
612 Umfress Wm T @ 654-2359  
Haubrich Eliz Mrs  
617 Zahn Erna E Mrs @ 654-3116  
**7TH AV INTERSECTS**



**Christ Iron Works, Inc.**  
**STAC @ RAC**

10424 38th St., Kenosha

414-859-2215

223

**WASHINGTON RD—Contd**  
710 Kenosha Transmission Engine Center 658-4316  
711 Kenosha Youth Foundation (Br Ofc)  
723 Metten Jacob H @ 654-4106  
Smith Elmer C 652-4263  
725 Vacant  
726 Sebetic Carpet Service 652-2223  
729 Rasmussen Madeline M @ 657-9640  
**8TH AV INTERSECTS**  
800 Kugler Elsie A Mrs @ 652-4591  
810 Borden Hiene T @ 654-3079  
811 Washington Junior High School 658-4107  
814 West Linda  
818 Vacant  
824 Al's Northside Mobil Service  
**SHERIDAN RD INTERSECTS**  
902 Koretz Joseph L tavern 654-4435  
903 Pawlak Pharmacy 657-6415  
905 Vic's Bakery 652-9664  
906 Olson Gary 652-1814  
Morrisey Robt T 652-1293  
910 Hennes Peter J 652-9618  
911 Washington Road Hardware 652-1223  
Kooa Irene Mrs @ 652-2152  
\*Kooa Albert 654-3772  
913 Rosinski Josephine Mrs @ 657-6501  
Upper Barengo Dennis B 654-0954  
914 Gretzinger Jerry E 654-6985  
918 Wasilewski John C @ 657-5725  
922 Epping Dale J @ 658-2201  
923 Badger Resale Shop used clo 654-6616  
Lauter Joseph  
\*Mattner Albert O 658-3467  
926 Hanrahan Pat @ 652-2474  
926 1/2 Proft James  
927 Bojniewicz Rose Mrs 652-4820  
Pawlak Helen @ 652-4446  
Pawlak Mary @  
930 Sam's Amusement Co machs 652-2119  
932 Anderson Joan Mrs 654-2774  
Metten Arth H 654-7504  
933 Leading Lady Beauty Salon Thee 654-0888  
Siemien Frances Mrs @ 652-2933  
935 Sisters Of Notre Dame Convent 652-2951  
**10TH AV INTERSECTS**  
1002 Lanza Josephine Mrs @ 652-2006  
1006 Sonquist Vernon R @ 654-2893  
1009 Lomasz Joseph Rev 657-6544  
1010 Jaros Helen Mrs 654-4533  
Zukowski Bease Mrs @ 657-7881  
1011 Saint Casimir Catholic Church 657-6544  
1014 Oswalt Kelley 657-3639  
Oswalt Vessie Mrs 657-6595  
1015 Saint Casimir Catholic School 652-2951  
**11TH AV INTERSECTS**  
1104 Secanky Aldar @ 652-2001  
**C&NW OVERPASS**  
1200 Vacant  
**13TH CT INTERSECTS**  
1306 Setter Martin L dentist 654-3253  
1313 Giese Henry R Jr @  
1314 Zales Television Radio & Sound Co sls and serv 657-7093  
Vannicola Anthony 654-3021  
1318 Katt's Ed Auto Service 657-6434  
1325 Duczak M J Furniture Co Inc (Whae)

Anderson Allen M 654-7169  
1403 Piggly Wiggly (Br) 652-2035  
1500 Big Star Drive In restr 658-1572  
1510 Washington Park Tavern 657-9880  
**16TH AV INTERSECTS**  
1601 Washington Park  
1602 Blodgett Dorothy E Mrs @ 652-6809  
1613 Lesko Helen @ 654-7645  
1616 Bucko Peter C @ 657-9418  
1628 Preston James R 652-3997  
1712 Ohlen Stanley J @ 654-2980  
1716 Cierack Joseph W @ 654-5628  
1724 Knapp Patk E @ 652-7534  
1730 Jensen Robert J @ 652-1411  
**18TH AV INTERSECTS**  
1802 Bardin John F @  
1806 Halmo Edw J @ 654-7241  
1810 Decker Harold A @ 657-9325  
1814 Seeger Paul @ 657-5004  
1822 Regner Leon J @ 657-3798  
1828 Janowski Ted  
1830 Rewinski Sophie Mrs @ 657-6060  
1831 Washington Park Municipal Pool  
**19TH AV INTERSECTS**  
1906 Northrup Albert E @ 658-1156  
1910 Bastian Henry J @ 652-6021  
1914 Perona John B @ 654-1113  
2002 Ruffalo Carl C @  
2006 Chubriilo Victoria Mrs @ 654-6685  
2010 Vacant  
2018 Vacant  
**21ST AV INTERSECTS**  
2104 Ruffolo Vincent F @ 658-1140  
2108 Czerwinski Joseph R @ 658-8557  
2112 Nickel Cath Mrs @ 657-5942  
2116 Willems Harold F @ 652-3950  
2120 Stellato John C @ 654-3640  
2124 Perry Joseph G @ 658-8789  
2125 City Ambulance Rescue Unit No 5 657-6133  
City Fire Engine Co No 5 657-6133  
City Fire Dept-Truck Co No 5 657-6133  
2136 Larry's Standard Service 654-5012  
**22D AV INTERSECTS**  
2201 Municipal Golf Course  
2300 Tabili Frank A @ 654-8233  
2306 Krok Edw @ 652-6439  
2312 Trebotich Stephen T @ 652-6509  
2318 Truesdell Clayton A @ 654-6879  
2326 Lemke Harman @ 657-9089  
2406 No Return  
2428 Sparro Beverages Inc 657-9023  
2500 Arco Auto Carriers Inc transport 657-3167  
2512 Weyhrauch Frank A @ 652-8615  
2604 Camoxy Construction Co Inc 654-8608  
2618 Wade's Certified Food Shop 657-6715  
Wade Ralph A @ 657-6715  
2634 Washington Road Lumber Co Inc 657-5139  
**27TH CT INTERSECTS**  
2720 Routhaux Eug 652-3250  
2730 Scalis Leo T @ 652-4912  
**28TH AV INTERSECTS**  
2806 Blazavier Rosemary Mrs @  
2807 Padula C Michl @ 657-7394  
Vacant  
2814 Le Mieue Cherille Mrs @ 652-3049  
Slater Norman  
2817 Saucier Joseph G Jr @ 652-4534

5708 6th AV.

**GOTTFREDDSEN and NICOLL JEWELERS**  
KENOSHA'S JEWELERS  
REGISTERED JEWELER  
WISCONSIN'S OLDEST JEWELRY STORE - 122 YEARS  
AMERICAN GEM SOCIETY

DIAL 658-8333

**John R. Di Cello Agency, Inc.**  
 COMPLETE INSURANCE SERVICE  
 (See Page 32 Buyers' Guide)  
 Tel. 654-2109  
 2109 52d St.

**DONALD T. BAIN CO., INC.**  
 LATHING-PLASTERING-Acoustical TILE  
 TELEPHONES 657-7324 and 657-6754  
 4408 60th St.



**KENOSHA SECURITY POLICE INC.**

LICENSED-BONDED-INSURED-EXPERIENCED-RELIABLE  
 RADIO EQUIPPED MERCHANTS POLICE  
 COMPLETE PROPERTY PROTECTION

7942 69th
694-3090

(See Page 46 Buyers' Guide)

- 238
- SHERIDAN RD--CONTD**
- 7301 HINTERBERG CHARLES E • 657-5009
  - 7305 CAMEROTA WM A • 654-3914
  - 7309 KRISOR PETER M 658-3411
  - 7310 KELLY GEORGE R 657-6576
  - 7311 ANGELO JACK J • 652-6371
  - 7313 SCAVONE PETER • 654-0893
  - 7317 PECORE LORRAINE R MRS • 652-8032
  - 7316 DE BETTIGNIES FRANCIS F • 658-1435
  - 7401 KASALAJTIS CHESTER P • 652-9711
  - 7402 HAMMOND PAUL F • 658-8589
  - 7405 FULLER EDW J JR • 652-3039
  - 7408 NO RETURN
  - 7409 NO RETURN
  - 7412 RUSSELL THOS R 654-9358
  - 7413 ROMANSHEK PAUL R • 652-4593
  - 7416 MC DONOUGH EDW J • 657-7583
  - 7417 GOERGEN SHIRLEY M • 654-8525
  - 7421 FALCONE FRANK R • 659-3116
  - 7422 LEE GERTUDE E MRS • 654-8631
  - 75TH ST INTERSECTS
  - 7500 RANCH THE RESTR 654-0288
  - 7505 GALLO REXALL PHARMACY 654-8637
  - 7507 SCHMITZ MAUDE L MRS 656-3386
  - 7508 LEONARD M 658-2179
  - 7511 M C V LAUNDERETTE 657-7498
  - 7513 GAUSS CONRAD M • 654-2448
  - 7514 GRANGER MOTORS INC AUTOS 657-6154
  - 7519 CRUMP RAY J • 652-9024
  - 7529 ROE & LARSON AUTOMOTIVE SERVICE REPAIR 658-8848
  - 7530 ANGELO WM V •
  - 7534 ANGELO FLORISTS INC 654-0721
  - 7535 BLACK LOUIS 658-3039
  - 7538 DRAIN JAMES
  - 7539 SABIN LUCILLE H MRS 654-6580
  - 7544 MAXIE'S RESTAURANT 654-9945
  - 7546 BILL'S HIGH GRADE MARKET GRD 652-8455
  - COVELLI FRED 654-2323
  - 7547 RUFFALO RONALD • 652-1643
  - 7550 FISCHER'S MOBIL SERVICE GAS STA 654-2844
  - 76TH ST INTERSECTS
  - 7601 TOWER THE RESTR 654-0900
  - 7602 SCHMETTLER VIOLA H MRS • 657-9310
  - 7606 THOMPSON BILLY A 657-5474
  - 7612 GRUDZINSKI JOHN W • 657-3966
  - 7615 SCHMUCH ROBT J • 654-5034
  - 7622 EUCALANO ONOFIO • 658-1109
  - 7625 DWORAK THADDEUS E • 652-9268
  - 7700 BAETEN DON C • 652-7394
  - 7704 GAUER EDW L • 654-7132
  - 7706 MURPHY FRANK E • 652-4663
  - 7709 NATIONAL FOOD STORES INC (BR) 652-4041
  - 7714 MYLINSKI CHESTER A • 652-9370
  - 7716 MOSELEY HOMER A • 657-6960
  - 7722 ERNST RONALD J • 658-3602
  - 78TH ST INTERSECTS
  - 7801 SIMMONS ATHLETIC FIELD
  - 7802 MANNEY BENJ J • 654-7797
  - 7806 MORVILLE ALEX • 654-2076
  - 7810 MADISON MILTON J
  - 7814 LAINE GERALD D 654-0649
  - 7818 MINK CLAUDE L • 654-4979
  - 7822 NICOLAZZI JOHN S • 652-6625
  - 7830 NDRSDORP WM J • 654-7572
  - 7840 VACANT
  - 78TH PL BEGINS
  - 7850 BOB & TED'S PHILLIPS 66 SERVICE GAS STA 654-3486
  - 7855 VACANT.
  - 79TH ST BEGINS
  - 7906 BULKO STATION GAS STA 657-9932
  - 7943 BOY BLUE DAIRY TREAT STORE 654-1968
  - 7944 JEWEL FOOD STORES BR GRD 654-9783
  - 8005 WATRING BROS INC HEATING CONTRS 658-3277
  - 8012 THOMAS MILAN SKELLY SERVICE 654-4824
  - 8013 LADEWIG ALICE MRS 657-7627
  - 8017 CANTRELL BOBBY
  - ROBERTS ODIS R 654-6849
  - FASULO JOSEPH GRD 657-7022
  - 8020 FERWERDA JAMES R
  - OPHTHALMOLOGIST 654-0726
  - 8035 CUNDARI HEATING & SHEET METAL INC FURNACES 657-7363
  - 8037 ANGELOS BARBER SHOP 654-6606
  - 8040 SHERIDAN VIEW TRAILER COURT 654-1375
  - PARKSIDE RESTAURANT & COCKTAIL BAR 654-1375
  - IRELAND LES
  - GROVE MAPOLD L 654-6204
  - MUTO JOSEPH • 654-1375
  - MORRISON ELAINE MRS 654-3362
  - 8041 KENO REALTY REAL EST BROKERS 658-2081
  - MARLATT EDITH F MRS 652-1606
  - 8043 A & K BEVERAGES INC WHOL LIQUOR 657-6148
  - 8053 PRINCIPLE JOHN • 652-9578
  - 8057 TRAVIS ROBT W • 657-9018
  - 8058 MC DONALD'S DRIVE IN RESTR 654-4840
  - 8067 ZACK'S TRAILER VILLAGE 654-8807
  - 1 CHASE LEO L • 654-4603
  - 2 LARSON ALDA MRS 657-3017
  - 3 SCOTT EARLY P 654-0897
  - 4 MC DONALD JOHN
  - 5 CRAWFORD HARRY R 654-4990
  - 6 WHITE ARGUS L 654-8493
  - 7 WHYFFORD WILLIS C 654-8937
  - 8 VACANT
  - 9 HANSEN VERNON JR 658-3596
  - 11 MEHLER WALTER C 657-7839
  - 12 THRAMSER CLARENCE 656-1955
  - 13 BLOY LEWIS A 657-7973
  - 14 KONSELA VAL B
  - 15 FLYNN MARLIN 652-5529
  - 16 VACANT
  - OBERG ROBT E 652-8202
  - 19 PERMANN ELWIN
  - 20 VACANT
  - 21 FREY JAMES 658-3043
  - 22 HARRING DALE D 658-4062
  - 23 VACANT
  - 24 VACANT
  - 25 VACANT
  - 27 VACANT
  - 28 SKAILAND DONALD L • 657-7941
  - 29 VACANT
  - PAGE JAMES S
  - 31 VACANT
  - 33 HARTNELL RUBY MRS • 654-8208
  - 34 THORNE JERRY
  - ROENFANZ VERNON 654-0570

**Mischler's**

*Home for Funerals*

AMBULANCE SERVICE

706-08 57th ST.
TEL. 657-3811

- 239
- SHERIDAN RD--CONTD**
- ZACK'S TRAILER VILLAGE--CONTD**
- 35 VACANT
  - 37 VACANT
  - 38 THORNE C I • 652-7059
  - 39 MANKOWSKI WALTER P
  - 40 VACANT
  - 41 LINN RUSSELL
  - 42 NICHOLS DAML M 652-0631
  - 43 EODY RUTH MRS
  - 44 YOUNG DONALO
  - 8967 TAPP'S HERBERT 652-9043
  - 47 DI BAISE ROBT
  - 48 JACOBS JEAN
  - 49 VACANT
  - 8085 GEORGE HERBERT • 654-3740
  - 8111 VACANT
  - 8119 ZINKEL EDNA M MRS • 652-6812
  - 8123 LLANAS FERNANDO • 652-5858
  - 8124 LAKE SHORE MOTORS INC AUTO DLRS 654-5327
  - CHECKER-YELLOW CAB CO 657-3141
  - ALL COVERAGE INSURANCE AGENCY 654-0221
  - 82D ST INTERSECTS
  - 8232 VALLEY VIEW TRAILER COURT 652-0207
  - ADANK KERMIT W 652-4743
  - GRAY LYLE 652-0207
  - HANSON JUANITA F MRS 654-8911
  - HAKOLA LESLIE 654-0565
  - MAKI ASSAR 652-9346
  - PAY GEO 654-6971
  - ROSE JACK A
  - TORGESON RICHD 654-4098
  - TUZHIEWICZ DONALD A
  - GRAY JEWEL MRS 654-6057
  - KILBY RICHD R 652-9715
  - LOCKHART GLADIOUS 657-9689
  - SCHMITZ WM 652-5385
  - SILTALA CLIFFORD 654-1985
  - 8237 ZANANE JOHN L
  - 8249 GARNERO'S JOE RESTAURANT 658-1186
  - GARNERO JOSEPH J • 658-1188
  - 8303 HUXHOLD AUTO SALES & SERVICE USED CARS 652-2312
  - 8311 HUXHOLD GEO R • 652-2312
  - 8319 BOGARD'S GUN SHOP 652-3849
  - BOGARD HARRY N • 652-3849
  - 8326 KRAUSE CAROL L MRS • 652-0228
  - CAHOON DAVID, 658-3862
  - 8335 PAGEL ELROY O 654-8081
  - 8400 SHERIDAN NURSING HOME INC 658-4141
  - 8405 LAKE SHORE FLOWER FARM 652-7458
  - HANSCHE BEN
  - 8440 SHAFFRON J & ASSOCIATES INC REAL EST 654-3506
  - ALLIED INSURANCE AGENCY 654-3506
  - 8452 DON'S ENCO SERVICE GAS STA 658-4533
  - 8507 SCHNEIDER AUTO PARTS 654-4330
  - 6511 CARPENTER J W 694-4542
  - 6513 STANFORD JUNIOR
  - 6515 WARREN TERA M MRS 694-0563
  - READ SCHNEIDER AUTO PARTS STORAGE
  - 6521 SCHNEIDER SALES & SERVICE AUTO DLR 694-4330
  - KENOSHA UNIT STEP CO CONCRETE 652-7034
  - 8545 VACANT
  - 8553 NO RETURN
  - 8600 TOPS DISCOUNT DEPT STORE
  - 8633 SHERIDAN ROAD GOLF RANGE
  - 8700 KINPLE JACK W 694-1264
  - 8705 RAINBOW GARDENS AMUSEMENT CENTER 694-4477
  - RENICK EDW W 694-4477
  - 6719 SHERIDAN INN TAVERN 694-9962
  - SHERIDAN ROAD TRAILER SALES TRAILFR SALES 694-4420
  - SHERIDAN ROAD TRAILER PARK 694-4420
  - MORGAN JAMES C 694-1567
  - 0 RHEF DONALD
  - 1 DRAGE RALPH K 694-3300
  - 2 WEBER LFLAH MRS 694-3108
  - 3 VACANT
  - 4 BIDDLE JOHN
  - 5 ROTHE ROBT S 694-0375
  - 6 VACANT
  - 7 VACANT
  - 8 ALDRIDGE THEODORE F 694-3161
  - 12 VACANT
  - 13 KOLBO GARLAND
  - 14 MARTELL CHARLES A 694-0759
  - 15 PAULSON PAUL 694-0351
  - 16 VACANT
  - 17 ZEMFETZ WM 694-5278
  - 18 OTTUM RODNEY 694-3589
  - 19 VACANT
  - 20 VACANT
  - 22 MAHN ROBT 694-1807
  - 24 VACANT
  - 26 VACANT
  - 28 VACANT
  - 28 VACANT
  - 30 CLEVELAND VIRGIL 694-3123
  - 31 VACANT
  - 32 HYNES WM R 694-3292
  - 33 VACANT
  - 34 KLAPPA ROGER G 694-1471
  - 35 VACANT
  - 36 RANDOR DENNIS 694-1922
  - 38 VACANT
  - 39 VACANT
  - 40 VACANT
  - 41 VACANT 694-3318
  - 42 VACANT
  - 43 MC CRARY ANN MRS 694-2440
  - 44 ZTELINSKI BUPTON K 694-3449
  - 45 REVISTO EDW
  - 46 WILLIS WM 694-0895
  - 47 NICHOLS HOLLIS B 694-5196
  - 48 WELLS CHARLES 694-1355
  - 49 LOESCH JOHN M 694-3256
  - 50 JANZ ROBT F 694-3241
  - 51 SINKULE FRANCIS 694-0445
  - 52 GRINNELL EDITH C MRS 694-0724
  - 53 VACANT 694-4658
  - 54 MC NEIL ALAN E 694-1057
  - 55 VACANT
  - 56 KLENNERT LESTER • 694-4979
  - 57 GRIMM HERBERT F 694-1436
  - 58 SMITH ALTON N 694-1513
  - 59 LYON STANLEY A 694-1495
  - 60 HAGEDORN ERNEST L 694-3622
  - 61 VACANT
  - 67 HEATH JAMES D 694-3596
  - 8728 BECKER JEROME N • 694-4303
  - MAPLE LANE TRAILER COURT 694-4303
  - 1 INISH ROBT 694-1377

**HARBERT AUTO PARTS INC.**  
 EVERYTHING FOR PASSENGER CARS, TRUCKS AND TRACTORS  
 AUTOMOTIVE MACHINE SHOP SERVICE  
 2011-15 - 63rd  
 TEL. 654-8623

**ARNOLD P. JOHNSON, Inc.**  
 GENERAL CONTRACTORS  
 COMMERCIAL—INDUSTRIAL—RESIDENTIAL  
 LOTS AVAILABLE  
 7012 30th Av.  
 Tels. 658-9428 and 654-9520

Kenosha, WI - Wri ht

(See Page 45  
Buyers' Guide)

**STEIN**

IRWIN STENGERT  
PLUMBING & HEATING, Inc.  
Emergency Repairs a Specialty

BOILER  
INSTALLATION  
AND REPAIRS

Tel. 657-3032

5016 7th Ave.

210

SHERIDAN RD--CONTD  
MAPLE LAKE TRAILER COURT--  
CONTD

- 3 SHORT CARNIE 694-4809
- 4 SNEY HERBERT J 694-4332
- 5 THIELBAR EDM H 694-4099
- 7 FERRIER ARNOLD
- 8 VACANT
- 9 KEATON JUDITH MRS 694-3511
- 11 PIFIELD ROBT
- 13 THOMAS LESTER 694-3248
- 14 PAITEL EVERETT 694-1869
- 15 THOMAS COLUMBUS 694-3361
- 16 MOLDENAUER ALBERT 694-1284
- 17 PAULSON WM
- 18 VACANT
- 19 AMICH ROY 694-1237
- 21 ROSKOS JOSEPH P 694-1877
- 22 LILLEY KENNETH 694-2966
- 23 BILGER WARREN 694-1842
- 25 KOCH ARTH 694-2921
- 26 VACANT
- 27 VACANT
- 28 VACANT
- 29 LA FITTE ALBERT 694-3466
- 30 VACANT
- 31 HOFER FREDK 694-2117
- 32 HORNBOY DLIN
- 33 PETERSON HOLLIS
- 36 GATHINGS GEO 694-3335
- 37 YOUREN WM 694-3376
- 39 FEELY FORREST
- 41 WINANS EARL 694-3933

- 8732 MARINO PAUL 694-1409
- 8740 CORNER POCKET THE POOL HALL
- 8745 VACANT
- 8754 VACANT
- 8801 VACANT
- 8845 HILLER CHEVROLET-CADILLAC  
INC 694-1515

- 8850 VACANT
- 8856 TANNER JOHN J 694-3213
- 8858 MANSON GARY
- 8867 CAMPBELL MARGT MRS 694-3888
- 8915 LINTZ AUTO PARTS INC  
694-1313

8927 C & L INDUSTRIAL CLEANERS  
UNIFORM RENTAL SERV  
694-0577

- 8937 FLOYD ROBT 694-4534
- 8938 SUNDERLAND WM J 694-3225
- 8939 NESS GORDON T 694-3184
- 8947 VACANT
- 8956 TANNER'S TRAILER COURT  
694-1880

- 1 JOHNSON JOHN C 694-0144
- 2 CUTELL CHARLES JR
- 3 DEJNO DWAYNE 694-1945
- 4 VACANT
- 5 PETERS EDM A
- 6 VACANT
- 8 DUPONT LLOYD A
- 9 WEBER HERMAN T 694-4131
- 11 TAYLOR OSCAR R
- 12 DUPONT BERTHA
- 13 HELLEN SULO 694-3817
- 14 VACANT
- 15 ERICSON PAUL W 694-3885
- 16 VACANT
- 17 KOEPE MELEN W 694-0326
- 18 BARRETT JAMES W 694-1472
- 19 VACCARELLO DOUGLAS J  
694-4960

- 20 VACANT
- 21 VACANT
- 22 VACANT
- 23 PETERSON ROGER A 694-1250

- 24 VACANT
- 25 WENDT DELBERT 694-4971
- 26 LARRABEE JAMES L 694-4114
- 28 VACANT
- 30 HELGERSON PHILIP H  
694-3817
- 32 VACANT
- 36 SHONG DAVID A 694-4811
- 41 WILDENBERG JOHN 694-0736
- 43 FJELSTED CAROLD 694-0117
- 47 BRAND MATH
- 49 VACANT
- 50 RETZ KENNETH 694-3148
- 51 VACANT
- 52 MORTENSEN ROBT W 694-0173
- 53 VACANT
- 54 HALVORSEN MARVIN L  
694-2198
- 56 DRONK LED A 694-1986
- 57 CONRY SHELDM 694-0448
- 58 VACANT
- 59 VACANT
- 60 SCHAEFER ROY 694-4480
- 61 WEITZEL CHARLES 694-3308
- 62 KROMKE DALE 694-1923
- 63 VACANT
- 64 DELANEY JAMES 694-2657
- 65 LEMANN DONALD
- 66 VACANT
- 67 SCOTT WM
- 69 VICTUM CHARLES 694-0871
- 9006 ANCHOR INN INC RESTR AND BAR  
694-1733
- 9046 DON'S TAVERN TAVERN 694-1919

TAFT RD --FROM 6200 39TH AV  
SOUTHWEST. 1 SOUTH OF WILSON RD

- ZIP CODE 53140
- 3901 REITER CAROLYN MRS 694-9679
- 3906 JULIANI CHRIS A 658-8388
- 3909 SAFTIG NELLIE E MRS 654-2577

- 3910 NIELSEN HANS F 652-3754
- 3916 TURK JOHN J 652-4185
- 3917 SMITH ROBT L 658-1214
- 3923 BANIS ZETTA F 654-4135
- 3924 CERNIC JOHN M 652-8628
- 3927 SALTERS PETER 652-8466
- 3930 KASISKE ELMER C 654-3025
- 3934 STUBEL LEWIS M 657-7054
- 3940 KISHINE FLOYD R 654-4782
- 3944 PETERSEN MARTIN A 654-3757

- 40TH AV INTERSECTS
- INS NOT OPEN
- 4002 METEIVER CLIFFORD S 657-9398
- 4003 SCHEPKER AUG H 658-8156
- 4008 CALBRAITH FRANCIS E 654-1942

- 4009 GARONER LESLIE E 654-6997
- 4012 REUTER ARNOLD 652-1214
- 4015 ADAMSON JEROME J 658-1554
- 4102 UTTECH FRANK H 657-8600
- 4103 CALLO GINO R 652-7851
- 4111 DE FURIO ANTHONY 654-4217
- 4112 BABICH JOSEPH J 657-8826
- 420 AV INTERSECTS
- 4202 KNOTHE ROBT J 657-5932
- 4203 CONNOLLY GEO P 654-2075
- 4212 DU BOIS HAROLD F 652-5025
- 4216 COATES HOWARD C 658-8324
- 4219 PFARR PETER J 657-3772
- 4222 BARTER HERBERT R 654-3239

**PFENNIG & HENKEL, Inc.**

F. S. Pfennig, Pres. - T. J. Henkel, V.-Pres.  
REAL ESTATE - APPRAISALS - INSURANCE

700 57th St.

Tel. 658-8134

241

- TAFT RD--CONTD
- 4223 STANKUS EMILY H MRS 652-9830
  - 4226 ROHDE P CARSON 654-0061
  - 4229 KAELBER BERTHA M MRS 657-5440
  - 43D AV INTERSECTS
  - INS NOT OPEN
  - 4302 LANGER HENRY F 652-1539
  - 4305 DANKE CHARLES H 658-8203
  - 4306 QUINCY DANL P 654-3183
  - 4309 PUTMAN EUG J 654-8874
  - 4312 CHRISTENSEN HERMINE MRS 657-5314
  - 4318 DMLGART MATILDA 652-3435
  - 4316 VENA M JOSEPHINE MRS 652-6736
  - 4319 WOODWARD RUTH M MRS 657-5858
  - 4320 PEDLEY ELMER H 658-8586
  - 4327 NEVMAN ROBT E 652-7329
  - 44TH AV INTERSECTS
  - 4402 EPPERS ALLEN J 652-9118
  - 4403 DTT ERNST 652-4602
  - 4406 REICHERTS CYRIL T 652-8157
  - 4412 JOHNSON WM D 652-0779
  - 4415 LARSEN JOHN O 652-1936
  - 4416 SCHAEFER ESTHER E MRS 657-7769
  - 4423 DLEP IDA R MRS 654-6790
  - 4433 BENSON THEO S 654-0856
  - PERSHING BLVD INTERSECTS
  - 4514 GARRETT GEM F 657-3953
  - 4517 CALLAMAN CHARLES S 652-8679
  - 4518 BRYANT ROBT W 657-7277
  - 4524 MOLDENAUER DON L 654-3338
  - 4525 TENUTA ERNEST J 654-6461
  - 4528 ANDRADE MAURICE P 654-8897
  - 4535 OZANICH CATH M 658-8820
  - 46TH AV INTERSECTS
  - INS NOT OPEN
  - 4601 PETERMAN JAMES F 654-6558
  - 4610 BSCHERER RAY W 658-1453
  - 4618 GALLO JOSEPH I 657-6749
  - 4619 GERLACH EMIL 652-2638
  - 4626 NISURELI FRANK M 658-8878
  - 67TH ST INTERSECTS

VAN BUREN RD --FROM 3521 87TH WEST

- 3602 HASSLINGER LAWRENCE J 694-3305
- 3603 BOYLE DONALD F 694-3318
- 3608 WAGNER ELMER E 694-3267
- 3609 HOWE GILBERT L 694-2300
- 3612 NO RETURN
- 3618 STULGAIYIS ANTHONY C 694-0314
- 3618 FARIS BRADLEY M 694-2610
- 3621 MASSA LAWRENCE 694-0134
- 3624 GILMAN ANN MRS 694-2479
- 37TH AV INTERSECTS
- 3702 KOLLMAN RICHD T 694-0460
- 3703 DEL PRATE RONALD D 694-1694

370A KRIOFSKY ROBT C 694-1094

WASHINGTON RD --FROM 3 BLK EAST OF  
4100 5TH AV

- ZIP CODE 53140
- 435 CARLSON ROY L 654-1130
- 5TH AV INTERSECTS
- 514 WIERZOICKE MICHL T 652-6658
- 515 PEDLEY LOIS V 657-9036
- 6TH AV INTERSECTS
- 603 MIKUTIS JAMES V 657-6287
- 612 UMFRESS BETTE A MRS 654-0046
- BAKER JACK S 654-0046
- 617 ZAHN HENRY J 654-3116
- 7TH AV INTERSECTS
- 710 NORTH SIOF GARAGE AUTO PEPR  
654-2914
- 711 KENOSHA YOUTH FOUNDATION (BR  
DFC)
- 723 METTEN JACOB H 654-4106
- SMITH ELMER C 652-4203
- 725 VACANT
- 726 SEBETIC CARPET SERVICE  
652-2223
- 729 RASMUSSEN MADELINE MRS 657-9640
- 8TH AV ENDS
- 800 KUGLER GEO W 652-4591
- 808 LIEGAKOS LAURA MRS
- 810 BORDEN HELENE 654-3079
- 811 WASHINGTON JUNIOR HIGH SCHOOL  
658-4107
- 814 SORENSON BETTY MRS 654-5908
- 818 TURNER WILEY JR 652-2431
- 824 PRATRICK FRANK MOBIL SERVICE  
GAS STA 654-8188
- SHERIDAN RD INTERSECTS
- 902 KORETZ JOSEPH L TAVERN  
654-9953
- 903 PANLAK PHARMACY 657-6415
- 905 VIC'S BAKERY 652-9064
- 906 HENSGEN JULIA A MRS 652-6447
- MORRISSEY ROBT T 652-1293
- 910 PTACEK EDM A 652-1814
- 911 WASHINGTON ROAD HARDWARE  
652-1223
- KOOS IRENE MRS 652-2152
- MADURA MICHL J 654-7114
- 913 ROSINSKI JOSEPHINE MRS 657-6501
- VACANT UPPER
- 914 VACANT
- BIELECKI GEO
- 917 BUCKO ALEX 654-1457
- 918 WASIULEWSKI JOHN C 657-5725
- 921 BUCKO ALEX GENERAL  
MERCHANDISE
- 922 BRANKOW EDNA W MRS 658-8569
- 923 BADGER RESALE SHOP URMAGE  
NEISES LAWRENCE A 654-4536
- 926 MANRAHAN PAT 652-2474
- 926S PROFT JAMES
- 927 VACANT
- PAVLAK HELEN 652-4446

**KENOSHA MEMORIAL HOSPITAL**

VISITING HOURS: GENERAL HOSPITAL 2-4 PM - 7-8 PM  
PEDIATRICS 2-4 PM - 6-7 PM - LIMIT 2 VISITORS PER DAY

DESIGNATED BY WISCONSIN STATE BOARD OF  
HEALTH AS A POISON INFORMATION CENTER AND  
POISON CONTROL CENTER

6308 - 8th AV.

Tel. 654-5311

**FINANCE SYSTEM OF KENOSHA INC.**  
COLLECTORS OF MEDICAL-COMMERCIAL-RETAIL ACCOUNTS  
PHONE 657-5168

611 56th ST., ROOM 205

**GOTTFREDSEN AND NICOLL**  
JEWELERS  
KENOSHA'S  
5708 6th Av.

176 YEARS  
1863-2033

AMERICAN GEM SOCIETY  
REGISTERED JEWELER



4224-26 SHERIDAN RD.

EVERYTHING IN FURNITURE AND RUGS  
"Where the Best Costs Less"

**M. J. DUCZAK FURNITURE CO., INC.**

PHONE 652-2220

DIAL  
Olympic  
7-6356  
FOR  
EXCAVATING &  
GRADING  
GENERAL  
TRUCKING  
WRECKING  
TRENCHING  
CONCRETE  
WORK  
BLACK & FILL  
DIRT  
SAND &  
GRAVEL  
(See Page 30  
Buyers' Guide)  
**HARRY  
CROW  
AND  
SON  
INC.**

**KEYSE CONSTRUCTION COMPANY**  
The Design and Build  
Homes In Any Price Line  
FREE ESTIMATES  
Tel. Olympic 4-3326  
2923 25th AV.

**THE LINDAS CO.**  
OIL - GAS - COAL - FURNACES  
AIR-CONDITIONING - VENTILATING  
SALES - REPAIRS AUTHORIZED LENNOX DEALER  
1704 63d  
Tels. Olympic 2-3524 & 2-1663

- 168
- SHERIDAN RD—Contd  
68174 Koyen Richd A @  
68204 Badger Rug & Furn  
Cins  
68214 Wadham Chas R @  
6822 Vacant  
6824 Werner's Laundre-  
ette  
68265 Modern Mattress Co  
mfrs  
68274 Henry Donald J @  
68284 Haebig's Courtesy  
Mkt gros  
Ginter Ivan R  
68344 Hakala Leslie J  
68334 Ericsoe Dixie L  
Mrs @  
68374 Freeman Wm A Jr @  
68434 Randie Floyd L @  
69th intersects  
69074 Brzycy Anthony F @  
69124 Koenes Rayman J @  
Modern Specialty  
Mfg Co elec  
equip  
69134 McGill Margt M  
Mrs @  
69164 Kenosha Paint Spot  
69180 Martin Lois E Mrs  
@  
69194 Fogarty Wm L @  
69234 Dorece Walter J @  
70th intersects  
7002-04 Topel Nash Sis  
Co whse  
70054 Brockway Glenn W  
@  
70064 Christiansen Albert  
T sh t mtl wkr  
70094 Molgaard Carl @  
70104 Martin's Tavern  
70134 Suskiewics Jos  
Meyer Earl W @  
70164 Martin Peter @  
70184 Leach Erwin  
70194 George Arnold H @  
70224 Joe's Barber Shop  
71st intersects  
71034 Bernackchi Robt J @  
11th av intersects  
C&NW crosses  
12th av intersects  
7216 Vacant  
72244 Arnold Arth C @  
72284 Schula Florence M  
@  
72294 Giombetti Mariano  
@  
Petkewicz Geo  
72344 Pofahl Frank F @  
72354 Thomas Wm @  
73004 Larson Harold J @  
73014 Hinterberg Chas E  
@  
73054 Camerota Wm A @  
73094 Lichtenberg Duane  
R  
Pushee Paul A
- 73104 Hinds Harold H  
73114 Shaw Vernon D  
7313 Kent Orvel L  
73174 Pecora Albert J @  
73184 DeBettignies  
Francis F @  
7401 Vacant  
74024 Haunmond Paul F @  
74054 Singer Clarence E  
@  
74084 Gents Cyrlton A @  
74094 Fredrickson Law-  
rence W @  
74124 DeRosa Dominic J  
74134 Romashek Paul R @  
74154 McDonough Edw J @  
74174 Goergin Shirley M  
Mrs @  
74214 Newberry Nellie M  
Mrs @  
74224 Lee Donald H @  
78th intersects  
75004 Ranch The restr  
75054 Gallo Rexall Phar-  
macy  
75074 Murray Ladine Mrs  
@  
Poad Leonard M  
7509 Jaahon Mary Mrs  
75114 Swan Lndry & Dry  
Cln br  
75134 Gauss Martin C @  
7514-204 Granger Mtrs Inc  
autos  
75194 Crump Ray J @  
75294 Roe & Larson Auto-  
motive Serv auto  
repr  
75304 Angelo Wm V @  
Mulla Vita Mrs  
75344 Angelo Bill & Son  
Florists  
75354 Horn Lester W @  
75384 Jourdan Donovan K  
75394 Sabin Lucille H Mrs  
@  
75444 Maxie's Restr  
75464 Milwaukee Journal  
Agcy (South br)  
Bergeson Richd M  
75474 Ruffalo Ida M Mrs  
@  
75504 Fischer's Texaco  
Serv gas sta  
76th intersects  
76914 Golden Point restr  
76024 Schoettler Viola H  
Mrs @  
76064 Ireland Leslie P @  
76124 Grudzinski John W @  
76184 Wiersbicki Edmund  
C @  
76224 Eucalano Onofio @  
76284 Stanley Chas F @  
77004 Kohlhaagen Donald F  
@bkpg serv  
77044 Bauer Edw L @  
77084 Murphy Frank E @
- 77084 National Food Stores  
Inc ero br  
77144 Hyllnski Chester A  
@  
77184 Moseley Homer A @  
77224 Staudinger Eva A  
Mrs @  
78th intersects  
Simmons Athletic  
Field  
78024 Gents Florence M  
Mrs @  
78064 Norville Alex A @  
78104 Pence Frank G @  
78144 Snifra Gerald M  
78184 Mink Claude L @  
78224 Nicolazzi John S @  
78304 Morsdorf Wm J @  
78404 Bose Emil C @  
78th pl begins  
78504 Earli's "68" Serv  
gas sta  
78554 Tom's Sinclair Serv  
gas sta  
79th begins  
79074 Piehl E Jack Stand-  
ard Serv gas sta  
79434 Carvel Dari Freeze  
Store  
8005 Vacant  
80134 Ladewig Bernard F  
80174 Fasulo Jos gro  
Fasulo Vito @  
rear Roberts Otis  
Vaughn Chas W  
80354 Cundari Htg & Sht  
Mtl Shop fur-  
naces  
80404 Parkside Restr &  
Cocktail Bar  
Sheridan View  
Trailer Court  
Muto Jos @  
Morrison Elaine  
Mrs  
Grove Harold L  
Martin Russell  
80414 Cundari Sami E @  
80434 A&K Beverages inc  
whol liquor  
80534 Nichols Kenneth D @  
80574 Travis Robt W @  
80584 McDonald's Drive  
In restr  
80674 Trailer Village  
trailer park  
White Argus L  
Chase Leo L  
Thrasher Clarence  
Henderson Kennet  
Holborn Wesley C  
White Loyal R  
80854 George Herbert @  
81114 Shore Jesse C @  
81190 Sabby Audley L @  
81234 Llanas Fernando @  
Owano Canuto Q  
81244 Lake Shore Mtrs  
Inc auto dir

**MACHINERY & FACTORY EQUIPMENT CO.**  
INDUSTRIAL SUPPLIES & MACHINERY  
Kenosha Dial Enterprise 3100  
1219 Douglas Ave. Racine Dial MEIrose 4-3381

**ANSWERING SERVICE**  
Rm. 401 Kenosha Nat'l Bank Bldg.  
625 57th St.  
SHEILA MARRON  
Call Olympic 7-3333

- 169
- SHERIDAN RD—Contd  
8124—Contd  
All Coverage Ins  
Agcy  
82d intersects  
82324 Valley View  
Trailer Ct  
Gray Lyle E @  
Shelton Wm  
Burkhalter Marvin  
L  
Nelson Wm D  
Lockhart Washing-  
ton  
Schultz Garland A  
Lokken Crist O  
Youren Wm A  
Mehlor Walter C  
Stukal Mathew  
Ray Geo  
Lockhart Geo T  
8237 Twilight Apartments  
Casa Capri Restr &  
Bar  
Apartments:  
2 Perona Paul  
3 Johnson Russell F  
4 Bauer Shirley  
5 Rondeau Richd E  
6 Vacant  
7 Zinane John L @  
Street continued  
82484 Garnero Jos J @  
Garnero's Fine  
Foods restr  
83034 Huxhold Geo Garage  
auto reprs  
Huxhold Edwin  
8311 Huxhold Geo R @  
83194 Bogard Harry N @  
Bogard's Gun Shop  
83254 Krause Leonard A @  
Marcoe Peter J  
83354 Krause Albert K @  
83464 Chandler Edw C  
rear Hering Gertrude  
84054 Hancha Benj @  
Norist whol  
84404 Shaffron & Assoc  
Inc contr  
8507-214 Schneider Auto  
Parts  
85114 Cooper Jas D  
8513 Sutton Hugh A  
8515 Chase Russell  
rear Childers Harold A  
85214 Kenosha Unit Step  
Co  
Schneider Sis & Serv  
auto dir  
85454 Espinosa Thos M  
Cheny Herman  
8553 Zalutka Kasmira  
Mrs @  
8601 Sheridan Road Golf  
Range  
City limits
- 18  
TAFT RD—From 6200  
39th av southwest to  
67th, 1 south of Wilson  
rd  
39014 Reiter Carolyn Mrs  
@  
39064 Juliani Chris A @  
39094 Sattig Nellie E Mrs  
@  
39104 Nielsen Hans F @  
38164 Turk John J @  
39174 Evans Wm J @  
39234 Olson Edw A @  
39244 Cernic John M @  
39274 Saltmeris Peter @  
39304 Jensen Frank H @  
39404 Kishline Floyd R @  
39444 Petersen Martin A  
@  
40th av intersects  
(ns not open)  
40024 Meticver Clifford  
S @  
40034 Schepker Aug H @  
40084 Calbraith Francis E  
@  
40094 Gardner Leble E @  
40124 Reuter Arnold @  
40154 Lubbers Jack W @  
40244 Uttech Frank H @  
41034 Gallo Gino R @  
41114 DeFurio Anthony @  
41124 Babich Jos J jr @  
424 av intersects  
42024 Stein Les H @  
42034 Coonolly Geo P @  
42124 Dubois Harold F @  
42184 Coates Howard G @  
42194 Pfarr Peter J @  
42224 Barter Herbert R @  
42234 Stankus Emily H  
Mrs @  
4226 Greening Robt W @  
42294 Kaeber Bertha M  
Mrs @  
43d av intersects  
(ns not open)  
43024 Langer Henry F @  
43064 Rizzo Jos J @  
43094 Putman Eug J @  
4312 Christensen Her-  
mine Mrs @  
43154 Ohlgart Matilda @  
43164 Vena M Josephine  
Mrs @  
43194 Woodward Ruth M  
Mrs @  
43204 Pedley Elmer J @  
43274 Newman Robt E @  
44th av intersects  
44024 Eppers Allen J @  
44034 Gentile Fred C @  
44064 Reicherts Cyril T @  
44124 Tenuta Ralph J @  
44154 Larson John O @  
44164 Schaefer Helmuth  
W @
- 44234 Olep Ida R Mrs @  
44334 Hoar Robt I @  
Pershing blvd intersects  
45144 Garrett Geo F @  
45174 Bowman Helen I  
Mrs @  
45184 Bryant Robt W @  
4524 Vacant  
45254 Seager Schuyler F  
@  
45284 Wisniewski Henry L  
@  
45354 Ozanich Cath M @  
46th av intersects  
(ns not open)  
46184 Gallo Jos I @  
46194 Gerlach Emil @  
46264 Misureli Frank M  
@  
67th intersects
- WASHINGTON RD—From 6  
blk east of 4100 5th  
av west bay city limits  
4354 Carlson Roy L @  
5th av intersects  
5144 Morgan Donald R  
5154 Nielsen Gottfried  
6th av intersects  
6124 Langer Robt J @  
6174 Zahn Henry J @  
7th av intersects  
7084 Kaufman Norman L  
gro  
7104 North Side Garage  
auto reprs  
711 Kenosha Youth  
Foundation br  
7234 Mollen Jacob H @  
Smith Elmer C  
7254 Gauss Conrad M jr  
7264 Kuhar Mkt gros  
7294 Rasmussen Madeline  
Mrs @  
8th av intersects  
8004 Kugler Geo W @  
809 Liegakis Laura Mrs  
8104 Borden Hiene @  
8114 Washington Jr High  
Sch  
8144 Rosenberg Frank @  
Sorenson Betty Mrs  
8184 Turner Wiley jr @  
8244 Fratrack Franklin A  
Mobil Service  
Sheridan rd intersects  
9024 Koretz Jos L @  
tavern  
9034 Pawlak Pharmacy  
9054 Vic's Bakery  
9054 Hiensgen Julia A  
Mrs @  
Morrissey Robt @  
9104 Ptacek Edw A @  
9114 Koon Irene Mrs @  
Beichel Harley  
Washington Road 11dw

**MY'S COCKTAIL LOUNGE & RESTAURANT**  
ITALIAN AND AMERICAN STYLE  
STEAKS - CHOPS - SEAFOOD - FRIED CHICKEN - SANDWICHES  
CARRY OUT ORDERS  
508 - 57th (See Page 72 Buyers' Guide) Dial Olympic 7-9954

**REAL ESTATE**  
Evereth J. McQuestion  
7551 14th Ave.  
**McQUESTION**  
AGENCY  
Member  
Rachors Listing  
Exchange of  
Kenosha  
GENERAL  
INSURANCE  
Tel. Olympic 4-2712  
NATIONAL  
ASSOCIATION  
INSURANCE  
AGENTS

**FRENCH & GAIL**

ARTHUR N. GAIL

FRANKLIN GAIL

GENERAL INSURANCE

622 59th St.

Dial Olympic 2-2514

SHERIDAN RD—Contd  
 8335ΔKrause Albert ©  
 8346ΔRichards Rual G  
 8405ΔHansche Benj ©  
 8507ΔSchneider Auto Paris  
 8515ΔSouth Rayford F  
 ΔJohnson Marlin  
 8521ΔSchneider Auto Sls used cars  
 8527ΔDuberstine Franks E  
 Duberstine Wm F

16  
**TAPT ROAD—From 6200 39th**  
 av southwest to 67th, 1  
 south of Wilson rd  
 3901ΔCaves Kermit N ©  
 3906ΔJulliani Chris A ©  
 3909ΔSafitig Paul M ©  
 3910 Nielsen Hans F ©  
 3916ΔTurk John J ©  
 3917ΔReiter Edw ©  
 3923ΔOlson Edw A ©  
 3924ΔCernic John ©  
 3927ΔSaltmeris Peter ©  
 3930ΔJensen Frank R ©  
 3934ΔStrubel Lewis M ©  
 3940ΔFox Wm F ©  
 3944ΔPetersen Martin A ©  
**40th av intersects**  
 (ns not open)  
 4002ΔMeteiver Clifford S ©  
 4003ΔNemitz Wm C ©  
 4008ΔGalbraith Francis E  
 ΔBadger Distributors Inc  
 beer

4009ΔGrodey A L ©  
 4012ΔGilstrap Bert A ©  
 4015ΔJohnson Vernon E ©  
 4102ΔUitech Frank H ©  
 4103ΔSullivan Rose Mrs ©  
 4111ΔDeFurio Anthony ©  
 4112ΔBabich Jos J jr ©  
**42d av intersects**  
 4202ΔStein Lee H ©  
 4203ΔJohnson Jos ©  
 4212ΔMathis Adrian E ©  
 4218ΔCoates Howard G ©  
 4219ΔParr Peter J ©  
 4222ΔBarter Herbert R ©  
 4223ΔStankus Frank A ©  
 4225ΔGreening Robt W ©  
 4229ΔKaelber Bertha M  
 Mrs ©

**43d av intersects (ns not open)**  
 4302ΔLanger Henry F ©  
 4305ΔParrnetier John ©  
 4306ΔRizzo Jos J ©  
 4309ΔPutman Eug J ©  
 4312ΔJermine Mfg Co paint roller mfrs  
 ΔChristensen Jerome ©  
 ΔChristensen Jerry  
 Agcy © real est  
 4315 No Return  
 4316ΔVena M Josephine ©  
 4319ΔWoodward Ruth Mrs ©  
 4320ΔPedley Elmer H ©  
 4327ΔMengo Alf ©  
**44th av intersects**  
 4403ΔGentile Fredk C ©  
 4406ΔSchilling Harry W ©  
 4412ΔDeFurio Louis T ©  
 4415ΔLarsen John O ©  
 4416ΔSchaefer Helmuth W ©  
 4423ΔOlep Ida R Mrs ©  
 4433ΔSmith Jas C ©  
**Pershing blvd intersects**  
 4514ΔGarrett Geo F ©  
 4517ΔTaylor Grace W Mrs  
 4518ΔZornig Albert E ©  
 4524ΔSparks Donald S ©  
 4525ΔSeager Schuyler F ©  
**46th av intersects (ss not open)**  
 4619 Gerlach Emil ©  
**67th intersects**

6  
**WASHINGTON ROAD—From**  
 ½ blk east of 4100 5th av  
 west beyond city limits  
 435ΔCarlson Roy L ©  
**5th av intersects**  
 514ΔReintsch Rudolph ©  
 515ΔDawson Elmer L ©  
**6th av intersects**  
 612ΔBollendorf Fred J ©  
 617ΔZahn Henry J ©  
**7th av intersects**  
 710ΔNorthside Garage auto reprs  
 711 Kenosha Youth Foundation Outpost br  
 723ΔMetten Jacob H ©  
 Smith Elmer C  
 Boehm Val

**Liberty Coal & Oil Co.**

COAL — FUEL OIL

"For The Best Grade of Coal and Fuel Oil"

1320 52d St.

Tels. Olympic 7-5790  
 Olympic 2-6082

**Barden-Moeller**

Incorporated

*Interior Furnishers*

1000 60th St.

Olympic 7-6632

WASHINGTON RD--Contd  
 725 Schullen Agnes D Mrs ©  
 726ΔKuhar Mkt gro  
 729ΔMinar Helen Mrs ©  
**8th av intersects**  
 800ΔKugler Geo W ©  
 808 Vacant  
 810ΔBeth Lester H  
 811ΔWashington Jr High Sch  
 ΔWashington Kindergarten  
 814ΔRosenberg Chas J ©  
 818ΔTurner Wiley jr ©  
 824ΔFratrick Frank Serv Sta gas sta  
 Sheridan rd intersects  
 902ΔKoretz Jos L tavern  
 903ΔPawlak Pharmacy  
 ΔKedzierski Stanley A  
 905ΔVic's Bakery  
 906ΔHensgen Julia Mrs ©  
 Morrissey Robt T  
 910ΔPtacek Edw A ©  
 911ΔKoos Irene Mrs ©  
 Betchel Harley  
 ΔWashington Rd Hdw  
 913ΔRosinski Boleslaw F ©  
 ΔRosinski Frank  
 914ΔSchwandt Harold L  
 ΔSchmidt Geo F  
 917 Bucko Alex ©  
 Marciniak Kazimierz  
 918ΔWastulewski John C ©  
 921 Bucko Alex geni mdse  
 922ΔBrankow Edna W Mrs ©  
 923ΔNorthside Bakery  
 ΔMartinsen Audrey Mrs  
 926 Dally Lucille Mrs  
 ΔAllred Chas D ©  
 927ΔNorthside Sausage Shop  
 ΔPawlak Ignacy ©  
 927½ Cabbage Esther S Mrs  
 930ΔEdward's Furn ret  
 Kocol Jerald C  
 Sloan Kenneth J  
 ΔWilliams Lee  
 933ΔSiemien John P ©  
 935ΔSisters of Notre Dame Convent  
**10th av intersects**  
 1002ΔLazza Anthony N ©  
 1006ΔSonquist Vernon R ©

1009ΔZynda Giles Rev  
 1010ΔWawiorka Stanley A ©  
 Jaros Frank V  
 1011 StCasmir Catholic Ch  
 1014 Schall Erhardt G ©  
 1015ΔStCasmir Cath Sch  
**11th av intersects**  
 1104ΔSzczepanowski Jennie Mrs ©  
**TMER&LRT overpass**  
**C&NWRy overpass**  
 1206ΔZanio Coal & Paint Co  
**13th av intersects**  
**13th ct begins**  
 1306ΔSetter Martin L dentist  
 ΔWashington Rd Ofc Sup Co typewriter sls  
 1310ΔSaldana Gilbert  
 Saldana Alf  
 1313ΔKiselewski Alex ©  
 1314ΔZales Telev Radio & Sound Co  
 ΔZales Jos T ©  
 1318ΔKeul & Kluender Auto Serv gas sta  
 8  
**14th av intersects**  
 1402ΔDzignonski John A ©  
 ΔJ D Tavern  
 1409ΔSeiberlich Eleanor Mrs ©  
 1500 Washington Park Drive In restr  
 1505 Hopouck Nick ©  
 1507ΔPenza John E ©  
 1510ΔWashington Park Tavern  
**16th av intersects**  
 1601 Washington Park  
 1602ΔBlodgett Claude C ©  
 1613ΔLeskovic Frank ©  
 1616ΔBucko Peter C ©  
 1628ΔPreston Jas R  
 ΔMeeker Harold K  
 1712ΔOblen Stanley J © contr  
 1716 Cierach Walter ©  
 1724ΔKnapp Patk E © land-scape archt  
 1730ΔKordecki Frank A ©  
**18th av intersects**  
 1802 Hardin John F ©  
 1806ΔHalmo Edw J ©  
 1810ΔDecker Harold A ©  
 1814ΔBabich Michl ©  
 1822ΔRegner Leon J ©

**A. B. SCHMITZ AGENCY, Inc.**

Real Estate — INSURANCE — Tax Consultants

711 57th St.

Tel. Olympic 7-5855

**CITY LUMBER & SUPPLY CO.**

Paints — Building Material — Lumber — Millwork

TEL. Olympic 7-6166

Office and Yard, 6908 29th Ave.


**OLYMPIC 7-3175**

**Werner's Laundry**  
 AND ODORESS DRY CLEANING

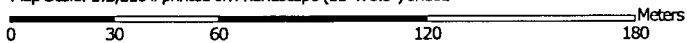
Dependable  
 CLEANING and  
 LAUNDRING  
 FUR CLEANING  
 and STORAGE

PHONE

Soil Map—Kenosha and Racine Counties, Wisconsin







































Map Scale: 1:2,110 if printed on A landscape (11" x 8.5") sheet.



Map projection: Web Mercator Corner coordinates: WGS84 Edge tics: UTM Zone 16N WGS84



### MAP LEGEND

- |  |  |   |
|--|--|---|
| <b>Area of Interest (AOI)</b>  |  Area of Interest (AOI) |  Spoil Area            |
| <b>Soils</b>   |  Soil Map Unit Polygons |  Stony Spot            |
|  |  Soil Map Unit Lines    |  Very Stony Spot       |
|  |  Soil Map Unit Points   |  Wet Spot              |
| <b>Special Point Features</b>  |  |  Other                 |
|  Blowout                |  |  Special Line Features |
|  Borrow Pit             | <b>Water Features</b>  |  Streams and Canals    |
|  Clay Spot              | <b>Transportation</b>  |  Rails                 |
|  Closed Depression      |  Interstate Highways    |  US Routes             |
|  Gravel Pit             |  Major Roads            |  Local Roads           |
|  Gravelly Spot          | <b>Background</b>  |  Aerial Photography    |
|  Landfill               |  |   |
|  Lava Flow              |  |   |
|  Marsh or swamp         |  |   |
|  Mine or Quarry         |  |   |
|  Miscellaneous Water    |  |   |
|  Perennial Water      |  |   |
|  Rock Outcrop         |  |   |
|  Saline Spot          |  |   |
|  Sandy Spot           |  |   |
|  Severely Eroded Spot |  |   |
|  Sinkhole             |  |   |
|  Slide or Slip        |  |   |
|  Sodic Spot           |  |   |

### MAP INFORMATION

The soil surveys that comprise your AOI were mapped at 1:15,800.

Warning: Soil Map may not be valid at this scale.

Enlargement of maps beyond the scale of mapping can cause misunderstanding of the detail of mapping and accuracy of soil line placement. The maps do not show the small areas of contrasting soils that could have been shown at a more detailed scale.

Please rely on the bar scale on each map sheet for map measurements.

Source of Map: Natural Resources Conservation Service  
 Web Soil Survey URL: <http://websoilsurvey.nrcs.usda.gov>  
 Coordinate System: Web Mercator (EPSG:3857)

Maps from the Web Soil Survey are based on the Web Mercator projection, which preserves direction and shape but distorts distance and area. A projection that preserves area, such as the Albers equal-area conic projection, should be used if more accurate calculations of distance or area are required.

This product is generated from the USDA-NRCS certified data as of the version date(s) listed below.

Soil Survey Area: Kenosha and Racine Counties, Wisconsin  
 Survey Area Data: Version 9, Dec 27, 2013

Soil map units are labeled (as space allows) for map scales 1:50,000 or larger.


Date(s) aerial images were photographed: Apr 29, 2011—Mar 28, 2012

The orthophoto or other base map on which the soil lines were compiled and digitized probably differs from the background imagery displayed on these maps. As a result, some minor shifting of map unit boundaries may be evident.




## Map Unit Legend

Kenosha and Racine Counties, Wisconsin (W1601)			
Map Unit Symbol	Map Unit Name	Acres in AOI	Percent of AOI
BmB	Boyer loamy sand, 1 to 6 percent slopes	1.9	26.6%
GnA	Granby fine sandy loam, brown subsoil variant, 0 to 3 percent slopes	5.2	73.0%
WnA	Wasepi sandy loam, clayey substratum, 1 to 3 percent slopes	0.0	0.4%
<b>Totals for Area of Interest</b>		<b>7.1</b>	<b>100.0%</b>



**APPENDIX E**

**EPS ENVIRONMENTAL QUALIFICATIONS**



**PETER N. PARTIPILO, CHMM**

### **AREAS OF EXPERTISE**

- Phase I Environmental Property Assessments
- Phase II Subsurface Soil and Groundwater Investigations
- Phase III Contaminated Site Remediation
- Underground Storage Tank (UST) Assessments, Removals and Closures
- Contaminant Characterization and Delineation – Remedial Options Evaluation
- Design and Installation of Soil and Water Remediation Systems
- Mold Inspection, Assessment and Remediation
- Lead Inspection and Assessment
- Asbestos Inspection and Assessment
- Air Permitting
- Compliance Auditing

### **PROFESSIONAL REGISTRATIONS & CERTIFICATIONS**

- Certified Hazardous Materials Manager License #: 45218
- 40-Hour OSHA 29CFR1910.120 HAZWOPER
- Certified Mold Inspector
- Licensed Asbestos Inspector, State of Illinois Department of Health License #: 100-03871

### **EDUCATION**

- **University of Wisconsin, College of Engineering courses:** "Soil and Groundwater Remediation Methods and Technology" & "Subsurface Monitoring Strategies"
- **Moraine Valley Community College, Environmental Institute courses:** "Asbestos Building Inspector", "Asbestos Building Inspector Refresher", "Environmental Audits of Real Estate", Environmental Compliance Auditing", "Wetland Course", "Sick Building Syndrome", "Pretreatment/Industrial Wastewater", & "Lead Inspector"
- **Illinois Institute of Technology course:** "Certified Hazardous Material Manager Review"
- **Environmental Group Services courses:** "Asbestos Inspector" & "Asbestos Contractor"
- **Government Institutes course:** "Groundwater Hydrogeology"
- **National Water Well Association seminar:** "Legal Implications of Environmental Site Assessments"

### **PROFESSIONAL EXPERIENCE**

#### EPS Environmental Services, Inc.

February 1992-Present

#### **Senior Environmental Specialist & Managing Partner**

Performs or directly supervises Phase I Environmental Assessments and Phase II Subsurface Soil and Groundwater Investigations. Manages and oversees Leaking Underground Storage Tank (LUST) sites, UST assessments and removals, and Illinois Environmental Protection Agency (IEPA) Site Remediation Program (SRP) projects. Conducts mold, asbestos and lead inspections, sampling and assessments.

#### U.S. Environmental Testing & Consultants

1989-January 1992

#### **Project Coordinator**

Performed, managed and/or oversaw Phase I and Phase II Assessments, UST assessments and removals, and site remediation. Evaluated hazardous materials handling practices.

#### Team Company

1975-1989

#### **Project Coordinator**

Designed strategies and supervised removal of above and underground storage tanks. Conducted asbestos inspections on commercial and industrial properties.



**SAMUEL T. BODINE**

### **AREAS OF EXPERTISE**

- Phase I Environmental Property Assessments
- Phase II Subsurface Soil and Groundwater Investigations
- Underground Storage Tank (UST) Assessments, Removals and Closures
- Contaminant Characterization and Delineation – Remedial Options Evaluation
- Remedial Design Pilot Studies – Remediation System Design and Installation
- Asbestos Inspection and Assessment
- Mold Inspection and Assessment

### **PROFESSIONAL REGISTRATIONS & CERTIFICATIONS**

- 40-Hour OSHA 29CFR1910.120 HAZWOPER
- 8 Hour OSHA 29CFR1910.120(E) Site Supervisor
- Licensed Asbestos Inspector, State of Illinois Department of Health License #: 100-08066

### **EDUCATION**

- B.A., Environmental Studies and Biology, Lake Forest College, Lake Forest, Illinois

### **PROFESSIONAL EXPERIENCE**

#### EPS Environmental Services, Inc.

*February 2001-Present*

#### **Senior Project Manager & Managing Partner**

Performs or directly supervises Phase I Environmental Assessments, Environmental Transaction Screen Assessments, and Phase II Subsurface Soil and Groundwater Investigations. Manages and oversees Leaking Underground Storage Tank (LUST) sites, UST assessments and removals, and Illinois Environmental Protection Agency (IEPA) Site Remediation Program (SRP) projects. Conducts mold and asbestos sampling and assessments.

#### Bank One Corporation

*May 1999-February 2001*

#### **Environmental Risk Officer**

Developed strategies and solutions to assess and mitigate the environmental risks for the bank. Quantified the environmental risks to provide lenders with accurate remediation costs. Maintained the list of approved environmental consulting firms and contracted with firms for assessments and investigations on behalf of the bank. Responsible for integrating and advancing the bank's environmental policies and procedures and for managing environmental credit risks for all lending activities. Reviewed and evaluated environmental assessment reports; provided technical expertise, advice and recommendations to relationship managers to support the credit review process.

#### Carlson Environmental, Inc.

*July 1994-May 1999*

#### **Senior Project Manager**

Managed and conducted large-scale field investigations and remediations, and prepared associated reports for heavy industrial facilities. Prepared project proposals and budgets, designed field investigation work plans, and conducted comprehensive soil and groundwater investigations. Prepared and submitted documentation and reports for clients and/or regulatory agencies. Conducted RCRA facility investigations; also managed, navigated and achieved the closure of LUST and SRP sites through the IEPA. Conducted Phase I Environmental Assessments throughout the U.S. and Canada. Prepared applications for wastewater/storm water discharges and air pollution control applications. Acted as the Health and Safety Coordinator and as the equipment manager.