

File No.

T. 11 R. 17

DUPLICATE

County Wheatland

STATE OF MONTANA
ADMINISTRATOR OF GROUNDWATER CODE
OFFICE OF STATE ENGINEER
JAN 29 1964

Notice of Completion of Groundwater
Appropriation by Means of Well

(Under Chapter 237, Montana Session Laws, 1961)

Owner Clyde P Lucas Address Judith Sp., Mont.

Driller Jim Paine Address Shawmut, Mont.


Date of Notice of Appropriation of Groundwater

Date well started Oct 29, 1963 Date Completed Oct 26, 1963

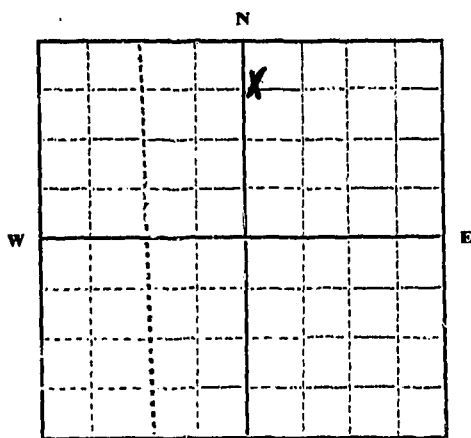
Type of well drilled Equipment Used cat tool
(dug, driven, bored or drilled) (Churn, drill, rotary or other)

Water Use: Domestic Municipal Other Irrigation
Industrial Drainage Stock

Indicate on the diagram the character and thickness of the different strata met with in drilling, such as soil, clay, shale, gravel, rock or sand, etc. Show depth at which water is encountered, thickness and character of water-bearing strata and height to which water rises in the well.



Size of Drilled Hole	Size and Weight of Casing	From (Feet)	To (Feet)	PERFORATIONS		
				Kind Size	From (Feet)	To (Feet)
<u>7 in</u>	<u>6 ID 30 lb gal. tin</u>	<u>0</u>	<u>90</u>	<u>1 x 1/8 slots</u>	<u>14</u>	<u>17</u>
					<u>34</u>	<u>40</u>
					<u>58</u>	<u>61</u>
					<u>84</u>	<u>87</u>



W 1/2 NE 1/4 Sec. 26 T. 11 R. 17
Indicate location of well and place of use, if possible. Each small square represents 10 acres.

90 Show exact depth of bottom.

Static Water Level for non-flowing Well 14 1/2 feet.

Shut-in Pressure for Flowing Well

Pumping Water Level 5 1/2 feet at 90 feet at 5 1/2 gal. per minute.

Discharge in gal. per min. of flowing well

How Tested driller on mach Length of Test until flow was steady

Remarks: (Gravel packing, cementing, packers, type of shutoff, location of place of use of groundwater if not at well, and any other similar pertinent information, including number of

acres irrigated, if used for irrigation)

Packed with 1/2 in gravel.
Water at 38 feet.

Mont W. W. Contract No 80
Driller's License Number

Jim Paine
Driller's Signature

This form to be prepared by driller, and three copies to be filed by the owner with the County Clerk and Recorder in the county in which the well is located.

Please answer all questions. If not applicable, so state, otherwise the form will be returned.

Original to the County Clerk and Recorder; duplicate to the State Engineer; Triplicate to the Montana Bureau of Mines and Geology and Quadruplicate for the Appropriator.

STATE OF MONTANA
COUNTY OF WHEATLAND
DEED

70699

State of Montana,
County of Wheatland } ss.

Filed on the 31
day of Dec

A. D. 1963 at 10:42

Lucy A. Heck
County Recorder

Deputy Recorder

File No.

T. 11 N R. 17 E

DUPLICATE

County Wheatland

STATE OF MONTANA
ADMINISTRATOR OF GROUNDWATER CODE
OFFICE OF STATE ENGINEER

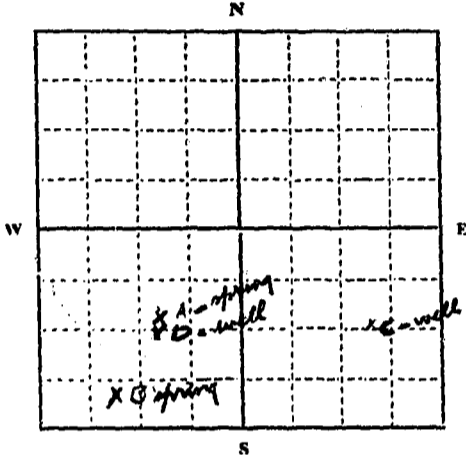
JAN 29 1964
STATE ENGINEER

Declaration of Vested Groundwater Rights

(Under Chapter 237, Montana Session Laws, 1961)

1. Clyde P. Lucas, of Judith Gap
(Name of Appropriator) (Address) (Town)

County of Wheatland State of Montana
have appropriated groundwater according to the Montana laws in effect prior to January 1, 1962, as follows:



1/4 Sec. 26, T. 11, R. 17 E

Indicate point of appropriation and place of use, if possible. Each small square represents 10 acres.

2. The beneficial use on which the claim is based on use and stockwater, domestic use and irrigation.

3. Date or approximate date of earliest beneficial use; and how continuous the use has been since 1946 for spring A, 1954 for spring B, 1954 for wells C and D.

4. The amount of groundwater claimed (in minor's inches or gallons per minute) 1.0 minor inches

5. If used for irrigation, give the acreage and description of the lands to which water has been applied and name of the owner thereof acreage irrigated is approximately 30 acres on some claim to some of appropriation in sec. design.

6. The means of withdrawing such water from the ground and the location of each well or other means of withdrawal quantity flow and by pump

7. The date of commencement and completion of the construction of the well, wells, or other works for withdrawal of groundwater well was begun and completed during 1954

8. The depth of water table varied from surface to 30 ft

9. So far as it may be available, the type, size and depth of each well or the general specifications of any other works for the withdrawal of groundwater Well C was drilled to depth of approximately 20 ft and cased with galvanized casing. Well D was drilled to depth of 6.2 ft. yield was approximately 15 gpm for each.

10. The estimated amount of groundwater withdrawn each year

11. The log of formations encountered in the drilling of each well if available available as studies appeared before he supplied with log

12. Such other information of a similar nature as may be useful in carrying out the policy of this act, including reference to book and page of any county record.

Signature of Owner Clyde P. Lucas

Date Dec 31, 1963

Three copies to be filed by the owner with the County Clerk and Recorder of the county in which the well is located.

Please answer all questions. If not applicable, so state, otherwise the form will be returned.

Original to the County Clerk and Recorder; Duplicate to the State Engineer; Triplicate to the Montana Bureau of Mines and Geology, and Quadruplicate for the Appropriator.

7070 a

State of Montana, }
County of Wheatland, } ss.

Filed on the 31

day of Dec

A. D. 1963 at 10:45

o'clock AM

Lucinda Hicks
County Recorder

By _____
Deputy Recorder

File No.

T. 11 R. 17

DUPLICATE

County Wheatland

STATE OF MONTANA
ADMINISTRATOR OF GROUNDWATER CODE
OFFICE OF STATE ENGINEER

Notice of Completion of Groundwater
Appropriation by Means of Well

(Under Chapter 237, Montana Session Laws, 1961)

Owner Clyde P Lucas Address Jacklith Gap

Driller Joe Pirie Address Summit Mont


Date of Notice of Appropriation of Groundwater

Date well started Nov 4, 1963 Date Completed Nov 7, 1963

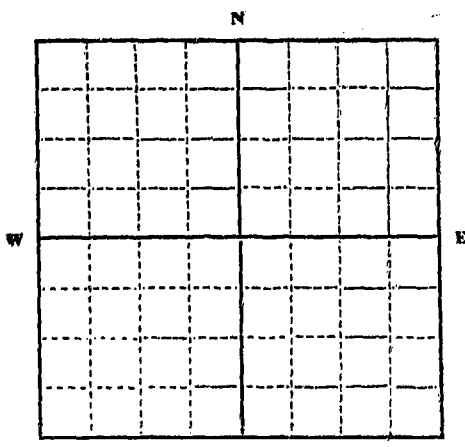
Type of well drilled Equipment Used cable tool
(dug, driven, bored or drilled) (Churn, drill, rotary or other)

Water Use: Domestic Municipal Other Irrigation
Industrial Drainage Stock

Indicate on the diagram the character and thickness of the different strata met with in drilling, such as soil, clay, shale, gravel, rock or sand, etc. Show depth at which water is encountered, thickness and character of water-bearing strata and height to which water rises in the well.



Size of Drilled Hole	Size and Weight of Casing	From (Feet)	To (Feet)	PERFORATIONS		
				Kind Size	From (Feet)	To (Feet)
<u>7 in</u>	<u>7" O.D. 23"</u>	<u>0</u>	<u>17</u>			



SW 1/4 Sec. 26 T. 11 R. 17
Indicate location of well and place of use, if possible. Each small square represents 10 acres.

35 Show exact depth of bottom.

Static Water Level for non-flowing Well 15 feet.

Shut-in Pressure for Flowing Well

Pumping Water Level 35 feet at 20 gal. per minute.

Discharge in gal. per min. of flowing well

How Tested barometer Length of Test to steady flow

Remarks: (Gravel packing, cementing, packers, type of shutoff, location of place of use of groundwater if not at well, and any other similar pertinent information, including number of acres irrigated, if used for irrigation)

used as stock water well at Ranch site.

Mont W. W. Contubon No 80
Driller's License Number

Joseph R. Pirie
Driller's Signature

This form to be prepared by driller, and three copies to be filed by the owner with the County Clerk and Recorder in the county in which the well is located.

Please answer all questions. If not applicable, so state, otherwise the form will be returned.

Original to the County Clerk and Recorder; duplicate to the State Engineer; Triplicate to the Montana Bureau of Mines and Geology and Quadruplicate for the Appropriator.

SECTION 100-101
COUNTY RECORDS
WHEATLAND COUNTY

Notarized in accordance with
How to create and maintain

[Faint, illegible handwritten notes]

70700

State of Montana, }
County of Wheatland, } ss.

Filed on the 31

day of Dec

A. D. 1963 at 10:43

o'clock PM

Lucelia Hicks

County Recorder

By _____

Deputy Recorder

[Vertical handwritten note on the right margin]

GW3

File No.....

DUPLICATE

T. 11 N. R. 17 E.

County... Wheatland

RECEIVED
MAR 12 1962
STATE ENGINEER

STATE OF MONTANA
ADMINISTRATOR OF GROUNDWATER CODE
OFFICE OF STATE ENGINEER

Notice of Completion of Groundwater Appropriation Without Well

(Under Chapter 237 Montana Session Laws, 1961)

Date of Appropriation of Groundwater

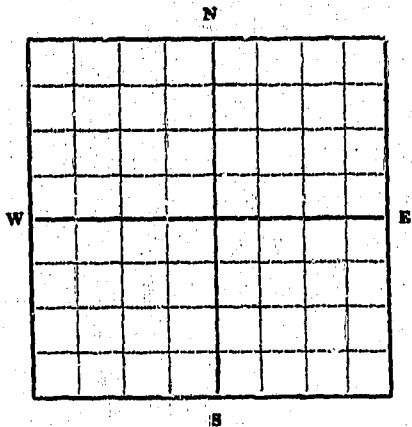
Owner **ADAM E. RUMB** Address **JUDITH GAP, MONT.**

Contractor (if any)

Address of Contractor

Date Started... **1941 thro**... Date Completed... **to 1960**.....

Describe means of obtaining groundwater without a well "as by sub-irrigation and other natural processes". Include depth to water when applicable. **Dams for sub-irrigation & sprinkling & ditch irrigation.**



..... 1/4 Sec..... T..... R.....
Indicate point of appropriation and place of use, if possible.

Quantity of water developed and used with explanation of method used to measure or estimate such amount. If use is intermittent estimate approximate lengths of periods of use

We are depending on sub-irrigation mostly.

Signature of Owner..... *Adam E. Rumb*

Date... **Feb. 28, 1962.**

This form to be prepared by contractor (if any), otherwise by the owner.

Three copies of this notice are to be filed with the County Clerk and Recorder of the county in which the works are located.

Please answer all questions. If not applicable, so state, otherwise the form will be returned.

Original to the County Clerk and Recorder; duplicate to the State Engineer; Triplicate to the School of Mines and Quadruplicate for the Appropriator.

68458

State of Montana,
County of Wheatland,

I hereby certify that the within
instrument was filed for record in this
office on the 2nd day of

March 1962 at 3:50
o'clock P. M. and was recorded

in Book N^o of Water Rights
Page 295-297
Lucetta Hicks
County Recorder

By _____ Deputy Recorder

Mr. Galt
124

31						
32						
33						
34						
35						
36						

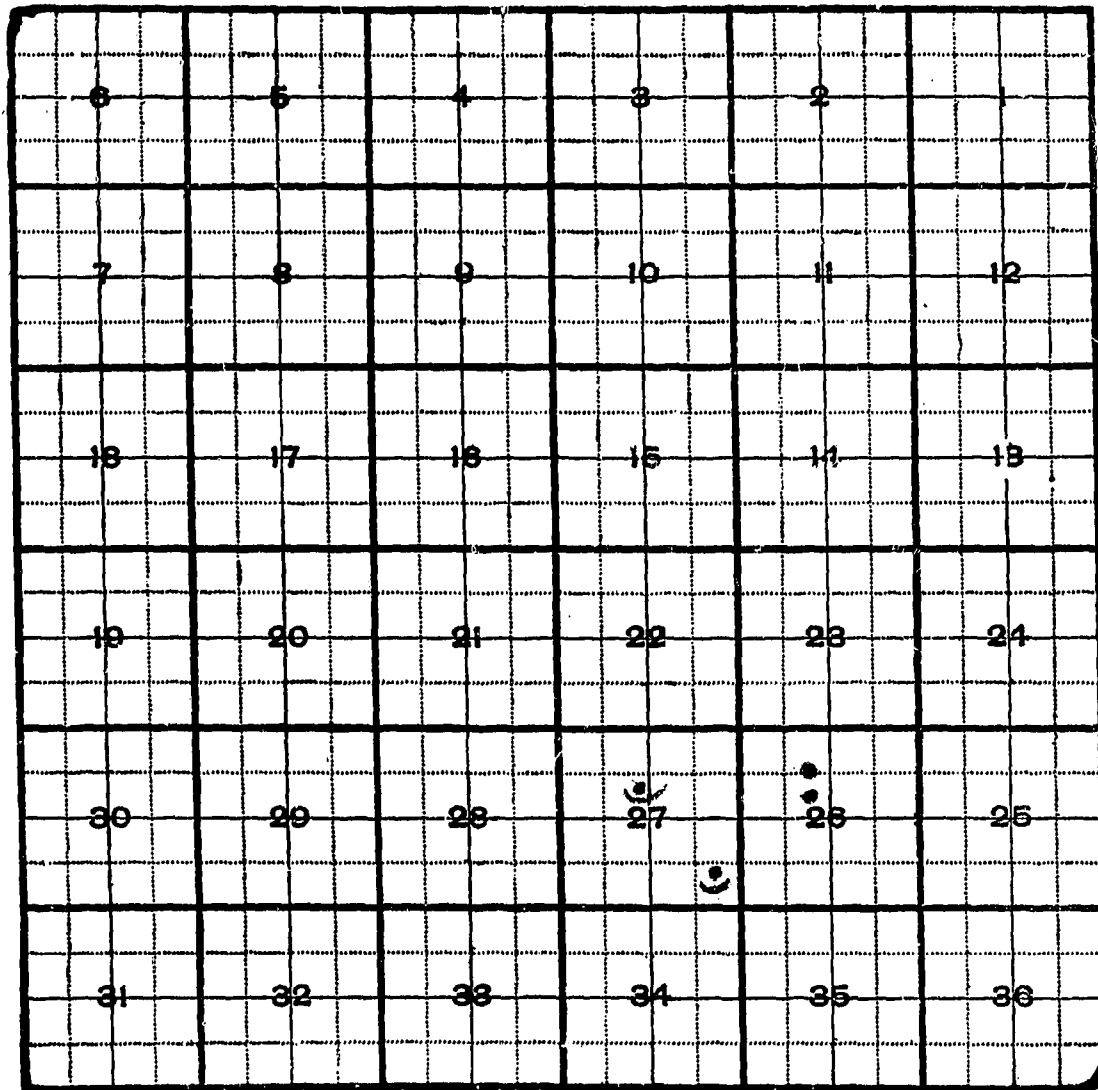
MEMORANDUM

These were all springs at one time; those that were trumped and not
turning enough water we cleaned out with doser & dr-gline.
Those with a quarter circle have dams that we built below the spring.
There are beaver dams too, so altogether we get a lot of sub-irrigation.

RECEIVED

STATE ENGINEER

TP. 11 N N. Rg. 17 E E.



MEMORANDUM

~~These were all springs at one time; those that were tramped and not
 furnishing enough water we cleaned out with dozer & dragline.
 Those with a quarter circle have dams that we built below the spring.
 There are beaver dams too, so altogether we get a lot of subirrigation.~~

GW 4

FILE NO.

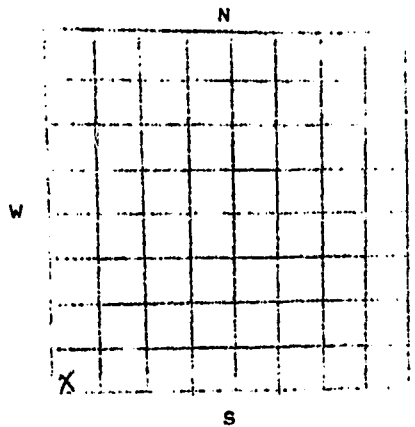
69273

T 11 R 17
WHEATLAND COUNTY, MONT
RECEIVED
JAN 21 1963

STATE OF MONTANA
ADMINISTRATOR OF GROUNDWATER CODE
OFFICE OF STATE ENGINEER

DECLARATION OF VESTED GROUNDWATER RIGHTS STATE ENGINEER
(UNDER CHAPTER 237, MONTANA SESSION LAWS, 1961)

1. Gathryn Brufflet, OF Judith Gap, Montana
(NAME OF APPROPRIATOR) (ADDRESS) (TOWN)
COUNTY OF WHEATLAND, STATE OF MONTANA, HAVE APPROPRIATED GROUNDWATER ACCORDING TO THE MONTANA LAWS IN EFFECT PRIOR TO JANUARY 1, 1962, AS FOLLOWS:



- 2. THE BENEFICIAL USE ON WHICH THE CLAIM IS BASED Stock Water
February 11, 1950
- 3. DATE OR APPROXIMATE DATE OF EARLIEST BENEFICIAL USE; AND HOW CONTINUOUS THE USE HAS BEEN 15 gallons
- 4. THE AMOUNT OF GROUNDWATER CLAIMED (IN MINER INCHES OR GALLONS PER MINUTE)
- 5. IF USED FOR IRRIGATION, GIVE THE ACREAGE AND DESCRIPTION OF THE LANDS TO WHICH WATER HAS BEEN APPLIED AND NAME OF THE OWNER THEREOF

SW 1/4 Sec 30 T 11 R 17

INDICATE POINT OF APPROPRIATION AND PLACE OF USE, IF POSSIBLE. EACH SMALL SQUARE REPRESENTS 10 ACRES.

- 6. THE MEANS OF WITHDRAWING SUCH WATER FROM THE GROUND AND THE LOCATION OF EACH WELL OR OTHER MEANS OF WITHDRAWAL Feb. 1950
Windmill 35'
- 7. THE DATE OF COMMENCEMENT AND COMPLETION OF THE CONSTRUCTION OF THE WELL, WELLS, OR OTHER WORKS FOR WITHDRAWAL OF GROUNDWATER
- 8. DEPTH OF WATER TABLE Drilled 6" casing water level app. 35' 65 ft.
- 9. SO FAR AS IT MAY BE AVAILABLE, THE TYPE, SIZE AND DEPTH OF EACH WELL OR THE GENERAL SPECIFICATION OF OTHER WORKS FOR THE WITHDRAWAL OF GROUNDWATER 54,900 gallons
- 10. THE ESTIMATED AMOUNT OF GROUNDWATER WITHDRAWN EACH YEAR
- 11. THE LOG OF FORMATIONS ENCOUNTERED IN THE DRILLING OF EACH WELL IF AVAILABLE
- 12. SUCH OTHER INFORMATION OF A SIMILAR NATURE AS MAY BE USEFUL IN CARRYING OUT THE POLICY OF THIS ACT, INCLUDING REFERENCE TO COUNTY RECORDS AND BOOK NUMBER December 13th 1962

SIGNATURE OF OWNER _____
STATE OF MONTANA) DATE _____
; SS.
COUNTY OF WHEATLAND)

Gathryn Brufflet HAVING FIRST BEEN DULY SWORN, DEPOSES AND SAYS THAT SHE (IS, ARE,) OF LAWFUL AGE AND (IS ARE) THE APPROPRIATOR AND CLAIMANT OF THE ORDER AND WATER RIGHT MENTIONED IN THE FOREGOING DECLARATION OF VESTED GROUNDWATER RIGHTS AND THE PERSON WHOSE NAME SUBSCRIBED THERETO, AS THE APPROPRIATOR AND CLAIMANT, THAT SHE KNOWS THE CONTENTS OF SAID FOREGOING NOTICE AND THAT December 13th 1962 THINGS THEREIN STATED ARE TRUE.

SUBSCRIBED AND SWORN TO BEFORE ME, THIS 13th DAY OF Dec Harlowton, Montana 1962

Marian Leighton
NOTARY PUBLIC FOR THE STATE OF MONTANA
RESIDING AT _____
MY COMMISSION EXPIRES _____

(FILE THREE COPIES OF THIS REPORT WITH THE COUNTY CLERK AND RECORDER, RETAIN THE 4th COPY FOR YOUR FILES.)

69273

State of Montana, } ss.
County of Wheatland. }

I hereby certify that the within
instrument was filed for record in this

office on the 13th day

Dec 1962 3:47

o'clock P.M. and was recorded
in Book 15 of Water Rights

Page 362

Lucetia Hicks

County Recorder

Deputy Recorder

GW 4

FILE NO. _____

T 11 17 31
WHEATLAND COUNTY, MONT

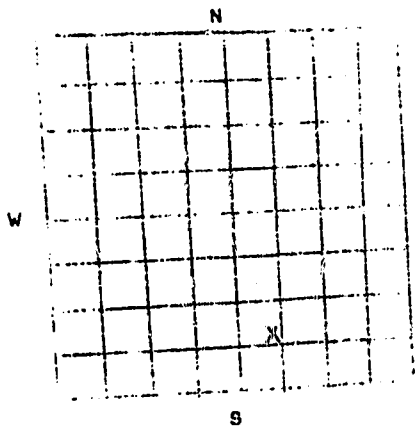
STATE OF MONTANA
ADMINISTRATOR OF GROUNDWATER CODE
OFFICE OF STATE ENGINEER

RECEIVED

DECLARATION OF VESTED GROUNDWATER RIGHTS
(UNDER CHAPTER 237, MONTANA SESSION LAWS, 1961) STATE ENGINEER

1. Roy P. Brewington, OF Box 161, Judith Gap, Montana
(NAME OF APPROPRIATOR) (ADDRESS) (TOWN)

COUNTY OF WHEATLAND, STATE OF MONTANA, HAVE APPROPRIATED GROUNDWATER ACCORDING TO THE MONTANA LAWS IN EFFECT PRIOR TO JANUARY 1, 1962, AS FOLLOWS:



2. THE BENEFICIAL USE ON WHICH THE CLAIM IS BASED Stock Water

3. DATE OR APPROXIMATE DATE OF EARLIEST BENEFICIAL USE; AND HOW CONTINUOUS THE USE HAS BEEN Beneficial to this property since 1915
continuous use

4. THE AMOUNT OF GROUNDWATER CLAIMED (IN MINER INCHES OR GALLONS PER MINUTE) App. 10 Gallon per minute

5. IF USED FOR IRRIGATION, GIVE THE ACREAGE AND DESCRIPTION OF THE LANDS TO WHICH WATER HAS BEEN APPLIED AND NAME OF THE OWNER THEREOF _____

1/4 SEC 20 T 11 R 17
INDICATE POINT OF APPROPRIATION AND PLACE OF USE, IF POSSIBLE. EACH SMALL SQUARE REPRESENTS 10 ACRES.

6. THE MEANS OF WITHDRAWING SUCH WATER FROM THE GROUND AND THE LOCATION OF EACH WELL OR OTHER MEANS OF WITHDRAWAL Spring (free flow)

7. THE DATE OF COMMENCEMENT AND COMPLETION OF THE CONSTRUCTION OF THE WELL, WELLS, OR OTHER WORKS FOR WITHDRAWAL OF GROUNDWATER _____

8. DEPTH OF WATER TABLE _____

9. SO FAR AS IT MAY BE AVAILABLE, THE TYPE, SIZE AND DEPTH OF EACH WELL OR THE GENERAL SPECIFICATIONS OF ANY OTHER WORKS FOR THE WITHDRAWAL OF GROUNDWATER _____

10. THE ESTIMATED AMOUNT OF GROUNDWATER WITHDRAWN EACH YEAR _____

11. THE LOG OF FORMATIONS ENCOUNTERED IN THE DRILLING OF EACH WELL IF AVAILABLE _____

12. SUCH OTHER INFORMATION OF A SIMILAR NATURE AS MAY BE USEFUL IN CARRYING OUT THE POLICY OF THIS ACT, INCLUDING REFERENCE PAGE OF COUNTY RECORDS AND BOOK NUMBER _____

STATE OF MONTANA) SIGNATURE OF OWNER Roy P. Brewington
: ss. DATE May 15 1963
COUNTY OF WHEATLAND)

Roy P. Brewington HAVING FIRST BEEN DULY SWORN, DEPOSES AND SAYS THAT HE (IS, ARE,) OF LAWFUL AGE AND (IS ARE) THE APPROPRIATOR AND CLAIMANT OF THE ORDER AND WATER RIGHT MENTIONED IN THE FOREGOING DECLARATION OF VESTED GROUNDWATER RIGHTS AND THE PERSON WHOSE NAME _____ SUBSCRIBED THERETO, AS THE APPROPRIATOR AND CLAIMANT _____, THAT HE KNOW _____ THE CONTENTS OF SAID FOREGOING NOTICE AND THAT THE MATTERS AND THINGS THEREIN STATED ARE TRUE.

SUBSCRIBED AND SWORN TO BEFORE ME, THIS 15th DAY OF May 1963

Muriel Langston
NOTARY PUBLIC FOR THE STATE OF MONTANA
RESIDING AT Helena, Montana
MY COMMISSION EXPIRES Sept 3, 1963

(FILE THREE COPIES OF THIS REPORT WITH THE COUNTY CLERK AND RECORDER, RETAIN THE 4th COPY FOR YOUR FILES.)

68657

State of Montana, }
 County of Wheatland, } ss.
 Filed on the 16th
 day of May
 A. D. 1962 at 8:00
 o'clock
 By _____ County Recorder
 _____ Deputy Recorder

State of Montana, }
 County of Wheatland, } ss.
 I hereby certify that the within
 instrument was filed for record in this
 office on the 15th day of
May 1962 at 8:00
 o'clock 15 and was duly recorded
 in Book 317 of Water rights
Lucyelia Hicks
 County Recorder
 By Fee \$2.00 Deputy Recorder

GW 4

FILE NO. 69276

T 11 R 17 31
WHEATLAND COUNTY, MONT

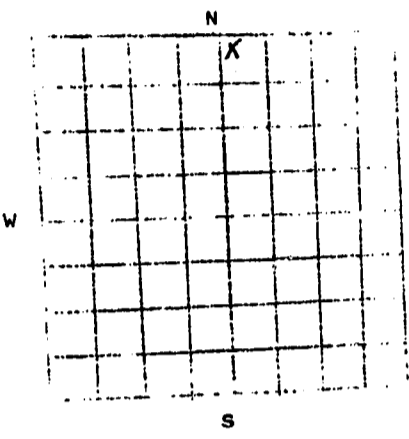
STATE OF MONTANA
ADMINISTRATOR OF GROUNDWATER CODE
OFFICE OF STATE ENGINEER

RECEIVED
JUN 21 1962

DECLARATION OF VESTED GROUNDWATER RIGHTS
(UNDER CHAPTER 237, MONTANA SESSION LAWS, 1961) STATE ENGINEER

1. Cathryn Bruffat, OF Judith Gap, Montana
(NAME OF APPROPRIATOR) (ADDRESS)

COUNTY OF WHEATLAND, STATE OF MONTANA, HAVE APPROPRIATED GROUNDWATER ACCORDING TO THE MONTANA LAWS IN EFFECT PRIOR TO JANUARY 1, 1962, AS FOLLOWS:



2. THE BENEFICIAL USE ON WHICH THE CLAIM IS BASED Stock Water

3. DATE OR APPROXIMATE DATE OF EARLIEST BENEFICIAL USE; AND HOW CONTINUOUS THE USE HAS BEEN Beneficial use to this property since 1910 continuous use

4. THE AMOUNT OF GROUNDWATER CLAIMED (IN MINER INCHES OR GALLONS PER MINUTE) 25 gallon per minute

5. IF USED FOR IRRIGATION, GIVE THE ACREAGE AND DESCRIPTION OF THE LANDS TO WHICH WATER HAS BEEN APPLIED AND NAME OF THE OWNER THEREOF

1/4 SEC. 33 T. 11 R. 17
INDICATE POINT OF APPROPRIATION AND PLACE OF USE, IF POSSIBLE. EACH SMALL SQUARE REPRESENTS 10 ACRES.

6. THE MEANS OF WITHDRAWING SUCH WATER FROM THE GROUND AND THE LOCATION OF EACH WELL OR OTHER MEANS OF WITHDRAWAL Spring (free flowing)

7. THE DATE OF COMMENCEMENT AND COMPLETION OF THE CONSTRUCTION OF THE WELL, WELLS, OR OTHER WORKS FOR WITHDRAWAL OF GROUNDWATER

8. DEPTH OF WATER TABLE

9. SO FAR AS IT MAY BE AVAILABLE, THE TYPE, SIZE AND DEPTH OF EACH WELL OR THE GENERAL SPECIFICATIONS OF ANY OTHER WORKS FOR THE WITHDRAWAL OF GROUNDWATER

10. THE ESTIMATED AMOUNT OF GROUNDWATER WITHDRAWN EACH YEAR

11. THE LOG OF FORMATIONS ENCOUNTERED IN THE DRILLING OF EACH WELL IF AVAILABLE

12. SUCH OTHER INFORMATION OF A SIMILAR NATURE AS MAY BE USEFUL IN CARRYING OUT THE POLICY OF THIS ACT, INCLUDING REFERENCE PAGE OF COUNTY RECORDS AND BOOK NUMBER December 13, 1962

SIGNATURE OF OWNER Cathryn Bruffat
DATE December 13, 1962
STATE OF MONTANA)
COUNTY OF WHEATLAND) ss.

Cathryn Bruffat HAVING FIRST BEEN DULY SWORN, DEPOSES AND SAYS THAT SHE (IS, ARE,) OF LAWFUL AGE AND (IS ARE) THE APPROPRIATOR AND CLAIMANT OF THE ORDER AND WATER RIGHT MENTIONED IN THE FOREGOING DECLARATION OF VESTED GROUNDWATER RIGHTS AND THE PERSON WHOSE NAME SUBSCRIBED THERETO, AS THE APPROPRIATOR AND CLAIMANT, THAT SHE KNOWS THE CONTENTS OF SAID FOREGOING NOTICE AND THAT THE MATTERS AND THINGS THEREIN STATED ARE TRUE.

SUBSCRIBED AND SWORN TO BEFORE ME, THIS 13th DAY OF December 1962

Marian Bruffat
Notary Public for the State of Montana
Residing at Harlowton, Montana
My Commission Expires

(FILE THREE COPIES OF THIS REPORT WITH THE COUNTY CLERK AND RECORDER, RETAIN THE 4th COPY FOR YOUR FILES.)

69276

State of Montana, }
County of Wheatland. } ss.

I hereby certify that the within
instrument was filed for record in this

office on the 13th day of

Dec 1962 at 3:50

o'clock P. M., of the year 1962.

in Book 15 of Water Rights

Page 365

Lucy Hicks
County Recorder

BY _____
Deputy Recorder

GW 4
FILE No. _____

T 11 R 17
WHEATLAND COUNTY, MONT.

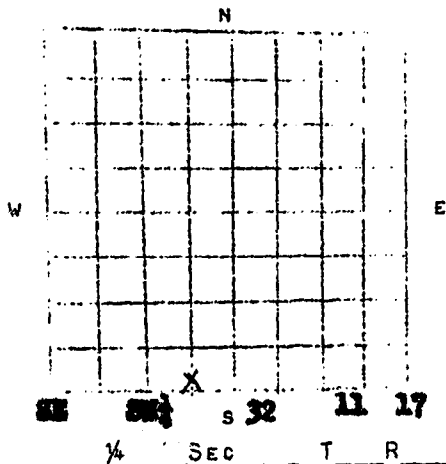
STATE OF MONTANA
ADMINISTRATOR OF GROUNDWATER CODE
OFFICE OF STATE ENGINEER

RECEIVED
MAY 15 1962

32

DECLARATION OF VESTED GROUNDWATER RIGHTS
(UNDER CHAPTER 237, MONTANA SESSION LAWS, 1961)
Roy P. Brewington Box 164 Judith Gap, Montana

1. _____, OF _____
(NAME OF APPROPRIATOR) (ADDRESS) (TOWN)
COUNTY OF WHEATLAND, STATE OF MONTANA, HAVE APPROPRIATED GROUNDWATER ACCORDING TO THE MONTANA LAWS IN EFFECT PRIOR TO JANUARY 1, 1962, AS FOLLOWS:



2. THE BENEFICIAL USE ON WHICH THE CLAIM IS BASED
Stock water

3. DATE OR APPROXIMATE DATE OF EARLIEST BENEFICIAL USE; AND HOW CONTINUOUS THE USE HAS BEEN
Deepened old well in April 1962 used continuously

4. THE AMOUNT OF GROUNDWATER CLAIMED (IN MINER INCHES OR GALLONS PER MINUTE)
15 gallon per minute

5. IF USED FOR IRRIGATION, GIVE THE ACREAGE AND DESCRIPTION OF THE LANDS TO WHICH WATER HAS BEEN APPLIED AND NAME OF THE OWNER THEREOF _____

INDICATE POINT OF APPROPRIATION AND PLACE OF USE, IF POSSIBLE. EACH SMALL SQUARE REPRESENTS 10 ACRES.

6. THE MEANS OF WITHDRAWING SUCH WATER FROM THE GROUND AND THE LOCATION OF EACH WELL OR OTHER MEANS OF WITHDRAWAL
Electric pump

7. THE DATE OF COMMENCEMENT AND COMPLETION OF THE CONSTRUCTION OF THE WELL, WELLS, OR OTHER WORKS FOR WITHDRAWAL OF GROUNDWATER
April 9, 1962 23 ft. Pumping level 90 ft.

8. DEPTH OF WATER TABLE _____

9. SO FORTH WITH THE TYPE, SIZE AND DEPTH OF EACH WELL OR THE GENERAL SPECIFICATIONS OF ANY OTHER WORKS FOR THE WITHDRAWAL OF GROUNDWATER
Drilled 6" casing 90 ft deep

10. THE ESTIMATED AMOUNT OF GROUNDWATER WITHDRAWN EACH YEAR
Approximately 102,500 gallons

11. THE LOG OF FORMATIONS ENCOUNTERED IN THE DRILLING OF EACH WELL IF AVAILABLE
See attached log

12. SUCH OTHER INFORMATION OF A SIMILAR NATURE AS MAY BE USEFUL IN CARRYING OUT THE POLICY OF THIS ACT, INCLUDING REFERENCE PAGE OF COUNTY RECORDS AND BOOK NUMBER _____

SIGNATURE OF OWNER _____ DATE May 15, 1962
STATE OF MONTANA)
; SS. _____
COUNTY Roy P. Brewington)

HAVING FIRST BEEN DULY SWORN, DEPOSES AND SAYS THAT _____ (IS, ARE,) OF LAWFUL AGE AND (IS ARE) THE APPROPRIATOR AND CLAIMANT _____ OF THE ORDER AND WATER RIGHT MENTIONED IN THE FOREGOING DECLARATION OF VESTED GROUNDWATER RIGHTS AND THE PERSON _____ WHOSE NAME SUBSCRIBED THERETO, AS THE APPROPRIATOR AND CLAIMANT, THAT HE KNOWS THE CONTENTS OF SAID FOREGOING NOTICE AND THAT THE MATTERS AND THINGS THEREIN STATED ARE TRUE.

SUBSCRIBED AND SWORN TO BEFORE ME, THIS 15th DAY OF May 1962
Marian Langston
NOTARY PUBLIC FOR THE STATE OF MONTANA
RESIDING AT Harlowton, Montana
MY COMMISSION EXPIRES Sept 3, 1963

(FILE THREE COPIES OF THIS REPORT WITH THE COUNTY CLERK AND RECORDER, RETAIN THE 4th COPY FOR YOUR FILES.)

64661

State of Missouri,
County of Wheatland,

I hereby certify that the within
instrument was filed for record in this

office on the 15th day of

May 1962 at 3:04

o'clock P.M. and was recorded

in Book 15 of

Page 321-322

Lucretia Hicks
County Recorder

Fee \$2.00 Deputy Recorder

GW 2

File No.

DUPLICATE

Same well as 736

T. 11 R. 17

County Wheatland

STATE OF MONTANA
ADMINISTRATOR OF GROUNDWATER CODE
OFFICE OF STATE ENGINEER

Notice of Completion of Groundwater Appropriation by Means of Well
STATE ENGINEER

(Under Chapter 237, Montana Session Laws, 1961)

Owner Roy Brewington Address Judith Gap, Mont.

Driller Joe Grive Address Shawmut, Mont.


Date of Notice of Appropriation of Groundwater

Date well started April 9, 62 Date Completed April 12, 62

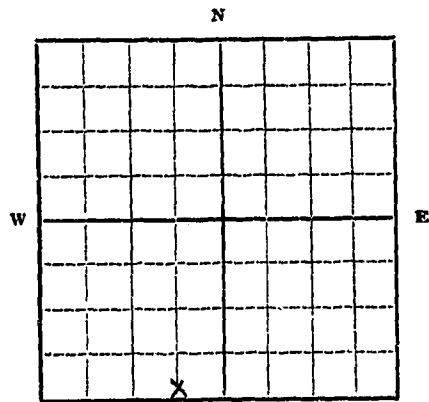
Type of well drilled Equipment Used cable tool
(dug, driven, bored or drilled) (Churn, drill, rotary or other)

Water Use: Domestic Municipal Stock Irrigation
Industrial Drainage Other

Indicate on the diagram the character and thickness of the different strata met with in drilling, such as soil, clay, shale, gravel, rock or sand, etc. Show depth at which water is encountered, thickness and character of water-bearing strata and height to which the water rises in the well.



Size of Drilled Hole	Size and Weight of Casing	From (Feet)	To (Feet)	PERFORATIONS		
				Kind Size	From (Feet)	To (Feet)
2 in	6 I.D.	1	90	1/4 x 3	40	48
				1/4 x 3	80	90



SE 1/4 SW 1/4 Sec 32 T 11 R 17
Indicate location of well and place of use, if possible. Each small square represents 10 acres.

90 feet
Show exact depth of bottom.

Static Water Level for non-flowing Well 23 feet.

Shut-in Pressure for Flowing Well

Pumping Water Level 90 feet at 15 gal. per minute.

Discharge in gal, per min. of flowing well

How Tested boiled on much Length of Test until flow was steady

Remarks: (Gravel packing, cementing, packers, type of shutoff, location of place of use of groundwater if not at well, and any other similar pertinent information, including number of acres irrigated, if used for irrigation)

gravel packed on full iron case

W.V. Conrath Lic 2680
Driller's License Number

Joe D. Grive
Driller's Signature

This form to be prepared by driller, and three copies to be filed by the owner with the County Clerk and Recorder in the county in which the well is located.

Please answer all questions. If not applicable, so state, otherwise the form will be returned.

Original to the County Clerk and Recorder; duplicate to the State Engineer; Triplicate to the School of Mines and Quadruplicate for the Appropriator.

[Faint, mostly illegible text, possibly a title or header section]

State of Montana, }
County of Wheatland. } ss.

I hereby certify that the within instrument was filed for record in this office on the 15th day of

May 1962 at 10:05 o'clock

and was duly recorded in Book 18 of Water Rights Page 323-324

Lucy Nichols
County Recorder

By *[Signature]* Deputy Recorder

[Vertical text on the right margin, possibly a date or reference number]

[Handwritten notes or signatures on the right side of the page]

GW 4

FILE No. _____

T 11 R 17
WHEATLAND COUNTY, MONT

32

STATE OF MONTANA
ADMINISTRATOR OF GROUNDWATER CODE
OFFICE OF STATE ENGINEER

RECEIVED

DECLARATION OF VESTED GROUNDWATER RIGHTS

(UNDER CHAPTER 237, MONTANA SESSION LAWS, 1961)

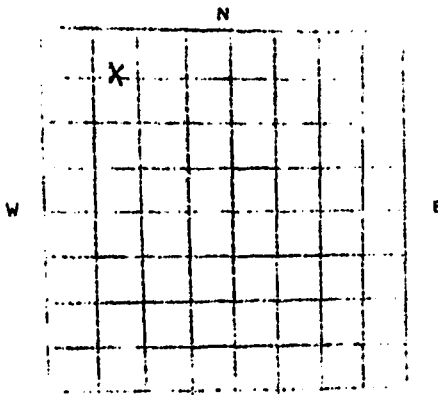
SW
Ray P. Brewington

Box 164

STATE ENGINEER
Jack H. Gisp

1. _____, OF _____
(NAME OF APPROPRIATOR) (ADDRESS) (TOWN)

COUNTY OF WHEATLAND, STATE OF MONTANA, HAVE APPROPRIATED GROUNDWATER ACCORDING TO THE MONTANA LAWS IN EFFECT PRIOR TO JANUARY 1, 1962, AS FOLLOWS:



2. THE ~~GENERAL~~ **Stock Water** USE ON WHICH THE CLAIM IS BASED _____

3. DATE OR APPROXIMATE DATE OF EARLIEST BENEFICIAL ~~USE~~ **Continuous beneficial use to this ranch since 1915** _____

4. THE AMOUNT OF GROUNDWATER CLAIMED (IN MINERALS) **25 gallons per minute** _____

5. IF USED FOR IRRIGATION, GIVE THE ACREAGE AND DESCRIPTION OF THE LANDS TO WHICH WATER HAS BEEN APPLIED AND NAME OF THE OWNER THEREOF _____

NW 1/4 NW SEC 32 T11 R17

INDICATE POINT OF APPROPRIATION AND PLACE OF USE, IF POSSIBLE. EACH SMALL SQUARE REPRESENTS 10 ACRES.

6. THE MEANS OF WITHDRAWING SUCH WATER FROM THE **Spring (free flow)** GROUND AND THE LOCATION OF EACH WELL OR OTHER MEANS OF WITHDRAWAL _____

7. THE DATE OF COMMENCEMENT AND COMPLETION OF THE CONSTRUCTION OF THE WELL, WELLS, OR OTHER WORKS FOR WITHDRAWAL OF GROUNDWATER _____

8. DEPTH OF WATER TABLE _____

9. SO FAR AS IT MAY BE AVAILABLE, THE TYPE, SIZE AND DEPTH OF EACH WELL OR THE GENERAL SPECIFICATIONS OF ANY OTHER WORKS FOR THE WITHDRAWAL OF GROUNDWATER _____

10. THE ESTIMATED AMOUNT OF GROUNDWATER WITHDRAWN EACH YEAR _____

11. THE LOG OF FORMATIONS ENCOUNTERED IN THE DRILLING OF EACH WELL IF AVAILABLE _____

12. SUCH OTHER INFORMATION OF A SIMILAR NATURE AS MAY BE USEFUL IN CARRYING OUT THE POLICY OF THIS ACT, INCLUDING REFERENCE PAGE OF COUNTY RECORDS AND BOOK NUMBER _____

SIGNATURE OF OWNER **Ray P. Brewington** DATE **May 15, 1962**
STATE OF MONTANA)
COUNTY OF **Wheatland**) SS.

HAVING FIRST BEEN DULY SWORN, DEPOSES AND SAYS THAT HE (IS, ARE,) OF LAWFUL AGE AND (IS ARE) THE APPROPRIATOR AND CLAIMANT OF THE ORDER AND WATER RIGHT MENTIONED IN THE FOREGOING DECLARATION OF VESTED GROUNDWATER RIGHTS AND THE PERSON WHOSE NAME SUBSCRIBED THERETO, AS THE APPROPRIATOR AND CLAIMANT, THAT HE KNOWS THE CONTENTS OF SAID FOREGOING NOTICE AND THAT THE MATTERS AND THINGS THEREIN STATED ARE TRUE.

SUBSCRIBED AND SWORN TO BEFORE ME, THIS 15th DAY OF May 1962

Marion Livingston
NOTARY PUBLIC FOR THE STATE OF MONTANA
RESIDING AT **Harlowton, Montana**
MY COMMISSION EXPIRES **Sept. 3, 1963**

(FILE THREE COPIES OF THIS REPORT WITH THE COUNTY CLERK AND RECORDER, RETAIN THE 4th COPY FOR YOUR FILES.)

68659

State of Montana, }
County of Wheatland. }

I hereby certify that the within
instrument was filed for record in this
office on the 15th day of

May 62 at 3:02

o'clock and was recorded

in Book 15 of Water rights

Page 319

Lucretia Hicks
County Recorder

By _____ Deputy Recorder

Fee \$2.00

GW 4

FILE NO. 69278

*Attached log
Probably an Original*

T 11 R 17
WHEATLAND COUNTY, MONT.

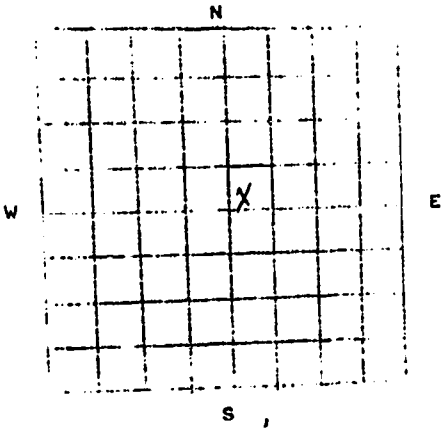
32

STATE OF MONTANA
ADMINISTRATOR OF GROUNDWATER CODE
OFFICE OF STATE ENGINEER

RECEIVED

DECLARATION OF VESTED GROUNDWATER RIGHTS
(UNDER CHAPTER 237, MONTANA SESSION LAWS, 1961) STATE ENGINEER

1. Cathryn Bruffat, OF Judith Gap, Montana
(NAME OF APPROPRIATOR) (ADDRESS) (TOWN)
COUNTY OF WHEATLAND, STATE OF MONTANA, HAVE APPROPRIATED GROUNDWATER ACCORDING TO THE MONTANA LAWS IN EFFECT PRIOR TO JANUARY 1, 1962, AS FOLLOWS:



- 2. THE BENEFICIAL USE ON WHICH THE CLAIM IS BASED Stock Water
- 3. DATE OR APPROXIMATE DATE OF EARLIEST BENEFICIAL USE; AND HOW CONTINUOUS THE USE HAS BEEN May 21, 1961
continuous use
- 4. THE AMOUNT OF GROUNDWATER CLAIMED (IN MINER INCHES OR GALLONS PER MINUTE) 20 Gallon per minute
- 5. IF USED FOR IRRIGATION, GIVE THE ACREAGE AND DESCRIPTION OF THE LANDS TO WHICH WATER HAS BEEN APPLIED AND NAME OF THE OWNER THEREOF _____

SW 1/4 Sec 32 T11 R17
INDICATE POINT OF APPROPRIATION AND PLACE OF USE, IF POSSIBLE. EACH SMALL SQUARE REPRESENTS 10 ACRES.

6. THE MEANS OF WITHDRAWING SUCH WATER FROM THE GROUND AND THE LOCATION OF EACH WELL OR OTHER MEANS OF WITHDRAWAL Gas driven pump

7. THE DATE OF COMMENCEMENT AND COMPLETION OF THE CONSTRUCTION OF THE WELL, WELLS, OR OTHER WORKS FOR WITHDRAWAL OF GROUNDWATER May 1961

8. DEPTH OF WATER TABLE water level 30 Ft. Pumping level 120 FT

9. SO FAR AS IT MAY BE AVAILABLE, THE TYPE, SIZE AND DEPTH OF EACH WELL OR THE GENERAL SPECIFICATIONS OF ANY OTHER WORKS FOR THE WITHDRAWAL OF GROUNDWATER drilled 6" casing 120 Ft.

10. THE ESTIMATED AMOUNT OF GROUNDWATER WITHDRAWN EACH YEAR 54,900 gallons

11. THE LOG OF FORMATIONS ENCOUNTERED IN THE DRILLING OF EACH WELL IF AVAILABLE see attached log

12. SUCH OTHER INFORMATION OF A SIMILAR NATURE AS MAY BE USEFUL IN CARRYING OUT THE POLICY OF THIS ACT, INCLUDING REFERENCE PAGE OF COUNTY RECORDS AND BOOK NUMBER Cathryn Bruffat
December 13, 1962

SIGNATURE OF OWNER _____
DATE _____
STATE OF MONTANA)
: ss.
COUNTY OF WHEATLAND)

Cathryn Bruffat HAVING FIRST BEEN DULY SWORN, DEPOSED AND SAYS THAT SHE (IS, ARE,) OF LAWFUL AGE AND (IS ARE) THE APPROPRIATOR AND CLAIMANT OF THE ORDER AND WATER RIGHT MENTIONED IN THE FOREGOING DECLARATION OF VESTED GROUNDWATER RIGHTS AND THE PERSON WHOSE NAME SUBSCRIBED THERETO, AS THE APPROPRIATOR AND CLAIMANT, THAT SHE KNOWS THE CONTENTS OF SAID FOREGOING NOTICE AND THAT THE MATTERS AND THINGS THEREIN STATED ARE TRUE.

Cathryn Bruffat
SUBSCRIBED AND SWORN TO BEFORE ME, THIS 13th DAY OF December, 1962

Merion Langston
Harlowitz, Montana
Sept. 3, 1962
NOTARY PUBLIC FOR THE STATE OF MONTANA
RESIDING AT _____
MY COMMISSION EXPIRES _____

(FILE THREE COPIES OF THIS REPORT WITH THE COUNTY CLERK AND RECORDER, RETAIN THE 4th COPY FOR YOUR FILES.)

3348.

69278

State of Montana, }
County of Wheatland. } ss.

I hereby certify that the within
instrument was filed for record in this
office on the 13th day of

July 1962 at 3:52
o'clock P. M. and at 3 o'clock

in Book 15 of Water Rights
Page 367-368

Lucy H. Hicks
County Recorder

By _____ Deputy Recorder

GW 2

File No.

TRIPPLICATE

*Wrong Copy
Should be GW 4*

T. 11 R. 17

County

STATE OF MONTANA
ADMINISTRATOR OF GROUNDWATER CODE
OFFICE OF STATE ENGINEER

RECEIVED
JAN 21 1963

Notice of Completion of Groundwater Appropriation by Means of Well ENGINEER

(Under Chapter 237, Montana Session Laws, 1961)

Owner *Arden Brewster* Address *Judith By Mont*

Driller *Joe Stine* Address *Shannon, Mont.*


Date of Notice of Appropriation of Groundwater

Date well started *May 29, 61* Date Completed *Jan 21, 1961*

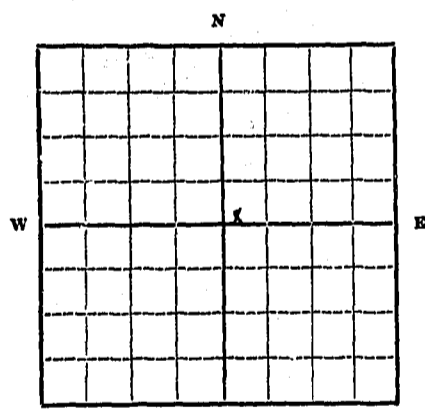
Type of well *drilled* Equipment Used *cable tool*
(dug, driven, bored or drilled) (Churn, drill, rotary or other)

Water Use: Domestic Municipal Stock Irrigation
Industrial Drainage Other

Indicate on the diagram the character and thickness of the different strata met with in drilling, such as soil, clay, shale, gravel, rock or sand, etc. Show depth at which water is encountered, thickness and character of water-bearing strata and height to which the water rises in the well.



Size of Drilled Hole	Size and Weight of Casing	From (Feet)	To (Feet)	PERFORATIONS		
				Kind Size	From (Feet)	To (Feet)
<i>6 in</i>	<i>6 in galv. steel</i>	<i>0</i>	<i>120</i>	<i>38</i>	<i>38</i>	<i>44</i>
				<i>1 1/2 in slots</i>	<i>112</i>	<i>118</i>



S.W. 1/4 NE 1/4 Sec. 32, T. 11, R. 17
Indicate location of well and place of use, if possible. Each small square represents 10 acres.

120 feet.
Show exact depth of bottom.

Static Water Level for non-flowing Well *30* feet.

Shut-in Pressure for Flowing Well

Pumping Water Level *120* feet at *20* gal. per minute.

Discharge in gal. per min. of flowing well

How Tested *bucket* Length of Test *1 1/2 hrs. steady*

Remarks: (Gravel packing, cementing, packers, type of shutoff, location of place of use of groundwater if not at well, and any other similar pertinent information, including number of acres irrigated, if used for irrigation)

full length galv. pipe case

W. W. Contratto Lic No. 80
Driller's License Number

Joe Stine
Driller's Signature

This form to be prepared by driller, and three copies to be filed by the owner with the County Clerk and Recorder in the county in which the well is located.

Please answer all questions. If not applicable, so state, otherwise the form will be returned.

Original to the County Clerk and Recorder; duplicate to the State Engineer; Triplicate to the School of Mines and Quadruplicate for the Appropriator.

GW 2

File No.

TRIPPLICATE

*Wrong Copy
Should be GW 4*

T. 11 R. 17

County *Montana*

STATE OF MONTANA
ADMINISTRATOR OF GROUNDWATER CODE
OFFICE OF STATE ENGINEER

Notice of Completion of Groundwater
Appropriation by Means of Well

(Under Chapter 237, Montana Session Laws, 1961)




Top of Ground
(Elev. above sea level *5272.0*)

*yellow clay
pink yellow clay
1/4" light sandstone*

Owner *Golden Pump Co.* Address *Golden, Montana*
Driller *W. W. Portant* Address *Golden, Montana*
Date of Notice of Appropriation of Groundwater
Date well started *July 22, 61* Date Completed *August 1, 61*
Type of well *drilled* Equipment Used *rotary*
(dug, driven, bored or drilled) (Churn, drill, rotary or other)
Water Use: Domestic Municipal Stock Irrigation
Industrial Drainage Other

Indicate on the diagram the character and thickness of the different strata met with in drilling, such as soil, clay, shale, gravel, rock or sand, etc. Show depth at which water is encountered, thickness and character of water-bearing strata and height to which the water rises in the well.

Size of Drilled Hole	Size and Weight of Casing	From (Feet)	To (Feet)	PERFORATIONS		
				Kind and Size	From (Feet)	To (Feet)
<i>6 1/2"</i>	<i>6 1/2" galv. pipe</i>	<i>0</i>	<i>12</i>	<i>1/2"</i>	<i>0</i>	<i>12</i>



S.W. 1/4 NE Sec. 32, T. 11, R. 17
Indicate location of well and place of use, if possible. Each small square represents 10 acres.

120 feet
Show exact depth of bottom.

Static Water Level for non-flowing Well *530* feet
Shut-in Pressure for Flowing Well
Pumping Water Level *120* feet at *80* gal. per minute
Discharge in gal. per min. of flowing well
How Tested *Submer. method* Length of Test *1 1/2 hours*
Remarks: (Gravel packing, cementing, packers, type of shutoff, location of place of use of groundwater if not at well, and any other similar pertinent information, including number of acres irrigated, if used for irrigation)

full length galv. pipe case

W. W. Portant Lic. No. 80
Driller's License Number
W. W. Portant
Driller's Signature

This form to be prepared by driller, and three copies to be filed by the owner with the County Clerk and Recorder in the county in which the well is located.

Please answer all questions. If not applicable, so state, otherwise the form will be returned.

Original to the County Clerk and Recorder; duplicate to the State Engineer; Triplicate to the School of Mines and Quadruplicate for the Appropriator.

69279

State of Montana, } ss.
County of Wheatland. }

I hereby certify that the within instrument was filed for record in this

office on the 13th day of

dec 1962 at 3:53

o'clock 00 M., and was duly recorded.

in Book 15 of Water Rights

Page 369-370

Rucretia Hicks

County Recorder

By _____

Deputy Recorder

File No.

T 11 N R 17 E

DUPLICATE

County Wheatland

STATE OF MONTANA
ADMINISTRATOR OF GROUNDWATER CODE
OFFICE OF STATE ENGINEER

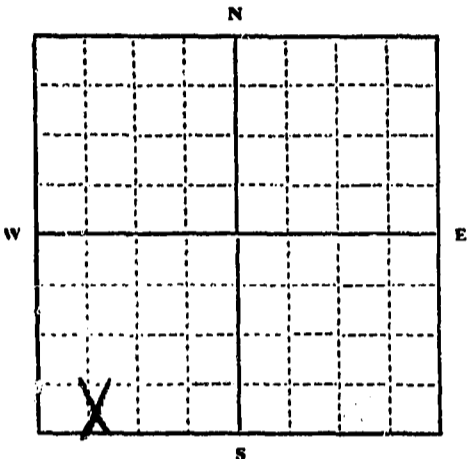
RECEIVED
JAN 29 1964

Declaration of Vested Groundwater Rights

(Under Chapter 237, Montana Session Laws, 1961)

1. HOWARD P AND MARY BAIRD, of JUDITH GAP, MONTANA
(Name of Appropriator) (Address) (Town)

County of Wheatland State of Montana
have appropriated groundwater according to the Montana laws in effect prior to January 1, 1962, as follows:



SW 1/4 Sec 35 T 11 N R 17 E

Indicate point of appropriation and place of use, if possible. Each small square represents 10 acres.

2. The beneficial use on which the claim is based Household
Yard and Garden

3. Date or approximate date of earliest beneficial use; and how continuous the use has been 1946 Continuous since
that time

4. The amount of groundwater claimed (in miner's inches or gallons per minute) six gallons per minute

5. If used for irrigation, give the acreage and description of the lands to which water has been applied and name of the owner thereof
Yard and Garden 150 x 150 feet.

6. The means of withdrawing such water from the ground and the location of each well or other means of withdrawal
Meyers shallow well pump

7. The date of commencement and completion of the construction of the well, wells, or other works for withdrawal of groundwater 1946

8. The depth of water table 10 to 12 feet

9. So far as it may be available, the type, size and depth of each well or the general specifications of any other works for the withdrawal of groundwater Hand dug 5 feet square and 12 feet deep.

10. The estimated amount of groundwater withdrawn each year 217,000 Gallons

11. The log of formations encountered in the drilling of each well if available
No log Gravel and clay formation

12. Such other information of a similar nature as may be useful in carrying out the policy of this act, including reference to book and page of any county record

Signature of Owner Mary E Baird
Howard P Baird

Date Dec 30 1963

Three copies to be filed by the owner with the County Clerk and Recorder of the county in which the well is located.

Please answer all questions. If not applicable, so state, otherwise the form will be returned.

Original to the County Clerk and Recorder; Duplicate to the State Engineer; Triplicate to the Montana Bureau of Mines and Geology, and Quadruplicate for the Appropriator.

34570

70532

State of Montana, } ss.
County of Wheatland, }

I hereby certify that the within
instrument was filed for record in the
office on the 30 day of

Dec 1963 at 4:55-
P.M. and was duly recorded
in Book 82 of Water Rights
Pages 76-77

Lucretia Neels
County Recorder

By _____
Deputy Recorder

35

File No. _____

T. 11 R. 17E

DUPLICATE

County Wheatland

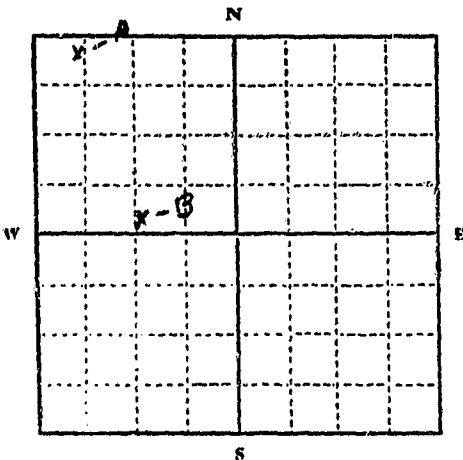
STATE OF MONTANA
ADMINISTRATOR OF GROUNDWATER CODE
OFFICE OF STATE ENGINEER

JAN 29 1964
STATE ENGINEER

Declaration of Vested Groundwater Rights

(Under Chapter 237, Montana Session Laws, 1961)

1. Clyde P. Lucas (Name of Appropriator), of Judith Gap (Address) Montana (Town)
County of Wheatland State of Montana
have appropriated groundwater according to the Montana laws in effect prior to January 1, 1962, as follows:



W 1/2 Sec. 35, T. 11, R. 17E
Indicate point of appropriation and place of use, if possible. Each small square represents 10 acres.

- 2. The beneficial use on which the claim is based on stockwater, irrigation and domestic use
- 3. Date or approximate date of earliest beneficial use; and how continuous the use has been since 1954 when needed
- 4. The amount of groundwater claimed (in miner's inches or gallons per minute) 25 gal per minute
- 5. If used for irrigation, give the acreage and description of the lands to which water has been applied and name of the owner thereof about 4 acres adjacent to well A
- 6. The means of withdrawing such water from the ground and the location of each well or other means of withdrawal by pumps

- 7. The date of commencement and completion of the construction of the well, wells, or other works for withdrawal of groundwater spring of 1954
- 8. The depth of water table 12 ft for well A and 40 ft for well B
- 9. So far as it may be available, the type, size and depth of each well or the general specifications of any other works for the withdrawal of groundwater well A was drilled to depth of 60 ft and cased with galvanized 4" casing and later re-drilled 8" larger bore and gravel packed using same casing. Well B had a well of approximately 110 gal per minute and well C 5 gal per minute. All cases lined with 4" casing and gravel packed. Well B was drilled to depth of 100 ft.
- 10. The estimated amount of groundwater withdrawn each year 100,000 gal
- 11. The log of formations encountered in the drilling of each well if available no logs are available for these wells at this time
- 12. Such other information of a similar nature as may be useful in carrying out the policy of this act, including reference to book and page of any county record _____

Signature of Owner Clyde P. Lucas

Date Dec 31, 1963

Three copies to be filed by the owner with the County Clerk and Recorder of the county in which the well is located.

Please answer all questions. If not applicable, so state, otherwise the form will be returned.

Original to the County Clerk and Recorder; Duplicate to the State Engineer; Triplicate to the Montana Bureau of Mines and Geology, and Quadruplicate for the Appropriator.

34734

70703

State of Montana }
County of Wheatland }

filed on the 31

day at see

A. D. 19 63 10:46

o'clock 9 M.

Lucretia Hicks

County Recorder

By _____

Deputy Recorder

GW 4
FILE No. _____

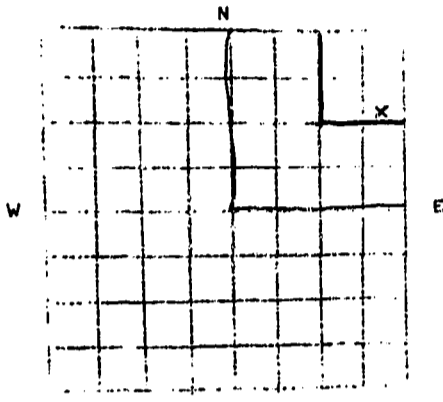
T 11 R 18
WHEATLAND COUNTY, MONT.

STATE OF MONTANA
ADMINISTRATOR OF GROUNDWATER CODE
OFFICE OF STATE ENGINEER

JAN 29 1964

DECLARATION OF VESTED GROUNDWATER RIGHTS
(UNDER CHAPTER 237, MONTANA SESSION LAWS §1961) ENGINEER

1. ELMER AND/OR EDITH WARNEKE, OF JUDITH GAP, MONTANA
(NAME OF APPROPRIATOR) (ADDRESS) (TOWN)
COUNTY OF WHEATLAND, STATE OF MONTANA, HAVE APPROPRIATED GROUNDWATER ACCORD-
ING TO THE MONTANA LAWS IN EFFECT PRIOR TO JANUARY 1, 1962, AS FOLLOWS:



SE 1/4 NE 1/4 SEC 25 T 11 R 18

INDICATE POINT OF APPROPRIATION
AND PLACE OF USE, IF POSSIBLE.
EACH SMALL SQUARE REPRESENTS 10
ACRES.

- 2. THE BENEFICIAL USE ON WHICH THE CLAIM IS BASED Livestock
- 3. DATE OR APPROXIMATE DATE OF EARLIEST BENEFICIAL USE; AND HOW CONTINUOUS THE USE HAS BEEN 1961 - Continuous Use
- 4. THE AMOUNT OF GROUNDWATER CLAIMED (IN MINER INCHES OR GALLONS PER MINUTE) Spring - Natural Flow
- 5. IF USED FOR IRRIGATION, GIVE THE ACREAGE AND DESCRIPTION OF THE LANDS TO WHICH WATER HAS BEEN APPLIED AND NAME OF THE OWNER THEREOF _____

- 6. THE MEANS OF WITHDRAWING SUCH WATER FROM THE GROUND AND THE LOCATION OF EACH WELL OR OTHER MEANS OF WITHDRAWAL Spring - Natural Flow
- 7. THE DATE OF COMMENCEMENT AND COMPLETION OF THE CONSTRUCTION OF THE WELL, WELLS, OR OTHER WORKS FOR WITHDRAWAL OF GROUNDWATER 1961
Spring - Natural Flow - 2 tanks
- 8. DEPTH OF WATER TABLE 2 tanks - Spring - Natural Flow
- 9. SO FAR AS IT MAY BE AVAILABLE, THE TYPE, SIZE AND DEPTH OF EACH WELL OR THE GENERAL SPECIFICATIONS OF ANY OTHER WORKS FOR THE WITHDRAWAL OF GROUNDWATER Spring - Natural Flow
- 10. THE ESTIMATED AMOUNT OF GROUNDWATER WITHDRAWN EACH YEAR sufficient to water 125 head cattle or 500 head of sheep
- 11. THE LOG OF FORMATIONS ENCOUNTERED IN THE DRILLING OF EACH WELL IF AVAILABLE _____
- 12. SUCH OTHER INFORMATION OF A SIMILAR NATURE AS MAY BE USEFUL IN CARRYING OUT THE POLICY OF THIS ACT, INCLUDING REFERENCE PAGE OF COUNTY RECORDS AND BOOK NUMBER _____

SIGNATURE OF OWNER Elmer Warncke
Edith Warncke
STATE OF MONTANA) DATE December 10, 1963
: SS.
COUNTY OF WHEATLAND)

ELMER AND/OR EDITH WARNEKE HAVING FIRST BEEN DULY SWORN, DEPOSES AND SAYS THAT they (IS, ARE,) OF LAWFUL AGE AND (IS ARE) THE APPROPRIATOR s AND CLAIMANT s OF THE ORDER AND WATER RIGHT MENTIONED IN THE FOREGOING DECLARATION OF VESTED GROUNDWATER RIGHTS AND THE PERSON s WHOSE NAME s are SUBSCRIBED THERETO, AS THE APPROPRIATOR s AND CLAIMANT s, THAT they KNOW THE CONTENTS OF SAID FOREGOING NOTICE AND THAT THE MATTERS AND THINGS THEREIN STATED ARE TRUE.

SUBSCRIBED AND SWORN TO BEFORE ME, THIS 10th DAY OF December, 1963

J. A. Hickman
NOTARY PUBLIC FOR THE STATE OF MONTANA
RESIDING AT Harlowton, Montana
MY COMMISSION EXPIRES July 22, 1964

(FILE THREE COPIES OF THIS REPORT WITH THE COUNTY CLERK AND RECORDER, RETAIN THE 4th COPY FOR YOUR FILES.)
34365

70293

State of Montana } ss.
County of Wheatland }

I hereby certify that the within
instrument was filed for record in this

office on the 13th day of

Dec 19 63 at 10:06

o'clock A.M., and is duly recorded,

in Book 15 of Water Rights

Page 484

Lucretia Hicks

County Recorder

Deputy Recorder

70435-

State of Montana,
County of Wheatland.

I hereby certify that the ~~whole~~
instrument was filed for record in this

office on 30th day of

June 1963 at 8:59

o'clock a M. in

in Book 15 of Water Rights

Page 621

Lucretia Hicks
County Recorder

By _____ Deputy Recorder

File No.....

T. 11N R. 18E

DUPLICATE

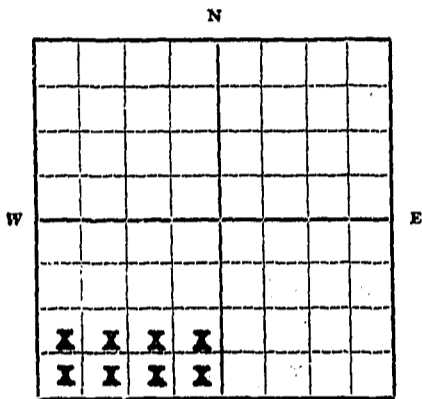
County Wheatland

STATE OF MONTANA
ADMINISTRATOR OF GROUNDWATER CODE
OFFICE OF STATE ENGINEER

R
JAN 29 1964
STATE ENGINEER

Declaration of Vested Groundwater Rights
(Under Chapter 237, Montana Session Laws, 1961)

1. Choe R. Noel of Lewistown
(Name of Appropriator) (Address) (Town)
County of Fergus State of Montana
have appropriated groundwater according to the Montana laws in effect prior to January 1, 1962, as follows:



X X X X
X X 27 and 84
1/4 Sec. T11N R18E

Indicate point of appropriation and place of use, if possible. Each small square represents 10 acres.

- 2. The beneficial use on which the claim is based irrigation
- 3. Date or approximate date of earliest beneficial use; and how continuous the use has been 5/2/1899
- 4. The amount of groundwater claimed (in miner's inches or gallons per minute) estimated 200 miners inches of the waters of the west fork of Careless Creek
- 5. If used for irrigation, give the acreage and description of the lands to which water has been applied and name of the owner thereof SW 1/4 of Section 27, NW 1/4, NE 1/4 and NW 1/4 of Section 34 in Township 11 North of Range 18 East
- 6. The means of withdrawing such water from the ground and the location of each well or other means of withdrawal ditches and laterals
- 7. The date of commencement and completion of the construction of the well, wells, or other works for withdrawal of groundwater commenced 5/1/1899, completed 7/10/1901
- 8. The depth of water table not applicable
- 9. So far as it may be available, the type, size and depth of each well or the general specifications of any other works for the withdrawal of groundwater ditch capable of conveying about 200 miners inches
- 10. The estimated amount of groundwater withdrawr each year estimated 250,000 gallons
- 11. The log of formations encountered in the drilling of each well if available not applicable
- 12. Such other information of a similar nature as may be useful in carrying out the policy of this act, including reference to book and page of any county record Water Right filed January 4, 1912 in book A-19, page 92-93, records of Wheatland County, Montana

Signature of Owner Choe R. Noel
Date December 30, 1963

Three copies to be filed by the owner with the County Clerk and Recorder of the county in which the well is located.
Please answer all questions. If not applicable, so state, otherwise the form will be returned.
Original to the County Clerk and Recorder; duplicate to the State Engineer; Triplicate to the Montana Bureau of Mines and Geology and Quadruplicate for the Appropriator.

70604

State of Montana, } ss.
County of Wheatland.

I hereby certify that the within instrument was filed for record in the

office on the 31 day of

Dec 1963 at 9:06

o'clock a.m. and was duly recorded

in Book 82 of Water Rights

Page 155-156

Lucretia Hicks
County Recorder

By _____ Deputy Recorder

GW 4
FILE NO. _____

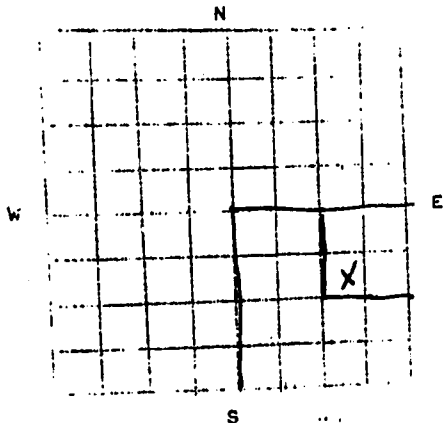
T 11N R 18E
WHEATLAND COUNTY, MONT.

STATE OF MONTANA
ADMINISTRATOR OF GROUNDWATER CODE
OFFICE OF STATE ENGINEER

RECEIVED
JAN 29 1964
STATE ENGINEER

DECLARATION OF VESTED GROUNDWATER RIGHTS
(UNDER CHAPTER 237, MONTANA SESSION LAWS 1961)

1. VICTOR A. NELSON, OF JUDITH GAP, MONTANA
(NAME OF APPROPRIATOR) (ADDRESS) (TOWN)
COUNTY OF WHEATLAND, STATE OF MONTANA, HAVE APPROPRIATED GROUNDWATER ACCORD-
ING TO THE MONTANA LAWS IN EFFECT PRIOR TO JANUARY 1, 1962, AS FOLLOWS:



SP. SEC. 28 T. 11N R. 18E

INDICATE POINT OF APPROPRIATION
AND PLACE OF USE, IF POSSIBLE;
EACH SMALL SQUARE REPRESENTS 10
ACRES.

- 2. THE BENEFICIAL USE ON WHICH THE CLAIM IS
BASED Stock Water
- 3. DATE OR APPROXIMATE DATE OF EARLIEST BENE-
FICIAL USE; AND HOW CONTINUOUS THE USE HAS BEEN
1959 - Continuous Use
- 4. THE AMOUNT OF GROUNDWATER CLAIMED (IN MINER
INCHES OR GALLONS PER MINUTE)
75 miners inches per minute
- 5. IF USED FOR IRRIGATION, GIVE THE ACREAGE
AND DESCRIPTION OF THE LANDS TO WHICH WATER HAS
BEEN APPLIED AND NAME OF THE OWNER THEREOF
10 acres NELSON

- 6. THE MEANS OF WITHDRAWING SUCH WATER FROM THE GROUND AND THE LOCATION OF
EACH WELL OR OTHER MEANS OF WITHDRAWAL spring - natural flow
- 7. THE DATE OF COMMENCEMENT AND COMPLETION OF THE CONSTRUCTION OF THE WELL,
WELLS, OR OTHER WORKS FOR WITHDRAWAL OF GROUNDWATER 1959
- 8. DEPTH OF WATER TABLE Spring -
- 9. SO FAR AS IT MAY BE AVAILABLE, THE TYPE, SIZE AND DEPTH OF EACH WELL OR
THE GENERAL SPECIFICATIONS OF ANY OTHER WORKS FOR THE WITHDRAWAL OF GROUND-
WATER Spring - Natural Flow
- 10. THE ESTIMATED AMOUNT OF GROUNDWATER WITHDRAWN EACH YEAR
4,000,000 miners inches per year
- 11. THE LOG OF FORMATIONS ENCOUNTERED IN THE DRILLING OF EACH WELL IF AVAIL-
ABLE _____
- 12. SUCH OTHER INFORMATION OF A SIMILAR NATURE AS MAY BE USEFUL IN CARRYING
OUT THE POLICY OF THIS ACT, INCLUDING REFERENCE PAGE OF COUNTY RECORDS AND
BOOK NUMBER _____

SIGNATURE OF OWNER Victor A. Nelson
DATE Dec 27, 1963
STATE OF MONTANA)
; SS.
COUNTY OF WHEATLAND)

VICTOR A. NELSON HAVING FIRST BEEN DULY SWORN, DEPOSES
AND SAYS THAT HE (IS, ARE) OF LAWFUL AGE AND (IS ARE) THE APPROPRIATOR
AND CLAIMANT OF THE ORDER AND WATER RIGHT MENTIONED IN THE FOREGOING
DECLARATION OF VESTED GROUNDWATER RIGHTS AND THE PERSON WHOSE NAME is
SUBSCRIBED THERETO, AS THE APPROPRIATOR AND CLAIMANT , THAT HE
KNOW s THE CONTENTS OF SAID FOREGOING NOTICE AND THAT THE MATTERS AND
THINGS THEREIN STATED ARE TRUE.

SUBSCRIBED AND SWORN TO BEFORE ME, THIS 27 DAY OF December 19 63

Mary Helen Muggenberg
Clerk of the District Court
NOTARY PUBLIC FOR THE STATE OF MONTANA
RESIDING AT Harlowton, Montana
MY COMMISSION EXPIRES Nov. 19, 1964

(FILE THREE COPIES OF THIS REPORT WITH THE COUNTY CLERK AND RECORDER, RE-
TAIN THE 4th COPY FOR YOUR FILES.)

34476

70434

State of Montana, ss.
County of Wheatland.)

I hereby certify that the within
instrument was filed for record in this

office of the 30th day of

Dec 1963 at 8:58

o'clock A M., and was duly recorded

in Book 15 of Water Rights

Page 620

Lucretia Hicks
County Recorder

By _____ Deputy Recorder

GW 2

File No.

T. 11 N 18 E 32
County Wheatland

DUPLICATE

STATE OF MONTANA
ADMINISTRATOR OF GROUNDWATER
OFFICE OF STATE ENGINEER

RECEIVED
MAY 2 1960

Notice of Completion of Groundwater
Appropriation by Means of Well ENGINEER

(Under Chapter 237, Montana Session Laws, 1961)

Owner Charles Meyers Address Juchith Gap, Mont.

Driller Joe Pirnie Address Shawmut, Mont.


Date of Notice of Appropriation of Groundwater

Date well started April 23, 60 Date Completed April 27, 1960

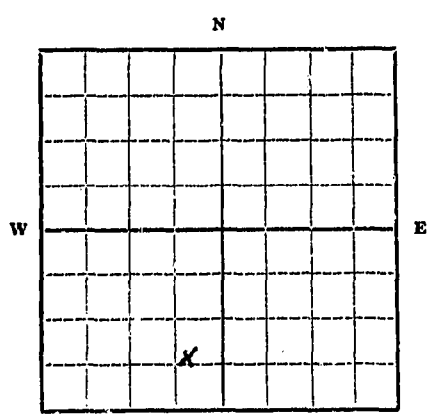
Type of well drilled Equipment Used cable tool
(dug, driven, bored or drilled) (Churn, drill, rotary or other)

Water Use: Domestic Municipal Stock Irrigation
Industrial Drainage Other

Indicate on the diagram the character and thickness of the different strata met with in drilling, such as soil, clay, shale, gravel, rock or sand, etc. Show depth at which water is encountered, thickness and character of water-bearing strata and height to which the water rises in the well.



Size of Drilled Hole	Size and Weight of Casing	From (Feet)	To (Feet)	PERFORATIONS		
				Kind Size	From (Feet)	To (Feet)
<u>6 5/8 in</u>	<u>6 ID 15 lbs.</u>	<u>0</u>	<u>50</u>	<u>3 5/8 slots cut with tank</u>	<u>35</u>	<u>50</u>



SE 1/4 SW Sec. 30 T. 11 R. 18

Indicate location of well and place of use, if possible. Each small square represents 10 acres.

65 feet.
Show exact depth of bottom.

Static Water Level for non-flowing Well 22 feet.

Shut-in Pressure for Flowing Well

Pumping Water Level 6.5 feet at 10 gal. per minute.

Discharge in gal. per min. of flowing well

How Tested boiler on mud Length of Test until flow was steady

Remarks: (Gravel packing, cementing, packers, type of shutoff, location of place of use of groundwater if not at well, and any other similar pertinent information, including number of

acres irrigated, if used for irrigation)

packed with 1/2 in gravel.

W.W. Cont. Lic No 80
Driller's License Number

Joseph W. Pirnie
Driller's Signature

This form to be prepared by driller, and three copies to be filed by the owner with the County Clerk and Recorder in the county in which the well is located.

Please answer all questions. If not applicable, so state, otherwise the form will be returned.

Original to the County Clerk and Recorder; duplicate to the State Engineer; Triplicate to the School of Mines and Quadruplicate for the Appropriator.

[Faint, mostly illegible text from the original document, possibly a deed or contract.]

#68751

State of Montana, } ss.
County of Wheatland, }

I hereby certify that the within instrument was filed for record in this office on the 26th day of

June 1962 at 2:10 o'clock P.M. and was duly recorded

in Book 15 of Water Rights Page 329-330

Lucretia Hicks
County Recorder

Deputy Recorder
Fee \$7.00

[Vertical handwritten note on the right margin:]
copy made by [illegible]

T. 11 N R. 18 E

County Wheatland

MONTANA BUREAU OF MINES AND GEOLOGY
Butte, Montana

RECEIVED
AUG 14 1961

WATER WELL LOG

STATE ENGINEER

			X

Owner Victor A. Nelson Address Judith Gap, Montana

Driller Billen Drilling Address Harlowton, Montana

Date Started August 7, 1961 Date Completed August 21, 1961

Location: Sec. 32 T. 11 N R. 18 E 1/4 sec. SW

Type of well Drilled (Dug, driven, bored, or drilled) Equipment used (Churn drill, rotary, other)

Water use: Domestic Municipal Stock Irrigation
Industrial Drainage Other: _____

Casing: 0 ft. to 25 ft. Type Iron Size 8"

Casing: 25 ft. to 132 ft. Type Steel Size 6"

Casing: _____ ft. to _____ ft. Type _____ Size _____

Perforated or Screened: Ft. 25 to ft. 132 Ft. _____ to ft. _____

Type of screen or perforations _____

Static Water level, for non-flowing well: _____ feet.

Shut-in pressure, for flowing well: _____ lb./sq. in. on: _____ (date)

Pumping water level _____ feet at _____ gal. per min.

How tested: _____

Length of test _____

Remarks: (Gravel packing, cementing, packers, type of shut-off, depth of shut-off)

(over)

File No.....

T. 11N R. 18E

DUPLICATE

County Wheatland

STATE OF MONTANA
ADMINISTRATOR OF GROUNDWATER CODE
OFFICE OF STATE ENGINEER

Declaration of Vested Groundwater Rights

(Under Chapter 237, Montana Session Laws, 1961)

RECORDED
JAN 29 1964
STATE ENGINEER

1. Chas. R. Noel, of Lewistown
(Name of Appropriator) (Address) (Town)

County of Wheatland State of Montana
have appropriated groundwater according to the Montana laws in effect prior to January 1, 1962, as follows:

N

	X	X	X	X			
	X	X	X	X			
	X	X	X	X			
	X	X	X	X			

S

W E

1/4 Sec 34 T 11N R 18E

Indicate point of appropriation and place of use, if possible. Each small square represents 10 acres.

2. The beneficial use on which the claim is based irrigation

3. Date or approximate date of earliest beneficial use; and how continuous the use has been

4. The amount of groundwater claimed (in miner's inches or gallons per minute) estimated 200 miners inches of the waters of the west fork of Careless Creek

5. If used for irrigation, give the acreage and description of the lands to which water has been applied and name of the owner thereof S1/4 and E1/4 of Section 34 in Township 11 North of Range 18 East

6. The means of withdrawing such water from the ground and the location of each well or other means of withdrawal ditches and laterals

7. The date of commencement and completion of the construction of the well, wells, or other works for withdrawal of groundwater

8. The depth of water table not applicable

9. So far as it may be available, the type, size and depth of each well or the general specifications of any other works for the withdrawal of groundwater ditch capable of conveying about 200 miner inches

10. The estimated amount of groundwater withdrawn each year estimated 250,000 gallons

11. The log of formations encountered in the drilling of each well if available not applicable

12. Such other information of a similar nature as may be useful in carrying out the policy of this act, including reference to book and page of any county record Water Right filed January 4, 1912 in Book 5 Water Rights, page 312 in Meagher County, Montana

Signature of Owner Chas R Noel

Date December 30, 1963

Three copies to be filed by the owner with the County Clerk and Recorder of the county in which the well is located.

Please answer all questions. If not applicable, so state, otherwise the form will be returned.

Original to the County Clerk and Recorder; duplicate to the State Engineer; Triplicate to the Montana Bureau of Mines and Geology and Quadruplicate for the Appropriator.

70606

State of Montana, } ss.
County of Wheatland, }

I hereby certify that the within
instrument was filed for record in this

office on the 31 day of

Dec 1963 at 9:08

o'clock A.M. and duly recorded

in Book 82 of Water Rights
Page 159-160

County Recorder

By _____
Deputy Recorder

W 4 73019
File No.

STATE WATER CONSERVATION BOARD
SEP 20 1966

T 11 N R 18 E 30/31
WHEATLAND COUNTY

STATE OF MONTANA
ADMINISTRATOR OF GROUNDWATER CODE

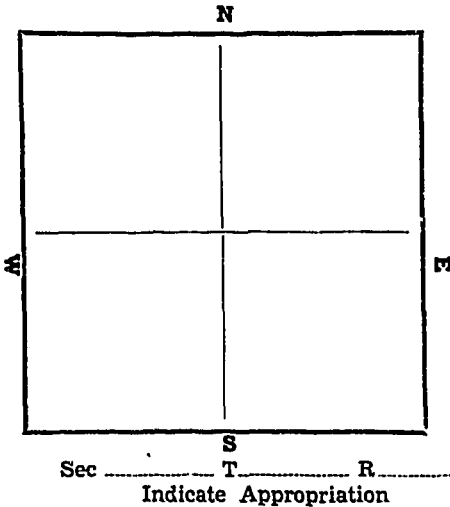
Office of the State Engineer

DECLARATION OF VESTED GROUNDWATER RIGHTS

(Under Chapter 237, Montana Session Laws, 1961)

1. Jack C. Perry, of Judith Gap, Montana
Name of Appropriator (Address) (Town)

County of Wheatland, State of Montana, have appropriated Groundwater according to the Montana Laws in effect prior to January 1, 1962, as follows:



2. The beneficial use on which the claim is based Irrigation and stock water and all other purposes

3. Date or approximate date of earliest beneficial use; and how continuous the use has been: May, 1902
Continuously

4. The amount of groundwater claimed (in miner inches or gallons per minute) Determined by amount of runoff, or 200 miner inches of the waters of Timber Creek.

5. If used for irrigation, give the acreage and description of the lands to which water has been applied and name of the owner thereof: Jack C. Perry W 1/2 SE 1/4, S 1/2 SW 1/4, Sec. 30; N 1/2 NW 1/4, SW 1/4 NW 1/4, NW 1/4 SW 1/4, Sec. 31. T-11-N, R-18-E

6. The means of withdrawing such water from the ground and the location of each well or other means of withdrawal: Ditches, dams, flumes, reservoirs, or anything else to be constructed; and for said water to be conveyed and is now conveyed, from said point of appropriation to said land or point of discharge

7. The date of commencement and the completion of the construction of the well, wells, or other works for withdrawal of groundwater: Not applicable.

8. Depth of water table: Flowing stream and springs.

9. So far as it may be available, the type, size and depth of each well or the general specifications of any other works for the withdrawal of groundwater: Ditches - the right to keep in repair and enlarge said means of water appropriation at any time, and the right

10. The estimated amount of groundwater withdrawn each year: to dispose of the said right, water, ditch or said appurtenances, in part or whole, at any time.

11. The log of formations encountered in the drilling of each well if available: Claiming the same, all and singular, under any and all laws, of the United States and the State of Montana, and rulings and decisions thereunder, in the matter of water rights.

12. Such other information of a similar nature as may be useful in carrying out the policy of this act, including reference page of county records and book number: Water Rights Book A-7 P 541-542 398 Notice of Water Right

SIGNATURE OF OWNER: Jack C. Perry

Date: September 7, 1966

STATE OF MONTANA }
COUNTY OF WHEATLAND } ss.

Jack C. Perry having first been duly sworn, deposes and says that he... (is, are) of lawful age and (is, are) the appropriator... and claimant... of the order and water right mentioned in the foregoing declaration of vested groundwater rights and the person... whose names... subscribed thereto, as the appropriator... and claimant..., that he... know... the contents of said foregoing notice and that the matters and things therein stated are true.

SUBSCRIBED and SWORN to before me, this 7th day of Sept, 1966

73019

Lucretia Hicks
Co Clerk

Notary Public for the State of Montana

Residing at _____

My Commission expires _____

Filed for record on the 7th day of September, 1966 at 4:56 o'clock P. M., and recorded in Book 82, Pages 349-350, records of Wheatland County, Montana.

Fee \$2.00
Jack O. Perry
Judith Gap, Montana

Clerk and Recorder

41,420

GW 3

13

File No.....

T. 10N R. 12-E

DUPLICATE

County...Wheatland

STATE OF MONTANA
ADMINISTRATOR OF GROUNDWATER CODE
OFFICE OF STATE ENGINEER

RECEIVED
JAN 29 1964
STATE ENGINEER

Notice of Completion of Groundwater Appropriation Without Well

(Under Chapter 237 Montana Session Laws, 1961)

Date of Appropriation of GroundwaterUnknown.....

Owner.....Jay Nyquist..... Address.....Two Dot, Montana

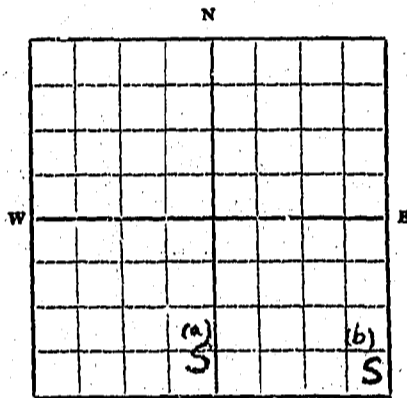
Contractor (if any)self.....

Address of Contractorsame.....

Date Started.....Unknown..... Date Completed.....Unknown.....

Describe means of obtaining groundwater without a well "as by sub-irrigation and other natural processes". Include depth to water when applicable.....(a) S flowing from rock formation into natural ponds.....

.....(b) S flowing from rock formation into natural ponds.....



(a) S SW 1/4 Sec. 13 T 10N R 12-E

(b) SE 1/4 Sec. 13 T 10N R 12-E

Indicate point of appropriation and place of use, if possible.

Quantity of water developed and used with explanation of method used to measure or estimate such amount. If use is intermittent estimate approximate lengths of periods of use ..(a) S.....

.....20 gallons per minute through pipe; continuous use for livestock.....

.....(b) S 20 gallons per minute through pipe; continuous use for livestock.....

Signature of Owner.....Jay Nyquist.....

Date.....December 11, 1963.....

This form to be prepared by contractor (if any), otherwise by the owner.

Three copies of this notice are to be filed with the County Clerk and Recorder of the county in which the works are located.

Please answer all questions. If not applicable, so state, otherwise the form will be returned.

Original to the County Clerk and Recorder; duplicate to the State Engineer; Triplicate to the Montana Bureau of Mines and Geology and Quadruplicate for the Appropriator.

70404

State of Montana, }
County of Wheatland } ss.
I hereby certify that the within
instrument was filed for record in this
office on the 26th day of
Dec 19 63 at 8:08
o'clock P. M., and was duly recorded
in Book 15 of Water Rights
Pages 589-590
Rutha Hicks
County Recorder

Deputy Recorder

GW3

19

File No.....

T. 10 N. R. 12 E

DUPLICATE

County.....Wheatland.....

STATE OF MONTANA
ADMINISTRATOR OF GROUNDWATER CODE
OFFICE OF STATE ENGINEER

RECEIVED
JAN 29 1964
STATE ENGINEER

Notice of Completion of Groundwater Appropriation Without Well

(Under Chapter 237 Montana Session Laws, 1961)

Date of Appropriation of Groundwater Unknown

Owner..... Jay Nyquist Address..... Two Dot, Montana

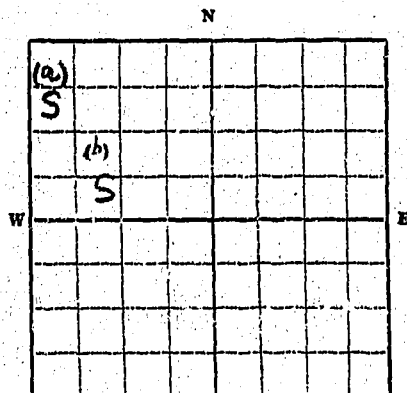
Contractor (if any) self

Address of Contractor same

Date Started..... Unknown Date Completed..... Unknown

Describe means of obtaining groundwater without a well "as by sub-irrigation and other natural processes". Include depth to water when applicable..... (a) S flowing from rock formation into natural ponds.....

..... (b) S flowing from rock formation into natural ponds.....



Quantity of water developed and used with explanation of method used to measure or estimate such amount. If use is intermittent estimate approximate lengths of periods of use ..(a) S.....

(a) S NW 1/4 Sec. 19 T 10 N R 12 E

(b) S NW 1/4 Sec. 19 T 10 N R 12 E

Indicate point of appropriation and place of use, if possible.

..... 20 gallons per minute through pipe; continuous use for livestock.....

..... (b) S 20 gallons per minute through pipe; continuous use for livestock.....

Signature of Owner..... Jay Nyquist

Date..... December 11, 1963

This form to be prepared by contractor (if any), otherwise by the owner.

Three copies of this notice are to be filed with the County Clerk and Recorder of the county in which the works are located.

Please answer all questions. If not applicable, so state, otherwise the form will be returned.

Original to the County Clerk and Recorder; duplicate to the State Engineer; Triplicate to the Montana Bureau of Mines and Geology and Quadruplicate for the Appropriator.

70405-

State of Montana,
County of Wheatland: }

I hereby certify that the within
instrument was filed for record in this

office on the 26th day of

Dec 19 63 at 3:10

o'clock P M., and was duly recorded

in Book 15 of Water Rights

Page 591-592

Lucretia Hicks

County Recorder

By _____ Deputy Recorder

GW 3

23

File No.....

T.....10.N.R.12-E.....

DUPLICATE

County.....Wheatland.....

STATE OF MONTANA
ADMINISTRATOR OF GROUNDWATER CODE
OFFICE OF STATE ENGINEER

RECEIVED
JAN 29 1964

Notice of Completion of Groundwater Appropriation Without Well

(Under Chapter 237 Montana Session Laws, 1961)

Date of Appropriation of GroundwaterUnknown.....

Owner.....Jay Nyquist..... Address.....Two Dot, Montana

Contractor (if any)self.....

Address of Contractorsame.....

Date Started.....Unknown..... Date Completed.....Unknown.....

Describe means of obtaining groundwater without a well "as by sub-irrigation and other natural processes". Include depth to water when applicable.....(a) S flowing from rock

.....formation into tank,.....

Quantity of water developed and used with explanation of method used to measure or estimate such amount. If use is intermit-

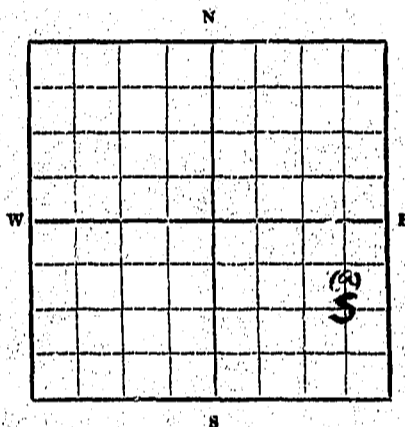
tent estimate approximate lengths of periods of use

.....(a) S 20 gallons per minute through pipe; continuous

.....use for livestock.....

Signature of Owner.....Jay Nyquist.....

Date.....December 11, 1963.....



SE 1/4..... Sec. 23..... T10N R. 12-E

Indicate point of appropriation and place of use, if possible.

This form to be prepared by contractor (if any), otherwise by the owner.

Three copies of this notice are to be filed with the County Clerk and Recorder of the county in which the works are located.

Please answer all questions. If not applicable, so state, otherwise the form will be returned.

Original to the County Clerk and Recorder; duplicate to the State Engineer; Triplicate to the Montana Bureau of Mines and Geology and Quadruplicate for the Appropriator.

34454

70407

State of Montana,
County of Wheatland,
I hereby certify that the within
instrument was filed for record in this
office on the 26th day of
July 1963 at 3:12
o'clock P. M. and was duly recorded.
in Book 15 of Water Rights
Page 595-596
Lucretia Niels
County Recorder
By _____ Deputy Recorder

GW 3

24

File No.....

T. 10 N R. 12 E

DUPLICATE

County Wheatland

STATE OF MONTANA
ADMINISTRATOR OF GROUNDWATER CODE
OFFICE OF STATE ENGINEER

RECEIVED
JAN 29 1964
STATE ENGINEER

Notice of Completion of Groundwater Appropriation Without Well

(Under Chapter 237 Montana Session Laws, 1961)

Date of Appropriation of Groundwater Unknown

Owner..... Jay Nyquist Address..... Two Dot, Montana

Contractor (if any) self

Address of Contractor same

Date Started..... Unknown Date Completed..... Unknown

Describe means of obtaining groundwater without a well "as by sub-irrigation and other natural processes". Include depth to water when applicable.....

..... (a) S flowing from rock formation into wooden

..... trough

Quantity of water developed and used with explanation of method used to measure. Estimate such amount. If use is intermit-

tent estimate approximate lengths of periods of use

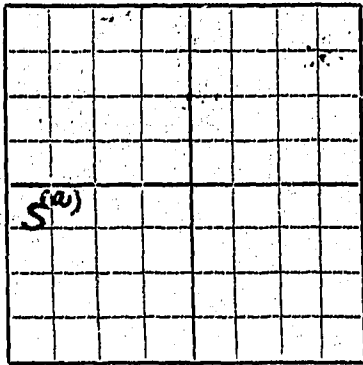
..... (a) S 20 gallons per minute through pipe; continuous

..... use for livestock

Signature of Owner *Jay Nyquist*

Date..... December 11, 1963

SW 1/4 Sec. 24 T10N R. 12 E
Indicate point of appropriation and place of use, if possible.



This form to be prepared by contractor (if any), otherwise by the owner.

Three copies of this notice are to be filed with the County Clerk and Recorder of the county in which the works are located.

Please answer all questions. If not applicable, so state, otherwise the form will be returned.

Original to the County Clerk and Recorder; duplicate to the State Engineer; Triplicate to the Montana Bureau of Mines and Geology and Quadruplicate for the Appropriator.

70408

State of Montana, }
County of Wheatland, } ss.

I hereby certify that the within
instrument was filed for record in this

office on the 26th day of

Dec 19 63 3114

o'clock M., and was duly recorded

in Book 15 of Water Rights

Page 597-598

Lucretia Hicks
County Recorder

Deputy Recorder

70551

State of Montana, }
County of Wheatland } ss.

I hereby certify that the within
instrument was for record in this

office on the 31 day of

Dec 1903 at 8:13

o'clock A.M. and was recorded

in Book 82 of Water Rights

Page 100

Lucretia Hicks
County Recorder

By _____
Deputy Recorder

GW 4
FILE NO. _____

T 10N R 12E
WHEATLAND COUNTY, MONT.

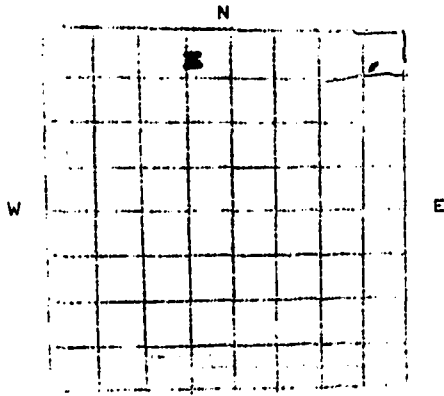
26

STATE OF MONTANA
ADMINISTRATOR OF GROUNDWATER CODE
OFFICE OF STATE ENGINEER

JAN 29 1964

DECLARATION OF VESTED GROUNDWATER RIGHTS
(UNDER CHAPTER 237, MONTANA SESSION LAWS, 1961)

1. Lawrence E. Hall, OF Box 45, Twodot
(NAME OF APPROPRIATOR) (ADDRESS) (TOWN)
COUNTY OF WHEATLAND, STATE OF MONTANA, HAVE APPROPRIATED GROUNDWATER ACCORD-
ING TO THE MONTANA LAWS IN EFFECT PRIOR TO JANUARY 1, 1962, AS FOLLOWS:



2. THE BENEFICIAL USE ON WHICH THE CLAIM IS
BASED Household & stock water use.

3. DATE OR APPROXIMATE DATE OF EARLIEST BENE-
FICIAL USE; AND HOW CONTINUOUS THE USE HAS BEEN
June, 1916

4. THE AMOUNT OF GROUNDWATER CLAIMED (IN MINER
INCHES OR GALLONS PER MINUTE
3 gallons per minute

5. IF USED FOR IRRIGATION, GIVE THE ACREAGE
AND DESCRIPTION OF THE LANDS TO WHICH WATER HAS
BEEN APPLIED AND NAME OF THE OWNER THEREOF NA

SEC 26 T 10E R 12E

INDICATE POINT OF APPROPRIATION
AND PLACE OF USE, IF POSSIBLE.
EACH SMALL SQUARE REPRESENTS 10
ACRES.

6. THE MEANS OF WITHDRAWING SUCH WATER FROM THE GROUND AND THE LOCATION OF
EACH WELL OR OTHER MEANS OF WITHDRAWAL Gravity flow. Wooden cribbing and
pipe line.

7. THE DATE OF COMMENCEMENT AND COMPLETION OF THE CONSTRUCTION OF THE WELL,
WELLS, OR OTHER WORKS FOR WITHDRAWAL OF GROUNDWATER NA

8. DEPTH OF WATER TABLE Unknown

9. SO FAR AS IT MAY BE AVAILABLE, THE TYPE, SIZE AND DEPTH OF EACH WELL OR
THE GENERAL SPECIFICATIONS OF ANY OTHER WORKS FOR THE WITHDRAWAL OF GROUND-
WATER Wooden cribbing 24" x 24" with 1" pipe.

10. THE ESTIMATED AMOUNT OF GROUNDWATER WITHDRAWN EACH YEAR
1,576,800 gallons

11. THE LOG OF FORMATIONS ENCOUNTERED IN THE DRILLING OF EACH WELL IF AVAIL-
ABLE NA

12. SUCH OTHER INFORMATION OF A SIMILAR NATURE AS MAY BE USEFUL IN CARRYING
OUT THE POLICY OF THIS ACT, INCLUDING REFERENCE PAGE OF COUNTY RECORDS AND
BOOK NUMBER NA

SIGNATURE OF OWNER Lawrence E. Hall
STATE OF MONTANA) DATE 12/30/63
; ss.

COUNTY OF WHEATLAND)
Lawrence E. Hall HAVING FIRST BEEN DULY SWORN, DEPOSES
AND SAYS THAT HE (IS, ARE,) OF LAWFUL AGE AND (IS ARE) THE APPROPRIATOR
AND CLAIMANT OF THE ORDER AND WATER RIGHT MENTIONED IN THE FOREGOING
DECLARATION OF VESTED GROUNDWATER RIGHTS AND THE PERSON to
SUBSCRIBED THERETO, AS THE APPROPRIATOR AND CLAIMANT, THAT HE
KNOW s THE CONTENTS OF SAID FOREGOING NOTICE AND THAT THE MATTERS AND
THINGS THEREIN STATED ARE TRUE.

SUBSCRIBED AND SWORN TO BEFORE ME, THIS 30th DAY OF December 1963
Lucretia Hicks, Co Clerk
NOTARY PUBLIC FOR THE STATE OF MONTANA
RESIDING AT _____
MY COMMISSION EXPIRES _____

(FILE THREE COPIES OF THIS REPORT WITH THE COUNTY CLERK AND RECORDER, RE-
TAIL THE 4th COPY FOR YOUR FILES.)

34586

70548

County of Wheat) Ind.) ss.

I hereby certify that the within and foregoing is filed for record in the

Book _____ of _____ day of
Dec 1963 at 8:10

at _____ o'clock _____ of _____ day recorder

in Book 82 of Water Rights

Page 97

Lucinda Hicks
County Recorder

By _____
Deputy Recorder

File No.....

REC'D
JAN 29 1964

T. 10 R. 12

DUPLICATE

County

STATE OF MONTANA
ADMINISTRATOR OF GROUNDWATER CODE
OFFICE OF STATE ENGINEER

Notice of Completion of Groundwater
Appropriation by Means of Well

(Under Chapter 237, Montana Session Laws, 1961)

Owner: Jay Hyquist Address: Harlowton Mont
Driller: Albert Heck Address: Harlowton Mont

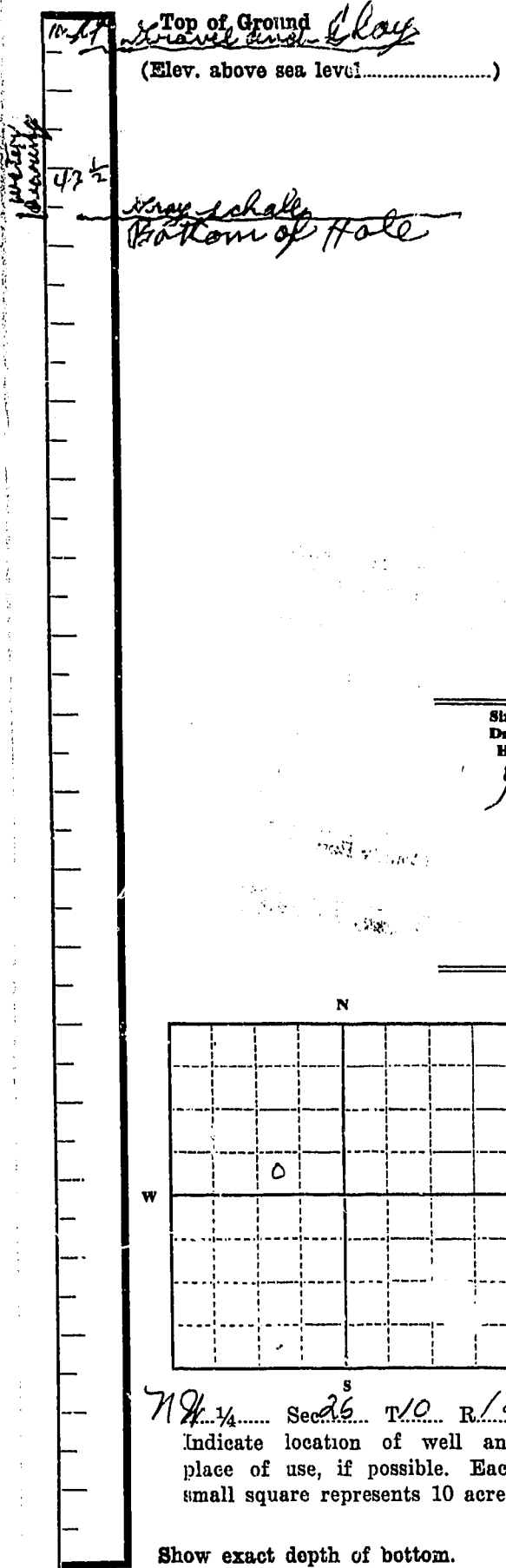
Date of Notice of Appropriation of Groundwater.....

Date well started: 10/12 Date Completed: 10/15

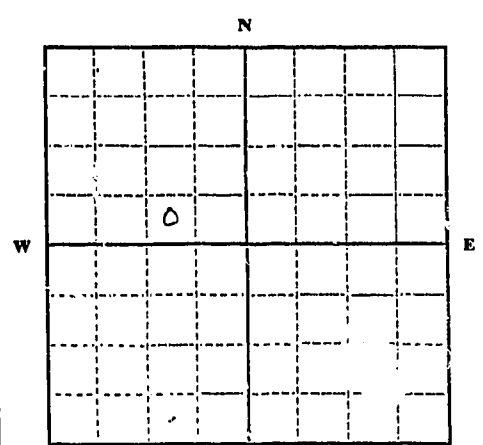
Type of well: Drilled Equipment Used: Cable Tool
(dug, driven, bored or drilled) (Churn, drill, rotary or other)

Water Use: Domestic Municipal Other Irrigation
Industrial Drainage Stock

Indicate on the diagram the character and thickness of the different strata met with in drilling, such as soil, clay, shale, gravel, rock or sand, etc. Show depth at which water is encountered, thickness and character of water-bearing strata and height to which water rises in the well.



Size of Drilled Hole	Size and Weight of Casing	From (Feet)	To (Feet)	PERFORATIONS		
				Kind Size	From (Feet)	To (Feet)
4 1/2"	6 lb 9.15 galvanized iron	1	53 1/2	4 1/2"	40	53



79 1/4 Sec 26 T10 R12
Indicate location of well and place of use, if possible. Each small square represents 10 acres.

Show exact depth of bottom.

Static Water Level for non-flowing Well..... 10 feet.
Shut-in Pressure for Flowing Well.....
Pumping Water Level..... 15 feet at..... 5 gal. per minute.
Discharge in gal. per min. of flowing well.....
How Tested..... Baler Length of Test..... 3 Hours

Remarks: (Gravel packing, cementing, packers, type of shutoff, location of place of use of groundwater if not at well, and any other similar pertinent information, including number of acres irrigated, if used for irrigation).....

114
Driller's License Number
Albert Heck
Driller's Signature
Albert Heck

This form to be prepared by driller, and three copies to be filed by the owner with the County Clerk and Recorder in the county in which the well is located.

Please answer all questions. If not applicable, so state, otherwise the form will be returned.

Original to the County Clerk and Recorder; duplicate to the State Engineer; Triplicate to the Montana Bureau of Mines and Geology and Quadruplicate for the Appropriator.