

File No.....

T. 31 N., R. 5 E.

DUPLICATE

County Liberty

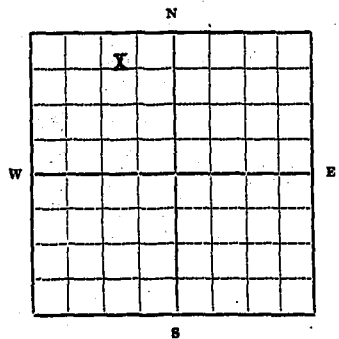
STATE OF MONTANA  
ADMINISTRATOR OF GROUNDWATER CODE  
OFFICE OF STATE ENGINEER

RECEIVED  
MAR 19 1962

Declaration of Vested Groundwater Rights  
(Under Chapter 237, Montana Session Laws, 1961)

STATE ENGINEER

1. Robert Wigen, of Chester (Town)  
(Name of Appropriator) (Address)  
County of Liberty State of Montana  
have appropriated groundwater according to the Montana laws in effect prior to January 1, 1962, as follows:



NW 1/4 NW Sec. 7, T. 31, R. 5  
Indicate point of appropriation and place of use, if possible. Each small square represents 10 acres.

- 2. The beneficial use on which the claim is based livestock water, household use
- 3. Date or approximate date of earliest beneficial use; and how continuous the use has been 1911 - used for 20 yrs. regularly. Not used recently
- 4. The amount of groundwater claimed (in miner's inches or gallons per minute) 12 gals per minute
- 5. If used for irrigation, give the acreage and description of the lands to which water has been applied and name of the owner thereof None
- 6. The means of withdrawing such water from the ground and the location of each well or other means of withdrawal cylinder pump operated by a pump engine at well
- 7. The date of commencement and completion of the construction of the well, wells, or other works for withdrawal of groundwater June 1914 - Aug. 1914
- 8. The depth of water table 120 feet
- 9. So far as it may be available, the type, size and depth of each well or the general specifications of any other works for the withdrawal of groundwater cylinder pump - 2 inch pipe - 200 feet deep
- 10. The estimated amount of groundwater withdrawn each year 200,000 gals.
- 11. The log of formations encountered in the drilling of each well if available None
- 12. Such other information of a similar nature as may be useful in carrying out the policy of this act, including reference to book and page of any county record.

Signature of Owner Robert Wigen  
Date March 15, 1962

Three copies to be filed by the owner with the County Clerk and Recorder of the county in which the well is located.

Please answer all questions. If not applicable, so state, otherwise the form will be returned.

Original to the County Clerk and Recorder; duplicate to the State Engineer; Triplicate to the Montana Bureau of Mines and Geology and Quadruplicate for the Appropriator.

REPLICATE

AMATAGE TO YINCE

NOTICE TO TAKE NOTICE TO TAKE  
NOTICE TO TAKE NOTICE TO TAKE  
NOTICE TO TAKE NOTICE TO TAKE

NOTICE TO TAKE NOTICE TO TAKE  
NOTICE TO TAKE NOTICE TO TAKE  
NOTICE TO TAKE NOTICE TO TAKE

STATE OF MONTANA }  
County of Liberty, } ss.  
I, the undersigned, County Clerk of the County of Liberty, State of Montana, do hereby certify that the foregoing is a true and correct copy of the original as the same appears on the records of said County Clerk.

82125

STATE OF MONTANA } ss.  
County of Liberty, }  
Filed March 15, 1962  
at 4:55 o'clock P. M.  
Richard Green  
County Clerk  
By \_\_\_\_\_ Deputy

Fee \$ 2.00

The following is a true and correct copy of the original as the same appears on the records of said County Clerk.

The following is a true and correct copy of the original as the same appears on the records of said County Clerk.

The following is a true and correct copy of the original as the same appears on the records of said County Clerk.

File No. \_\_\_\_\_

T. 31N R. 5E

DUPLICATE


County Liberty

STATE OF MONTANA  
ADMINISTRATOR OF GROUNDWATER CODE  
OFFICE OF STATE ENGINEER

Declaration of Vested Groundwater Rights  
(Under Chapter 237, Montana Session Laws, 1961)

RECEIVED  
NOV 19 1963  
STATE ENGINEER

I, Fred or Frances Brown, of Chester, Montana  
(Name of Appropriator) (Address) (Town)  
County of Liberty State of Montana  
have appropriated groundwater according to the Montana laws in effect prior to January 1, 1962 as follows:



SE 1/4 - SE 1/4 Sec 8 T. 31N R. 5E  
Indicate point of appropriation  
and place of use, if possible.  
Each small square represents 10  
acres.

2. The beneficial use on which the claim is based.....  
Domestic & Stock Use
3. Date or approximate date of earliest beneficial use; and how continuous the use has been.....May 1910
4. The amount of groundwater claimed (in miner's inches or gallons per minute).....2 Gallons Per Minute
5. If used for irrigation, give the acreage and description of the lands to which water has been applied and name of the owner thereof.....
6. The means of withdrawing such water from the ground and the location of each well or other means of withdrawal.....  
2 In. Cylinder Pump
7. The date of commencement and completion of the construction of the well, wells, or other works for withdrawal of groundwater.....May 1910
8. The depth of water table.....90 Feet
9. So far as it may be available, the type, size and depth of each well or the general specifications of any other works for the withdrawal of groundwater.....6 In. Casing
10. The estimated amount of groundwater withdrawn each year.....80,000 - 100,000  
80 to 100 Gallons Per Year
11. The log of formations encountered in the drilling of each well if available.....Not Available
12. Such other information of a similar nature as may be useful in carrying out the policy of this act, including reference to book and page of any county record.....Not Available

Signature of Owner Fred Brown  
Frances Brown  
Date Nov. 18, 1963

Three copies to be filed by the owner with the County Clerk and Recorder of the county in which the well is located.

Please answer all questions. If not applicable, so state, otherwise the form will be returned.

Original to the County Clerk and Recorder; duplicate to the State Engineer; Triplicate to the Montana Bureau of Mines and Geology, and Quadruplicate for the Appropriator.

83898

STATE OF MONTANA }  
County of Liberty, } ss.


Filed Nov 18 1963

at 10:25 o'clock A. M.

Albert Greiner  
County Clerk

By Dora Thumigier  
Deputy

Fee \$ 2.00



STATE OF MONTANA  
COUNTY OF LIBERTY  
RECORDS & CLERK  
LIBERTY, MONTANA

RECEIVED  
NOV 18 1963

CLERK

DEPUTY

...

File No. \_\_\_\_\_

T. 31N R. 5E

DUPLICATE

County Liberty

STATE OF MONTANA  
ADMINISTRATOR OF GROUNDWATER CODE  
OFFICE OF STATE ENGINEER

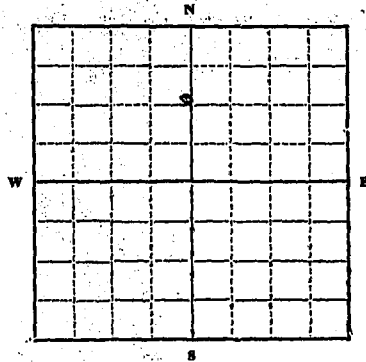
RECEIVED  
NOV 19 1963

Declaration of Vested Groundwater Rights

(Under Chapter 237, Montana Session Laws, 1961)

STATE ENGINEER

1. Fred & Frances Brown of Chester, Montana  
(Name of Appropriator) (Address) (Town)  
County of Liberty State of Montana  
have appropriated groundwater according to the Montana laws in effect prior to January 1, 1962, as follows:



$\frac{1}{2}$  Sec. 17 T. 31 R. 5

Indicate point of appropriation and place of use, if possible. Each small square represents 10 acres.

2. The beneficial use on which the claim is based.  
Domestic & Stock

3. Date or approximate date of earliest beneficial use; and how continuous the use has been. 1911

4. The amount of groundwater claimed (in miner's inches or gallons per minute) 7 Gallons Per minute

5. If used for irrigation, give the acreage and description of the lands to which water has been applied and name of the owner thereof  
Not Used

6. The means of withdrawing such water from the ground and the location of each well or other means of withdrawal Suction type Pump

7. The date of commencement and completion of the construction of the well, wells, or other works for withdrawal of groundwater. 1911

8. The depth of water table. 15 Feet

9. So far as it may be available, the type, size and depth of each well or the general specifications of any other works for the withdrawal of groundwater. None

10. The estimated amount of groundwater withdrawn each year. 300,000 Gallons

11. The log of formations encountered in the drilling of each well if available.  
Not Available

12. Such other information of a similar nature as may be useful in carrying out the policy of this act, including reference to book and page of any county record. Not Available

Signature of Owner Fred Brown & Frances Brown

Date Nov. 18, 1963

Three copies to be filed by the owner with the County Clerk and Recorder of the county in which the well is located.

Please answer all questions. If not applicable, so state, otherwise the form will be returned.

Original to the County Clerk and Recorder; duplicate to the State Engineer; Triplicate to the Montana Bureau of Mines and Geology, and Quadruplicate for the Appropriator.

7196

83899

STATE OF MONTANA, } sa  
County of Liberty, }


Filed Nov 18 1911

at 10:25 o'clock A. M.

John H. Green  
County Clerk

By Dora H. Green  
Deputy

Fee \$ 2.00



311  
2F

21111  
11111

RECEIVED  
NOV 18 1911  
COUNTY CLERK  
LIBERTY COUNTY  
MONTANA



File No. \_\_\_\_\_  
**DUPLICATE**

T. 31 N. R. 6 E. M. 6  
County **Liberty**

STATE OF MONTANA  
ADMINISTRATOR OF GROUNDWATER CODE  
OFFICE OF STATE ENGINEER


**RECEIVED**  
DEC 9 1963

**Declaration of Vested Groundwater Rights**

(Under Chapter 237, Montana Session Laws, 1961)

STATE ENGINEER

I, **Walter Nicks**, of **Chester**,  
(Name of Appropriator) (Address) (Town)  
County of **Liberty**, State of **Montana**  
have appropriated groundwater according to the Montana laws in effect prior to January 1, 1962, as follows:



SE 1/4 NW 1/4 Sec. 3, T. 31 N. R. 6 E

Indicate point of appropriation and place of use, if possible. Each small square represents 10 acres.

2. The beneficial use on which the claim is based **domestic and stock watering use.**

3. Date or approximate date of earliest beneficial use; and how continuous the use has been **Used continuously since 1928.**

4. The amount of groundwater claimed (in miner's inches or gallons per minute) **15 gallons per minute.**

5. If used for irrigation, give the acreage and description of the lands to which water has been applied and name of the owner thereof **Used for irrigating a garden plot near the well.**

6. The means of withdrawing such water from the ground and the location of each well or other means of withdrawal **Electric and gas pump.**

7. The date of commencement and completion of the construction of the well, wells, or other works for withdrawal of groundwater **Completed in 1928.**

8. The depth of water table **14 feet.**

9. So far as it may be available, the type, size and depth of each well or the general specifications of any other works for the withdrawal of groundwater **4' x 4' steel culvert perforated, depth of well - 14 feet.**

10. The estimated amount of groundwater withdrawn each year **300,000 gallons.**

11. The log of formations encountered in the drilling of each well if available **None available.**

12. Such other information of a similar nature as may be useful in carrying out the policy of this act, including reference to book and page of any county record **Unknown.**

Signature of Owner *Walter Nicks*

Date **December 6, 1963.**

Three copies to be filed by the owner with the County Clerk and Recorder of the county in which the well is located.

Please answer all questions, if not applicable, so state, otherwise the form will be returned.

Original to the County Clerk and Recorder; duplicate to the State Engineer; Triplicate to the Montana Bureau of Mines and Geology, and Quadruplicate for the Appropriator.



840410

STATE OF MONTANA }  
County of Liberty, } ss.

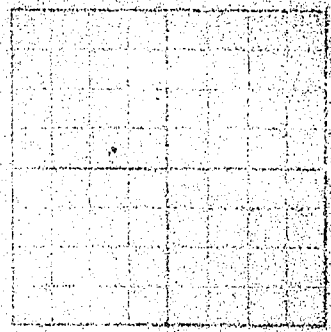
Filed Dec. 6 1963

at 2:05 o'clock P. M.

Arthur H. ...  
County Clerk

By \_\_\_\_\_ Deputy

Fee \$ 2.00



RECEIVED  
LIBERTY COUNTY CLERK'S OFFICE  
MONTANA

THIS DOCUMENT IS THE PROPERTY OF THE STATE OF MONTANA AND IS LOANED TO YOU BY THE STATE ARCHIVES. IT IS NOT TO BE REPRODUCED OR TRANSMITTED IN ANY FORM OR BY ANY MEANS, ELECTRONIC OR MECHANICAL, INCLUDING PHOTOCOPYING, RECORDING, OR BY ANY INFORMATION STORAGE AND RETRIEVAL SYSTEM, WITHOUT THE EXPRESS WRITTEN PERMISSION OF THE STATE ARCHIVES.

GW

File No. \_\_\_\_\_

T. 31N R. 6E

DUPLICATE

County. Liberty


STATE OF MONTANA  
ADMINISTRATOR OF GROUNDWATER CODE  
OFFICE OF STATE ENGINEER

RECEIVED  
DEC 20 1963  
STATE ENGINEER

Declaration of Vested Groundwater Rights

(Under Chapter 10, Montana Session Laws, 1961)

I, McNutt Brothers, of Chester, E  
(Name of Appropriator) (Address) (Town)  
County of Liberty State of Montana  
have appropriated groundwater according to the Montana laws in effect prior to January 1, 1963 as follows:



NE 1/4 Sec. 4 T. 31 R. 6E

Indicate point of appropriation and place of use, if possible. Each small square represents 10 acres.

- 2. The beneficial use on which the claim is based  
Stock Water Use
- 3. Date or approximate date of earliest beneficial use and how continuous the use has been. Drilled sometime in 1920's. Not used at Present Time.
- 4. The amount of groundwater claimed (in miner's inches or gallons per minute) 5 Gallons Per Minute Estimated
- 5. If used for irrigation, give the acreage and description of the lands to which water has been applied and name of the owner thereof  
Not used for Irrigation
- 6. The means of withdrawing such water from the ground and the location of each well or other means of withdrawal  
Presently has Pump head but not being used


- 7. The date of commencement and completion of the construction of the well, wells, or other works for withdrawal of groundwater Sometime during 1920's
- 8. The depth of water table 50 feet
- 9. So far as it may be available, the type, size and depth of each well or the general specifications of any other works for the withdrawal of groundwater Depth is approximately 150 feet and there is about 100 feet of water in well. Cased with 6 In. Steel Casing.
- 10. The estimated amount of groundwater withdrawn each year Unknown
- 11. The log of formations encountered in the drilling of each well if available Not Available
- 12. Such other information of a similar nature as may be useful in carrying out the policy of this act, including reference to book and page of any county record Not Available

Signature of Owner McNutt Brothers  
By Soren Nyaly  
Date Dec. 18, 1963

Three copies to be filed by the owner with the County Clerk and Recorder of the county in which the well is located.

Please answer all questions. If not applicable, so state, otherwise the form will be returned.

Original to the County Clerk and Recorder; duplicate to the State Engineer; Triplicate to the Montana Bureau of Mines and Geology, and Quadruplicate for the Appropriator.



Check off to determine how many of each type of property are located in a  
township. Check off in square later design must be made where there is  
no location of each item.

All the property and land value responsibility for each item  
located in the township to be shown on the map. It has to be shown  
on the map. It has to be shown on the map. It has to be shown on the map.

It is not advised to show the location of each item on the map. It is not advised to show the location of each item on the map. It is not advised to show the location of each item on the map.

The map should be made in such a way that it is possible to determine the location of each item on the map. The map should be made in such a way that it is possible to determine the location of each item on the map.

The map should be made in such a way that it is possible to determine the location of each item on the map. The map should be made in such a way that it is possible to determine the location of each item on the map.

STATE OF MONTANA  
County of      
Filed Dec. 18 1913  
of 3:00 P.M.  
Richard  
County Clerk  
Deputy  
84160

GV

Approved Stock Form—State Publishing Co., Helena, Montana—38687

File No. ....

T. 31N R. 6E

DUPLICATE

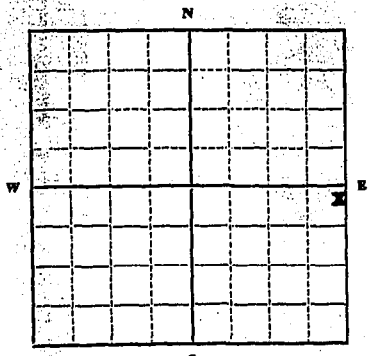
County Liberty

STATE OF MONTANA  
ADMINISTRATOR OF GROUNDWATER CODE  
OFFICE OF STATE ENGINEER

RECEIVED  
DEC 20 1963  
STATE ENGINEER

Declaration of Vested Groundwater Rights  
(Under Chapter 237, Montana Session Laws, 1961)

1. McNutt Brothers, of Chester  
(Name of Appropriator) (Address) (Town)  
County of Liberty State of Montana  
have appropriated groundwater according to the Montana laws in effect prior to January 1, 1962, as follows:



NE 1/4 Sec. 6 T. 31N R. 6E

Indicate point of appropriation and place of use, if possible. Each small square represents 10 acres.

- The beneficial use on which the claim is based  
Stock Water Use
- Date or approximate date of earliest beneficial use, and how continuous the use has been. Drilled sometime in 1920's  
Not used at Present time
- The amount of groundwater claimed (in miner's inches or gallons per minute) 5 Gallons Per Minute - Estimated
- If used for irrigation, give the acreage and description of the lands to which water has been applied and name of the owner thereof  
Not Used for Irrigation
- The means of withdrawing such water from the ground and the location of each well or other means of withdrawal  
Pipe, cylinder & Rods still in well. Not being used
- The date of commencement and completion of the construction of the well, wells, or other works for withdrawal of groundwater. Sometime during 1920's
- The depth of water table. 75 feet
- So far as it may be available, the type, size and depth of each well or the general specifications of any other works for the withdrawal of groundwater. Depth of well is Approximately 275 feet and about 200 feet of water in hole. Cased with 6 In. Galvanized Casing
- The estimated amount of groundwater withdrawn each year. Unknown
- The log of formations encountered in the drilling of each well if available. Not Available
- Such other information of a similar nature as may be useful in carrying out the policy of this act, including reference to book and page of any county record. Not Available

Signature of Owner

*McNutt Bros by Lawrence Mealy*

Date Dec. 18, 1963

Three copies to be filed by the owner with the County Clerk and Recorder of the county in which the well is located

Please answer all questions. If not applicable, so state, otherwise the form will be returned.

Original to the County Clerk and Recorder; duplicate to the State Engineer; Triplicate to the Montana Bureau of Mines and Geology, and Quadruplicate for the Appropriator.

10878



127111 6 20 10 10 10

collected to have a certain amount of money...

...the ... of ...

...the ... of ...

...the ... of ...

...the ... of ...

...the ... of ...

STATE OF MONTANA,  
County of Liberty,

Filed Dec. 18 1913

at 3:00 o'clock P. M.

Robert Greiner  
County Clerk

By \_\_\_\_\_ Deputy

Fee \$ 2.00

84161

...the ... of ...

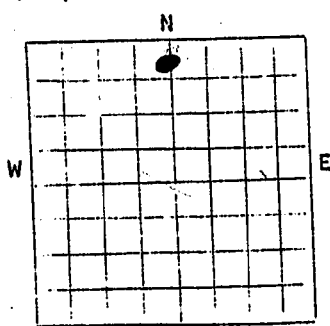
GW-4  
File No: \_\_\_\_\_

T 31<sup>N</sup> R 6<sup>E</sup>  
County Liberty

STATE OF MONTANA  
ADMINISTRATOR OF GROUNDWATER CODE  
OFFICE OF STATE ENGINEER  
DECLARATION OF VESTED GROUNDWATER RIGHTS  
(Under Chapter 237, Montana Session Laws 1961-1964)

RECEIVED  
JUN 6 1964

1. Gene Burgess, of Chateau ENGINEER  
(Name of Appropriator) Address (Town)  
County of Liberty State of Montana have appropriated  
groundwater according to the Montana laws in effect prior to January 1,  
1962, as follows:



- 2. The beneficial use on which the claim is based \_\_\_\_\_
- 3. Date or approximate date of earliest beneficial use; and how continuous the use has been 1911
- 4. The amount of groundwater claimed (in miner's inches or gallons per minute) 50
- 5. If used for irrigation, give the acreage and description of the lands to which water has been applied and name of the owner thereof irrigation  
W. Herbert

NE 6  
T 31<sup>N</sup> R 6

Indicate point of appropriation & place of use if possible. Each small square represents 10 acres.

- 6. The means of withdrawing such water from the ground and the location of each well or other means of withdrawal. Cylinder Pump
- 7. The date of commencement and completion of the construction of the well, wells, or other works for withdrawal of groundwater \_\_\_\_\_
- 8. The depth of water table 1911 290
- 9. So far as it may be available, the type, size and depth of each well or the general specifications of any other works for the withdrawal of groundwater 300,000  
6" casing 9 1/2" pipe
- 10. The estimated amount of groundwater withdrawn each year 300,000
- 11. The log of formations encountered in the drilling of each well if available not available
- 12. Such other information of a similar nature as may be useful in carrying out the policy of this act, including reference to book and page of any county record. not available

Signature of Owner Gene Burgess  
Date 12/13/63

Three copies to be filed by the owner with the County Clerk and Recorder of the county in which the well is located.  
Please answer all questions. If not applicable, so state, otherwise the form will be returned.  
Original to the County Clerk & Recorder; duplicate to the State Engineer; Triplicate to the Montana Bureau of Mines & Geology and Quadruplicate for the Appropriator.

84363

STATE OF MONTANA }  
County of Liberty }

Filed 12-31 1963  
at 4:45 o'clock P. M.

By Gideon Bremer  
County Clerk

Fee \$ 9.00 Deputy

of legal notice for  
of contempt and  
of legal notice  
of legal notice  
of legal notice  
of legal notice

of legal notice for  
of contempt and  
of legal notice  
of legal notice  
of legal notice  
of legal notice

of legal notice  
of legal notice  
of legal notice  
of legal notice  
of legal notice  
of legal notice


STATE OF MONTANA  
 ADMINISTRATOR OF GROUNDWATER CODE  
 OFFICE OF STATE ENGINEER

RECEIVED  
 NOV 6 1963  
 STATE ENGINEER

Notice of Completion of Groundwater Appropriation  
 Without Well

(Under Chapter 237, Montana Session Laws, 1961)

Date of Appropriation of Groundwater Oct. 1, 1945  
 Owner Fenton Burgess Address Chester, Montana  
 Contractor (if any) Not Applicable  
 Address of Contractor \_\_\_\_\_  
 Date Started Oct. 1945 Date Completed Oct. 1945



Describe means of obtaining groundwater without a well "as by sub-irrigation and other natural processes" Include depth to water when applicable. Seepage water held by a pit reservoir and dam. Depth to water is approximately 6 feet.

NW 1/4 Sec. 8 T. 31 N. R. 6 E.

Indicate point of appropriation and place of use, if possible.

Quantity of water developed and used with explanation of method used to measure or estimate such amount. If use is intermittent estimate approximate lengths of periods of use.  
10 to 12 acre feet at maximum. Used for irrigation of a garden plot and other farm uses.

Signature of Owner Fenton Burgess  
 Date November 2, 1963

This form to be prepared by contractor (if any), otherwise by the owner.  
 Three copies of this notice are to be filed with the County Clerk and Recorder of the county in which the works are located.  
 Please answer all questions. If not applicable, so state, otherwise the form will be returned.  
 Original to the County Clerk and Recorder; duplicate to the State Engineer; Triplicate to the Montana Bureau of Mines and Geology and Quadruplicate for the Appropriator.



93835

STATE OF MONTANA

County of Liberty

Filed *Wm. H. B. C.*

at *2:35* o'clock P.M.

*Wm. H. B. C.*

*Wm. H. B. C.*

*Wm. H. B. C.*

*Wm. H. B. C.*

File No. \_\_\_\_\_

T. 31 N. R. 6E

DUPLICATE

RECEIVED

JAN 7 1972

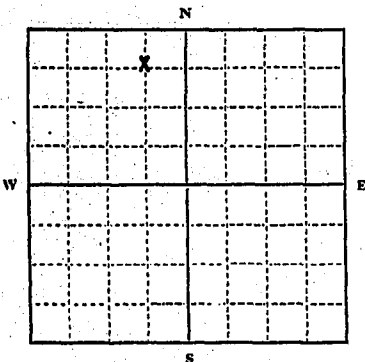
County Liberty

STATE OF MONTANA  
MONTANA DEPARTMENT OF NATURAL RESOURCES AND CONSERVATION  
ADMINISTRATOR OF GROUNDWATER CODE  
OFFICE OF STATE ENGINEER

### Declaration of Vested Groundwater Rights

(Under Chapter 237, Montana Session Laws, 1961)

I, Mrs. Eunice K. Staudacher, of Chester,  
(Name of Appropriator) (Address) (Town)  
County of Liberty State of Montana 59522  
have appropriated groundwater according to the Montana laws in effect prior to January 1, 1962, as follows:



NE 1/4 NW Sec 21 T. 31 N. R. 6 E

Indicate point of appropriation and place of use, if possible. Each small square represents 10 acres.

2. The beneficial use on which the claim is based Household use

3. Date or approximate date of earliest beneficial use; and how continuous the use has been Sept. 1945  
has been used continuous

4. The amount of groundwater claimed (in miner's inches or gallons per minute) Approx. 15 gal. a minute

5. If used for irrigation, give the acreage and description of the lands to which water has been applied and name of the owner thereof

6. The means of withdrawing such water from the ground and the location of each well or other means of withdrawal  
pump

7. The date of commencement and completion of the construction of the well, wells, or other works for withdrawal of groundwater Aug. 45 completion Sept. 1945

8. The depth of water table 150'

9. So far as it may be available, the type, size and depth of each well or the general specifications of any other works for the withdrawal of groundwater 6" in diameter  
180' depth  
Hard water well

10. The estimated amount of groundwater withdrawn each year not known has never been pumped dry

11. The log of formations encountered in the drilling of each well if available not available

12. Such other information of a similar nature as may be useful in carrying out the policy of this act, including reference to book and page of any county record

Doc. No. 91911  
Filed for record  
this 5<sup>th</sup> day of January  
A. D. 19 72 at 4:30  
o'clock P. M.

Signature of Owner Eunice K. Staudacher  
Date Dec. 29, 1971

Three copies to be filed by the owner with the County Clerk and Recorder of the county in which the well is located.

Please answer all questions. If not applicable, so state, otherwise the form will be returned.

Original to the County Clerk and Recorder; Duplicate to the State Engineer; Triplicate to the Montana Bureau of Mines and Geology, and Quadruplicate for the Appropriator.

49669

DEPARTMENT OF REVENUE  
File No.


#91911  
Register

STATE OF MONTANA  
County of Liberty

Filed Jan 30 1972  
at Liberty o'clock P  
Barbara B. Baker  
County Clerk

By \_\_\_\_\_ Deputy  
Fee \$ \_\_\_\_\_

DEPARTMENT OF REVENUE  
STATE OF MONTANA  
COUNTY OF LIBERTY  
REGISTER



1. This instrument is subject to the provisions of the Montana Homestead Act, as amended, which provide that the homestead of the owner of the land described herein shall be exempt from all taxes and assessments, except taxes and assessments levied for the purpose of the redemption of the land described herein.

2. The amount of the homestead exemption is as follows:

3. The homestead exemption is as follows:

4. The homestead exemption is as follows:

5. The homestead exemption is as follows:

6. The homestead exemption is as follows:

7. The homestead exemption is as follows:

8. The homestead exemption is as follows:

9. The homestead exemption is as follows:

10. The homestead exemption is as follows:

11. The homestead exemption is as follows:

12. The homestead exemption is as follows:

13. The homestead exemption is as follows:

14. The homestead exemption is as follows:

15. The homestead exemption is as follows:

16. The homestead exemption is as follows:

17. The homestead exemption is as follows:

18. The homestead exemption is as follows:

19. The homestead exemption is as follows:

20. The homestead exemption is as follows:

21. The homestead exemption is as follows:

22. The homestead exemption is as follows:

23. The homestead exemption is as follows:

24. The homestead exemption is as follows:

25. The homestead exemption is as follows:

26. The homestead exemption is as follows:

27. The homestead exemption is as follows:

28. The homestead exemption is as follows:

29. The homestead exemption is as follows:

30. The homestead exemption is as follows:

31. The homestead exemption is as follows:

32. The homestead exemption is as follows:

33. The homestead exemption is as follows:

34. The homestead exemption is as follows:

35. The homestead exemption is as follows:

36. The homestead exemption is as follows:

37. The homestead exemption is as follows:

38. The homestead exemption is as follows:

39. The homestead exemption is as follows:

40. The homestead exemption is as follows:

41. The homestead exemption is as follows:

42. The homestead exemption is as follows:

43. The homestead exemption is as follows:

44. The homestead exemption is as follows:

45. The homestead exemption is as follows:

46. The homestead exemption is as follows:

47. The homestead exemption is as follows:

48. The homestead exemption is as follows:

49. The homestead exemption is as follows:

50. The homestead exemption is as follows:

51. The homestead exemption is as follows:

52. The homestead exemption is as follows:

53. The homestead exemption is as follows:

54. The homestead exemption is as follows:

55. The homestead exemption is as follows:

56. The homestead exemption is as follows:

57. The homestead exemption is as follows:

58. The homestead exemption is as follows:

59. The homestead exemption is as follows:

60. The homestead exemption is as follows:

DEPARTMENT OF REVENUE  
File No. 1972 131

3171 6E 21

May 9, 1972

In reply refer to: Engineering Bureau

Mrs. Eunice K. Staudacher  
Chester  
Montana 59522

Dear Mrs. Staudacher:

This is in reference to the two enclosed GW-4 forms, Declaration of Vested Groundwater Rights, that you filed on January 5, 1972 at Chester.

The Declaration of Vested Groundwater Rights form was intended for appropriators to file on vested groundwater rights for a certain period of time only. That period was from January 1, 1962 to January 1, 1966. Therefore, after January 1, 1966, according to the Groundwater Code, the GW-4 form was invalid and could not legally be used as an appropriation form.

The proper form to use for wells filed on or after January 1, 1966, is the Notice of Completion of Groundwater Appropriation By Means of Well, GW-2. Two sets of the GW-2 form is enclosed for your own use. Please complete all blanks as accurately as possible and attach any available proof that the date of first beneficial use did actually date back to 1945 and 1960 as indicated on the enclosed GW-4 forms. It would be to your advantage to file and attach additional proof, if available, in case there is a dispute over the groundwater in your area.

Also enclosed is a copy of the pamphlet, Appropriation and Regulation of Groundwater. The first three and one-half pages of the pamphlet should be of most interest to you. Underlined in red are specific items related to your particular case.

If we can be of further assistance, please feel free to contact us at any time.

Sincerely,

FOR: Orrin Ferris, P. E.  
Chief, Engineering Bureau  
WATER RESOURCES DIVISION

OF/RB/RG/lk

Enclosures (5)

12. SUCH OTHER INFORMATION OR REFERENCE TO BOOK AND PAGE OF ANY COUNTY RECORD.....

Doc. No. 91912  
Filed for record  
this 5<sup>th</sup> day of January  
A. D. 19 72, at 4:30  
o'clock P. M.

Signature of Owner Eunice K. Staudacher  
Date Dec. 29, 1971

Three copies to be filed by the owner with the County Clerk and Recorder of the county in which the well is located.

Please answer all questions. If not applicable, so state, otherwise the form will be returned.

Original to the County Clerk and Recorder; Duplicate to the State Engineer; Triplicate to the Montana Bureau of Mines and Geology, and Quadruplicate for the Appropriator.

49666

RECEIVED

JAN 7 1972

T. 31N R. 6E

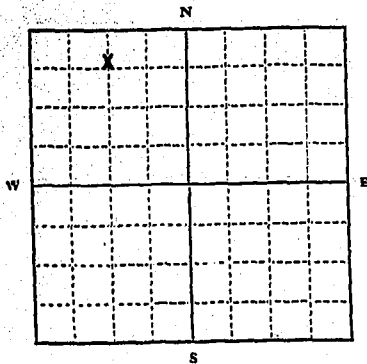
County Liberty

MONTANA DEPARTMENT OF NATURAL RESOURCES AND CONSERVATION  
ADMINISTRATOR OF GROUNDWATER CODE  
OFFICE OF STATE ENGINEER

Declaration of Vested Groundwater Rights

(Under Chapter 237, Montana Session Laws, 1961)

I, Mrs. Eunice K. Staudacher, of Chester  
(Name of Appropriator) (Address) (Town)  
County of Liberty State of Montana 59522  
have appropriated groundwater according to the Montana laws in effect prior to January 1, 1962, as follows:



2. The beneficial use on which the claim is based.....  
House Hold

3. Date or approximate date of earliest beneficial use; and how continuous the use has been.....  
December 1960

4. The amount of groundwater claimed (in miner's inches or gallons per minute).....  
10 Gal. a minute

5. If used for irrigation, give the acreage and description of the lands to which water has been applied and name of the owner thereof

6. The means of withdrawing such water from the ground and the location of each well or other means of withdrawal.....  
Pump

1/4 NW Sec. 21 T. 31N R. 6E

Indicate point of appropriation and place of use, if possible. Each small square represents 10 acres.

7. The date of commencement and completion of the construction of the well, wells, or other works for withdrawal of groundwater.....  
November 1960, completion December 1960

8. The depth of water table.....  
120'

9. So far as it may be available, the type, size and depth of each well or the general specifications of any other works for the withdrawal of groundwater.....  
6' in diameter  
160' depth  
soft water well

10. The estimated amount of groundwater withdrawn each year.....  
not known

11. The log of formations encountered in the drilling of each well if available.....  
not available

12. Such other information of a similar nature as may be useful in carrying out the policy of this act, including reference to book and page of any county record.....

Doc. No. 91912  
Filed for record  
this 5<sup>th</sup> day of January  
A. D. 19 72, at 4:30  
o'clock P. M.

Signature of Owner Eunice K. Staudacher  
Date Dec. 29, 1971

Three copies to be filed by the owner with the County Clerk and Recorder of the county in which the well is located.

Please answer all questions. If not applicable, so state, otherwise the form will be returned.

Original to the County Clerk and Recorder; Duplicate to the State Engineer; Triplicate to the Montana Bureau of Mines and Geology, and Quadruplicate for the Appropriator.

49666

# 91912

STATE OF MONTANA,  
County of Liberty, ss.

Filed January 5, 1972

at 4:30 o'clock P. M.

Alan Heinig  
County Clerk

By \_\_\_\_\_ Deputy

Fee \$ 2.00

to  
of  
C. O. A  
Mexico

STATE OF MONTANA  
COUNTY OF LIBERTY  
CLERK'S OFFICE  
JAN 5 1972

File No. \_\_\_\_\_

T. 31N R. 6E

DUPLICATE

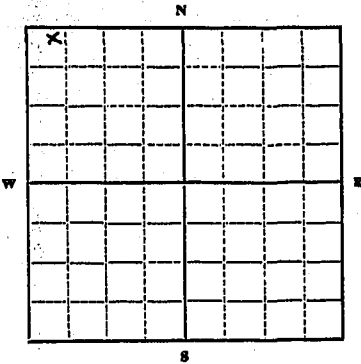
STATE OF MONTANA  
ADMINISTRATOR OF GROUNDWATER CODE  
OFFICE OF STATE ENGINEER

County **LIBERTY**  
JAN 6 1964  
STATE ENGINEER

**Declaration of Vested Groundwater Rights**

(Under Chapter 237, Montana Session Laws, 1961)

1. Fred E. Barrett, of Chester  
(Name of Appropriator) (Address) (Town)  
County of Liberty State of Montana  
have appropriated groundwater according to the Montana laws in effect prior to January 1, 1962, as follows:



NW1/4 Sec. 26, T. 31N, R. 6E

Indicate point of appropriation and place of use, if possible. Each small square represents 10 acres.

- The beneficial use on which the claim is based... Domestic Use
- Date or approximate date of earliest beneficial use; and how continuous the use has been... Since 1933 - Continuously Since
- The amount of groundwater claimed (in miner's inches or gallons per minute)... 8 Gallons Per Minute
- If used for irrigation, give the acreage and description of the lands to which water has been applied and name of the owner thereof... Not Used for Irrigation - Yard & Garden
- The means of withdrawing such water from the ground and the location of each well or other means of withdrawal... Rods & Cylinder System on Pump Jack
- The date of commencement and completion of the construction of the well, wells, or other works for withdrawal of groundwater... Buring 1933
- The depth of water table... 100 Feet
- So far as it may be available, the type, size and depth of each well or the general specifications of any other works for the withdrawal of groundwater... 400 feet Deep, 4 In. Casing Steel - 1 1/2 In. withdrawal Pipe with Cylinder and Rod System on Pump Jack
- The estimated amount of groundwater withdrawn each year... 150,000 Gallons
- The log of formations encountered in the drilling of each well if available... Not Available
- Such other information of a similar nature as may be useful in carrying out the policy of this act, including reference to book and page of any county record... Not Available

Signature of Owner Fred Barrett

Date Dec. 31, 1963

Three copies to be filed by the owner with the County Clerk and Recorder of the county in which the well is located.

Please answer all questions. If not applicable, so state, otherwise the form will be returned.

Original to the County Clerk and Recorder; duplicate to the State Engineer; Triplicate to the Montana Bureau of Mines and Geology, and Quadruplicate for the Appropriator.

24595

84321

STATE OF MONTANA  
 County of Liberty

Filed Dec 31 1963  
 at 10:20 o'clock A. M.  
 By Allen Bremer County Clerk  
Alora Henderson Deputy

Fee \$ 2.00

TO THE CLERK OF THE DISTRICT COURT  
 OF THE COUNTY OF LIBERTY, MONTANA  
 FOR THE RECORD

That I, the undersigned, do hereby certify that the foregoing is a true and correct copy of the original as the same appears in my files and records.

Witness my hand and seal of office this 31st day of December, 1963.

Allen Bremer  
 County Clerk

TO THE CLERK OF THE DISTRICT COURT  
 OF THE COUNTY OF LIBERTY, MONTANA  
 FOR THE RECORD

That I, the undersigned, do hereby certify that the foregoing is a true and correct copy of the original as the same appears in my files and records.

Witness my hand and seal of office this 31st day of December, 1963.

Alora Henderson  
 Deputy

TO THE CLERK OF THE DISTRICT COURT  
 OF THE COUNTY OF LIBERTY, MONTANA  
 FOR THE RECORD

That I, the undersigned, do hereby certify that the foregoing is a true and correct copy of the original as the same appears in my files and records.

Witness my hand and seal of office this 31st day of December, 1963.

Allen Bremer  
 County Clerk



GW

File No.

T 31N R 6E

DUPLICATE

County Liberty

STATE OF MONTANA  
ADMINISTRATOR OF GROUNDWATER CODE  
OFFICE OF STATE ENGINEER

RECEIVED  
JAN 8 1964

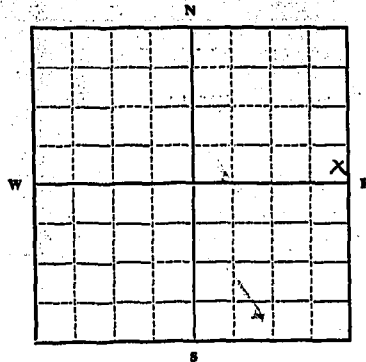
STATE ENGINEER

Declaration of Vested Groundwater Rights

(Under Chapter 237, Montana Session Laws, 1961)

I, Leonard Plank, of Chester,  
(Name of Appropriator) (Address) (Town)

County of Liberty State of Montana  
have appropriated groundwater according to the Montana laws in effect prior to January 1, 1962, as follows:



SE 1/4 Sec. 27 T. 31R. 6E

Indicate point of appropriation and place of use, if possible. Each small square represents 10 acres.

2. The beneficial use on which the claim is based  
Stock & Intermittent Small Irrigation

3. Date or approximate date of earliest beneficial use, and how continuous the use has been 1912

4. The amount of groundwater claimed (in miner's inches or gallons per minute) 20 Gallons Per minute

5. If used for irrigation, give the acreage and description of the lands to which water has been applied and name of the owner thereof  
Irrigation of Shelterbelt

6. The means of withdrawing such water from the ground and the location of each well or other means of withdrawal  
Rod & Cylinder System on Pump Jack

7. The date of commencement and completion of the construction of the well, wells, or other works for withdrawal of groundwater 1912

8. The depth of water table 60 feet

9. So far as it may be available, the type, size and depth of each well or the general specifications of any other works for the withdrawal of groundwater 6 In. Steel Casing Approximately 350 feet deep, 1 1/2-in. Withdrawal Pipe with Pump Jack Rods and Cylinder System

10. The estimated amount of groundwater withdrawn each year 250,000 Gallons

11. The log of formations encountered in the drilling of each well if available Not Available

12. Such other information of a similar nature as may be useful in carrying out the policy of this act, including reference to book and page of any county record Not Available

Leonard Plank

Signature of Owner By John Bessie

Date Dec. 31, 1963

Three copies to be filed by the owner with the County Clerk and Recorder of the county in which the well is located.

Please answer all questions. If not applicable, so state, otherwise the form will be returned.

Original to the County Clerk and Recorder; duplicate to the State Engineer; Triplicate to the Montana Bureau of Mines and Geology, and Quadruplicate for the Appropriator.

24594

STATE OF MONTANA }  
County of Liberty. }

Filed Dec 31, 1963

at 10:20 o'clock A. M.

Arthur Bremer  
County Clerk

Alora Tenbrunsel  
Deputy

Fee \$ 2.50

*[Faint, mostly illegible text, likely a legal notice or document description]*

FILED

87320

*[Faint text on the right side of the page, possibly a continuation of the document or a separate notice]*

File No. \_\_\_\_\_

T. 31 N. R. 4 E. 18

DUPLICATE

County Liberty

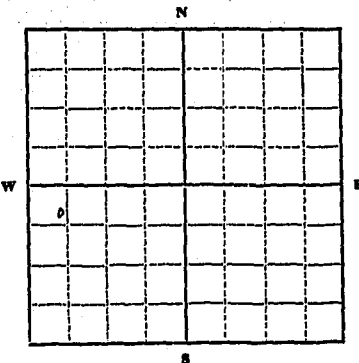
STATE OF MONTANA  
ADMINISTRATOR OF GROUNDWATER CODE  
OFFICE OF STATE ENGINEER

RECEIVED  
JAN 6 1964

Declaration of Vested Groundwater Rights ENGINEER

(Under Chapter 237, Montana Session Laws, 1961)

1. Richard & Andrew Harmon, of Box 584 Chester  
(Name of Appropriator) (Address) (Town)  
County of Liberty State of Montana  
have appropriated groundwater according to the Montana laws in effect prior to January 1, 1962, as follows:



SW 1/4 of Sec 28, T. 31, R. 4

Indicate point of appropriation and place of use, if possible. Each small square represents 10 acres.

2. The beneficial use on which the claim is based watering stock

3. Date or approximate date of earliest beneficial use; and how continuous the use has been before 1920, steady

4. The amount of groundwater claimed (in miner's inches or gallons per minute) 1,500 gals per day in winter 1,000 gals per day in summer 4 gals per min.

5. If used for irrigation, give the acreage and description of the lands to which water has been applied and name of the owner thereof

6. The means of withdrawing such water from the ground and the location of each well or other means of withdrawal windmill 15 feet deep

7. The date of commencement and completion of the construction of the well, wells, or other works for withdrawal of groundwater before 1920

8. The depth of water table 8 feet to water - 15 feet total depth

9. So far as it may be available, the type, size and depth of each well or the general specifications of any other works for the withdrawal of groundwater 15 feet deep - 6 feet wide, 2 inch pipe with 3 inch cylinder under windmill

10. The estimated amount of groundwater withdrawn each year 400, 500

11. The log of formations encountered in the drilling of each well if available 3 ft of sand top 10 ft of gravel & sand

12. Such other information of a similar nature as may be useful in carrying out the policy of this act, including reference to book and page of any county record

Signature of Owner Richard Harmon  
Date Dec 23, 1963

Three copies to be filed by the owner with the County Clerk and Recorder of the county in which the well is located.

Please answer all questions. If not applicable, so state, otherwise the form will be returned.

Original to the County Clerk and Recorder; duplicate to the State Engineer; Triplicate to the Montana Bureau of Mines and Geology, and Quadruplicate for the Appropriator.

24569



1963

... of ...

... of ...

... of ...

... of ...

... of ...

STATE OF MONTANA  
County of Liberty.

Filed Dec. 30 1963

at 12:20 o'clock A. M.

By Gilbert Green  
County Clerk

Fee \$ 2.00

84295

... of ...

... of ...

File No. \_\_\_\_\_

T. 31 R. 6

DUPLICATE

County Liberty

STATE OF MONTANA  
ADMINISTRATOR OF GROUNDWATER CODE  
OFFICE OF STATE ENGINEER

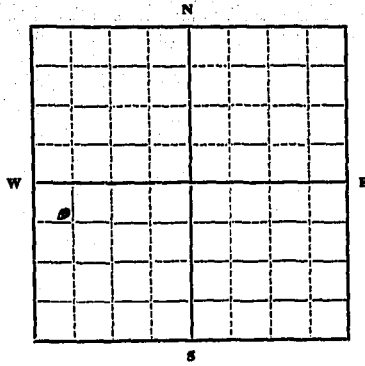
RECEIVED  
JAN 6 1964

Declaration of Vested Groundwater Rights ENGINEER

(Under Chapter 237, Montana Session Laws, 1961)

1. Richard & Andrew Harmon, of Box 584 Chester  
(Name of Appropriator) (Address) (Town)

County of Liberty State of Montana  
have appropriated groundwater according to the Montana laws in effect prior to January 1, 1962, as follows:



SW 1/4 of Sec 28 T. 31 R. 6

Indicate point of appropriation and place of use, if possible. Each small square represents 10 acres.

2. The beneficial use on which the claim is based water for home and farm use

3. Date or approximate date of earliest beneficial use, and how continuous the use has been before 1941 steady use

4. The amount of groundwater claimed (in miner's inches or gallons per minute) 15 to 20 gals. per day 5 gals. per minute

5. If used for irrigation, give the acreage and description of the lands to which water has been applied and name of the owner thereof lawn and garden 1/4 acre (same owner)

6. The means of withdrawing such water from the ground and the location of each well or other means of withdrawal pump jacks over 4" cylinders

7. The date of commencement and completion of the construction of the well, wells, or other works for withdrawal of groundwater before 1941

8. The depth of water table 6.0 feet to water - 12.0 feet deep

9. So far as it may be available, the type, size and depth of each well or the general specifications of any other works for the withdrawal of groundwater 2 in. pipe with cylinder 11.0 feet down, 4 in. cylinder with 8 in. stroke

10. The estimated amount of groundwater withdrawn each year 482, 500 gallons

11. The log of formations encountered in the drilling of each well if available not available

12. Such other information of a similar nature as may be useful in carrying out the policy of this act, including reference to book and page of any county record.

Signature of Owner Richard Harmon

Date Dec 23, 1963

Three copies to be filed by the owner with the County Clerk and Recorder of the county in which the well is located.

Please answer all questions. If not applicable, so state, otherwise the form will be returned.

Original to the County Clerk and Recorder; duplicate to the State Engineer; Triplicate to the Montana Bureau of Mines and Geology, and Quadruplicate for the Appropriator.

2457



File No. \_\_\_\_\_

DUPLICATE

T. 31 N. R. 16 E.

County Liberty

STATE OF MONTANA  
ADMINISTRATOR OF GROUNDWATER CODE  
OFFICE OF STATE ENGINEER

RECEIVED  
JAN 6 1964

STATE ENGINEER

Notice of Completion of Groundwater Appropriation  
Without Well

(Under Chapter 237 Montana Session Laws, 1961)

Date of Appropriation of Groundwater Dec 23, 1963

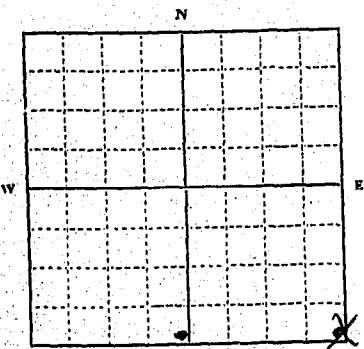
Owner Richard Andrew Harmon Address Box 584, Chester

Contractor (if any) none

Address of Contractor \_\_\_\_\_

Date Started \_\_\_\_\_ Date Completed \_\_\_\_\_

Describe means of obtaining groundwater ~~without~~ a well "as by sub-irrigation and other natural processes". Include depth to water when applicable. spring in a shallow hole (3-4 feet in depth)



SW  
SE 1/4 of Sec. 33, T. 31, R. 16  
Indicate point of appropriation and place of use, if possible.

Quantity of water developed and used with explanation of method used to measure or estimate such amount. If use is intermittent

estimate approximate lengths of periods of use. 2000

gals per day April - now

estimated by amount stock drink

Signature of Owner Richard Harmon

Date Dec 23, 1963

This form to be prepared by contractor (if any), otherwise by the owner.

Three copies of this notice are to be filed with the County Clerk and Recorder of the county in which the works are located.

Please answer all questions. If not applicable, so state, otherwise the form will be returned.

Original to the County Clerk and Recorder; duplicate to the State Engineer; Triplicate to the Montana Bureau of Mines and Geology and Quadruplicate for the Appropriator.

24570

84296

STATE OF MONTANA }  
County of Liberty } ss.

Filed Dec 30 1963

at 12 20 o'clock 9 M.

Glen Brown  
County Clerk

By Dora Lumbines  
Deputy

Fee \$ 2.00





File No. \_\_\_\_\_

DUPLICATE

STATE OF MONTANA  
ADMINISTRATOR OF GROUNDWATER CODE  
OFFICE OF STATE ENGINEER

T. 31 N. R. 7 E. S. 1  
County Liberty  
RECEIVED  
JAN 5 1964

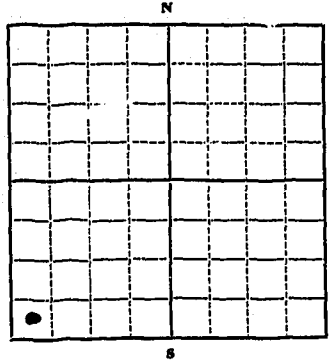
STATE ENGINEER

Declaration of Vested Groundwater Rights

(Under Chapter 237, Montana Session Laws, 1961)

1. Martin Spicher of Hingham  
(Name of Appropriator) (Address)  
County of \_\_\_\_\_ State of \_\_\_\_\_

have appropriated groundwater according to the Montana laws in effect prior to January 1, 1962, as follows:



SW 1/4 SW Sec. 1, T. 31, R. 7

Indicate point of appropriation and place of use, if possible. Each small square represents 10 acres.

2. The beneficial use on which the claim is based Livestock and grain

3. Date or approximate date of earliest beneficial use; and how continuous the use has been 1960 used since

4. The amount of groundwater claimed (in miner's inches or gallons per minute) 10 gal. per min.

5. If used for irrigation, give the acreage and description of the lands to which water has been applied and name of the owner thereof

6. The means of withdrawing such water from the ground and the location of each well or other means of withdrawal

Elec. Pumps

7. The date of commencement and completion of the construction of the well, wells, or other works for withdrawal of groundwater 1960

8. The depth of water table 30 feet

9. So far as it may be available, the type, size and depth of each well or the general specifications of any other works for the withdrawal of groundwater drilled well eight in casing, 2 in pipe in well 300 feet

10. The estimated amount of groundwater withdrawn each year 150,000 gal

11. The log of formations encountered in the drilling of each well if available none

12. Such other information of a similar nature as may be useful in carrying out the policy of this act, including reference to book and page of any county record none


Signature of Owner Martin Spicher  
Date Dec 30 1963

Three copies to be filed by the owner with the County Clerk and Recorder of the county in which the well is located.

Please answer all questions. If not applicable, so state, otherwise the form will be returned.

Original to the County Clerk and Recorder; duplicate to the State Engineer; Triplicate to the Montana Bureau of Mines and Geology, and Quadruplicate for the Appropriator.

4567



1871-1872

shall with the necessary expenses of the party...

and the same shall be paid by the party...

1. The State of Montana, in and to which...

2. The county of Liberty, in and to which...

3. The township of Liberty, in and to which...

4. The section of land...

5. The person...

STATE OF MONTANA, County of Liberty, Filed Dec 3 1871

84273

12:15 P.M. Filed Dec 3 1871

File No. \_\_\_\_\_

DUPLICATE

T 31 N 7 East

County Liberty

RECEIVED  
JAN 6 1964

STATE OF MONTANA  
ADMINISTRATOR OF GROUNDWATER  
OFFICE OF STATE ENGINEER

STATE ENGINEER

Notice of Completion of Groundwater Appropriation  
Without Well

(Under Chapter 237 Montana Session Laws, 1961)

Date of Appropriation of Groundwater \_\_\_\_\_

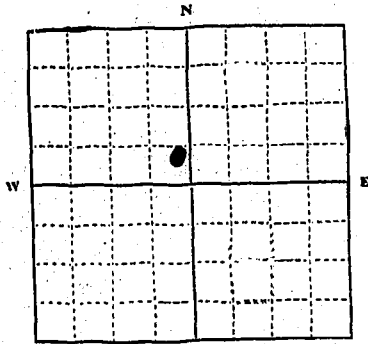
Owner Martin Spicher Address Hingham

Contractor (if any) none

Address of Contractor none

Date Started N/A Date Completed N/A

Describe means of obtaining groundwater without a well "as by sub-irrigation and other natural processes". Include depth to water when applicable. Water is spring water flowing in natural course small pot holes and reservoirs but continuous flow is interrupted



MW 1/4 SE Sec 14 T 31 R 7  
Indicate point of appropriation and place of use, if possible.

Quantity of water developed and used with explanation of method used to measure or estimate such amount. If use is intermittent estimate approximate lengths of periods of use. 20 inches per second per day annually for watering of livestock. Water flows a natural course over land onto adjoining lands.

Signature of Owner Martin Spicher

Date Dec 30 1963

This form to be prepared by contractor (if any), otherwise by the owner.

Three copies of this notice are to be filed with the County Clerk and Recorder of the county in which the works are located.

Please answer all questions. If not applicable, so state, otherwise the form will be returned.

Original to the County Clerk and Recorder; duplicate to the State Engineer; Triplicate to the Montana Bureau of Mines and Geology and Quadruplicate for the Appropriator.

24566

84292

STATE OF MONTANA,  
County of Liberty.

Filed Public 30, 1963

at 12:15 o'clock P.M.

Alfred Jensen  
County Clerk

By Alva Thompson  
Notary

Fee \$ 2.00

File No. \_\_\_\_\_

T. 31 R. 7-E

DUPLICATE

County Liberty

STATE OF MONTANA  
ADMINISTRATOR OF GROUNDWATER CODE  
OFFICE OF STATE ENGINEER

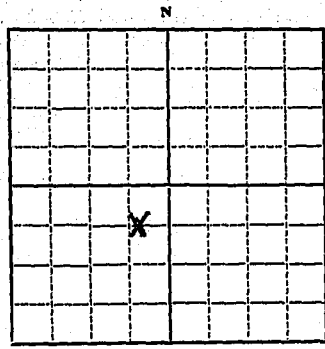
RECEIVED  
DEC 23 1969

Declaration of Vested Groundwater Rights

(Under Chapter 237, Montana Session Laws, 1961)

STATE ENGINEER

1. Harvey D. Sudditz, of Start St. South-Chester  
(Name of Appropriator) (Address) (Town)  
County of Liberty, State of Montana  
have appropriated groundwater according to the Montana laws in effect prior to January 1, 1962, as follows:



SW 1/4 of Sec. 29, T. 31, R. 7-E

Indicate point of appropriation and place of use, if possible. Each small square represents 10 acres.

2. The beneficial use on which the claim is based watering livestock

3. Date or approximate date of earliest beneficial use, and how continuous the use has been Sept. 20, 1938  
Have used it continuously except on very dry years.

4. The amount of groundwater claimed (in miner's inches or gallons per minute) No record, we get 20 to 30 head when water is available (10 gal per min.)  
estimate

5. If used for irrigation, give the acreage and description of the lands to which water has been applied and name of the owner thereof, We have not used for irrigation thus far

6. The means of withdrawing such water from the ground and the location of each well or other means of withdrawal Pump NE 1/4 of the SW-1/4 of sec. 29

7. The date of commencement and completion of the construction of the well, wells, or other works for withdrawal of groundwater Sept. 20, 1938

8. The depth of water table 18 ft.

9. So far as it may be available, the type, size and depth of each well or the general specifications of any other works for the withdrawal of groundwater shallow, 4 ft. 20 ft. deep.  
Water is available only when reservoir has water on it some time during year.

10. The estimated amount of groundwater withdrawn each year 64,000 gallons.

11. The log of formations encountered in the drilling of each well if available Clay & sand.

12. Such other information of a similar nature as may be useful in carrying out the policy of this act, including reference to book and page of any county record.

Signature of Owner Harvey D. Sudditz

Date \_\_\_\_\_

Three copies to be filed by the owner with the County Clerk and Recorder of the county in which the well is located.

Please answer all questions. If not applicable, so state, otherwise the form will be returned.

Original to the County Clerk and Recorder; duplicate to the State Engineer; Triplicate to the Montana Bureau of Mines and Geology, and Quadruplicate for the Appropriator.

12 12 1913

notwithstanding to those parties  
dearly to me in my life  
my affectionate regards  
and love

My dear mother and father,  
I am writing to you to tell you  
that I am well and hope  
you are the same. I am  
lovingly yours,  
A. J. [Signature]

My dear mother and father,  
I am writing to you to tell you  
that I am well and hope  
you are the same. I am  
lovingly yours,  
A. J. [Signature]

My dear mother and father,  
I am writing to you to tell you  
that I am well and hope  
you are the same. I am  
lovingly yours,  
A. J. [Signature]

My dear mother and father,  
I am writing to you to tell you  
that I am well and hope  
you are the same. I am  
lovingly yours,  
A. J. [Signature]

My dear mother and father,  
I am writing to you to tell you  
that I am well and hope  
you are the same. I am  
lovingly yours,  
A. J. [Signature]

STATE OF MONTANA,  
County of Liberty.

Filed Dec. 20 1913

at 9:45 o'clock A. M.  
A. J. [Signature]  
County Clerk

By \_\_\_\_\_ Deputy

Fee \$ 2.00

84177

My dear mother and father,  
I am writing to you to tell you  
that I am well and hope  
you are the same. I am  
lovingly yours,  
A. J. [Signature]





GW

Approved Stock Form - State Publishing Co., Helena, Montana - 1967

30

File No. \_\_\_\_\_

T. 30 N. R. 5 E

DUPLICATE

County Liberty

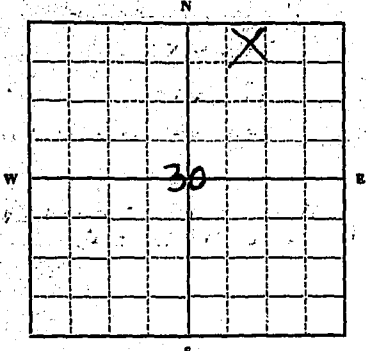
STATE OF MONTANA  
ADMINISTRATOR OF GROUNDWATER CODE  
OFFICE OF STATE ENGINEER

RECEIVED  
DEC 18 1963

Declaration of Vested Groundwater Rights STATE ENGINEER

(Under Chapter 237, Montana Session Laws, 1961)

1. Allen C. Kolstas, of Lodgepole (Town)  
(Name of Appropriator) (Address)  
County of Liberty State of Montana  
have appropriated groundwater according to the Montana laws in effect prior to January 1, 1962, as follows:



NW 1/4 NE 1/4 Sec. 30, T. 30, R. 4  
Indicate point of appropriation and place of use, if possible. Each small square represents 10 acres.

- 2. The beneficial use on which the claim is based: STOCK WATER.
- 3. Date or approximate date of earliest beneficial use; and how continuous the use has been: 1931 to present time.
- 4. The amount of groundwater claimed (in miner's inches or gallons per minute): 10 gpm.
- 5. If used for irrigation, give the acreage and description of the lands to which water has been applied and name of the owner thereof: NONE used for such.
- 6. The means of withdrawing such water from the ground and the location of each well or other means of withdrawal: ELECTRIC PUMP.
- 7. The date of commencement and completion of the construction of the well, wells, or other works for withdrawal of groundwater: 1931.
- 8. The depth of water table: SHALLOW WELL.
- 9. So far as it may be available, the type, size and depth of each well or the general specifications of any other works for the withdrawal of groundwater: 16' deep x 6' x 6'
- 10. The estimated amount of groundwater withdrawn each year: 180,000 gal.
- 11. The log of formations encountered in the drilling of each well if available: dug well. None available.
- 12. Such other information of a similar nature as may be useful in carrying out the policy of this act, including reference to book and page of any county record: None.

Signature of Owner: Allen C. Kolstas  
Date: 12/12/63

Three copies to be filed by the owner with the County Clerk and Recorder of the county in which the well is located.

Please answer all questions. If not applicable, so state, otherwise the form will be returned.

Original to the County Clerk and Recorder; duplicate to the State Engineer; Triplicate to the Montana Bureau of Mines and Geology, and Quadruplicate for the Appropriator.

10101

Special title or endorsement has been made of this certificate and the same shall be subject to the same laws, regulations, rules and orders as if it were a regular certificate.

Application to issue certificate  
has been made to the  
proper authorities and the same  
has been approved and the  
same is hereby certified to be  
correct and true.

Witness my hand and seal of office at Helena, Montana, this 16th day of December, 1913.

I, the undersigned, County Clerk of the County of Liberty, State of Montana, do hereby certify that the within and foregoing is a true and correct copy of the original as the same appears in the records of the County of Liberty, State of Montana.

1111

Witness my hand and seal of office at Helena, Montana, this 16th day of December, 1913.

I, the undersigned, County Clerk of the County of Liberty, State of Montana, do hereby certify that the within and foregoing is a true and correct copy of the original as the same appears in the records of the County of Liberty, State of Montana.

I, the undersigned, County Clerk of the County of Liberty, State of Montana, do hereby certify that the within and foregoing is a true and correct copy of the original as the same appears in the records of the County of Liberty, State of Montana.

STATE OF MONTANA, } ss.  
County of Liberty, }  
Filed Dec. 16 1913  
at 4:19 o'clock P. M.  
Alfred Steiner  
County Clerk  
By \_\_\_\_\_ Deputy  
Fee \$ 2.00

84125



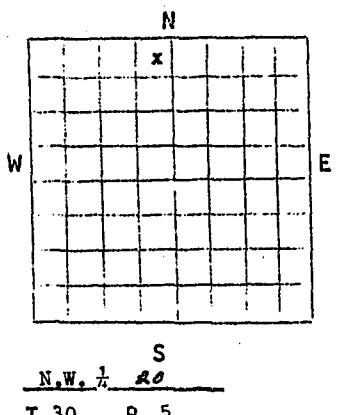
GW-4  
File No: \_\_\_\_\_

T 30 N R 5 E  
County Liberty

STATE OF MONTANA  
ADMINISTRATOR OF GROUNDWATER CODE  
OFFICE OF STATE ENGINEER  
DECLARATION OF VESTED GROUNDWATER RIGHTS  
(Under Chapter 237, Montana Session Laws, 1961)  
STATE ENGINEER

RECEIVED  
JAN 13 1964

1. Louise M. Ray, of \_\_\_\_\_, of \_\_\_\_\_  
(Name of Appropriator) (Address) (Town)  
County of Liberty State of Montana have appropriated  
groundwater according to the Montana Laws in effect prior to January 1,  
1962, as follows:



- The beneficial use on which the claim is based Hay and livestock
- Date or approximate date of earliest beneficial use, and how continuous the use has been May 1944, steady use
- The amount of groundwater claimed (in miner's inches or gallons per minute) Approximately ten gallons a minute depending on pump.
- If used for irrigation, give the acreage and description of the lands to which water has been applied and name of the owner thereof No irrigation except for the yard.
- The means of withdrawing such water from the ground and the location of each well or other means of withdrawal. electric pump, location marked by x.
- The date of commencement and completion of the construction of the well, wells, or other works for withdrawal of groundwater May 1944
- The depth of water table One hundred thirty feet.
- So far as it may be available, the type, size and depth of each well or the general specifications of any other works for the withdrawal of groundwater Drilled well with six inch casing.
- The estimated amount of groundwater withdrawn each year This has never been recorded.
- The log of formations encountered in the drilling of each well if available Not available.
- Such other information of a similar nature as may be useful in carrying out the policy of this act, including reference to book and page of any county record. No other information known.

Signature of Owner Louise M. Ray  
Date 1-10-64

Three copies to be filed by the owner with the County Clerk and Recorder of the county in which the well is located.  
Please answer all questions. If not applicable, so state, otherwise the form will be returned.  
Original to the County Clerk & Recorder; duplicate to the State Engineer; Triplicate to the Montana Bureau of Mines & Geology and Quadruplicate for the Appropriator.



File No. \_\_\_\_\_

T. 30N R. 5E

DUPLICATE

County Liberty

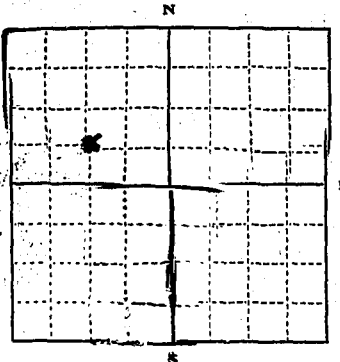
STATE OF MONTANA  
ADMINISTRATOR OF GROUNDWATER CODE  
OFFICE OF STATE ENGINEER

RECEIVED  
DEC 23 1963

Declaration of Vested Groundwater Rights STATE ENGINEER

(Under Chapter 237, Montana Session Laws, 1961)

I, United States of America of Box 2553 Billings  
(Name of Appropriator) (Address) (Town)  
County of Yellowstone State of Montana  
have appropriated groundwater according to the Montana laws in effect prior to January 1, 1962, as follows:



SE 1/4 NW 1/4 Sec. 30 T. 30N R. 5E

Indicate point of appropriation and place of use, if possible. Each small square represents 10 acres.

- 2. The beneficial use on which the claim is based water for recreational purposes
- 3. Date or approximate date of earliest beneficial use; and how continuous the use has been. September 1, 1960  
continuous use
- 4. The amount of groundwater claimed (in miner's inches or gallons per minute) 3 gallons per minute
- 5. If used for irrigation, give the acreage and description of the lands to which water has been applied and name of the owner thereof  
not used for irrigation
- 6. The means of withdrawing such water from the ground and the location of each well or other means of withdrawal  
hand lift pump

- 7. The date of commencement and completion of the construction of the well, wells, or other works for withdrawal of groundwater. August 15, 1960 - well completed August 25, 1960
- 8. The depth of water table. 150'
- 9. So far as it may be available, the type, size and depth of each well or the general specifications of any other works for the withdrawal of groundwater. 6" casing - 150' in depth
- 10. The estimated amount of ~~water~~ water withdrawn each year. 1 acre-foot
- 11. The log of formations encountered in the drilling of each well if available.  
0' - 73' sand and gravel, 73' to 150' sand and gravel
- 12. Such other information of a similar nature that may be useful in carrying out the policy of this act, including reference to book or page of any county record. This water is used for domestic, household, stock watering, and similar uses by employees of the United States, its agents and the public in connection with operation of recreational facilities at Tiber Dam Federal Reclamation project.

United States of America  
Signature of Owner E. Richard Arns  
for Regional Director, Region 6, Bureau of Reclamation  
Date December 13, 1963

Three copies to be filed by the owner with the County Clerk and Recorder of the county in which the well is located.

Please answer all questions. If not applicable, so state, otherwise the form will be returned.

Original to the County Clerk and Recorder; Duplicate to the State Engineer; Triplicate to the Montana Bureau of Mines and Geology, and Quadruplicate for the Appropriator.

84173

STATE OF MONTANA  
County of Liberty


Filed Dec. 18 1963

at 1:45 o'clock P. M.

Richard J. ...  
County Clerk

By \_\_\_\_\_ Deputy

Fee \$ 2.00



**REGISTERED**  
CIVIL ENGINEER

...  
...  
...

...  
...

...  
...

...  
...

...  
...

...  
...

...  
...

File No. \_\_\_\_\_

DEC 5 E

DUPLICATE

STATE OF MONTANA  
ADMINISTRATOR OF GROUNDWATER CONTROL  
OF STATE ENGINEER

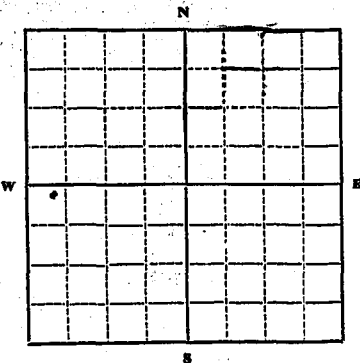
RECEIVED  
DEC 9 1963  
STATE ENGINEER

### Declaration of Vested Groundwater Rights

(Under Chapter 287, Montana Session Laws, 1961)

1. Carl Brown of Chester,  
(Name of Appropriator) (Address) (Town)

County of Liberty State of Montana  
have appropriated groundwater according to the Montana laws in effect prior to January 1, 1962, as follows:



S.W. 1/4 15 Sec. 30 T. 20 R. 5

Indicate point of appropriation and place of use, if possible. Each small square represents 10 acres.

2. The beneficial use on which the claim is based.....  
General farm use

3. Date or approximate date of earliest beneficial use; and how continuous the use has been.....  
1953 continuously

4. The amount of groundwater claimed (in miner's inches or gallons per minute).....  
5 gallon per minute

5. If used for irrigation, give the acreage and description of the lands to which water has been applied and name of the owner thereof.....  
Irrigation only for lawn and trees, owner Carl Brown

6. The means of withdrawing such water from the ground and the location of each well or other means of withdrawal.....  
Drawn with cylinder and rod, 2 1/2" dia, 15' x 5'

7. The date of commencement and completion of the construction of the well, works, or other works for withdrawal of groundwater.....  
Feb. 10, 1953 started and completed Feb. 20, 1953

8. The depth of water table.....  
100 feet

9. So far as it may be available, the type, size and depth of each well or the general specifications of any other works for the withdrawal of groundwater.....  
Total depth of well 200 feet with six inch casing.

10. The estimated amount of groundwater withdrawn each year.....  
42,000 gallons

11. The log of formations encountered in the drilling of each well if available.....  
None

12. Such other information of a similar nature as may be useful in carrying out the policy of this act, including reference to book and page of any county record.....  
No records.

Signature of Owner..... Carl Brown

Date..... Dec. 3, 1963

Three copies to be filed by the owner with the County Clerk and Recorder of the county in which the well is located.

Please answer all questions. If not applicable, so state, otherwise the form will be returned.

Original to the County Clerk and Recorder; duplicate to the State Engineer, Department of Mines and Geology, and Quadruplicate for the Appropriator.

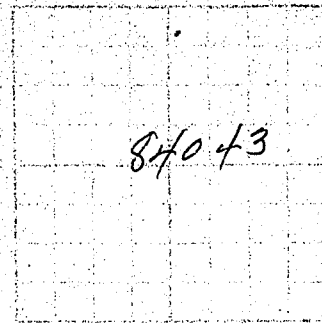


0  
1000  
1000

1000

RETURN TO STATE  
DEPARTMENT OF REVENUE  
COLUMBIA, MISSOURI 65201

DEPARTMENT OF REVENUE



STATE OF MONTANA,  
County of Liberty, } ss

Filed Dec. 6 1963

at 1:09 o'clock P.M.

Julien Brenner  
County Clerk

By \_\_\_\_\_ Deputy

Fee \$ 2.00

1. The clerk of the court shall...  
2. The clerk of the court shall...  
3. The clerk of the court shall...  
4. The clerk of the court shall...  
5. The clerk of the court shall...  
6. The clerk of the court shall...  
7. The clerk of the court shall...  
8. The clerk of the court shall...  
9. The clerk of the court shall...  
10. The clerk of the court shall...

File No. ....

T. 30 N., R. 5 E.

DUPLICATE

County Liberty

STATE OF MONTANA  
ADMINISTRATOR OF GROUNDWATER CODE  
OFFICE OF STATE ENGINEER

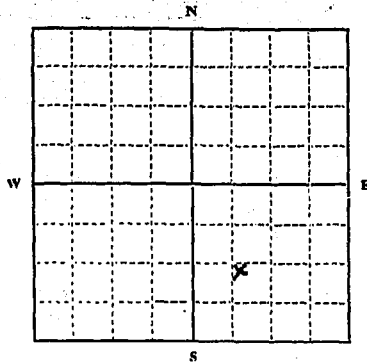
JAN 8 1964

Declaration of Vested Groundwater Rights

(Under Chapter 237, Montana Session Laws, 1961)

STATE ENGINEER

1. United States of America of Box 2553 Billings  
(Name of Appropriator) (Address) (Town)  
County of Yellowstone State of Montana  
have appropriated groundwater according to the Montana laws in effect prior to January 1, 1962, as follows:



NE 1/4, Sec. 33, T. 30 N., R. 5 E.

Indicate point of appropriation and place of use, if possible. Each small square represents 10 acres.

2. The beneficial use on which the claim is based. Domestic supply and irrigation of landscaped area around GSA Headquarters

3. Date or approximate date of earliest beneficial use; and how continuous the use has been. July 1951 - Use has been continuous

4. The amount of groundwater claimed (in miner's inches or gallons per minute) 50 gallons per minute

5. If used for irrigation, give the acreage and description of the lands to which water has been applied and name of the owner thereof. Less than 2 acres

6. The means of withdrawing such water from the ground and the location of each well or other means of withdrawal. Electric pump, NE 1/4, Sec. 33, T. 30 N., R. 5 E.

7. The date of commencement and completion of the construction of the well, wells, or other works for withdrawal of groundwater. Spring 1951

8. The depth of water table. About 20 feet

9. So far as it may be available, the type, size and depth of each well or the general specifications of any other works for the withdrawal of groundwater. Rug well 36 feet deep with 36 feet of 60-inch diameter CMP outer casing and 34 feet of 6-inch plain inner casing with 3-horsepower, 60-cycle, 110-volt electric motor.

10. The estimated amount of groundwater withdrawn each year. 80 acre-feet

11. The log of formations encountered in the drilling of each well if available. Not available

12. Such other information of a similar nature as may be useful in carrying out the policy of this act, including reference to book and page of any county record. This water is used for domestic, household, stock watering and similar purposes by employees of the United States or its agents in connection with construction, operation and maintenance of the Lower Marias Federal Reclamation Project and by nearby farmers for similar purposes.

United States of America  
Signature of Owner E. Richard Green

For Regional Director, Region 6, Bureau of Reclamation  
Date December 23, 1963

Three copies to be filed by the owner with the County Clerk and Recorder of the county in which the well is located.

Please answer all questions. If not applicable, so state, otherwise the form will be returned.

Original to the County Clerk and Recorder; Duplicate to the State Engineer; Triplicate to the Montana Bureau of Mines and Geology, and Quadruplicate for the Appropriator.

27072

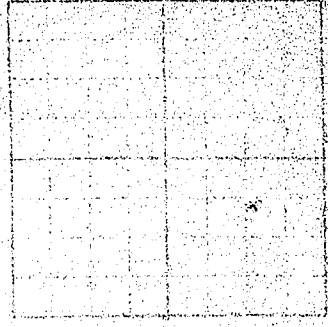
0

REGISTERED

84386

address to address herein

REGISTERED



STATE OF MONTANA, } ss.  
County of Liberty.

Filed Jan 6 1964

at Liberty Clerk P. M.

By Alfred [unclear]  
County Clerk

Fee \$ 2.00 Deputy

REGISTERED

REGISTERED

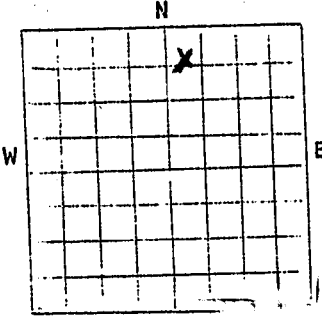


GW-4  
File No: \_\_\_\_\_

T. 30 NR 6 E  
County Liberty

STATE OF MONTANA  
ADMINISTRATOR OF GROUNDWATER CODE  
OFFICE OF STATE ENGINEER  
DECLARATION OF VESTED GROUNDWATER RIGHTS  
(Under Chapter 237, Montana Session Laws, 1961)  
RECEIVED  
JAN 6 1964  
STATE ENGINEER

1. Arthur Schwede, of \_\_\_\_\_, (Address) \_\_\_\_\_ (Town)  
County of Liberty State of Montana have appropriated  
groundwater according to the Montana laws in effect prior to January 1,  
1962, as follows:



NE 1/4  
T. 30 R 6

Indicate point of appropriation & place of use if possible. Each small square represents 10 acres.

- The beneficial use on which the claim is based Drinking & irrigation small
- Date or approximate date of earliest beneficial use; and how continuous the use has been 1948
- The amount of groundwater claimed (in miner's inches or gallons per minute) 20 gallons per minute
- If used for irrigation, give the acreage and description of the lands to which water has been applied and name of the owner thereof Drummond, Engine and pumps
- The means of withdrawing such water from the ground and the location of each well or other means of withdrawal. rod system, and box
- The date of commencement and completion of the construction of the well, wells, or ; other works for withdrawal of groundwater 1948
- The depth of water table 6 feet
- So far as it may be available, the type, size and depth of each well or the general specifications of any other works for the withdrawal of groundwater 15 inch dia, 5 ft casing, hand pump, Engine and pump combination
- The estimated amount of groundwater withdrawn each year 50,000
- The log of formations encountered in the drilling of each well if available Not available
- Such other information of a similar nature as may be useful in carrying out the policy of this act, including reference to book and page of any county record. Not available

Signature of Owner Arthur Schwede  
Date January 3, 1965

Three copies to be filed by the owner with the County Clerk, and Recorder of the county in which the well is located.  
Please answer all questions. If not applicable, so state, otherwise the form will be returned.  
Original to the County Clerk & Recorder; duplicate to the State Engineer; Triplicate to the Montana Bureau of Mines & Geology and Quadruplicate for the Appropriator.

County Clerk

not your due liability to answer for the same. It is your duty to see that the same is properly filed and that the same is properly recorded. It is your duty to see that the same is properly filed and that the same is properly recorded.

It is your duty to see that the same is properly filed and that the same is properly recorded. It is your duty to see that the same is properly filed and that the same is properly recorded.

It is your duty to see that the same is properly filed and that the same is properly recorded. It is your duty to see that the same is properly filed and that the same is properly recorded.

It is your duty to see that the same is properly filed and that the same is properly recorded. It is your duty to see that the same is properly filed and that the same is properly recorded.

It is your duty to see that the same is properly filed and that the same is properly recorded. It is your duty to see that the same is properly filed and that the same is properly recorded.

It is your duty to see that the same is properly filed and that the same is properly recorded. It is your duty to see that the same is properly filed and that the same is properly recorded.

It is your duty to see that the same is properly filed and that the same is properly recorded. It is your duty to see that the same is properly filed and that the same is properly recorded.

It is your duty to see that the same is properly filed and that the same is properly recorded. It is your duty to see that the same is properly filed and that the same is properly recorded.

It is your duty to see that the same is properly filed and that the same is properly recorded. It is your duty to see that the same is properly filed and that the same is properly recorded.

It is your duty to see that the same is properly filed and that the same is properly recorded. It is your duty to see that the same is properly filed and that the same is properly recorded.

It is your duty to see that the same is properly filed and that the same is properly recorded. It is your duty to see that the same is properly filed and that the same is properly recorded.

It is your duty to see that the same is properly filed and that the same is properly recorded. It is your duty to see that the same is properly filed and that the same is properly recorded.

84357

STATE OF MONTANA }  
County of Blaine }

Filed 12-31 1963

at 3:15 P.M.

Adrian Greener  
County Clerk

By Alva Zumbiger  
Deputy

Fee \$ 2.00

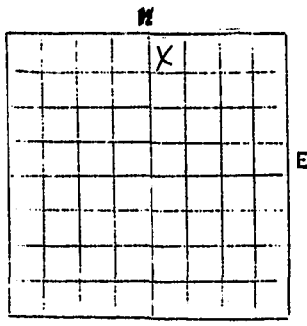
GW-4  
File No: \_\_\_\_\_

T 30 N 6 E  
County Liberty

STATE OF MONTANA  
ADMINISTRATOR OF GROUNDWATER CODE  
OFFICE OF STATE ENGINEER  
DECLARATION OF VESTED GROUNDWATER RIGHTS  
(Under Chapter 237, Montana Session Laws, 1961), ENGINEER

JAN 6 1964

Alfred Schwede, of Montana  
(Name of Appropriator) (Address)  
County of Liberty State of Montana have appropriated  
groundwater according to the Montana law in effect prior to January 1,  
1962, as follows:



NE 1/4  
T. 30 R. 6

Indicate point of appropriation & place of use if possible. Each small square represents 10 acres.

- The beneficial use on which the claim is based Livestock and household
- Date or approximate date of earliest beneficial use; and how continuous the use has been 1952
- The amount of groundwater claimed (in miner's inches or gallons per minute) 10 gallons minute
- If used for irrigation, give the acreage and description of the lands to which water has been applied and name of the owner thereof None
- The means of withdrawing such water from the ground and the location of each well or other means of withdrawal. Hand operated, electric pump
- The date of commencement and completion of the construction of the well, wells, or other works for withdrawal of groundwater 1952
- The depth of water table 70 ft
- So far as it may be available, the type, size and depth of each well or the general specifications of any other works for the withdrawal of groundwater 4 in galvanized pipe, 140 feet deep, 2 in withdrawal pipe, electric pump, red sand filter system
- The estimated amount of groundwater withdrawn each year 100,000
- The log of formations encountered in the drilling of each well if available Not available
- Such other information of a similar nature as may be useful in carrying out the policy of this act, including reference to book and page of any county record. Not available

Signature of Owner Alfred Schwede  
Date 12/3/63

Three copies to be filed by the owner with the County Clerk and Recorder of the county in which the well is located.  
Please answer all questions. If not applicable, so state, otherwise the form will be returned.  
Original to the County Clerk & Recorder; duplicate to the State Engineer; Triplicate to the Montana Bureau of Mines & Geology and Quadruplicate for the Appropriator.

27628

84356

STATE OF MONTANA,  
County of Liberty.

Filed 12-31 19 63

at 3:15 P. M.

By Allen Bremer City Clerk

By Alan Hernandez Deputy

Fee \$ 2.00

*[Faint, mostly illegible text, likely a legal document or court record.]*



File No. \_\_\_\_\_

T. 30 R. 6 E

DUPLICATE

County Liberty


STATE OF MONTANA  
ADMINISTRATOR OF GROUNDWATER CODE  
OFFICE OF STATE ENGINEER

RECEIVED  
DEC 16 1968

Declaration of Vested Groundwater Rights  
(Under Chapter 237, Montana Session Laws, 1961) STATE ENGINEER

1. Ernest Wagner, of \_\_\_\_\_  
(Name of Appropriator) \_\_\_\_\_  
County of Liberty State of Montana

have appropriated groundwater according to the Montana laws in effect prior to January 1, 1962, as follows:



NE 1/4 NE Sec 5 T30 R. 6 E

Indicate point of appropriation and place of use, if possible. Each small square represents 10 acres.

2. The beneficial use on which the claim is based household & irrigating

3. Date or approximate date of earliest beneficial use and how continuous the use has been 1954 steady NO LOWERING OF WATER AVAILABLE.

4. The amount of groundwater claimed (in miner's inches or gallons per minute) 2000 gal. per min.

5. If used for irrigation, give the acreage and description of the lands to which water has been applied and name of the owner thereof OWNER ERNEST WAGNER - USED FOR TREES, LAWN, & GARDEN

6. The means of withdrawing such water from the ground and the location of each well or other means of withdrawal PUMP SET FROM A DEPTH OF 115 FT. WATER WITHIN 40 FT. OF TOP.

7. The date of commencement and completion of the construction of the well, wells, or other works for withdrawal of groundwater FALL OF 1954

8. The depth of water table 40 FT.

9. So far as it may be available, the type, size and depth of each well or the general specifications of any other works for the withdrawal of groundwater WATER VEIN AT 115 FT. WELL DRILLED TO 180 FT. FOR RESERVOIR SEDIMENT 5 IN. HOPE.

10. The estimated amount of groundwater withdrawn each year 150,000 GAL.

11. The log of formations encountered in the drilling of each well if available none

12. Such other information of a similar nature as may be useful in carrying out the policy of this act, including reference to book and page of any county record none

Signature of Owner Ernest Wagner

Date Dec. 15 1968

Three copies to be filed by the owner with the County Clerk and Recorder of the county in which the well is located.

Please answer all questions. If not applicable, so state, otherwise the form will be returned.

Original to the County Clerk and Recorder; duplicate to the State Engineer; Triplicate to the Montana Bureau of Mines and Geology, and Quadruplicate for the Appropriator.

53-40



1913  
12 13

STATE OF MONTANA  
COUNTY OF LIBERTY

STATE OF MONTANA }  
County of Liberty, } ss.

Filed Dec. 13 1913

at 10:35 o'clock A M.

Piled  
County Clerk

By \_\_\_\_\_ Deputy

Fee \$ 2.00

84097

File No. \_\_\_\_\_

DUPLICATE

Section No. 7

Approved State Engineer, Helena, Montana - 1963

RECEIVED FEB 13 1964

30 R 6E  
County Liberty

STATE OF MONTANA  
ADMINISTRATOR OF GROUNDWATER CODE  
OFFICE OF STATE ENGINEER

RECEIVED DEC 16 1963

Declaration of Vested Groundwater Rights

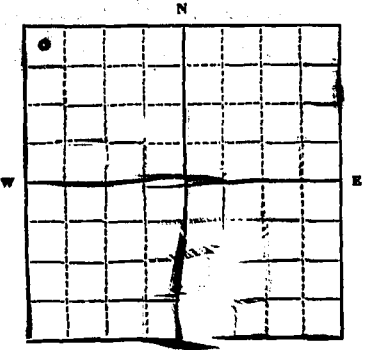
(Under Chapter 237, Montana Session Laws, 1961)

STATE ENGINEER

1. Francis & Marcella Gagnon (Name of Appropriator) Chestnut (Town)

County of Liberty State of Montana

have appropriated groundwater according to the Montana laws in effect to January 1, 1962, as follows:



1/4 Sec. 9  
Indicate point of well and place of use. Each small square represents 10 acres.

2. The beneficial use on which the claim is based: Farm & Home Use & Irrigation

3. Date or approximate date of most beneficial use; and how continuous the use has been: 1954

4. The amount of groundwater claimed (in miner's inches or gallons per minute): 5 gallons per minute

5. If used for irrigation, give the acreage and description of the lands to which water has been applied and name of the owner thereof: 5 acres N.W. 1/4 S.W.

6. The means of withdrawing such water from the ground and the location of each well or other means of withdrawal: Electric Pump N.W. 1/4 S.W.

7. Date of commencement and completion of the construction of the well, wells, or other works for withdrawal of groundwater: Started June 1954 Finished June 1954

8. The depth of water table: 80 Feet

9. So far as it may be available, the type, size and depth of each well or the general specifications of any other works for the withdrawal of groundwater: 4" casing

10. The estimated amount of groundwater withdrawn each year: 100,000 gallons

11. The log of formations encountered in the drilling of each well if available: Water RT 120', Another vein N. 140', & Another vein RT 160' Under sand stone. All veins used as one well.

12. Such other information of a similar nature as may be useful in carrying out the policy of this act, including reference to book and page of any county record.

Signature of Owner Francis L. Gagnon

Date Dec. 13, 1963

Three copies to be filed by the owner with the County Clerk and Recorder of the county in which the well is located.

Please answer all questions. If not applicable, so state, otherwise the form will be returned.

Original to the County Clerk and Recorder; duplicate to the State Engineer; Triplicate to the Montana Bureau of Mines and Geology, and Quadruplicate for the Appropriator.

9291

STATE OF MONTANA  
County of Liberty

84098  
13 1963  
F. G. ...

FILED  
Dec. 13 1963  
at 10:35 o'clock A. M.  
Gilbert ...  
County Clerk  
By  
Fee \$ 2.00 Deputy

IN WITNESS WHEREOF, I have hereunto set my hand and the seal of said County at the City of Great Falls, Montana, this 13th day of December, 1963.

STATE OF MONTANA  
COUNTY OF LIBERTY