

County Lake

STATE OF MONTANA  
STATE ENGINEERS OFFICE  
Water Resources Survey

T23N R19W Plat No. 19

Farm Checked: Date 6-25-62

Photo No. 1P-165

By Bill & John



Legal Land Owner Edgar Blake Address East Shore

Operator William J. G. Heeger Address Same

Water is delivered by:— 1. Private System; 2. Ditch Company; 3. State Project; 4. Federal Project; 5. Irrigation District

App. No. Decree No.	NAME OF APPROPRIATOR TO WHOM DECREED	NAME OF STREAM	Date App. Date Priority	Miner's Inches	In Use	NAME OF DITCH (Water Delivered By)	No.	R/P	Present Irr. Acres	Irrigable Acres
Use	Edgar Blake	Flathead Lake			Yes	Blake Sprinkler	1	R	2.0	0

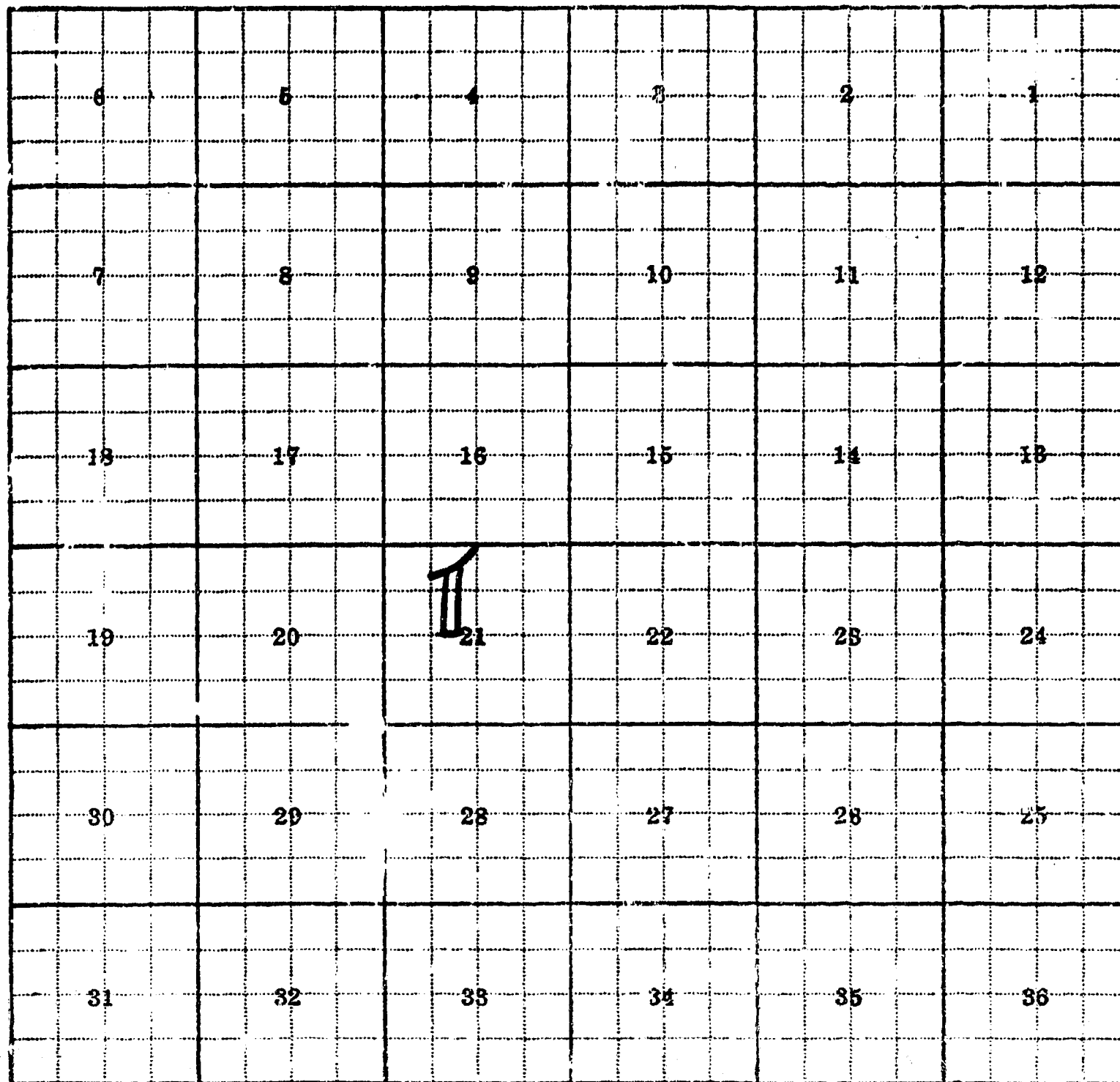
NOTE: R—Denotes Regular Irrigation. F—Flood Irrigation.

Adequate Supply: Yes  No  Explain \_\_\_\_\_  
Remarks \_\_\_\_\_

\_\_\_\_\_ River Basin

Also in: Plat No. _____ Twp. _____ Rge. _____	Plat No. _____ Twp. _____ Rge. _____	Plat No. _____ Twp. _____ Rge. _____
Plat No. _____ Twp. _____ Rge. _____	Plat No. _____ Twp. _____ Rge. _____	Plat No. _____ Twp. _____ Rge. _____

Information From: Edgar Blake



Land Ownership

County Lake

T. 23N. R. 19W Plat No. 19

Farm Checked: Date 6-25-62

**STATE OF MONTANA  
STATE ENGINEERS OFFICE  
Water Resources Survey**

Photo No. 1P-165

By Bill & John

Legal Land Owner Ronald E. Blake Lot 40 Address East Shore

Operator F. W. Blake Lot 42 Address \_\_\_\_\_

Water is delivered by: — 1. Private System; 2. Ditch Company; 3. State Project; 4. Federal Project; 5. Irrigation District

App. No. Decree No.	NAME OF APPROPRIATOR TO WHOM DECREED	NAME OF STREAM	Date App. Date Priority	Miner's Inches	In Use	NAME OF DITCH (Water Delivered By)	No.	R/F	Present Irr. Acres	Irrigable Acres
A-505	Burviee C. Bauer	Skidoc Creek	5-1-31	20	No					
A-506	Burviee C. Bauer	Skidoc Creek	5-1-31	20	No					
A-815	O.M. Lindsay	Unnamed $E\frac{1}{2}$ SW Sec. 21	8-10-23	40	No					
		NO IRRIGATION								

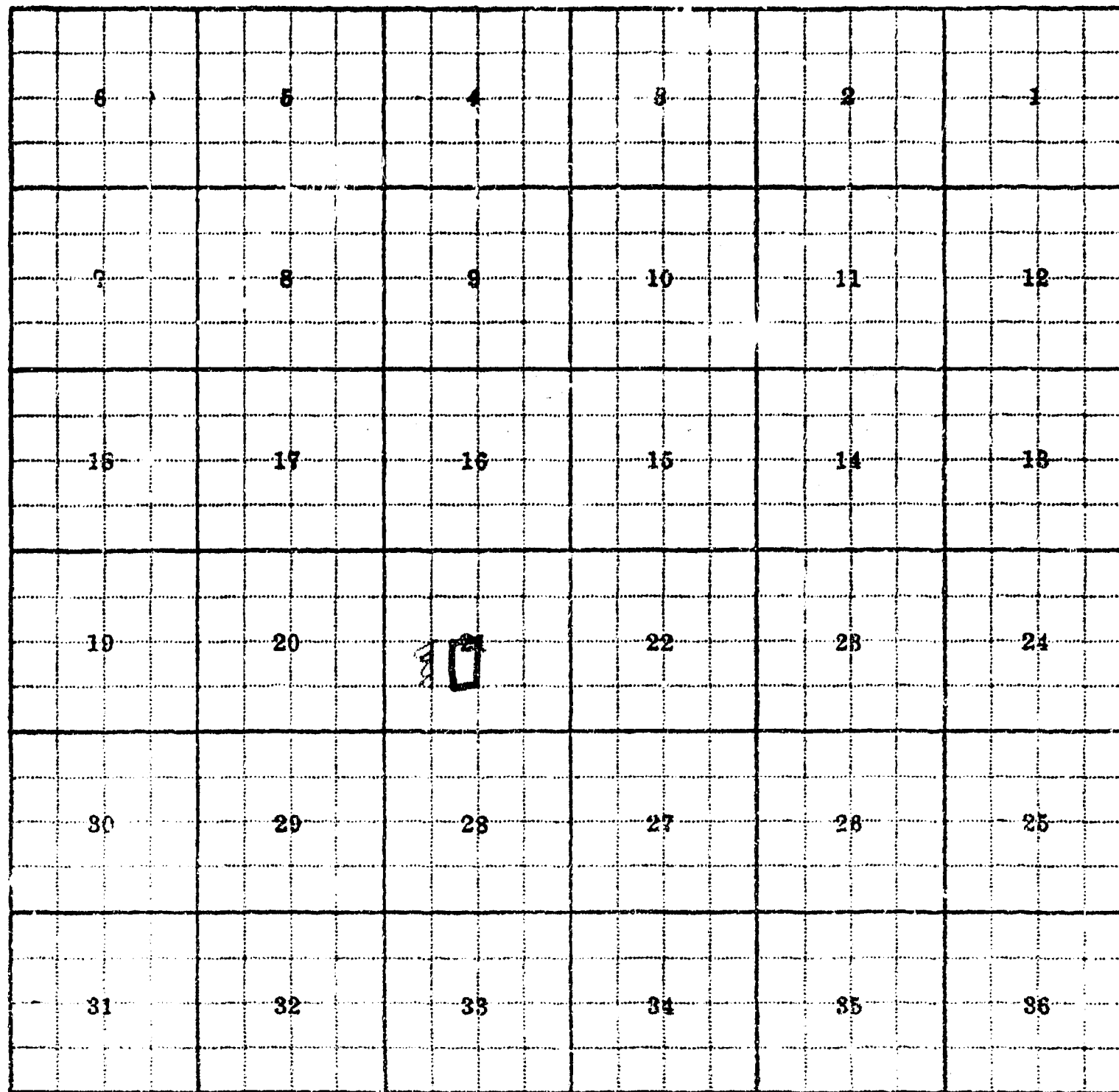
NOTE: R—Denotes Regular Irrigation. F—Flood Irrigation.

Adequate Supply: Yes \_\_\_\_\_ No \_\_\_\_\_ Explain \_\_\_\_\_  
Remarks \_\_\_\_\_  
\_\_\_\_\_  
\_\_\_\_\_  
\_\_\_\_\_  
\_\_\_\_\_  
\_\_\_\_\_  
\_\_\_\_\_  
\_\_\_\_\_  
\_\_\_\_\_  
\_\_\_\_\_  
\_\_\_\_\_

River Basin \_\_\_\_\_

Also in: Plat No. _____ Twp. _____ Rge. _____	Plat No. _____ Twp. _____ Rge. _____	Plat No. _____ Twp. _____ Rge. _____
Plat No. _____ Twp. _____ Rge. _____	Plat No. _____ Twp. _____ Rge. _____	Plat No. _____ Twp. _____ Rge. _____

Information From:  
Mr. Blake



Land Ownership

---

---

---

County Lake

T. 23N R. 19W Plat No. 19

Farm Checked: Date 6-21-62

STATE OF MONTANA  
STATE ENGINEERS OFFICE  
Water Resources Survey

Photo No. 1P-166

By Bill & John

Legal Land Owner Edward M. & Hilda Blakely

Address Polson

Operator Same

Address

Water is delivered by:— 1. Private System; 2. Ditch Company; 3. State Project; 4. Federal Project; 5. Irrigation District

App. No. Decree No.	NAME OF APPROPRIATOR TO WHOM DECREED	NAME OF STREAM	Date App. Date Priority	Miner's Inches	In Use	NAME OF DITCH (Water Delivered By)	No.	R F	Present Irr. Acres	Irrigable Acres
A-942	W.W. Taylor	Unnamed Spring	11-25-35	2	No					
		NO IRRIGATION								

NOTE: R—Denotes Regular Irrigation. F—Flood Irrigation.

Adequate Supply: Yes  No  Explain

Remarks

River Basin

Also in: Plat No. <u>        </u> Twp. <u>        </u> Rge. <u>        </u>	Plat No. <u>        </u> Twp. <u>        </u> Rge. <u>        </u>	Plat No. <u>        </u> Twp. <u>        </u> Rge. <u>        </u>
Plat No. <u>        </u> Twp. <u>        </u> Rge. <u>        </u>	Plat No. <u>        </u> Twp. <u>        </u> Rge. <u>        </u>	Plat No. <u>        </u> Twp. <u>        </u> Rge. <u>        </u>

Information From:  
Field Check

6	5	4	3	2	1
7	8	9	10	11	12
13	14	15	16	17	18
19	20	21	22	23	24
25	26	27	28	29	30
31	32	33	34	35	36

Land Ownership

---



---



---

County Lake

T 23N R 19W Plat No. 19

STATE OF MONTANA  
STATE ENGINEERS OFFICE

Farm Checked: Date 6-20-62

Photo No. 1P-165

Water Resources Survey

By Bill



Legal Land Owner Barto J. Burfening

Address.....

Operator.....

Address.....

Water is delivered by:— 1. Private System; 2. Ditch Company; 3. State Project; 4. Federal Project; 5. Irrigation District

App. No. Decree No.	NAME OF APPROPRIATOR TO WHOM DECREED	NAME OF STREAM	Date App. Date Priority	Miner's Inches	In Use	NAME OF DITCH (Water Delivered By)	No.	R/F	Present Irr. Acres	Irrigable Acres
Use	Barto J. Burfening	Flathead Lake			Yes	Pump & Sprinkler	1	R		

NOTE: R—Denotes Regular Irrigation. F—Flood Irrigation.

Adequate Supply: Yes..... No..... Explain.....

Remarks.....

Lots 4, 5, 6, 7 Sutherland Beach Tracts, NW 1/4 SE 1/4 Sec. 20

River Basin.....

Also in: Plat No..... Twp..... Rge.....	Plat No..... Twp..... Rge.....	Plat No..... Twp..... Rge.....
Plat No..... Twp..... Rge.....	Plat No..... Twp..... Rge.....	Plat No..... Twp..... Rge.....

Information From:  
R.H. Wollin

6	5	4	3	2	1
7	8	9	10	11	12
13	14	15	16	17	18
19	20	21	22	23	24
25	26	27	28	29	30
31	32	33	34	35	36

**Land Ownership**

---



---



---



County Lake

STATE OF MONTANA  
STATE ENGINEERS OFFICE  
Water Resources Survey

T.23N R.19W Plat No. 19

Farm Checked: Date 5-26-62

Photo No. 4R-139

By Bill & John



Legal Land Owner Esther V. Buzzard Address \_\_\_\_\_

Operator % H.E. & Ruth Green Address East Shore

Water is delivered by:— 1. Private System; 2. L.L.M. Company; 3. State Project; 4. Federal Project; 5. Irrigation District

App. No. Decree No.	NAME OF APPROPRIATOR TO WHOM DECREED	NAME OF STREAM	Dat: App. Date Priority	Miner's Inches	In Use	NAME OF DITCH (Water Delivered By)	No.	R/F	Present Irr. Acres	Irrigable Acres
A-514	Mark Jensen	Skidoo Creek	8-26-16	240	No					
A-951	Ray A. Turner	Unnamed Creek	11-27-31	---	No					
		NO IRRIGATION								

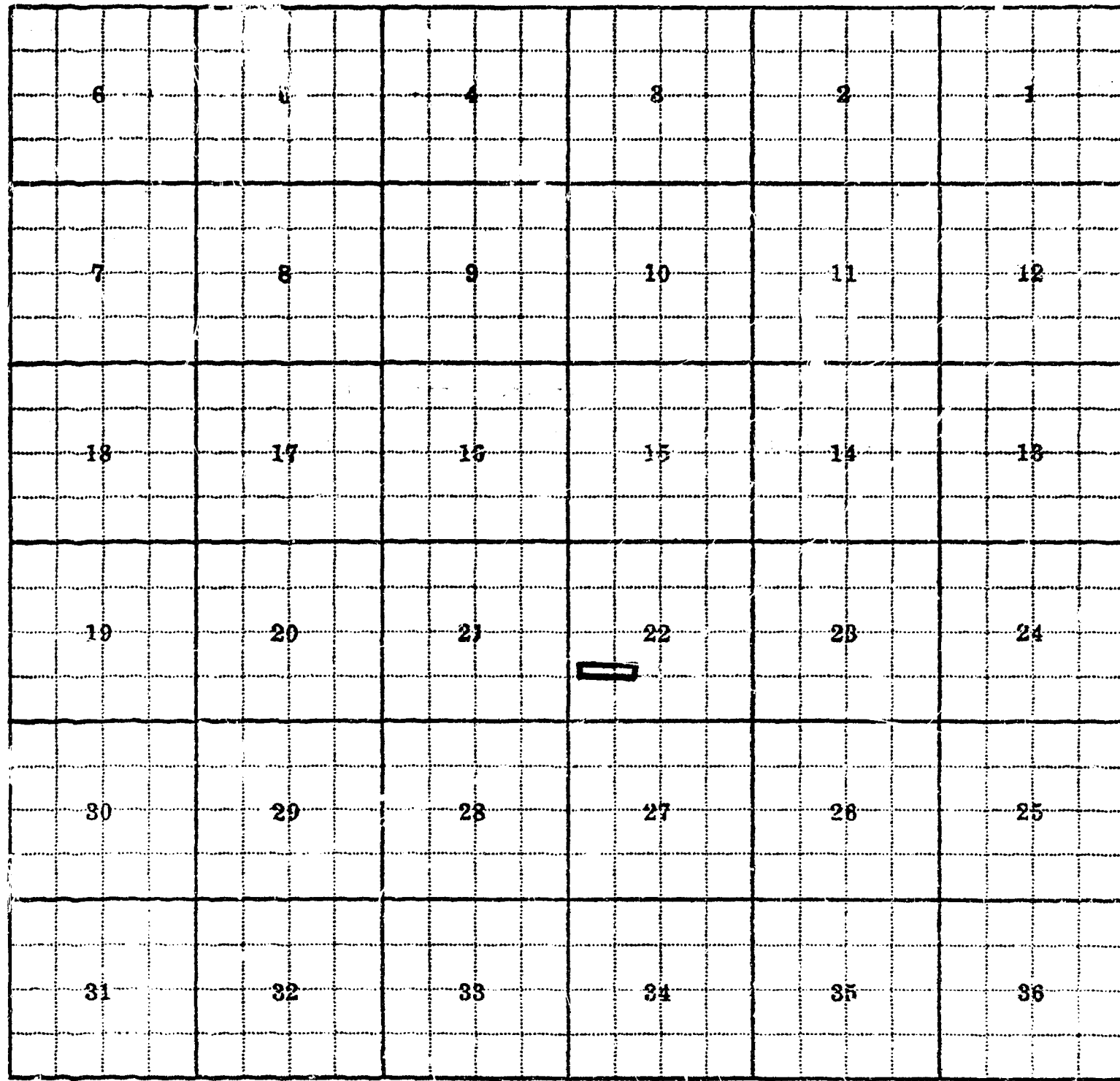
NOTE: R—Denotes Regular Irrigation. F—Flood Irrigation.

Adequate Supply: Yes \_\_\_\_\_ No \_\_\_\_\_ Explain \_\_\_\_\_  
Remarks \_\_\_\_\_

River Basin \_\_\_\_\_

Also in: Plat No. _____ Twp. _____ Rge. _____	Plat No. _____ Twp. _____ Rge. _____	Plat No. _____ Twp. _____ Rge. _____
Plat No. _____ Twp. _____ Rge. _____	Plat No. _____ Twp. _____ Rge. _____	Plat No. _____ Twp. _____ Rge. _____

Information From: \_\_\_\_\_  
Field Survey



Land Ownership

F-1-A-5M-

County Lake

T 23N R 19W Plat No. 19

Farm Checked: Date 6-21-62

STATE OF MONTANA  
STATE ENGINEERS OFFICE  
Water Resources Survey

Photo No. 1P-166

By Bill & John



Legal Land Owner Marian L. & Ione Buzzard Address POLSON

Operator Same Address

Water is delivered by:— 1. Private System; 2. Ditch Company; 3. State Project; 4. Federal Project; 5. Irrigation District

App. No. Decree No.	NAME OF APPROPRIATOR TO WHOM DECREED	NAME OF STREAM	Date App. Date Priority	Miner's Inches	In Use	NAME OF DITCH (Water Delivered By)	No.	R/F	Present Irr. Acres	Irrigable Acres
A-948	Elizabeth Turner	Spring	10-16-15	10	No, Part					
A-949	Elizabeth Turner	Unnamed Spring	11-25-35	2	No, Part					
A-950	Elizabeth Turner	Unnamed Stream	8-30-37	10	No, Part					
NO IRRIGATION										

NOTE: R—Denotes Regular Irrigation. F—Flood Irrigation.


Adequate Supply: Yes No Explain

Remarks

River Basin

Also in: Plat No. Twp. Rge.	Plat No. Twp. Rge.	Plat No. Twp. Rge.	Plat No. Twp. Rge.
Plat No. Twp. Rge.	Plat No. Twp. Rge.	Plat No. Twp. Rge.	Plat No. Twp. Rge.

Information From: Field Check



**Land Ownership**


County Lake

T. 23N R. 19W Plat No. 19

Farm Checked: Date 6-20-62

STATE OF MONTANA  
STATE ENGINEERS OFFICE  
Water Resources Survey

Photo No. 11-165

By Bill L. & John L.



Legal Land Owner Evelyn Rehn Cartmell

Address \_\_\_\_\_

Operator Same

Address \_\_\_\_\_

Water is delivered by:  1. Private System;  2. Ditch Company;  3. State Project;  4. Federal Project;  5. Irrigation District

App. No. Decree No.	NAME OF APPROPRIATOR TO WHOM DECREED	NAME OF STREAM	Date App. Date Priority	Miner's Inches	In Use	NAME OF DITCH (Water Delivered By)	No.	R/F	Present Irr. Acres	Irrigable Acres
A-1112	W.H. Weishair	Unnamed Spring (Weishair Spring)	6-19-33	100	Part, Yes	Sprinkler	1	R	1.0	0

NOTE: R—Denotes Regular Irrigation. F—Flood Irrigation.

Sec 20

Adequate Supply: Yes  No  Explain \_\_\_\_\_

Remarks \_\_\_\_\_

Lots 21, 27, NE, SE, Sec. 20

Has 14.65" of A-1112

River Basin \_\_\_\_\_

Also in: Plat No. _____ Twp. _____ Rge. _____	Plat No. _____ Twp. _____ Rge. _____	Plat No. _____ Twp. _____ Rge. _____	Plat No. _____ Twp. _____ Rge. _____
Plat No. _____ Twp. _____ Rge. _____	Plat No. _____ Twp. _____ Rge. _____	Plat No. _____ Twp. _____ Rge. _____	Plat No. _____ Twp. _____ Rge. _____

Information From  
Geo. Heddon

6	5	4	3	2	1
7	8	9	10	11	12
13	14	15	16	17	18
19	20	21	22	23	24
25	26	27	28	29	30
31	32	33	34	35	36

Land Ownership

---

---

County Lake

**STATE OF MONTANA  
STATE ENGINEERS OFFICE  
Water Resources Survey**

T. 23N R. 19W Plat No. 19

Farm Checked: Date 6-21-62

Photo No. 1P-166

By Bill & John



Legal Land Owner Ralph E. Chantry Address \_\_\_\_\_

\_\_\_\_\_

Operator Z Otto Buchman (buying) Address Finley Point

\_\_\_\_\_

Water is delivered by: — (1) Private System;    2. Ditch Company;    3. State Project;    4. Federal Project;    5. Irrigation District

App. No. Decree No.	NAME OF APPROPRIATOR TO WHOM DECREED	NAME OF STREAM	Date App. Date Priority	Miner's Inches	In Use	NAME OF DITCH (Water Delivered By)	No.	R/F	Present Irr. Acres	Irrigable Acres
A-686	Ralph E. Chantry	Unnamed Stream	11-24-13	60	Yes	Sprinkler	1	R	10.6	0
A-687	Ralph E. Chantry	Unnamed Stream	9-15-14	10	Yes	Sprinkler				

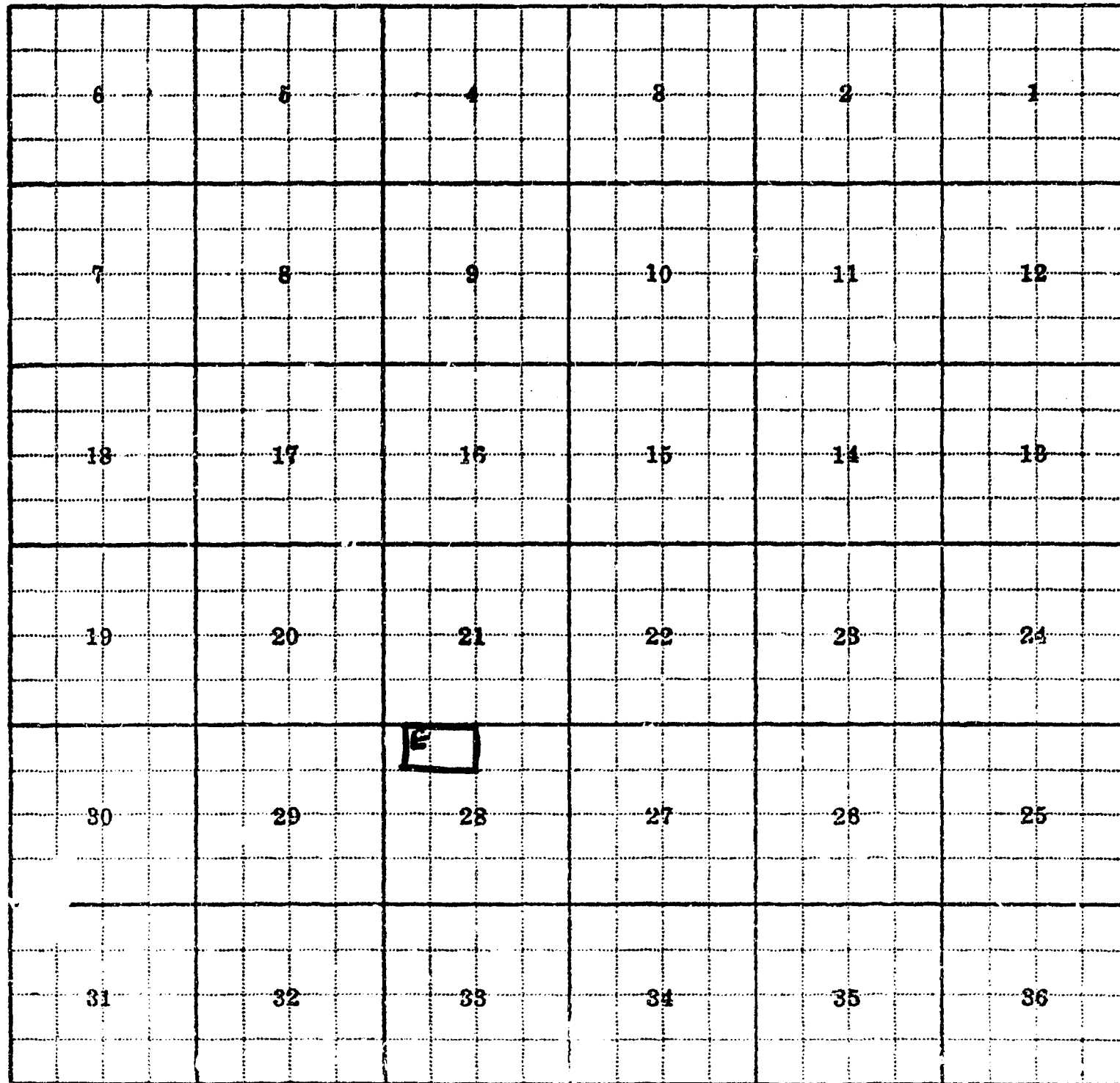
NOTE: R—Denotes Regular Irrigation. F—Flood Irrigation.

Adequate Supply: Yes  No  Explain \_\_\_\_\_  
Remarks \_\_\_\_\_  
\_\_\_\_\_  
\_\_\_\_\_  
\_\_\_\_\_  
\_\_\_\_\_  
\_\_\_\_\_  
\_\_\_\_\_  
\_\_\_\_\_

River Basin \_\_\_\_\_

Also in: Plat No. _____ Twp. _____ Rge. _____	Plat No. _____ Twp. _____ Rge. _____	Plat No. _____ Twp. _____ Rge. _____	Plat No. _____ Twp. _____ Rge. _____
Plat No. _____ Twp. _____ Rge. _____	Plat No. _____ Twp. _____ Rge. _____	Plat No. _____ Twp. _____ Rge. _____	Plat No. _____ Twp. _____ Rge. _____

Information From: Mrs. Buchman



Land Ownership

---

---

---



County Lake

T 23N R 19W Plat No. 19 ✓

Farm Checked: Date 6-19-62

STATE OF MONTANA  
STATE ENGINEERS OFFICE

Photo No. 1P.153

Water Resources Survey

By Bill & John



Legal Land Owner: George M. & Florence Clarkson Address: East Shore

Operator: Same Address: Polson

Water is delivered by:— 1. Private System; 2. Ditch Company; 3. State Project; 4. Federal Project; 5. Irrigation District

App. No. Decree No.	NAME OF APPROPRIATOR TO WHOM DECREED	NAME OF STREAM	Date App. Date Priority	Miner's Inches	In Use	NAME OF DITCH (Water Delivered By)	No.	R/F	Present Irr. Acres	Irrigable Acres
A-863	H.L. Myers	Unnamed Spring	7-24-31	All	No	NO IRRIGATION				

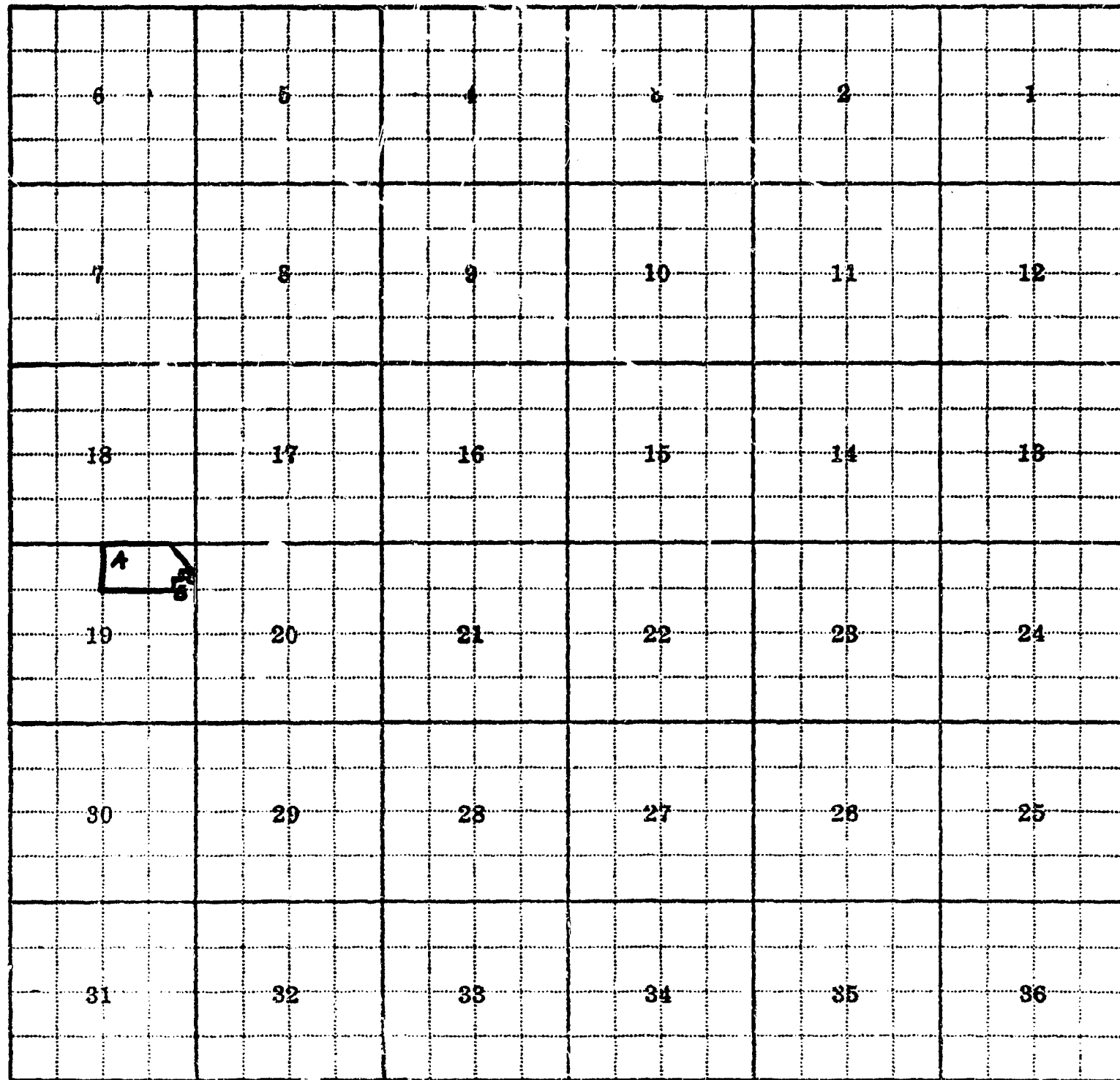
NOTE: R—Denotes Regular Irrigation. F—Flood Irrigation.

Adequate Supply: Yes  No  Explain   
Remarks

River Basin

Also in: Plat No. .... Twp. .... Rge. ....	Plat No. .... Twp. .... Rge. ....	Plat No. .... Twp. .... Rge. ....
Plat No. .... Twp. .... Rge. ....	Plat No. .... Twp. .... Rge. ....	Plat No. .... Twp. .... Rge. ....

Information From:  
Field Survey



Land Ownership

---

---

---

County.....Lake.....

T. 23N R. 19W Plat No. 19

Farm Checked: Date 3-5-63.....

**STATE OF MONTANA  
STATE ENGINEERS OFFICE  
Water Resources Survey**

Photo No. 1P-154.....

By.....Bill.....

Legal Land Owner Clarkson Villa Tracts - See special plat. Address.....

Operator See below & ownership Address Finley Point

Water is delivered by:— 1. Private System; 2. Ditch Company; 3. State Project; 4. Federal Project; 5. Irrigation District

App. No. Decree No.	NAME OF APPROPRIATOR TO WHOM DECREED	NAME OF STREAM	Date App. Date Priority	Miner's Inches	In Use	NAME OF DITCH (Water Delivered By)	No.	R/F	Present Irr. Acres	Irrigable Acres
A-699	Walter L. Conway & John Vandepete	A Spring	6-1-55	200	No					
A-700	Walter L. Conway & John Vandepete	A Spring	8-18-55	200	No					
A-863	H. L. Myers	Unnamed Spring	7-24-31	All	No					
		NO IRRIGATION								

NOTE: R--Denotes Regular Irrigation. F--Flood Irrigation.

Adequate Supply: Yes  No..... Explain.....  
Remarks.....

Each owner has a part of #A-863.

Walter & Thornton Conway }  
Chas. & Gladys Hall } each has a part of #A-699, A-700, A-863.  
John Vandepete }

River Basin.....

Also in: Plat No..... Twp..... Rge.....	Plat No..... Twp..... Rge.....	Plat No..... Twp..... Rge.....
Plat No..... Twp..... Rge.....	Plat No..... Twp..... Rge.....	Plat No..... Twp..... Rge.....

Information From:  
Field

6	5	4	3	2	1
7	8	9	10	11	12
13	14	15	16	17	18
19	20	21	22	23	24
25	26	27	28	29	30
31	32	33	34	35	36

Land Ownership

---



---



---

County Lake

T. 23N R. 19W Plat No. 19

Farm Checked: Date 3-5-63

STATE OF MONTANA  
STATE ENGINEERS OFFICE  
Water Resources Survey

Photo No. 1P-134

By Bill L.

Legal Land Owner Walter & Thornton Conway Address .....

Operator Same Address .....

Water is delivered by:— 1. Private System; 2. Ditch Company; 3. State Project; 4. Federal Project; 5. Irrigation District

App. No. Decree No.	NAME OF APPROPRIATOR TO WHOM DECREED	NAME OF STREAM	Date App. Date Priority	Miner's Inches	In Use	NAME OF DITCH (Water Delivered By)	No.	R/F	Present Irr. Acres	Irrigable Acres
A-699	Walter L. Conway & John Vandepete	A Spring	6-1-55	200	No, Part					
A-700	Walter L. Conway & John Vandepete	A Spring	8-18-55	200	No, Part					
A-863	H.L. Myers	Unnamed Spring	7-24-31	All	No, Part					

NOTE: R—Denotes Regular Irrigation. F—Flood Irrigation.

Adequate Supply: Yes ..... No ..... Explain .....

Remarks Lot 11, Clarkson Villa Tracts, SE1/4, SE1/4 Sec. 18

River Basin .....

Also in: Plat No. .... Twp. .... Rge. ....	Plat No. .... Twp. .... Rge. ....	Plat No. .... Twp. .... Rge. ....	Plat No. .... Twp. .... Rge. ....
Plat No. .... Twp. .... Rge. ....	Plat No. .... Twp. .... Rge. ....	Plat No. .... Twp. .... Rge. ....	Plat No. .... Twp. .... Rge. ....

Information From:  
Field

	6		6		4		3		2		1
	7		8		9		10		11		12
	13		14		15		16		17		18
	19		20		21		22		23		24
	25		26		27		28		29		30
	31		32		33		34		35		36

Land Ownership

---



---



---

County.....Lake.....

T. 23N R. 19W Plat No. 19 ✓

Farm Checked: Date 6-20-62.....

STATE OF MONTANA  
STATE ENGINEERS OFFICE  
Water Resources Survey

Photo No. IP-165.....

By.....Bill & John.....



Legal Land Owner.....A.W. Culver..... Address.....

Operator.....Same..... Address.....

Water is delivered by:— (1) Private System; 2. Ditch Company; 3. State Project; 4. Federal Project; 5. Irrigation District

App. No. Decree No.	NAME OF APPROPRIATOR TO WHOM DECREED	NAME OF STREAM	Date App. Date Priority	Miner's Inches	In Use	NAME OF DITCH (Water Delivered By)	No.	R/F	Present Irr. Acres	Irrigable Acres
Use	A.W. Culver	Flathead Lake			Yes	Pump & Sprinkler	1	R		

NOTE: R—Denotes Regular Irrigation. F—Flood Irrigation.

Adequate Supply: Yes..... No..... Explain.....

Remarks..... Lot 10A, 1A New Addition, Sutherland Beach Tracts, NW 1/4, SE 1/4, Sec. 20.....

..... River Basin.....

Also in: Plat No. .... Twp. .... Rge. ....	Plat No. .... Twp. .... Rge. ....	Plat No. .... Twp. .... Rge. ....
Plat No. .... Twp. .... Rge. ....	Plat No. .... Twp. .... Rge. ....	Plat No. .... Twp. .... Rge. ....

Information From:  
R.H. Wollin

6	5	4	3	2	1
7	8	9	10	11	12
13	17	16	15	14	13
19	20	21	22	23	24
30	29	28	27	26	25
31	32	33	34	35	36

Land Ownership

---



---



---



County..... Lake

T. 23N R. 19W Plat No. 19

Farm Checked: Date 3-5-63

STATE OF MONTANA  
STATE ENGINEERS OFFICE  
Water Resources Survey

Photo No. 1P-154

By Bill L.

Legal Land Owner Elmer S. & Elnor R. Dragstedt Address.....

Operator Same Address.....

Water is delivered by:— 1. Private System; 2. Ditch Company; 3. State Project; 4. Federal Project; 5. Irrigation District

App. No. Decree No.	NAME OF APPROPRIATOR TO WHOM DECREED	NAME OF STREAM	Date App. Date Priority	Miner's Inches	In Use	NAME OF DITCH (Water Delivered By)	No.	R/F	Present Irr. Acres	Irrigable Acres
A-863	H.L. Myers	Unnamed Spring	7-24-31	All	No, Part					

NOTE: R—Denotes Regular Irrigation. F—Flood Irrigation.

Adequate Supply: Yes No Explain  
Remarks

Lt 3, Clarkson Villa Tracts, SE $\frac{1}{2}$ SE $\frac{1}{2}$  Sec. 18

River Basin

Also in: Plat No. Twp. Rge.	Plat No. Twp. Rge.	Plat No. Twp. Rge.
Plat No. Twp. Rge.	Plat No. Twp. Rge.	Plat No. Twp. Rge.

Information From:  
Field

6	5	4	3	2	1
7	8	9	10	11	12
13	14	15	16	17	18
19	20	21	22	23	24
25	26	27	28	29	30
31	32	33	34	35	36

Land Ownership

---



---



---

County..... Lake .....

Farm Checked: Date..... None given .....

By..... Bill & John .....

**STATE OF MONTANA  
STATE ENGINEERS OFFICE  
Water Resources Survey**



T. 23N R. 19W Plat No. 19 ✓

Photo No. 1P-166

Legal Land Owner..... Wm. H. & Erma Evitchard ..... Address..... Polson .....

Operator..... Same ..... Address..... .....

Water is delivered by:— 1. Private System;                      2. Ditch Company;                      3. State Project;                      4. Federal Project;                      5. Irrigation District

App. No. Decree No.	NAME OF APPROPRIATOR TO WHOM DECREED	NAME OF STREAM	Date App. Date Priority	Miner's Inches	In Use	NAME OF DITCH (Water Delivered By)	No.	R/F	Present Irr. Acres	Irrigable Acres
A-621	Harvey A. Cookin	Leader Creek	6-18-45	6	No					
A-757	Geo. Harrell	2 Springs	8-25-10	80	No, Part					
A-770	Mabel Howell etal	Unnamed Stream	5-17-33	40	No, Part					
A-860	Dora Murgittroyd	Unnamed Stream	8-4-17	160	No					
=		NO IRREGATION								

NOTE: R—Denotes Regular Irrigation.    F—Flood Irrigation.

Adequate Supply: Yes..... No..... Explain.....  
Remarks.....

.....  
.....  
.....  
.....  
.....  
.....  
.....  
.....  
.....  
.....

River Basin.....

Also in: Plat No..... Twp..... Rge.....

Plat No..... Twp..... Rge.....

Plat No..... Twp..... Rge.....

Plat No..... Twp..... Rge.....

Plat No..... Twp..... Rge.....

Plat No..... Twp..... Rge.....

Information From:  
.....  
.....  
**Field Check**

6	5	4	3	2	1
7	8	9	10	11	12
13	14	15	16	17	18
19	20	21	22	23	24
25	26	27	28	29	30
31	32	33	34	35	36

Land Ownership

---



---



---

County Lake

T. 23N. R. 19W. Plat No. 19

Farm Checked: Date 6-25-62

STATE OF MONTANA  
STATE ENGINEERS OFFICE  
Water Resources Survey

Photo No. 1P-141  
1P-142

By Bill & John



Legal Land Owner Festou Villa - See special plat

Address East Shore

Operator \_\_\_\_\_

Address \_\_\_\_\_

Water is delivered by:— 1. Private System; 2. Ditch Company; 3. State Project; 4. Federal Project; 5. Irrigation District

App. No. Decree No.	NAME OF APPROPRIATOR TO WHOM DECREED	NAME OF STREAM	Date App. Date Priority	Miner's Inches	In Use	NAME OF DITCH (Water Delivered By)	R/F		Present Irr. Acres	Irrigable Acres
							No.			
A-91	Ed Dickey & H.J. Laux	Boulder Creek	8-9-33	600	No, Part					
		NO IRRIGATION								


NOTE: R—Denotes Regular Irrigation. F—Flood Irrigation.

Adequate Supply: Yes \_\_\_\_\_ No \_\_\_\_\_ Explain \_\_\_\_\_  
Remarks \_\_\_\_\_

River Basin \_\_\_\_\_

Also in: Plat No. _____ Twp. _____ Rge. _____	Plat No. _____ Twp. _____ Rge. _____	Plat No. _____ Twp. _____ Rge. _____
Plat No. _____ Twp. _____ Rge. _____	Plat No. _____ Twp. _____ Rge. _____	Plat No. _____ Twp. _____ Rge. _____

Information From:  
Field Survey



Land Ownership

---



---



---

County..... Lake.....

Farm Checked: Date..... 6-20-62.....

By..... Bill & John.....

Legal Land Owner..... Ivan A. Foreman..... Address.....

Operator..... Same..... Address.....

Water is delivered by:— (1) Private System; 2. Ditch Company; 3. State Project; 4. Federal Project; 5. Irrigation District

T.23N R. 19W Plat No. 16  
Photo No. LP-165

STATE OF MONTANA  
STATE ENGINEERS OFFICE  
Water Resources Survey



App. No. Decree No.	NAME OF APPROPRIATOR TO WHOM DECREED	NAME OF STREAM	Date App. Date Priority	Miner's Inches	In Use	NAME OF DITCH (Water Delivered By)	No.	R/F	Present Irr. Acres	Irrigable Acres
Use	Ivan A. Foreman	Flathead Lake			Yes	Pump & Sprinkler	1	R		

NOTE: R—Denotes Regular Irrigation. F—Flood Irrigation.

Adequate Supply: Yes..... No..... Explain.....

Remarks.....  
New Addition - Lot 1AB, Sutherland Beach Tracts, NW 1/4 SE 1/4 Sec. 20

River Basin.....

Also in: Plat No..... Twp..... Rge.....	Plat No..... Twp..... Rge.....	Plat No..... Twp..... Rge.....
Plat No..... Twp..... Rge.....	Plat No..... Twp..... Rge.....	Plat No..... Twp..... Rge.....

Information From:  
R.H. Wollin

6	5	4	3	2	1
7	8	9	10	11	12
13	14	15	16	17	18
19	20	21	22	23	24
26	27	28	29	30	31
32	33	34	35	36	37

Land Ownership.....

.....

.....



County..... Lake .....

T. 23N... R. 19W... Plat No. 19

Farm Checked: Date 6-21-62

STATE OF MONTANA  
STATE ENGINEERS OFFICE  
Water Resources Survey

Photo No. IR-166

By Bill & John

Legal Land Owner Byron R. & Helen Gilman

Address .....

Operator Same

Address .....

Water is delivered by:— (1) Private System; 2. Ditch Company; 3. State Project; 4. Federal Project; 5. Irrigation District

App. No. Decree No.	NAME OF APPROPRIATOR TO WHOM DECREED	NAME OF STREAM	Date App. Date Priority	Miner's Inches	In Use	NAME OF DITCH (Water Delivered By)	No.	R/F	Pr. Irr. Acres	Irrigable Acres
A-680	F.A. Buse	Unnamed Creek	9-2-13	80	6"	Sprinkler	1	R	1.0	0

NOTE: R—Denotes Regular Irrigation. F—Flood Irrigation.

Adequate Supply: Yes X No Explain

Remarks .....

River Basin .....

Also in: Plat No. .... Twp. .... Rge. ....	Plat No. .... Twp. .... Rge. ....	Plat No. .... Twp. .... Rge. ....
Plat No. .... Twp. .... Rge. ....	Plat No. .... Twp. .... Rge. ....	Plat No. .... Twp. .... Rge. ....

Information From:  
G. J. Rogers

	6	5	4	3	2	1
	7	8	9	10	11	12
	13	14	15	16	17	18
	19	20	21	22	23	24
	25	26	27	28	29	30
	31	32	33	34	35	36

Land Ownership

---



---



---

County Lake

T.23N R.19W Plat No. 19

Farm Checked: Date 6-20-62

STATE OF MONTANA  
STATE ENGINEERS OFFICE  
Water Resources Survey

Photo No. 1P-165

By Bill L. & John L.



Legal Land Owner Mary I. Goldston

Address.....

Operator Same

Address.....

Water is delivered by:—  1. Private System;  2. Ditch Company;  3. State Project;  4. Federal Project;  5. Irrigation District

App. No. Decree No.	NAME OF APPROPRIATOR TO WHOM DECREED	NAME OF STREAM	Date App. Date Priority	Miner's Inches	In Use	NAME OF DITCH (Water Delivered By)	R/F		Present Irr. Acres	Irrigable Acres
							No.			
A-1112	W.H. Weishair	Unnamed Spring (Weishair Spring)	6-19-33	100	Part, yes	Sprinkler	1	R	1.5	0

NOTE: R—Denotes Regular Irrigation. F—Flood Irrigation.

Adequate Supply: Yes  No  Explain.....

Remarks.....

Lots 25, 26, NE 1/4 SE 1/4 Sec. 20

Has 15.0602" of A-1112

River Basin.....

Also in: Plat No..... Twp..... Rge.....	Plat No..... Twp..... Rge.....	Plat No..... Twp..... Rge.....
Plat No..... Twp..... Rge.....	Plat No..... Twp..... Rge.....	Plat No..... Twp..... Rge.....

Information From:  
Geo. Heddon

6	5	4	3	2	1
7	8	9	10	11	12
13	14	15	16	17	18
19	20	21	22	23	24
25	26	27	28	29	30
31	32	33	34	35	36

**Land Ownership**

---



---



---

County Lake

STATE OF MONTANA  
STATE ENGINEERS OFFICE  
Water Resources Survey

T 23N R 19W Plat No. 19

Farm Checked: Date 6-21-62

Photo No. 1P-166

By Bill & John

Legal Land Owner Ralph V. Grimm

Address

Operator Same

Address

Water is delivered by: 1 Private System; 2 Ditch Company; 3 State Project; 4 Federal Project; 5 Irrigation District

App. No. Decree No.	NAME OF APPROPRIATOR TO WHOM DECREED	NAME OF STREAM	Date App. Date Priority	Miner's Inches	In Use	NAME OF DITCH (Water Delivered By)	No.	R/F	Present Irr. Acres	Irrigable Acres
A-680	F.A. Buse	Unnamed Creek	9-2-13	80	12"-Yes	Sprinkler	1	R	1.0	0

NOTE: R—Denotes Regular Irrigation. F—Flood Irrigation.

Adequate Supply: Yes  No  Explain

Remarks

Sec 24

River Basin

Also in: Plat No. Twp. Rge. | Plat No. Twp. Rge. | Plat No. Twp. Rge.  
Plat No. Twp. Rge. | Plat No. Twp. Rge. | Plat No. Twp. Rge.

Information From:  
G. J. Rogers

6	5	4	3	2	1
7	8	9	10	11	12
13	14	15	16	17	18
19	20	21	22	23	24
25	26	27	28	29	30
31	32	33	34	35	36



Land Ownership

---



---

County Lake

T. 23N R. 19W Plat No. 19

Farm Checked: Date 3-5-63

STATE OF MONTANA  
STATE ENGINEERS OFFICE  
Water Resources Survey

Photo No. 1P-154

By Bill



Legal Land Owner Chas. & Gladys Hall Address.....

Operator Same Address.....

Water is delivered by:— 1. Private System, 2. Ditch Company; 3. State Project; 4. Federal Project; 5. Irrigation District

App. No. Decree No.	NAME OF APPROPRIATOR TO WHOM DECREED	NAME OF STREAM	Date App. Date Priority	Miner's Inches	In Use	NAME OF DITCH (Water Delivered By)	No.	R/F	Present Irr. Acres	Irrigable Acres
A-699	Walter L. Conway & John Vandepete	A Spring	6-1-55	200	No, Part					
A-700	Walter L. Conway & John Vandepete	A Spring	8-18-55	200	No, Part					
A-863	H.L. Myers	Unnamed Spring	7-24-31	All	No, Part					

NOTE: R—Denotes Regular Irrigation. F—Flood Irrigation.

Adequate Supply: Yes..... No..... Explain.....

Remarks Lot 12 and Part of Lot 13, Clarkson Villa Tracts, SE 1/4 Sec. 18

River Basin.....

Also in: Plat No. .... Twp. .... Rge. ....	Plat No. .... Twp. .... Rge. ....	Plat No. .... Twp. .... Rge. ....
Plat No. .... Twp. .... Rge. ....	Plat No. .... Twp. .... Rge. ....	Plat No. .... Twp. .... Rge. ....

Information From:  
Field

6	5	4	3	2	1
7	8	9	10	11	12
13	14	15	16	17	18
19	20	21	22	23	24
25	26	27	28	29	30
31	32	33	34	35	36

**Land Ownership**

---



---



---



County Lake

T. 23N R. 19W Plat No. 19

Farm Checked: Date 6-20-62

STATE OF MONTANA  
STATE ENGINEERS OFFICE  
Water Resources Survey

Photo No. 1P-165

By Bill



Legal Land Owner A.J. & Ione Hamilton Address \_\_\_\_\_

Operator Same Address \_\_\_\_\_

Water is delivered by:—  1. Private System;  2. Ditch Company;  3. State Project;  4. Federal Project;  5. Irrigation District

App. No. Decree No.	NAME OF APPROPRIATOR TO WHOM DECREED	NAME OF STREAM	Date App. Date Priority	Miner's Inches	In Use	NAME OF DITCH (Water Delivered By)	No.	R/F	Present Irr. Acres	Irrigable Acres
Use	A.J. Hamilton	Flathead Lake			Yes	Pump & Sprinkler	1	R	1.0	0

NOTE: R—Denotes Regular Irrigation. F—Flood Irrigation.

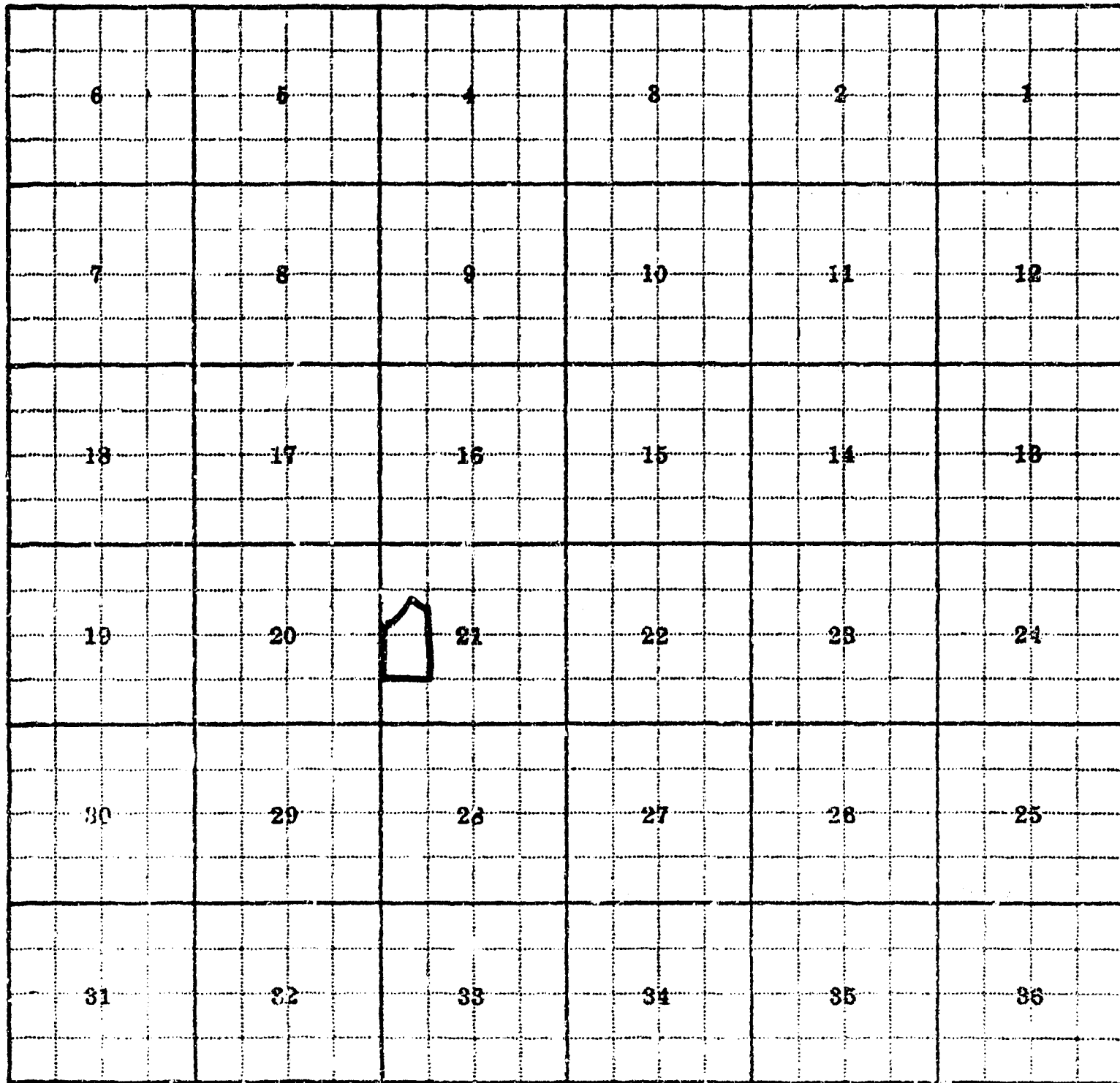
Adequate Supply: Yes  No  Explain \_\_\_\_\_

Remarks Lots 1A & 2, Harrells Villa Tracts Sec. 21

River Basin \_\_\_\_\_

Also in: Plat No. _____ Twp. _____ Rge. _____	Plat No. _____ Twp. _____ Rge. _____	Plat No. _____ Twp. _____ Rge. _____
Plat No. _____ Twp. _____ Rge. _____	Plat No. _____ Twp. _____ Rge. _____	Plat No. _____ Twp. _____ Rge. _____

Information From:  
Geo. Heddon



Land Ownership

---

---

---

County..... Lake

Farm Checked: Date 6-26-62

By Bill & John

Legal Land Owner Grace B. Hamilton

Operator Same

Water is delivered by:— 1. Private System; 2. Ditch Company; 3. State Project; 4. Federal Project; 5. Irrigation District

STATE OF MONTANA  
STATE ENGINEERS OFFICE  
Water Resources Survey



T 23N R 19W Plat No. 19

Photo No. 4P-139

Address East Shore

Address

App. No. Decree No.	NAME OF APPROPRIATOR TO WHOM DECREED	NAME OF STREAM	Date App. Date Priority	Miner's Inches	In Use	NAME OF DITCH (Water Delivered By)	No.	R/F	Present Irr. Acres	Irrigable Acres
A-268	Hugh N. Hamilton	Holmes Creek	8-17-33	40	No, Part					
A-753	Hugh N. Hamilton	Unnamed Spring	8-17-33	40	No, Part					
		NO IRRIGATION								

NOTE: R—Denotes Regular Irrigation. F—Flood Irrigation.

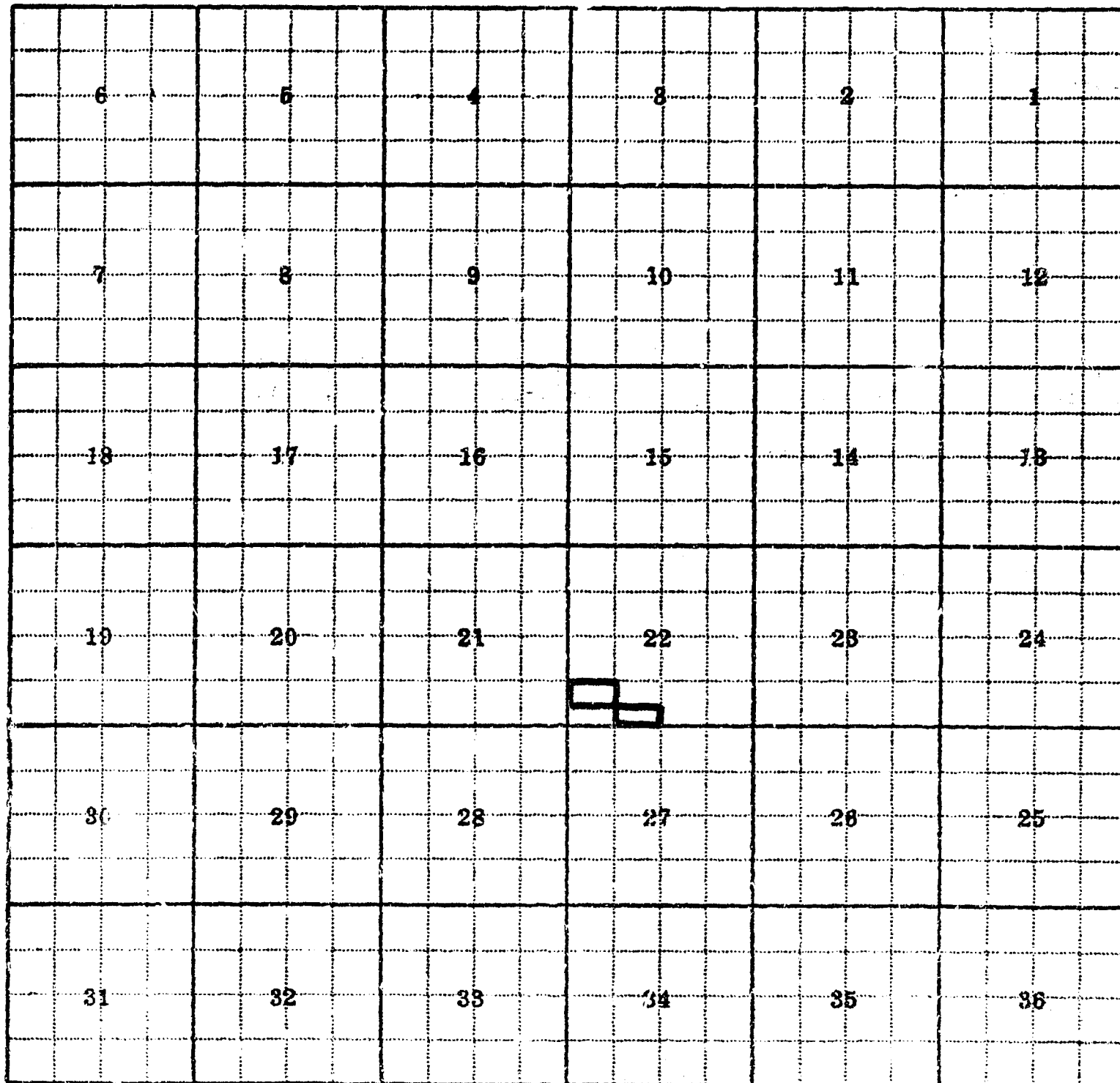
Adequate Supply: Yes No Explain

Remarks

River Basin

Also in: Plat No..... Twp..... Rge.....	Plat No..... Twp..... Rge.....	Plat No..... Twp..... Rge.....	Plat No..... Twp..... Rge.....
Plat No..... Twp..... Rge.....	Plat No..... Twp..... Rge.....	Plat No..... Twp..... Rge.....	Plat No..... Twp..... Rge.....

Information From:  
Ray A. Turner



Land Ownership

---

---

---

County Lake

T. 23N R. 19W Plat No. 19

Farm Checked: Date 6-26-62

STATE OF MONTANA  
STATE ENGINEERS OFFICE  
Water Resources Survey

Photo No. 4P-140

By Bill & John



Legal Land Owner William R. & Helen Hammond

Address East Shore

Operator Same

Address \_\_\_\_\_

Water is delivered by:— 1. Private System; 2. Ditch Company; 3. State Project; 4. Federal Project; 5. Irrigation District

App. No. Decree No.	NAME OF APPROPRIATOR TO WHOM DECREED	NAME OF STREAM	Date App. Date Priority	Miner's Inches	In Use	NAME OF DITCH (Water Delivered By)	R/F		Present Irr. Acres	Irrigable Acres
							No.			
A-838	P.C. McDonald	Unnamed Spring	7-24-34	40	No, Part					
A-839	P.C. McDonald	Unnamed Spring	8-16-34	80	No, Part					
A-932	Gertrude E. Stimson	Unnamed Spring	12-5-32	40	No, Part					
NO IRRIGATION										


NOTE: R—Denotes Regular Irrigation. F—Flood Irrigation.

Adequate Supply. Yes..... No..... Explain.....  
Remarks.....

River Basin \_\_\_\_\_

Also in: Plat No. _____ Twp. _____ Rge. _____	Plat No. _____ Twp. _____ Rge. _____	Plat No. _____ Twp. _____ Rge. _____
Plat No. _____ Twp. _____ Rge. _____	Plat No. _____ Twp. _____ Rge. _____	Plat No. _____ Twp. _____ Rge. _____

Information From:  
Field Survey



Land Ownership

---

---

---

County Lake

T. 23N R. 19W Plat No. 19

Farm Checked: Date 6-19-62

STATE OF MONTANA  
STATE ENGINEERS OFFICE  
Water Resources Survey

Photo No. 1P-154

By Bill & John



Legal Land Owner Marion O. Hansen Address Finley Point

Operator Same Address \_\_\_\_\_

Water is delivered by:—  1. Private System;  2. Ditch Company;  3. State Project;  4. Federal Project;  5. Irrigation District

App. No. Decree No.	NAME OF APPROPRIATOR TO WHOM DECREED	NAME OF STREAM	Date App. Date Priority	Miner's Inches	In Use	NAME OF DITCH (Water Delivered By)	No.	R/F	Present Irr. Acres	Irrigable Acres
115e	Hanson	Flathead Lake			Yes	Hanson Pump	1	R	1.6	0

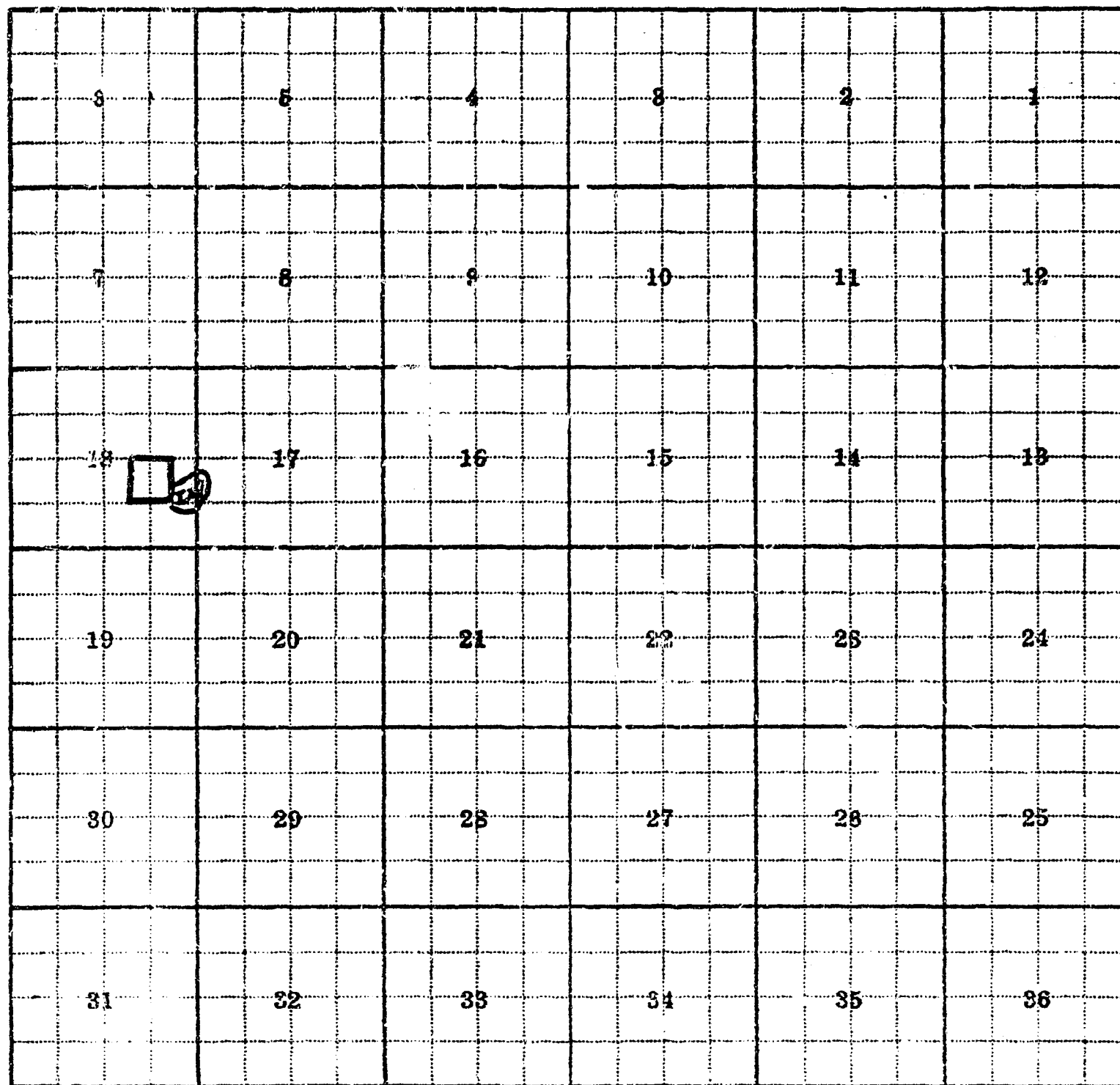
NOTE: R—Denotes Regular Irrigation. F—Flood Irrigation.

Adequate Supply: Yes  No  Explain \_\_\_\_\_  
Remarks \_\_\_\_\_

River Basin \_\_\_\_\_

Also in: Plat No. _____ Twp. _____ Rge. _____	Plat No. _____ Twp. _____ Rge. _____	Plat No. _____ Twp. _____ Rge. _____
Plat No. _____ Twp. _____ Rge. _____	Plat No. _____ Twp. _____ Rge. _____	Plat No. _____ Twp. _____ Rge. _____

Information From:  
S.P. Thurston



Land Ownership

---



---



---



F-1-A-5M-

County Lake

T. 23N R. 19W Plat No. 19

Farm Checked: Date 6-21-62

STATE OF MONTANA  
STATE ENGINEERS OFFICE

Photo No. 1P-166

By Bill & John

Water Resources Survey



Legal Land Owner Kenneth K. & Glenda F. Harlan Address \_\_\_\_\_

Operator Same Address \_\_\_\_\_

Water is delivered by:— 1. Private System; 2. Ditch Company; 3. State Project; 4. Federal Project; 5. Irrigation District

App. No. Decree No.	NAME OF APPROPRIATOR TO WHOM DECREED	NAME OF STREAM	Date App. Date Priority	Miner's Inches	In Use	NAME OF DITCH (Water Delivered By)	No.	R/F	Present Irr. Acres	Irrigable Acres
A-680	F.A. Buse	Unnamed Creek	9-2-13	80	18"-No		1			

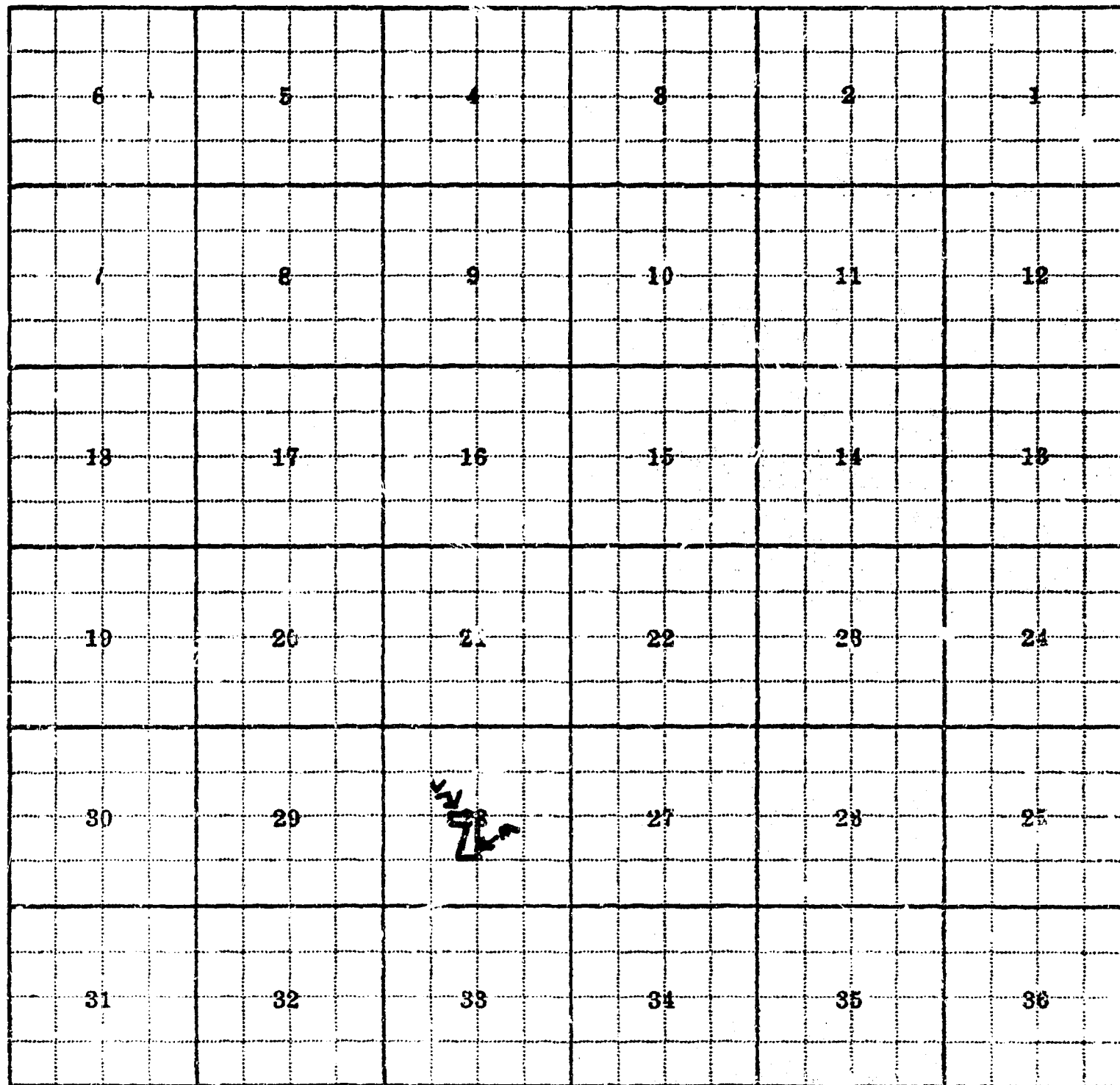
NOTE: R—Denotes Regular Irrigation. F—Flood Irrigation.

Adequate Supply: Yes \_\_\_\_\_ No \_\_\_\_\_ Explain \_\_\_\_\_  
Remarks \_\_\_\_\_

\_\_\_\_\_  
\_\_\_\_\_  
\_\_\_\_\_  
\_\_\_\_\_  
\_\_\_\_\_  
\_\_\_\_\_  
\_\_\_\_\_  
\_\_\_\_\_  
\_\_\_\_\_  
\_\_\_\_\_  
\_\_\_\_\_  
\_\_\_\_\_  
\_\_\_\_\_  
\_\_\_\_\_  
\_\_\_\_\_

Also in: Plat No. \_\_\_\_\_ Twp. \_\_\_\_\_ Rge. \_\_\_\_\_ | Plat No. \_\_\_\_\_ Twp. \_\_\_\_\_ Rge. \_\_\_\_\_ | Plat No. \_\_\_\_\_ Twp. \_\_\_\_\_ Rge. \_\_\_\_\_  
 Plat No. \_\_\_\_\_ Twp. \_\_\_\_\_ Rge. \_\_\_\_\_ | Plat No. \_\_\_\_\_ Twp. \_\_\_\_\_ Rge. \_\_\_\_\_ | Plat No. \_\_\_\_\_ Twp. \_\_\_\_\_ Rge. \_\_\_\_\_

River Basin \_\_\_\_\_  
Information From: G.J. Rogers



Land Ownership

---

---

---

F-1-A-5M-

County.....Lake.....

T.23N....R.19W.... Plat No....19....

Farm Checked: Date.....6-20-62.....

STATE OF MONTANA  
STATE ENGINEERS OFFICE  
Water Resources Survey

Photo No. ....1P-165, 166.....

By.....Bill & John.....

Legal Land Owner.....H.E. Harrel (deceased) - Mrs. H.E. Harrell.....

Address.....Finley Point.....

Operator.....Schoonover.....

Address.....Same.....

Water is delivered by:--  1. Private System;      2. Ditch Company;      3. State Project;      4. Federal Project;      5. Irrigation District

App. No. Decree No.	NAME OF APPROPRIATOR TO WHOM DECREEED	NAME OF STREAM	Date App. Date Priority	Miner's Inches	In Use	NAME OF DITCH (Water Delivered By)	No.	R/F	Present Irr. Acres	Irrigable Acres
D-13	H.E. Harrell	Skidoo Creek	5-12-28	40	Yes	Harrell Ditch	1	R	18.0	0
A-840	W.F. McDonald	Unnamed Stream	6-29-32	80	No					

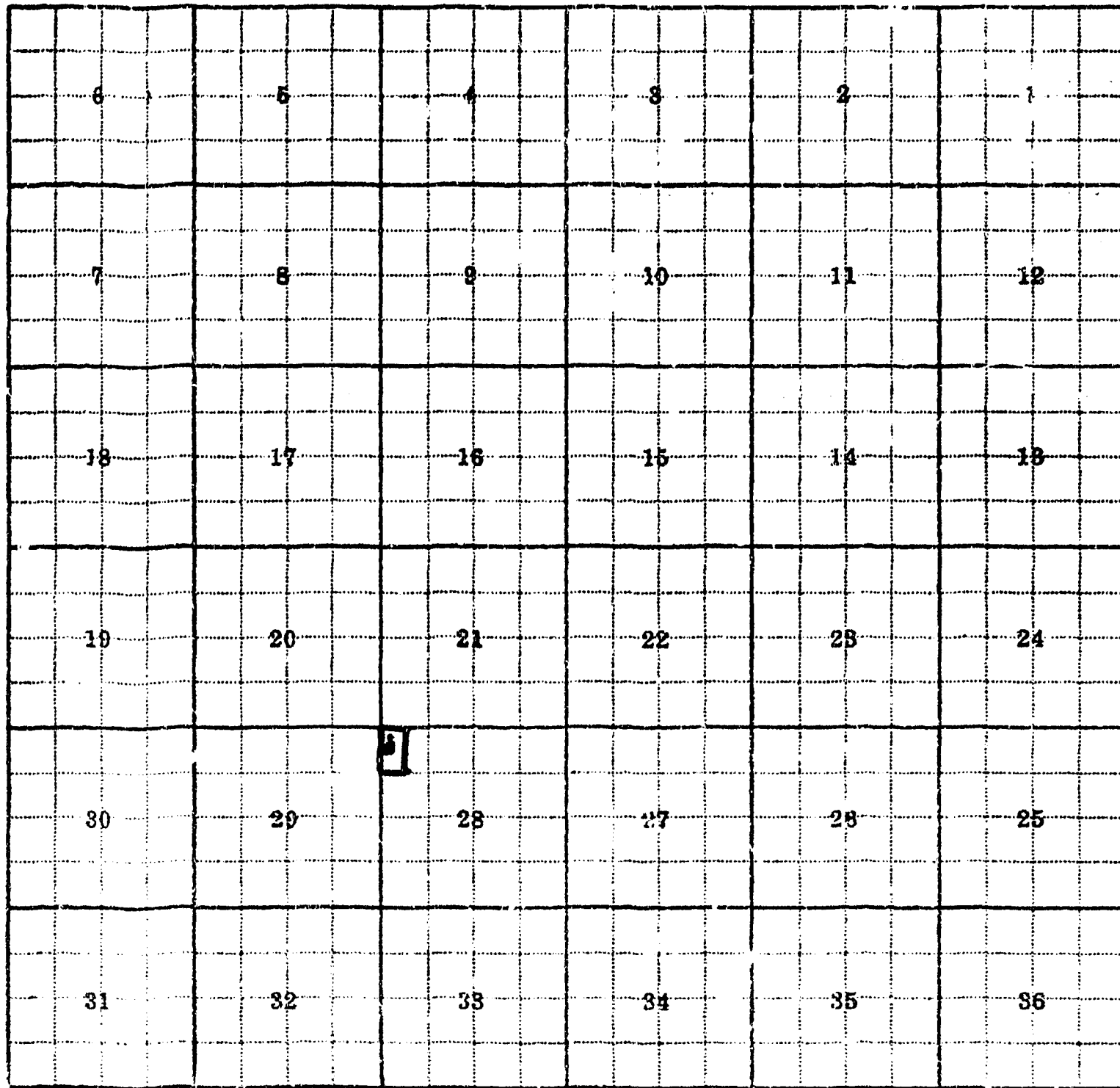
NOTE: R—Denotes Regular Irrigation.      F—Flood Irrigation.

Adequate Supply: Yes  No..... Explain.....  
Remarks.....  
.....  
.....  
.....  
.....  
.....  
.....  
.....  
.....  
.....  
.....  
.....

..... River Basin.....  

Also in: Plat No..... Twp..... Rge.....	Plat No..... Twp..... Rge.....	Plat No..... Twp..... Rge.....	Plat No..... Twp..... Rge.....
Plat No..... Twp..... Rge.....	Plat No..... Twp..... Rge.....	Plat No..... Twp..... Rge.....	Plat No..... Twp..... Rge.....

Information From:  
Leo Wise



Land Ownership

County Lake

Farm Checked: Date 6-20-62

By Bill & John

Legal Land Owner H.W. Hart

Operator

Water is delivered by: (1) Private System; 2. Ditch Company; 3. State Project; 4. Federal Project; 5. Irrigation District

STATE OF MONTANA  
STATE ENGINEERS OFFICE  
Water Resources Survey



T. 23N R. 19W Plat No. 19

Photo No. 2F-165

App. No. Decree No.	NAME OF APPROPRIATOR TO WHOM DECREED	NAME OF STREAM	Date App. Date Priority	Mine's Inches	In Use	NAME OF DITCH (Water Delivered By)	No.	R/F	Present Irr. Acres	Irrigable Acres
Use	H.W. Hart	Flathead Lake			Yes	Pump & Sprinkler	1	R		

NOTE: R—Denotes Regular Irrigation. F—Flood Irrigation.

Adequate Supply: Yes..... No..... Explain.....

Remarks Lots 8, 9, 10 Sutherland Beach Tracts, NW 1/4, SE 1/4, Sec. 20

River Basin

Also in: Plat No. .... Twp. .... Rge. ....	Plat No. .... Twp. .... Rge. ....	Plat No. .... Twp. .... Rge. ....
Plat No. .... Twp. .... Rge. ....	Plat No. .... Twp. .... Rge. ....	Plat No. .... Twp. .... Rge. ....

Information From:

R.H. Wollin

6	5	4	3	2	1
7	8	9	10	11	12
13	14	15	16	17	18
19	20	21	22	23	24
25	26	27	28	29	30
31	32	33	34	35	36

Land Ownership \_\_\_\_\_

\_\_\_\_\_

\_\_\_\_\_

County Lake

T.23N R.19W Plat No. 19

Farm Checked: Date 6-21-62

STATE OF MONTANA  
STATE ENGINEERS OFFICE  
Water Resources Survey

Photo No. 1P-166

By Bill & John



Legal Land Owner Emma M. Hayward

Address Polson

Operator Same

Address

Water is delivered by: 1 Private System; 2. Ditch Company; 3. State Project; 4. Federal Project; 5. Irrigation District

App. No. Decree No.	NAME OF APPROPRIATOR TO WHOM DECREED	NAME OF STREAM	Date App. Date Priority	Miner's Inches	In Use	NAME OF DITCH (Water Delivered By)	No.	R/F	Present Irr. Acres	Irrigable Acres
A-905	John J. Rosenberger	Unnamed Spring	7-25-17	20	No, Part					
A-766	Ed J. Holter	Unnamed Stream	8-30-29	40						
D-14	John Rosenberger	Skidco Creek	6-24-29	40	Yes, Part	Harrell D.	1	R	18.0	0

NOTE: R—Denotes Regular Irrigation. F—Flood Irrigation.

Adequate Supply: Yes K No Explain

Remarks

River Basin

Also in: Plat No. Twp. Rge.	Plat No. Twp. Rge.	Plat No. Twp. Rge.
Plat No. Twp. Rge.	Plat No. Twp. Rge.	Plat No. Twp. Rge.

Information From:  
Field Check

6	5	4	3	2	1
7	8	9	10	11	12
13	14	15	16	17	18
19	20	21	22	23	24
25	26	27	28	29	30
31	32	33	34	35	36

Land Ownership

---



---



---



County Lake

T. 23N. R. 19W. Plat No. 19

Farm Checked: Date 6-21-62

STATE OF MONTANA  
STATE ENGINEERS OFFICE  
Water Resources Survey

Photo No. 1P-166

By Bill & John



Legal Land Owner J.E. Hayward

Address Polson

Operator Same

Address

Water is delivered by:— 1. Private System; 2. Ditch Company; 3. State Project; 4. Federal Project; 5. Irrigation District

App. Decree No.	NAME OF APPROPRIATOR TO WHOM DECREED	NAME OF STREAM	Date App. Date Priority	Miner's Inches	In Use	NAME OF DITCH (Water Delivered By)	No.	R/F	Present Irr. Acres	Irrigable Acres
A-757	Geo. Harrell	2 Springs	8-25-10	80	No, Part					
A-948	Elizabeth Turner	Spring	10-16-15	10	No, Part					
A-949	Elizabeth Turner	Unnamed Spring	11-25-35	2	No, Part					
A-950	Elizabeth Turner	Unnamed Stream	8-3-37	10	No, Part					
		NO IRRIGATION								

NOTE: R—Denotes Regular Irrigation. F—Flood Irrigation.

Adequate Supply: Yes  No  Explain   
Remarks

River Basin

Also in: Plat No. <u>        </u> Twp. <u>        </u> Rge. <u>        </u>	Plat No. <u>        </u> Twp. <u>        </u> Rge. <u>        </u>	Plat No. <u>        </u> Twp. <u>        </u> Rge. <u>        </u>
Plat No. <u>        </u> Twp. <u>        </u> Rge. <u>        </u>	Plat No. <u>        </u> Twp. <u>        </u> Rge. <u>        </u>	Plat No. <u>        </u> Twp. <u>        </u> Rge. <u>        </u>

Information From:  
Field Check

6	5	4	3	2	1
7	8	9	10	11	12
13	14	15	16	17	18
19	20	21	22	23	24
25	26	27	28	29	30
31	32	33	34	35	36

Land Ownership

---



---



---

County Lake

Farm Checked: Date 6-20-62

By Bill L. & John L.

Legal Land Owner Mrs. Louise Heddon

Operator Same

Water is delivered by:—  1. Private System;      2. Ditch Company;      3. State Project;      4. Federal Project;      5. Irrigation District

**STATE OF MONTANA  
STATE ENGINEERS OFFICE  
Water Resources Survey**



T. 23N R. 19W Plat No. 19

Photo No. 1P-165

App. No. Decree No.	NAME OF APPROPRIATOR TO WHOM DECREED	NAME OF STREAM	Date App. Date Priority	Miner's Inches	In Use	NAME OF DITCH (Water Delivered By)	Irrigation		Present Irr. Acres	Irrigable Acres
							No.	R/F		
A-1112	W.H. Weishair	Unnamed Spring	6-19-33	100	Yes-Part	Sprinkler	1	R	3.24	0
									3.0	0
									6.24	

NOTE: R—Denotes Regular Irrigation.      F—Flood Irrigation.


Adequate Supply: Yes..... No..... Explain.....

Remarks Lot 19, NE 1/4 SE 1/4 Sec. 20  
Has 15" of A-1112

River Basin

Also in: Plat No. .... Twp. .... Rge. ....	Plat No. .... Twp. .... Rge. ....	Plat No. .... Twp. .... Rge. ....	Plat No. .... Twp. .... Rge. ....
Plat No. .... Twp. .... Rge. ....	Plat No. .... Twp. .... Rge. ....	Plat No. .... Twp. .... Rge. ....	Plat No. .... Twp. .... Rge. ....

Information From:  
Geo. Heddon



Land Ownership

---

---

---

F-1-A-5M-

County Lake

T. 23N R. 19W Plat No. 19 ✓

Farm Checked: Date 6-21-62

STATE OF MONTANA  
STATE ENGINEERS OFFICE  
Water Resources Survey

Photo No. 1P-165, 166

By Bill & John

Legal Land Owner Marie Herzel

Address Finley Point

Operator George Herzel

Address Same

Water is delivered by: — 1 Private System; 2. Ditch Company; 3. State Project; 4. Federal Project; 5. Irrigation District

App. No. Decree No.	NAME OF APPROPRIATOR TO WHOM DECREED	NAME OF STREAM	Date App. Date Priority	Miner's Inches	In Use	NAME OF DITCH (Water Delivered By)	No.	R/F	Present Irr. Acres	Irrigable Acres
A-504	Charles Allard	Skidoo Creek	7-17-14	80	No					
A-509	A.J. Connally	Skidoo Creek	7-11-29	80	Yes	Harrell Ditch)				
A-510	A.J. Connally	Skidoo Creek	8-22-29	80	Yes	Harrell Ditch)	1	R	68.0	0
A-518	Charles Allard	Skidoo Creek Branch	7-10-14	80	No					

NOTE: R—Denotes Regular Irrigation. F—Flood Irrigation.

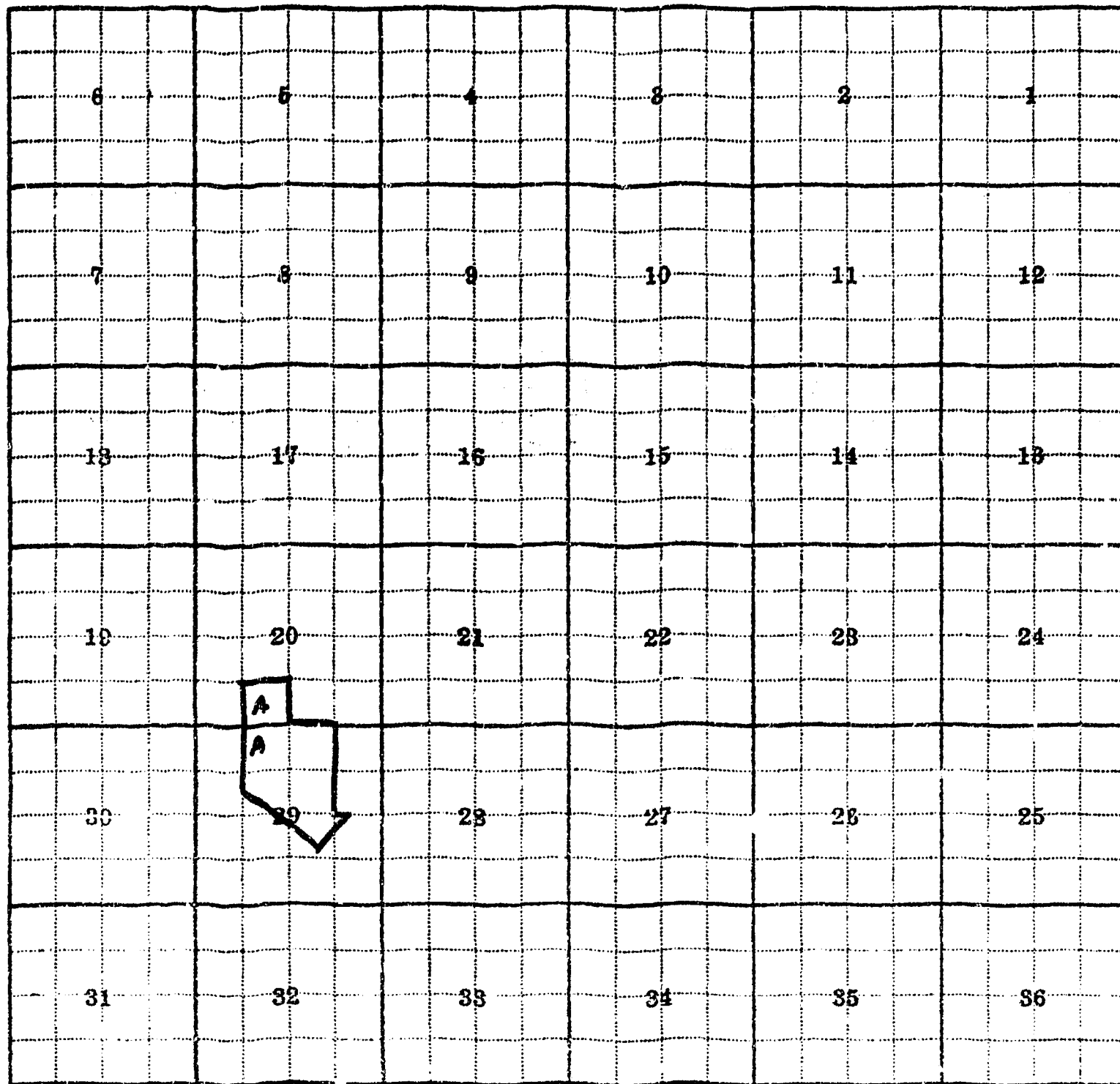
Adequate Supply: Yes  No ..... Explain .....

Remarks .....

River Basin

Also in: Plat No. .... Twp. .... Rge. ....	Plat No. .... Twp. .... Rge. ....	Plat No. .... Twp. .... Rge. ....
Plat No. .... Twp. .... Rge. ....	Plat No. .... Twp. .... Rge. ....	Plat No. .... Twp. .... Rge. ....

Information From:  
A. & George Herzel



Land Ownership

County Lake

T. 23N R. 19W Plat No. 19

Farm Checked: Date 6-20-62

STATE OF MONTANA  
STATE ENGINEERS OFFICE  
Water Resources Survey

Photo No. 1P-165

By Bill L.



Legal Land Owner Vernon W. & Naomi D. Hintzman

Address.....

Operator Same

Address.....

Water is delivered by:— (1) Private System; 2. Ditch Company; 3. State Project; 4. Federal Project; 5. Irrigation District

APP. No. Decree No	NAME OF APPROPRIATOR TO WHOM DECREED	NAME OF STREAM	Date App. Date Priority	Miner's Inches	In Use	NAME OF DITCH (Water Delivered By)	No.		Present Irr. Acres	Irrigable Acres
							No.	R/F		
Use	V.W. Hintzman	Flathead Lake			Yes	Pump & Sprinkler	1	R	2.0	0

NOTE: R—Denotes Regular Irrigation. F—Flood Irrigation.

Adequate Supply: Yes  No..... Explain.....

Remarks.....

Lot 3, Harrells Villa Tracts, Sec. 21

River Basin.....

Also in: Plat No. .... Twp. .... Rge. ....	Plat No. .... Twp. .... Rge. ....	Plat No. .... Twp. .... Rge. ....
Plat No. .... Twp. .... Rge. ....	Plat No. .... Twp. .... Rge. ....	Plat No. .... Twp. .... Rge. ....

Information From:  
Geo. Heddon

6	6	4	8	2	1
7	8	9	10	11	12
18	17	16	15	14	13
19	20	21	22	23	24
30	29	28	27	26	25
31	32	33	34	35	36

Land Ownership

---



---



---



F-1-A-5M-

County..... Lake

Farm Checked: Date..... 6-26-62

By..... Bill & John

STATE OF MONTANA  
STATE ENGINEERS OFFICE  
Water Resources Survey

T 23N R 19W Plat No 19

Photo No. 4P-141

Legal Land Owner..... Arthur C. Hoefert Address..... East Shore

Operator..... Same Address.....

Water is delivered by:—  1. Private System;            2. Ditch Company;            3. State Project;            4. Federal Project;            5. Irrigation District

App. No. Decree No.	NAME OF APPROPRIATOR TO WHOM DECREED	NAME OF STREAM	Date App. Date Priority	Miner's Inches	In Use	NAME OF DITCH (Water Delivered By)	No.	R/F	Present Irr. Acres	Irrigable Acres
A-552	A.E. Williamson	Station Creek	10-16-31	40	Yes	Hoefert Sprinkler	1	R	14.0	0
A-764	A.C. Hoefert=	Springs	8-17-46	80	No					

NOTE: R—Denotes Regular Irrigation.    F—Flood Irrigation.


Adequate Supply: Yes  No  Explain.....

Remarks.....

River Basin.....

Also in: Plat No..... Twp..... Rge	Plat No..... Twp..... Rge	Plat No..... Twp..... Rge
Plat No..... Twp..... Rge	Plat No..... Twp..... Rge	Plat No..... Twp..... Rge

Information From:  
A. Hoefert



Land Ownership

---

---

---

County..... Lake .....

T. 23N R. 19W Plat No. 19

Farm Checked: Date 6-20-62 .....

**STATE OF MONTANA**  
**STATE ENGINEERS OFFICE**  
**Water Resources Survey**

Photo No. 1P-165 .....

By..... Bill L. & John L. .....



Legal Land Owner..... John N. Hosking Sr. ..... Address.....

Operator..... Same ..... Address.....

Water is delivered by:—  1. Private System;      2. Ditch Company;      3. State Project;      4. Federal Project;      5. Irrigation District

App. No. Decree No.	NAME OF APPROPRIATOR TO WHOM DECREED	NAME OF STREAM	Date App. Priority	Miner's Inches	In Use	NAME OF DITCH (Water Delivered By)	No.	R/F	Present Irr. Acres	Irrigable Acres
A-1112	W.H. Weishair	Unmed Spring (Weishair spring)	6-19-33	100	Part, yes	Sprinkler	1	R	1.0	0

NOTE: R—Denotes Regular Irrigation.    F—Flood Irrigation.

Adequate Supply: Yes  No  Explain.....

Remarks.....  
Lot 24, NE 1/4, SE 1/4, Sec. 20  
Has 15.9392" of A-1112

River Basin.....

Also in: Plat No. .... Twp. .... Rge. ....	Plat No. .... Twp. .... Rge. ....	Plat No. .... Twp. .... Rge. ....
Plat No. .... Twp. .... Rge. ....	Plat No. .... Twp. .... Rge. ....	Plat No. .... Twp. .... Rge. ....

Information from:  
Geo. Herndon

6	5	4	3	2	1
7	8	9	10	11	12
13	14	15	16	17	18
19	20	21	22	23	24
25	26	27	28	29	30
31	32	33	34	35	36

Land Ownership

County Lake

STATE OF MONTANA  
STATE ENGINEERS OFFICE  
Water Resources Survey

T. 23N. R. 19W. Plat No. 19

Farm Checked: Date 6-26-62

Photo No. 4P-141

By Bill & John



Legal Land Owner Wm. B. & Isabel Jacklin

Address East Shore

Operator Same

Address

Water is delivered by:— 1. Private System; 2. Ditch Company; 3. State Project; 4. Federal Project; 5. Irrigation District

App. No. Decree No.	NAME OF APPROPRIATOR TO WHOM DECREED	NAME OF STREAM	Date App. Date Priority	Minor's Inches	In Use	NAME OF DITCH (Water Delivered By)	No.	R/F	Present Irr. Acres	Irrigable Acres
A-859	C.H. Mullin	Unnamed Creek	1-27-32	50	No, Part					
A-1109	Vance V. Veach	Unnamed Stream	7-29-15	5	No, Part					
		NO IRRIGATION								


NOTE: R—Denotes Regular Irrigation. F—Flood Irrigation.

Adequate Supply: Yes  No  Explain \_\_\_\_\_  
Remarks \_\_\_\_\_

River Basin \_\_\_\_\_

Also in: Plat No. _____ Twp. _____ Rge. _____	Plat No. _____ Twp. _____ Rge. _____	Plat No. _____ Twp. _____ Rge. _____
Plat No. _____ Twp. _____ Rge. _____	Plat No. _____ Twp. _____ Rge. _____	Plat No. _____ Twp. _____ Rge. _____

Information From:  
Field Survey



Land Ownership

---

---

---

County Lake

T. 23N. R. 19W Plat No. 19

Farm Checked: Date 6-25-62

STATE OF MONTANA  
STATE ENGINEERS OFFICE  
Water Resources Survey

Photo No. 1P-165

By Bill & John



Legal Land Owner Ernest Klepetko

Address

Operator \* Same

Address

Water is delivered by:-- (1) Private System; 2. Ditch Company; 3. State Project; 4. Federal Project; 5. Irrigation District

App. No. Decree No.	NAME OF APPROPRIATOR TO WHOM DECREED	NAME OF STREAM	Date App. Date Priority	Miner's Inches	In Use	NAME OF DITCH (Water Delivered By)	No.	R/F	Present Irr. Acres	Irrigable Acres
A-516	Clarence B. Long	Skidoo Creek	8-17-15	40	Yes, Part	Klepetko Sprinkler	1	R	4.0	0

NOTE: R--Denotes Regular Irrigation. F--Flood Irrigation.

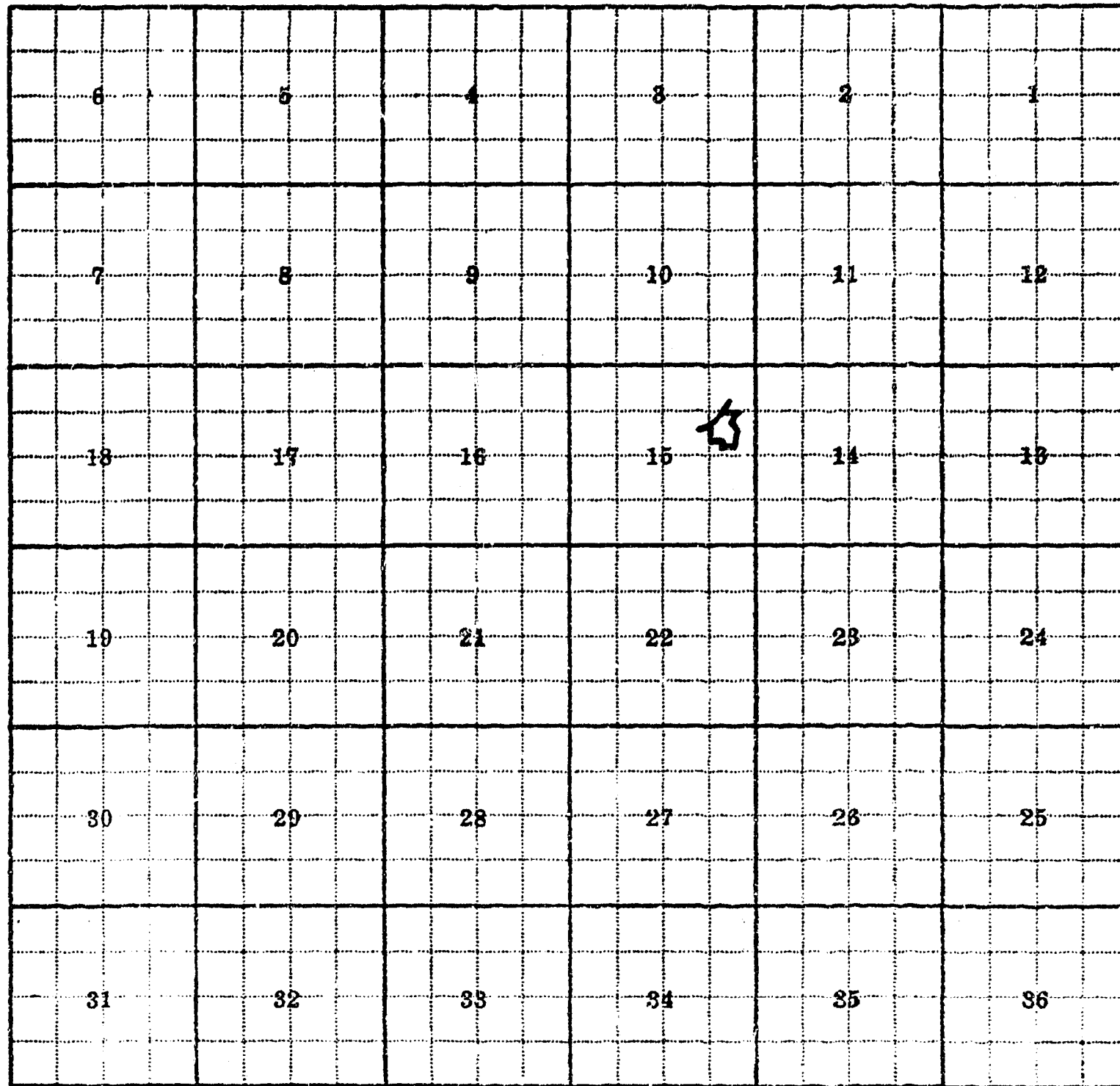
Adequate Supply: Yes  No  Explain

Remarks: \* This right is divided proportionatly between the various landowners in SENE, Sec. 21 but used only by Ernest Klepetko

River Basin

Also in: Plat No. Twp. Rge.	Plat No. Twp. Rge.	Plat No. Twp. Rge.
Plat No. Twp. Rge.	Plat No. Twp. Rge.	Plat No. Twp. Rge.

Information From:  
Guy P. Bliss



Land Ownership



County Lake

T. 23N R. 19W Plat No. 19

Farm Checked: Date 1-2

**STATE OF MONTANA  
STATE ENGINEERS OFFICE  
Water Resources Survey**

Photo No. ....

By .....

Legal Land Owner Lambert Orchard Homes - See special plat. Address .....

Address .....

Operator .....

Address .....

Water is delivered by:— 1. Private System; 2. Ditch Company; 3. State Project; 4. Federal Project; 5. Irrigation District

App. No. Decree No.	NAME OF APPROPRIATOR TO WHOM DECREED	NAME STREAM	Date App. Date Priority	Miner's Inches	In Use	NAME OF DITCH (Water Delivered By)		Present Irr. Acres	Irrigable Acres
						No.	R/F		
A-621	Harvey A. Gookin	Leader Creek	6-18-45	6					
A-681	Geo. F. Buzzard	2 Springs	12-20-41	100					
A-757	George Harrell	2 Springs	8-25-10	80					
A-766	Ed J. Holter	Unnamed Stream	8-30-29	40					
A-905	John J. Rosenberger	Unnamed Spring	7-25-17	20					
A-942	W.W. Taylor	Unnamed Spring	11-25-35	2					
A-948	Elizabeth Turner	Spring	10-16-15	10					
A-949	Elizabeth Turner	Unnamed Spring	11-25-35	2					
A-950	Elizabeth Turner	Unnamed Stream	8-30-37	10					
A-770	Mabel Howell etal	Unnamed Stream	5-17-33	40					
A-860	Dora Murgittroye	Unnamed Stream	8-4-17	160					
A-826	Wm. J. Marshall	Springs	8-25-10	80					
D-14	John Rosenberger	Skidoo Creek	6-24-29	40	Yes				

NOTE: R—Denotes Regular Irrigation. F—Flood Irrigation.

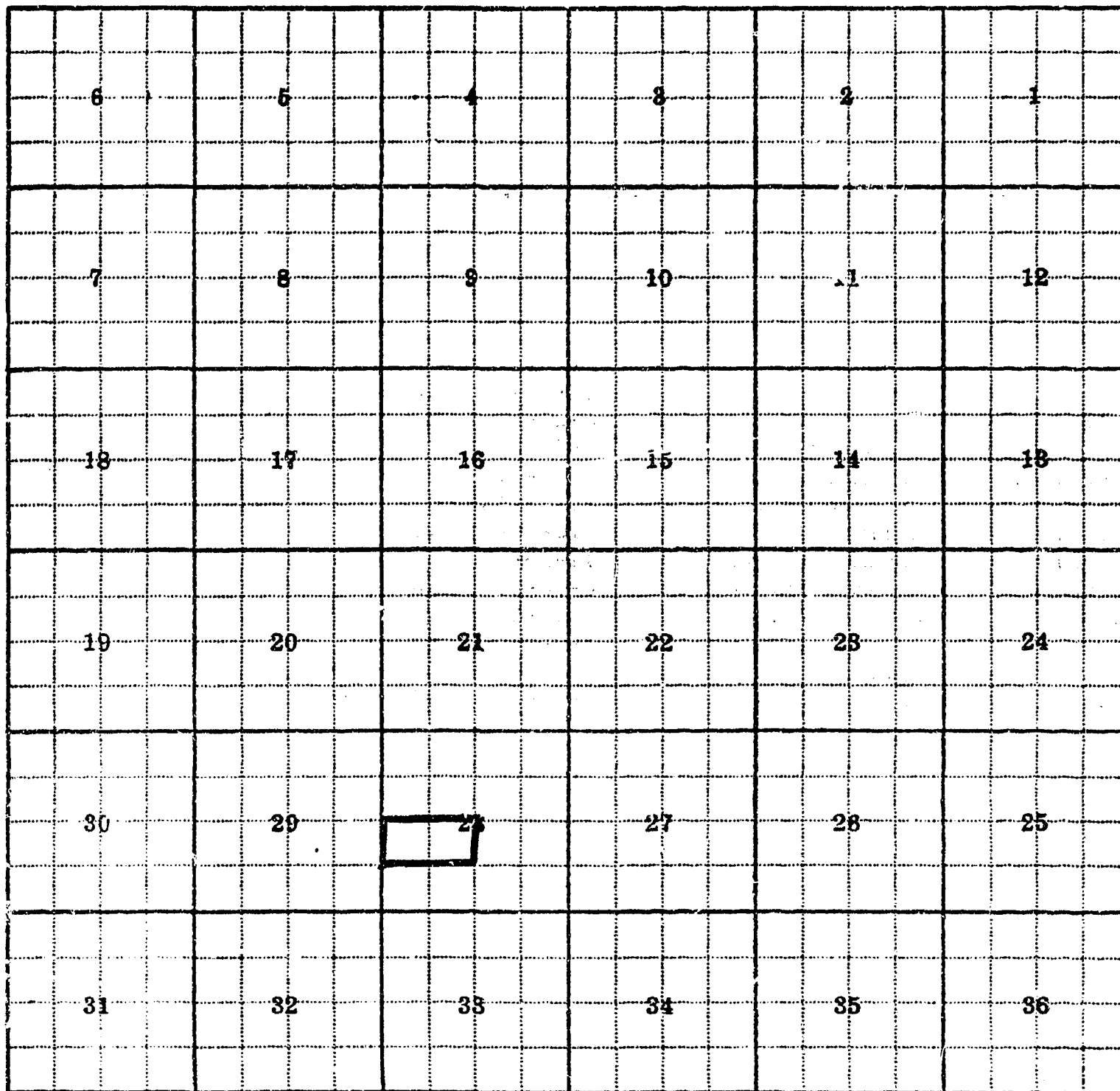
Adequate Supply: Yes ..... No ..... Explain .....

Remarks .....

River Basin .....

Also in: Plat No. .... Twp. .... Rge. ....	Plat No. .... Twp. .... Rge. ....	Plat No. .... Twp. .... Rge. ....
Plat No. .... Twp. .... Rge. ....	Plat No. .... Twp. .... Rge. ....	Plat No. .... Twp. .... Rge. ....

Information From: .....



Land Ownership

---

---

---

F-1-A-5M-

County... Lake

T23N... R. 19W... Plat No. 19

Farm Checked: Date 6-26-62

STATE OF MONTANA  
STATE ENGINEERS OFFICE  
Water Resources Survey

Photo No. 4P-140

By Bill & John

Legal Land Owner William R. Lane Address East Shore

Operator Same Address

Water is delivered by: 1 Private System; 2. Ditch Company; 3. State Project; 4. Federal Project; 5. Irrigation District

App. No. Decree No.	NAME OF APPROPRIATOR TO WHOM DECREED	NAME OF STREAM	Date App. Date Priority	Miner's Inches	In Use	NAME OF DITCH (Water Delivered By)	No.	R/F	Present Irr. Acres	Irrigable Acres
A-803A	W.R. Lane	Unnamed Springs	9-9-24	All	Yes	Lane Sprinkler	1	R	2.0	0

NOTE: R—Denotes Regular Irrigation. F—Flood Irrigation.

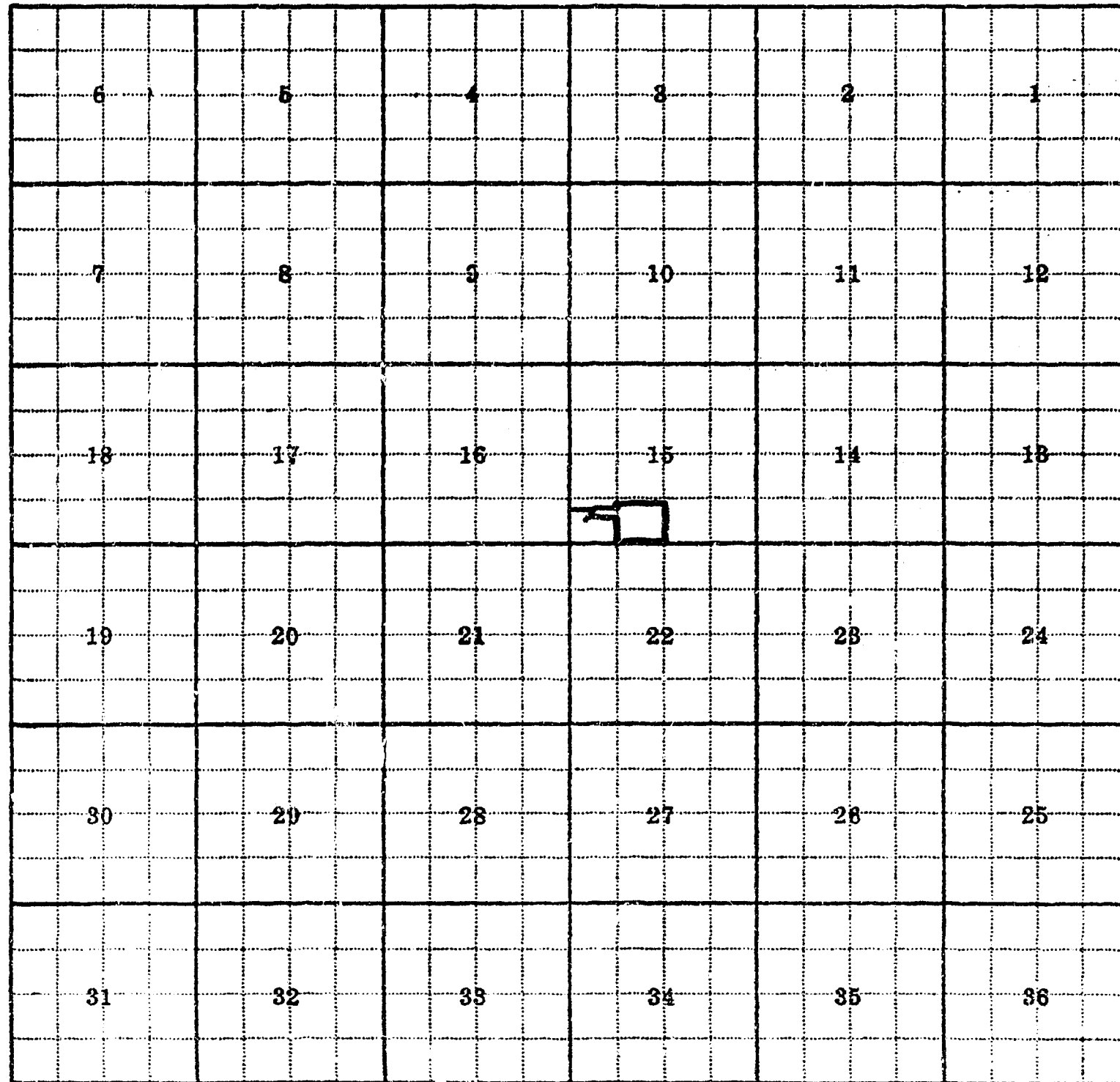
Adequate Supply: Yes  No  Explain

Remarks

River Basin

Also in: Plat No. Twp. Rge.	Plat No. Twp. Rge.	Plat No. Twp. Rge.
Plat No. Twp. Rge.	Plat No. Twp. Rge.	Plat No. Twp. Rge.

Information From:  
W.R. Lane



Land Ownership

---

---

County Lake

T 23N R 19W Plat No. 19

Farm Checked: Date 6-20-62

STATE OF MONTANA  
STATE ENGINEERS OFFICE  
Water Resources Survey

Photo No. 1P-165

By Bill & John



Legal Land Owner Ray Lawin

Address .....

Operator Same

Address .....

Water is delivered by:— 1. Private System; 2. Ditch Company; 3. State Project; 4. Federal Project; 5. Irrigation District

App. No. Decree No.	NAME OF APPROPRIATOR TO WHOM DECREED	NAME OF STREAM	Date App. Date Priority	Miner's Inches	In Use	NAME OF DITCH (Water Delivered By)	No.	R/F	Present Irr. Acres	Irrigable Acres
Use	Ray Lawin	Flathead Lake			Yes	Pump & Sprinkler	1	R	1.0	0
* Use	Ray Lawin	Flathead Lake			Yes	Pump & Sprinkler	1	R	1.0	0
									2.0	0

NOTE: R—Denotes Regular Irrigation. F—Flood Irrigation.

Adequate Supply: Yes..... No..... Explain.....  
Remarks.....

New Addition - Lot 3, Sutherland Beach Tracts, NW 1/4 SE 1/4 Sec. 20

\* Lot 6, Sec. 21, Harrells Villa Tracts

River Basin.....

Also in: Plat No. .... Twp. .... Rge. ....	Plat No. .... Twp. .... Rge. ....	Plat No. .... Twp. .... Rge. ....	Plat No. .... Twp. .... Rge. ....
Plat No. .... Twp. .... Rge. ....	Plat No. .... Twp. .... Rge. ....	Plat No. .... Twp. .... Rge. ....	Plat No. .... Twp. .... Rge. ....

Information From:  
R.H. Wollin

6	5	4	3	2	1
7	8	9	10	11	12
13	14	15	16	17	18
19	20	21	22	23	24
25	26	27	28	29	30
31	32	33	34	35	36

Land Ownership

---



---



---



6	5	4	3	2	1
7	8	9	10	11	12
13	14	15	16	17	18
19	20	21	22	23	24
25	26	27	28	29	30
31	32	33	34	35	36

Land Ownership

---



---



---



County Lake

T. 23N R. 19W Plat No. 19

Farm Checked: Date 6-26-62

STATE OF MONTANA  
STATE ENGINEERS OFFICE  
Water Resources Survey

Photo No. 4P-140

By Bill & John

Legal Land Owner Milton & Fay Leigh

Address East Shore

Operator \_\_\_\_\_

Address \_\_\_\_\_

Water is delivered by:—  1. Private System;     2. Ditch Company;     3. State Project;     4. Federal Project;     5. Irrigation District

App. No. Decree No.	NAME OF APPROPRIATOR TO WHOM DECREED	NAME OF STREAM	Date App. Date Priority	Miner's Inches	In Use	NAME OF DITCH (Water Delivered By)	No.	R/F	Present Irr. Acres	Irrigable Acres
A-803	Wm. E. Lane	Unnamed Stream	5-20-18	25	Yes-Part	Leigh Sprinklers	1	R	1.5	0

NOTE: R—Denotes Regular Irrigation.     F—Flood Irrigation.

Adequate Supply: Yes...  No...     Explain \_\_\_\_\_

Remarks \_\_\_\_\_

\_\_\_\_\_

\_\_\_\_\_

\_\_\_\_\_

\_\_\_\_\_

\_\_\_\_\_

\_\_\_\_\_

\_\_\_\_\_

\_\_\_\_\_

\_\_\_\_\_

\_\_\_\_\_

\_\_\_\_\_

\_\_\_\_\_

\_\_\_\_\_

\_\_\_\_\_

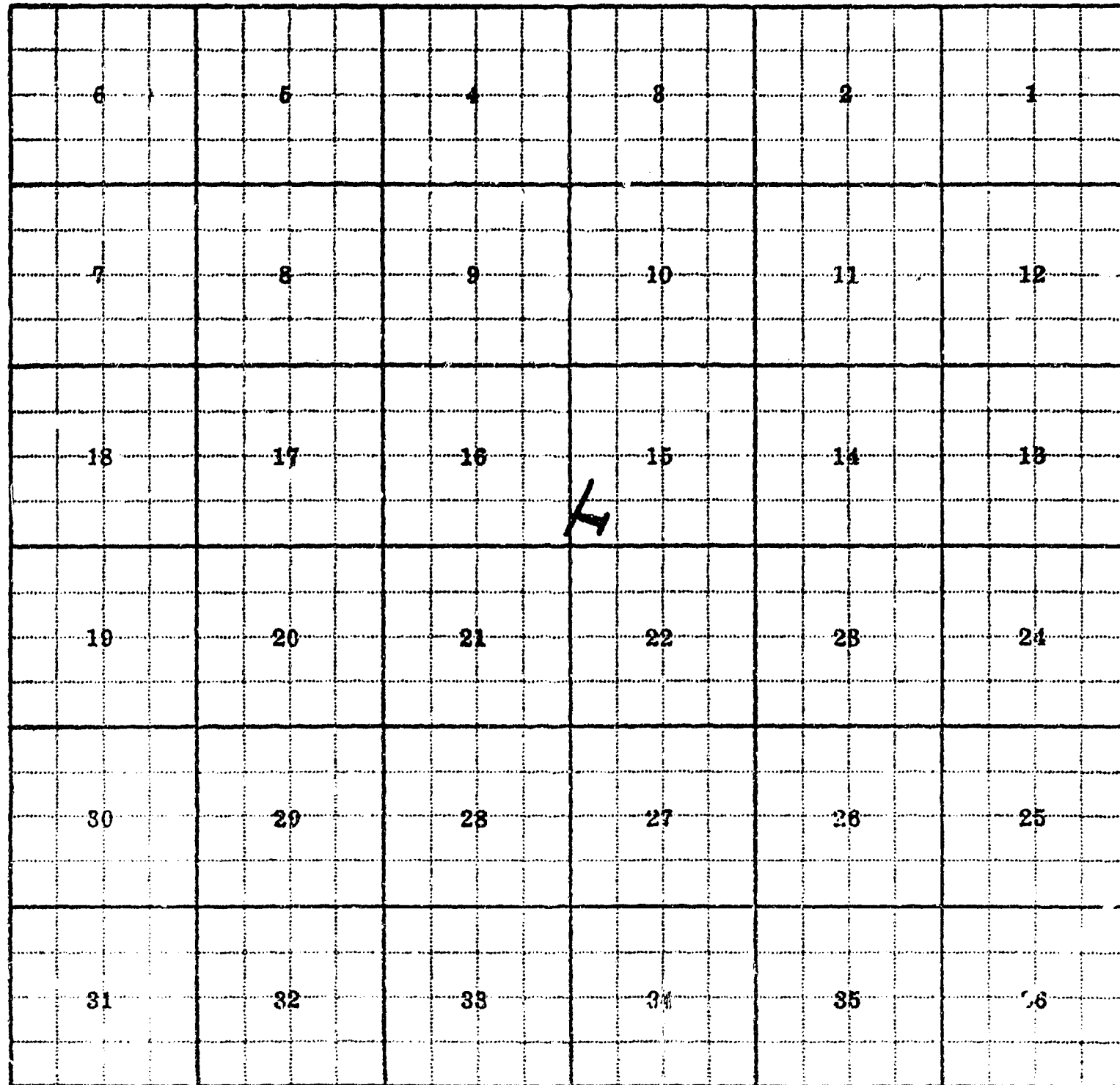
\_\_\_\_\_

\_\_\_\_\_

River Basin \_\_\_\_\_

Also in: Plat No. _____ Twp. _____ Rge. _____	Plat No. _____ Twp. _____ Rge. _____	Plat No. _____ Twp. _____ Rge. _____
Plat No. _____ Twp. _____ Rge. _____	Plat No. _____ Twp. _____ Rge. _____	Plat No. _____ Twp. _____ Rge. _____

Information From: W.R. Lane



Land Ownership

---

---

---

County Lake

T. 23NR 19W. Plat No. 19

Farm Checked: Date 6-26-62

STATE OF MONTANA  
STATE ENGINEERS OFFICE  
Water Resources Survey

Photo No. 1P-165

By Bill & John



Legal Land Owner Ford B. Leinard

Address East Shore

Operator Same

Address \_\_\_\_\_

Water is delivered by:—  Private System;  2. Ditch Company;  3. State Project;  4. Federal Project;  5. Irrigation District

App. No. Decree No.	NAME OF APPROPRIATOR TO WHOM DECREEED	NAME OF STREAM	Date App. Date Priority	Miner's Inches	In Use	NAME OF DITCH (Water Delivered By)	No.	R/F	Present Irr. Acres	Irrigable Acres
A-815	O.M. Lindsay	Unnamed Stream (Holmes Creek)	8-10-23	40	Yes	Sprinkler	1	R	1.0	0

NOTE: R—Denotes Regular Irrigation. F—Flood Irrigation.


Adequate Supply: Yes  No  Explain \_\_\_\_\_

Remarks \_\_\_\_\_  
\_\_\_\_\_  
\_\_\_\_\_  
\_\_\_\_\_  
\_\_\_\_\_  
\_\_\_\_\_  
\_\_\_\_\_  
\_\_\_\_\_  
\_\_\_\_\_  
\_\_\_\_\_  
\_\_\_\_\_

River Basin \_\_\_\_\_

Also in: Plat No. _____ Twp. _____ Rge. _____	Plat No. _____ Twp. _____ Rge. _____	Plat No. _____ Twp. _____ Rge. _____
Plat No. _____ Twp. _____ Rge. _____	Plat No. _____ Twp. _____ Rge. _____	Plat No. _____ Twp. _____ Rge. _____

Information From:  
Ford B. Leinard



Land Ownership

---

---

---

County Lake

STATE OF MONTANA  
STATE ENGINEERS OFFICE  
Water Resources Survey

T. 23N R. 19W Plat No. 19 ✓

Farm Checked: Date 6-20-62

Photo No. 1P-165

By Bill L. & John L.

Legal Land Owner Grover E. & Helen M. Lewis

Address

Operator

Address

Water is delivered by: ① Private System; 2. Ditch Company; 3. State Project; 4. Federal Project; 5. Irrigation District

App. No. Decree No.	NAME OF APPROPRIATOR TO WHOM DECREED	NAME OF STREAM	Date App. Date Priority	Miner's Inches	In Use	NAME OF DITCH (Water Delivered By)	No.	R/F	Present Irr. Acres	Irrigable Acres
A-1112	W.H. Weishair	Unnamed Spring (Weishair Spring)	6-19-33	100	Part-Yes	Sprinkler	1	R	2.00	0

NOTE: R—Denotes Regular Irrigation. F—Flood Irrigation.

Adequate Supply: Yes X No Explain

Remarks Lot 18, NW 1/4 SE 1/4 Sec. 20  
Has 8,0575" of A-1112

River Basin

Also in: Plat No.	Twp.	Rge.	Plat No.	Twp.	Rge.	Plat No.	Twp.	Rge.
Plat No.	Twp.	Rge.	Plat No.	Twp.	Rge.	Plat No.	Twp.	Rge.

Information From: Geo. Hedlin

6	5	4	3	2	1
7	8	9	10	11	12
13	14	15	16	17	18
19	20	21	22	23	24
25	26	27	28	29	30
31	32	33	34	35	36

Land Ownership

---



---



---

F-1-A-5M-

County Lake

T. 23N R. 19W Plat No. 19

Farm Checked: Date 6-26-62

STATE OF MONTANA  
STATE ENGINEERS OFFICE  
Water Resources Survey

Photo No. 4P-140

By Bill & John



Legal Land Owner Chistopher & Elsie F. Lindsey Address East Shore

Operator Same Address \_\_\_\_\_

Water is delivered by:—  1. Private System;  2. Ditch Company;  3. State Project;  4. Federal Project;  5. Irrigation District

App. No. Decree No.	NAME OF APPROPRIATOR TO WHOM DECREED	NAME OF STREAM	Date App. Date Priority	Miner's Inches	In Use	NAME OF DITCH (Water Delivered By)	No.	R/F	Present Irr. Acres	Irrigable Acres
A-674	T.J. Cronin & John Brocken	Spring	10-20-32	All	Yes	Lindsey Sprinkler	1	R	2.5	0

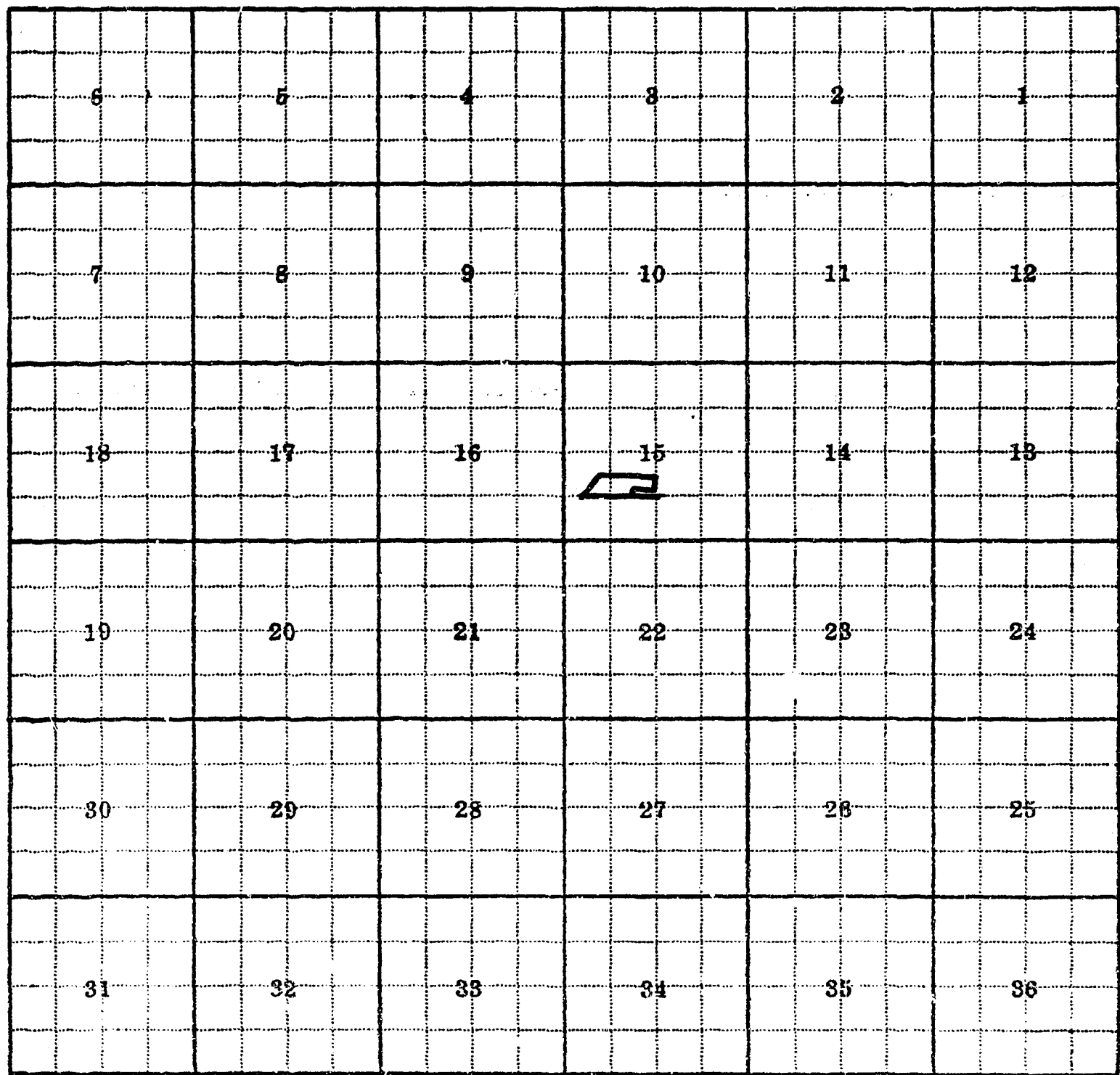
NOTE: R—Denotes Regular Irrigation. F—Flood Irrigation.

Adequate Supply: Yes  No  Explain \_\_\_\_\_  
Remarks \_\_\_\_\_  
\_\_\_\_\_  
\_\_\_\_\_  
\_\_\_\_\_  
\_\_\_\_\_  
\_\_\_\_\_  
\_\_\_\_\_  
\_\_\_\_\_  
\_\_\_\_\_

River Basin \_\_\_\_\_

Also in: Plat No. _____ Twp. _____ Rge. _____	Plat No. _____ Twp. _____ Rge. _____	Plat No. _____ Twp. _____ Rge. _____
Plat No. _____ Twp. _____ Rge. _____	Plat No. _____ Twp. _____ Rge. _____	Plat No. _____ Twp. _____ Rge. _____

Information From: M.E. Mann & Field Survey



Land Ownership

---

---

---



County..... Lake

T. 23N R. 19W Plat No. 19

Farm Checked: Date..... 6-19-62

STATE OF MONTANA  
STATE ENGINEERS OFFICE  
Water Resources Survey

Photo No. 1P-154

By..... Bill & John



Legal Land Owner..... Merlin D. Madsen

Address..... Finley Point

Operator..... Same

Address.....

Water is delivered by:— (1) Private System; 2. Ditch Company; 3. State Project; 4. Federal Project; 5. Irrigation District

App. No. Decree No.	NAME OF APPROPRIATOR TO WHOM DECREED	NAME OF STREAM	Date App. Date Priority	Miner's Inches	In Use	NAME OF DITCH (Water Delivered By)	No.	R/F	Present Irr. Acres	Irrigable Acres
Use		Flathead Lake			Yes	Madsen Pump	1	R	3.6	0

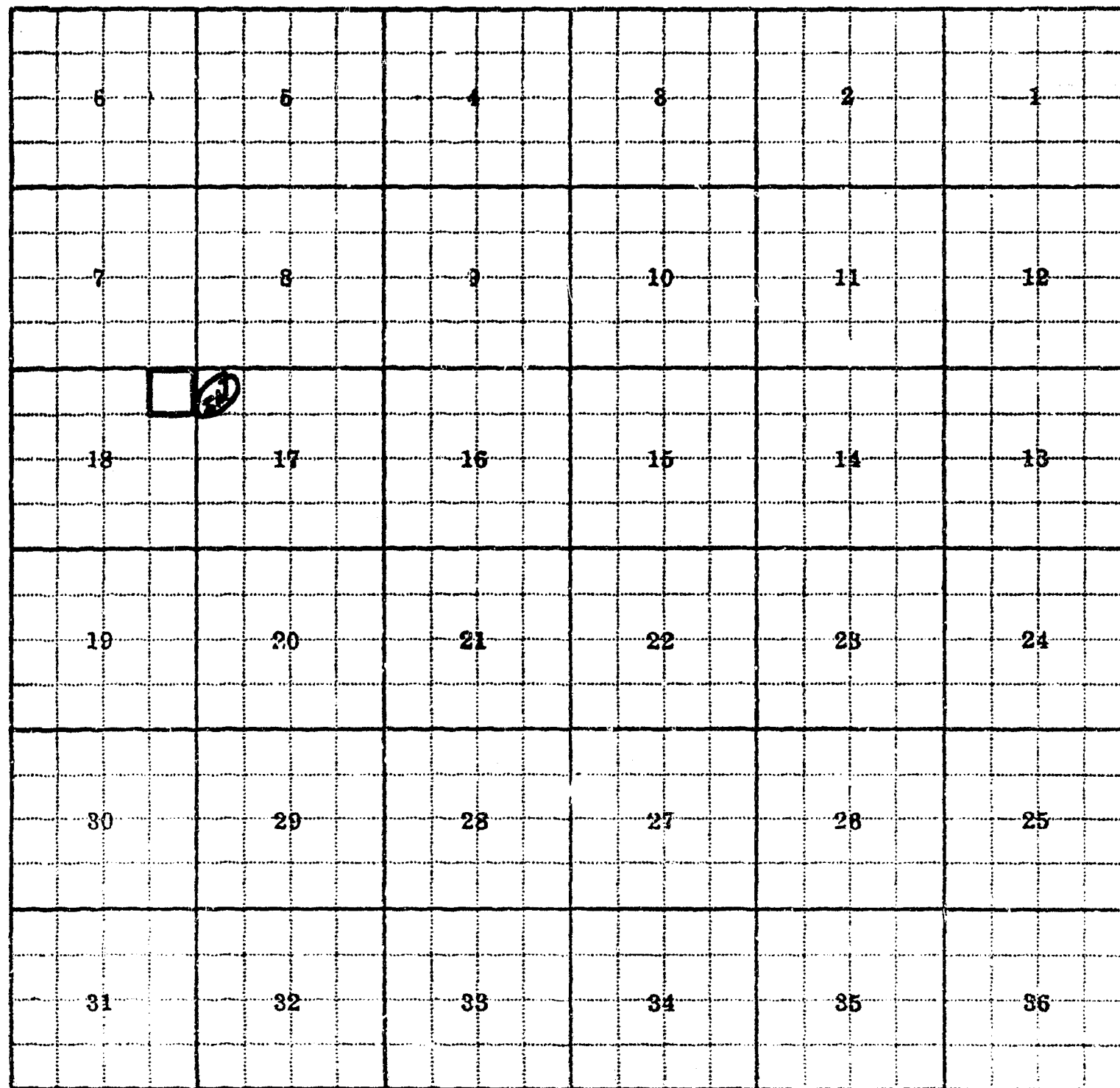
NOTE: R—Denotes Regular Irrigation. F—Flood Irrigation.

Adequate Supply: Yes  No..... Explain.....  
Remarks.....

River Basin

Also in: Plat No..... Twp..... Rge.....	Plat No..... Twp..... Rge.....	Plat No..... Twp..... Rge.....
Plat No..... Twp..... Rge.....	Plat No..... Twp..... Rge.....	Plat No..... Twp..... Rge.....

Information From:  
S.P. Thurston



Land Ownership

---

---

---

County Lake

Farm Checked: Date 6-26-62

By Bill & John

STATE OF MONTANA  
STATE ENGINEERS OFFICE  
Water Resources Survey

T. 23N R. 19W Plat No. 19

Photo No. 4P-140

Legal Land Owner Margaret E. Mann Address East Shore

Operator Same Address

Water is delivered by: 1. Private System; 2. Ditch Company; 3. State Project; 4. Federal Project; 5. Irrigation District

App. No. Decree No.	NAME OF APPROPRIATOR TO WHOM DECREED	NAME OF STREAM	Date App. Date Priority	Miner's Inches	In Use	NAME OF DITCH (Water Delivered By)	No.	R/F	Present Irr. Acres	Irrigable Acres
Use	Margaret E. Mann	Unnamed Springs (Mann Springs)	1952	All	Yes	Mann Sprinklers	1	R	2.5	0

NOTE: R—Denotes Regular Irrigation. F—Flood Irrigation.

Adequate Supply: Yes X No Explain

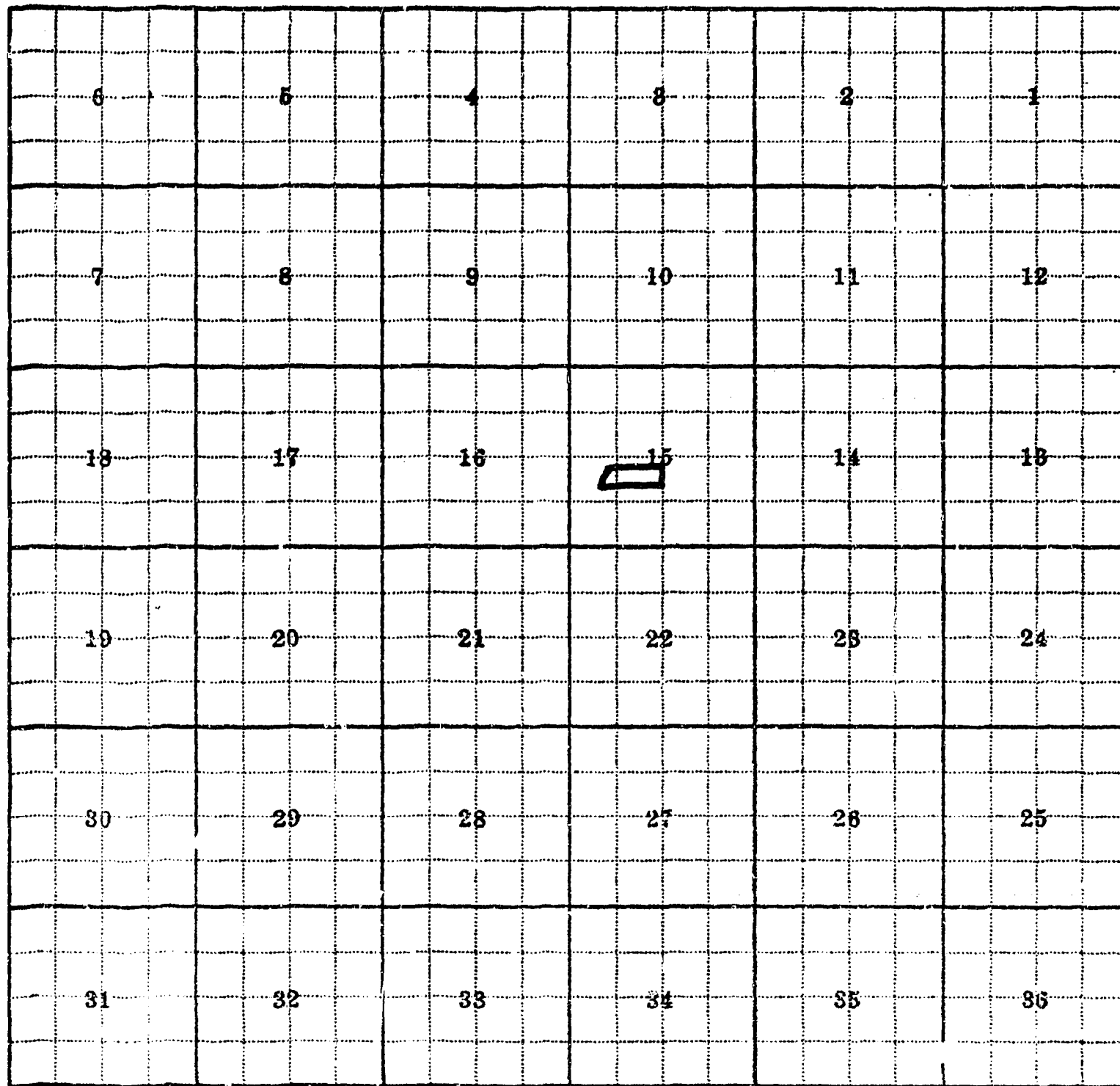
Remarks

Will file an appropriation

River Basin

Also in: Plat No. Twp. Rge.	Plat No. Twp. Rge.	Plat No. Twp. Rge.	Plat No. Twp. Rge.
Plat No. Twp. Rge.	Plat No. Twp. Rge.	Plat No. Twp. Rge.	Plat No. Twp. Rge.

Information From:  
M.E. Mann



Land Ownership

---

---

---



County Lake

T. 23N R. 19W Plat No. 19

Farm Checked: Date 6-26-62

STATE OF MONTANA  
STATE ENGINEERS OFFICE  
Water Resources Survey

Photo No. 4P-139

By Bill & John



Legal Land Owner Lyle L. & Pauline M. Manning Address East Shore

Operator \_\_\_\_\_ Address \_\_\_\_\_

Water is delivered by:— 1. Private System; 2. Ditch Company; 3. State Project; 4. Federal Project; 5. Irrigation District

App. No. Decree No.	NAME OF APPROPRIATOR TO WHOM DECREED	NAME OF STREAM	Date App. Date Priority	Miner's Inches	In Use	NAME OF DITCH (Water Delivered By)	No.	R/F	Present Irr. Acres	Irrigable Acres
A-268	Hugh N. Hamilton	Holmes Creek	8-17-33	40	No, Part					
A-753	Hugh N. Hamilton	Unnamed Spring	8-17-33	40	No, Part					
NO IRRIGATION										

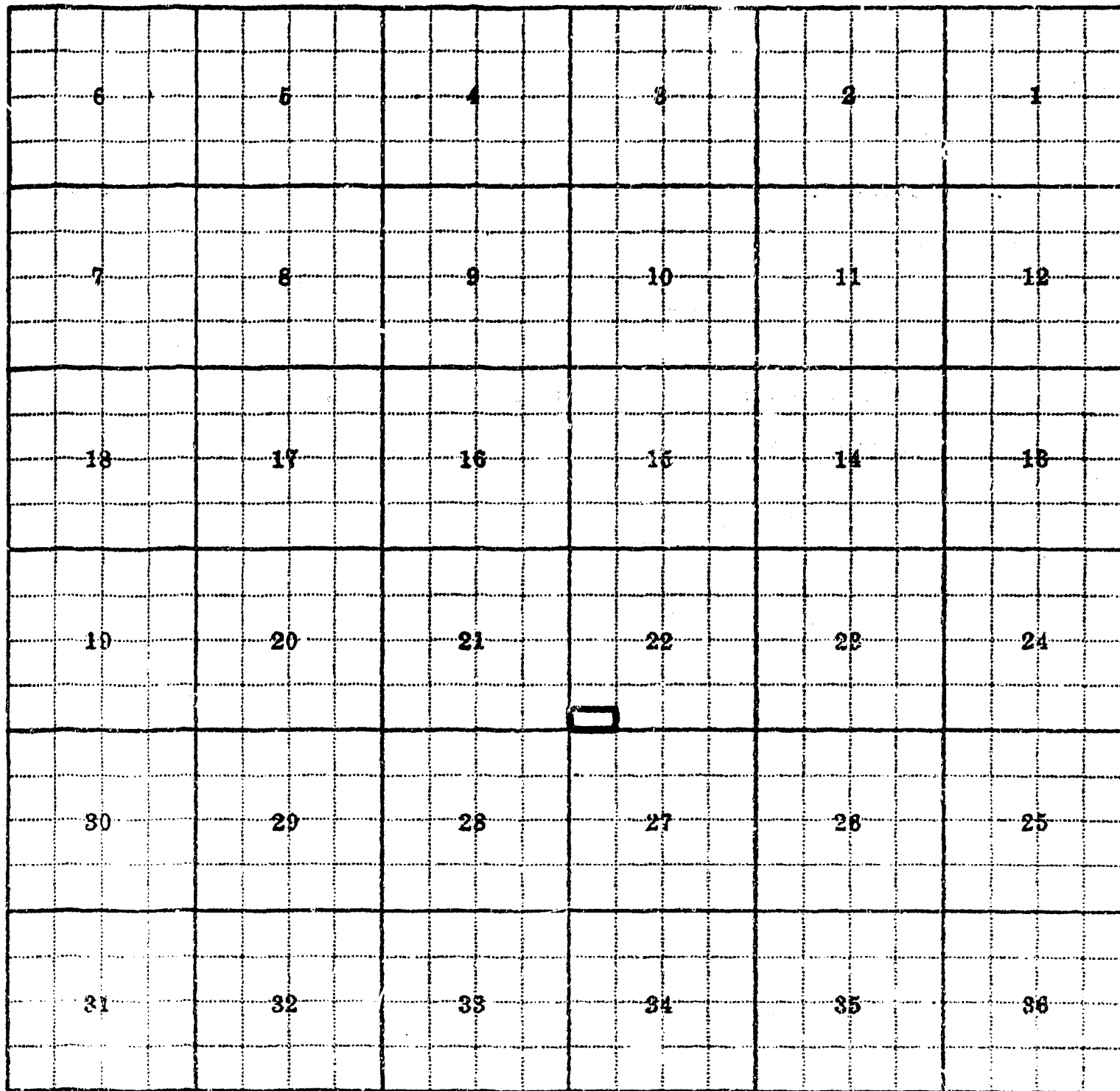
NOTE: R—Denotes Regular Irrigation. F—Flood Irrigation.

Adequate Supply: Yes ..... No ..... Explain .....  
Remarks .....

River Basin \_\_\_\_\_

Also in: Plat No. _____ Twp _____ Rge _____	Plat No. _____ Twp _____ Rge _____	Plat No. _____ Twp _____ Rge _____
Plat No. _____ Twp _____ Rge _____	Plat No. _____ Twp _____ Rge _____	Plat No. _____ Twp _____ Rge _____

Information From:  
Ray A. Turner



Land Ownership

---

---

---



County Lake

T.23N. R.19W. Plat No.19

Farm Checked: Date 6-26-62

STATE OF MONTANA  
STATE ENGINEERS OFFICE  
Water Resources Survey

Photo No. 4P-140

By Bill & John

Legal Land Owner Thomas N. Marlowe

Address East Shore

Operator Same

Address

Water is delivered by:—  Private System;      2. Ditch Company;      3. State Project;      4. Federal Project;      5. Irrigation District

App. No. Decree No.	NAME OF APPROPRIATOR TO WHOM DECREED	NAME OF STREAM	Date App. Date Priority	Miner's Inches	In Use	NAME OF DITCH (Water Delivered By)		Present Irr. Acres	Irrigable Acres	
						No.	R/F			
A-803	Wm. R. Lane	Unnamed Creek	5-20-16	25	Yes, Part	Marlowe Sprinkler	1	R	1.5	0

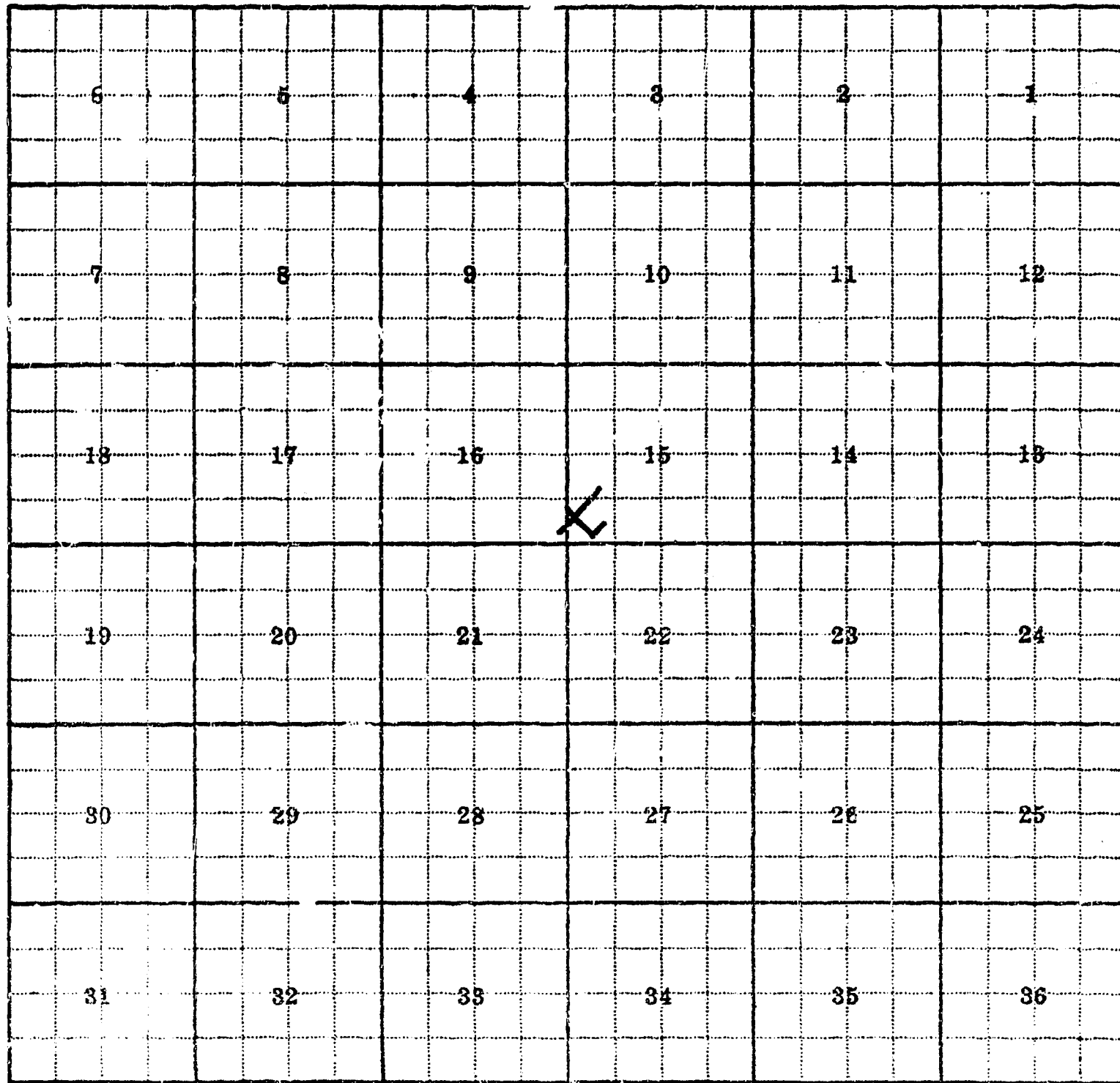
NOTE: R—Denotes Regular Irrigation. F—Flood Irrigation.

Adequate Supply: Yes  No  Explain \_\_\_\_\_  
 Remarks \_\_\_\_\_

River Basin

Also in: Plat No. <u>    </u> Twp. <u>    </u> Rge. <u>    </u>	Plat No. <u>    </u> Twp. <u>    </u> Rge. <u>    </u>	Plat No. <u>    </u> Twp. <u>    </u> Rge. <u>    </u>
Plat No. <u>    </u> Twp. <u>    </u> Rge. <u>    </u>	Plat No. <u>    </u> Twp. <u>    </u> Rge. <u>    </u>	Plat No. <u>    </u> Twp. <u>    </u> Rge. <u>    </u>

Information From:  
W.R. Lane



Land Ownership



County Lake

T. 23N R. 19W Plat No. 19

Farm Checked: Date 6-22-62

STATE OF MONTANA  
STATE ENGINEERS OFFICE  
Water Resources Survey

Photo No. 1P-166

By Bill & John



Legal Land Owner Wade & Flora McNeil

Address .....

Operator Wilmot C. & Buford Broyles

Address Finley Point

Water is delivered by:— 1. Private System; 2. Ditch Company; 3. State Project; 4. Federal Project; 5. Irrigation District

App. No. Decree No.	NAME OF APPROPRIATOR TO WHOM DECREED	NAME OF STREAM	Date App. Date Priority	Miner's Inches	In Use	NAME OF DITCH (Water Delivered By)	No.	R/F	Present Irr. Acres	Irrigable Acres
A710	Cora D. Day	Spring	8-30-35	All	Yes, Part	Sprinkler	1	R	3.0	0

NOTE: R—Denotes Regular Irrigation. F—Flood Irrigation.

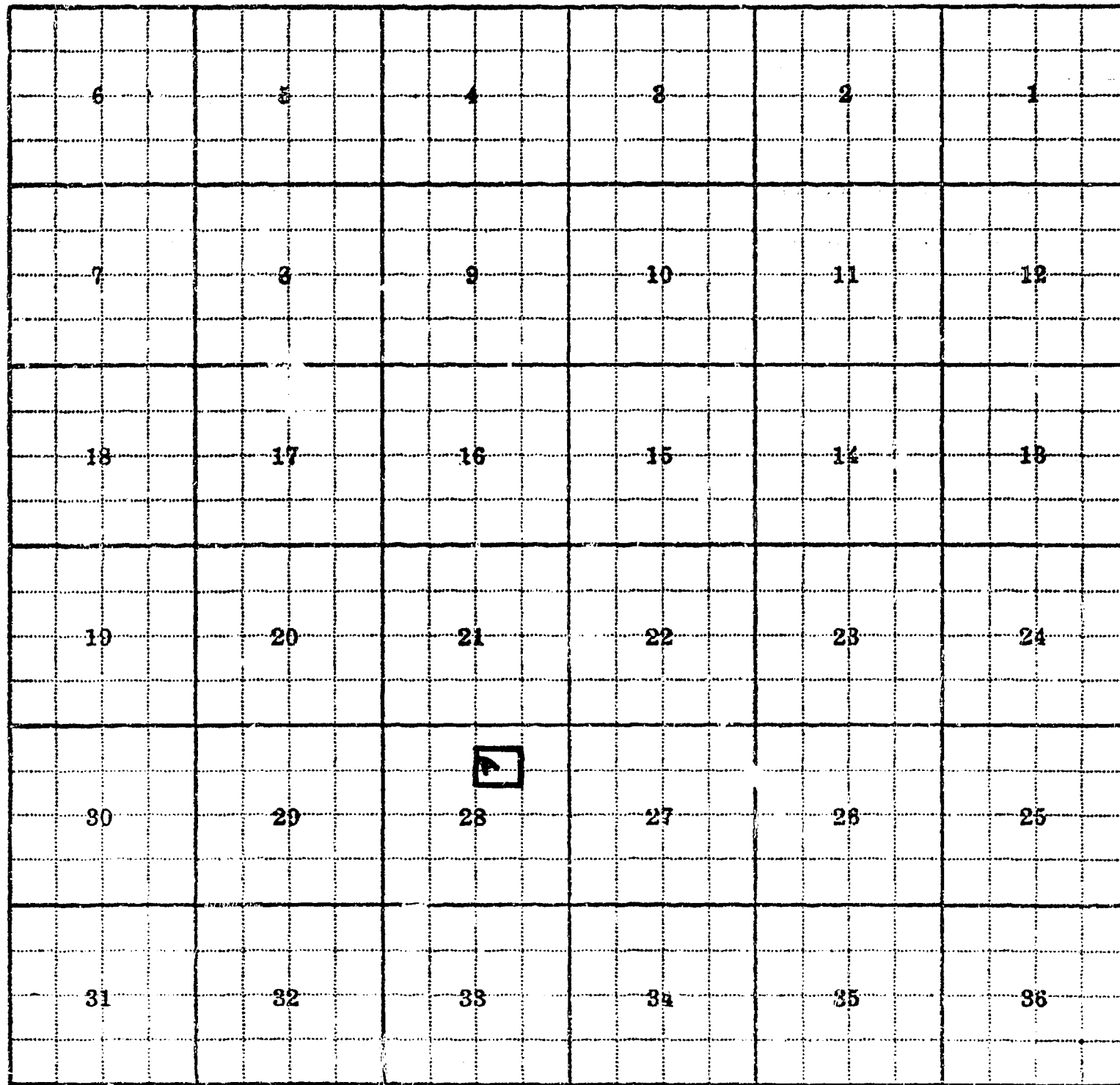
Adequate Supply: Yes  No ..... Explain .....

Remarks .....

River Basin .....

Also in: Plat No. .... Twp. .... Rge. ....	Plat No. .... Twp. .... Rge. ....	Plat No. .... Twp. .... Rge. ....
Plat No. .... Twp. .... Rge. ....	Plat No. .... Twp. .... Rge. ....	Plat No. .... Twp. .... Rge. ....

Information From:  
Mrs. Geo. Scott



Land Ownership

---

---

---



6	5	4	3	2	1
7	8	9	10	11	12
13	14	15	16	17	18
19	20	21	22	23	24
25	26	27	28	29	30
31	32	33	34	35	36

Land Ownership

---



---



---

County Lake

T. 23N R. 19W Plat No. 19

Farm Checked: Date 6-20-62

STATE OF MONTANA  
STATE ENGINEERS OFFICE  
Water Resources Survey

Photo No. 1P-165

By Bill L. & John L.

Legal Land Owner Doris E. Moser

Address \_\_\_\_\_

Operator Same

Address \_\_\_\_\_

Water is delivered by: -  1. Private System;      2. Ditch Company;      3. State Project;      4. Federal Project;      5. Irrigation District

App. No. Decree No.	NAME OF APPROPRIATOR TO WHOM DECREED	NAME OF STREAM	Date App. Date Priority	Miner's Inches	In Use	NAME OF DITCH (Water Delivered By)	No.	R. F.	Present Irr. Acres	Irrigable Acres
A-1112	W.H. Weishair	Unnamed Spring (Weishair Spring)	6-19-33	100	Part., yes	Sprinkler	1	R	1.0	0

NOTE: R—Denotes Regular Irrigation.      F—Flood Irrigation.

Adequate Supply: Yes  No \_\_\_\_\_ Explain \_\_\_\_\_  
Remarks \_\_\_\_\_

Lot 22., NE 1/4 SE 1/4 Sec. 20

Has 11.1633" of A-1112

River Basin \_\_\_\_\_

Also in: Plat No. _____ Twp. _____ Rge. _____	Plat No. _____ Twp. _____ Rge. _____	Plat No. _____ Twp. _____ Rge. _____
Plat No. _____ Twp. _____ Rge. _____	Plat No. _____ Twp. _____ Rge. _____	Plat No. _____ Twp. _____ Rge. _____

Information From:  
Geo. Hedden

6	5	4	3	2	1
7	8	9	10	11	12
18	17	16	15	14	13
19	20	21	22	23	24
30	29	28	27	26	25
31	32	33	34	35	36

Land Ownership

---



---



---

County Lake

T. 23N R. 19W Plat No. 19 ✓

Farm Checked: Date 6-26-62

**STATE OF MONTANA  
STATE ENGINEERS OFFICE  
Water Resources Survey**

Photo No. 4P-140

By Bill & John

Legal Land Owner John Neighbor

Address East Shore

Operator Victor Vanhee

Address Same

Water is delivered by:—  1. Private System;  2. Ditch Company;  3. State Project;  4. Federal Project;  5. Irrigation District

App. No. Decree No.	NAME OF APPROPRIATOR TO WHOM DECREED	NAME OF STREAM	Date App. Date Priority	Miner's Inches	In Use	NAME OF DITCH (Water Delivered By)	No.	R/F	Present Irr. Acres	Irrigable Acres
A-363	Mariette Mahood	Mahood Creek	11-26-34	80	Yes	Vanhee Sprinkler	1	R	1.0	0


NOTE: R—Denotes Regular Irrigation. F—Flood Irrigation.

Adequate Supply: Yes  No  Explain \_\_\_\_\_  
Remarks \_\_\_\_\_

River Basin \_\_\_\_\_

Also in: Plat No. _____ Twp. _____ Rge. _____	Plat No. _____ Twp. _____ Rge. _____	Plat No. _____ Twp. _____ Rge. _____
Plat No. _____ Twp. _____ Rge. _____	Plat No. _____ Twp. _____ Rge. _____	Plat No. _____ Twp. _____ Rge. _____

Information From:  
W.R. Lane



Land Ownership

---

---

---





County Lake

T. 23N R. 19W Plat No. 19

Farm Checked: Date 6-27-62

STATE OF MONTANA  
STATE ENGINEERS OFFICE  
Water Resources Survey

Photo No. 4P-142

By Vaughn & Bill



Legal Land Owner Richard Ogg Address \_\_\_\_\_

Operator \_\_\_\_\_ Address \_\_\_\_\_

Water is delivered by:— 1. Private System; 2. Ditch Company; 3. State Project; 4. Federal Project; 5. Irrigation District

App. No. Decree No.	NAME OF APPROPRIATOR TO WHOM DECREED	NAME OF STREAM	Date App. Date Priority	Miner's Inches	In Use	NAME OF DITCH (Water Delivered By)	No.	R/F	Present Irr. Acres	Irrigable Acres
A-154	Joseph Hewiston	Dee Creek	4-20-34	200	Part,	Stock & Domestic				

NOTE: R—Denotes Regular Irrigation. F—Flood Irrigation.

Adequate Supply: Yes..... No..... Explain.....  
Remarks.....

River Basin \_\_\_\_\_

Als	1: Plat No. _____ Twp. _____ Rge. _____	Plat No. _____ Twp. _____ Rge. _____	Plat No. _____ Twp. _____ Rge. _____
	Plat No. _____ Twp. _____ Rge. _____	Plat No. _____ Twp. _____ Rge. _____	Plat No. _____ Twp. _____ Rge. _____

Information From:  
Office Records

6	5	4	3	2	1
7	8	9	10	11	12
13	14	15	16	17	18
19	20	21	22	23	24
25	26	27	28	29	30
31	32	33	34	35	36

Land Ownership \_\_\_\_\_ Lot 6 of Blk. 10 Festou Villa Site

County Lake

T. 23N R. 19W Plat No. 19

Farm Checked: Date 6-26-62

**STATE OF MONTANA  
STATE ENGINEERS OFFICE  
Water Resources Survey**

Photo No. 4P-139

By Bill & John



Legal Land Owner A. B. & Unda Osher

Address East Shore

Operator Same

Address \_\_\_\_\_

Water is delivered by:— 1. Private System;      2. Ditch Company;      3. State Project;      4. Federal Project;      5. Irrigation District

App. No. Decree No.	NAME OF APPROPRIATOR TO WHOM DECREED	NAME OF STREAM	Date App. Date Priority	Miner's Inches	In Use	NAME OF DITCH (Water Delivered By)	R/F		Present Irr. Acres	Irrigable Acres
							No.			
A-268	Hugh N. Hamilton	Holmes Creek	8-17-33	40	No, Part					
A-753	Hugh N. Hamilton	Unnamed Spring	8-17-33	40	No, Part					
		NO IRRIGATION								

NOTE: R—Denotes Regular Irrigation.      F—Flood Irrigation.

Adequate Supply: Yes \_\_\_\_\_ No \_\_\_\_\_ Explain \_\_\_\_\_  
Remarks \_\_\_\_\_

River Basin \_\_\_\_\_

Also in: Plat No. _____ Twp. _____ Rge. _____	Plat No. _____ Twp. _____ Rge. _____	Plat No. _____ Twp. _____ Rge. _____
Plat No. _____ Twp. _____ Rge. _____	Plat No. _____ Twp. _____ Rge. _____	Plat No. _____ Twp. _____ Rge. _____

Information From:  
Ray A. Turner

6	5	4	3	2	1
7	8	9	10	11	12
13	14	15	16	17	18
19	20	21	22	23	24
25	26	27	28	29	30
31	32	33	34	35	36

U


Land Ownership

---



---






Land Ownership \_\_\_\_\_

\_\_\_\_\_

\_\_\_\_\_





Land Ownership



County Lake

STATE OF MONTANA
STATE ENGINEERS OFFICE
Water Resources Survey

T. 23N R. 19W. Plat No. 19

Farm Checked: Date 3-5-63

Photo No. 1P-154

By Bill L.



Legal Land Owner Wm. G. & Roda S. Pledge Address

Operator Same Address

Water is delivered by: 1. Private System; 2. Ditch Company; 3. State Project; 4. Federal Project; 5. Irrigation District

Table with 10 columns: App. No. Decree No., NAME OF APPROPRIATOR TO WHOM DE. REED, NAME OF STREAM, Date App. Date Priority, Miner's Inches, In Use, NAME OF DITCH (Water Delivered By), No., R/F, Present Irr. Acres, Irrigable Acres. Row 1: A-863, H.L. Myers, Unnamed Spring, 7-24-31, All, No, Part.

NOTE: R-Denotes Regular Irrigation. F-Flood Irrigation.

Adequate Supply: Yes No Explain

Remarks Lot 5, Clarkson Villa Tracts, SE1/4 SE1/4 Sec. 18

River Basin

Table with 4 rows and 6 columns for land plat information: Also in: Plat No., Twp., Rge., Plat No., Twp., Rge., Plat No., Twp., Rge., Plat No., Twp., Rge.

Information From:

Field

6	5	4	3	2	1
7	8	9	10	11	12
13	14	15	16	17	18
19	20	21	22	23	24
25	26	27	28	29	30
31	32	33	34	35	36

Land Ownership

---

---

---

County Lake

T.23N R.19W Plat No. 19

Farm Checked: Date 6-21-62

STATE OF MONTANA  
STATE ENGINEERS OFFICE  
Water Resources Survey

Photo No. 1P-166

By Bill & John



Legal Land Owner LaRona Lloy Powell Address Polson

Operator Same Address

Water is delivered by:— 1 Private System; 2. Ditch Company; 3. State Project; 4. Federal Project; 5. Irrigation District

App. No. Decree No.	NAME OF APPROPRIATOR TO WHOM DECREED	NAME OF STREAM	Date App. Date Priority	Miner's Inches	In Use	NAME OF DITCH (Water Delivered By)	No.	R/F	Present Irr. Acres	Irrigable Acres
A-766	Ed J. Holter	Unnamed Stream	8-30-29	40	No, Part					
D-14	John Rosenberger	Skidoo Creek	6-24-29	40	Yes, Part	Harrell D.	1	R	7.0	0

NOTE: R—Denotes Regular Irrigation. F—Flood Irrigation.

Adequate Supply: Yes X No Explain

Remarks

River Basin

Also in: Plat No. Twp. Rge.	Plat No. Twp. Rge.	Plat No. Twp. Rge.	Plat No. Twp. Rge.
Plat No. Twp. Rge.	Plat No. Twp. Rge.	Plat No. Twp. Rge.	Plat No. Twp. Rge.

Information From:  
Field Check

6	5	4	3	2	1
7	8	9	10	11	12
13	14	15	16	17	18
19	20	21	22	23	24
25	26	27	28	29	30
31	32	33	34	35	36

Land Ownership

---



---



---

County Lake

T. 23N R. 19W Plat No. 19

Farm Checked: Date 6-26-62

STATE OF MONTANA  
 STATE ENGINEERS OFFICE  
 Water Resources Survey

Photo No. 4P-140

By Bill & John

Legal Land Owner Charlotte S. & Richard S. Rahte

Address East Shore

Operator \_\_\_\_\_ Address \_\_\_\_\_

Water is delivered by: — 1. Private System;      2. Ditch Company;      3. State Project;      4. Federal Project;      5. Irrigation District

App. No. Decree No.	NAME OF APPROPRIATOR TO WHOM DECREED	NAME OF STREAM	Date App. Date Priority	Miner's Inches	In Use	NAME OF DITCH (Water Delivered By)	No.	R/F	Present Irr. Acres	Irrigable Acres
A-785	Theo. W. Issajeff	Unnamed Springs & Crk	3-25-33	40	No					
A-932	Gertrude Stimson	Unnamed Spring	12-5-32	40	No, Part					
		NO IRRIGATION								

NOTE: R—Denotes Regular Irrigation.      F—Flood Irrigation.

Adequate Supply: Yes \_\_\_\_\_ No \_\_\_\_\_ Explain \_\_\_\_\_  
 Remarks \_\_\_\_\_  
 \_\_\_\_\_  
 \_\_\_\_\_  
 \_\_\_\_\_  
 \_\_\_\_\_  
 \_\_\_\_\_  
 \_\_\_\_\_  
 \_\_\_\_\_  
 \_\_\_\_\_  
 \_\_\_\_\_  
 \_\_\_\_\_  
 \_\_\_\_\_  
 \_\_\_\_\_

River Basin \_\_\_\_\_

Also in: Plat No. _____ Twp. _____ Rge. _____	Plat No. _____ Twp. _____ Rge. _____	Plat No. _____ Twp. _____ Rge. _____
Plat No. _____ Twp. _____ Rge. _____	Plat No. _____ Twp. _____ Rge. _____	Plat No. _____ Twp. _____ Rge. _____

Information From:  
Margaret Mann

6	5	4	3	2	1
7	8	9	10	11	12
13	14	15	16	17	18
19	20	21	22	23	24
25	26	27	28	29	30
31	32	33	34	35	36

Land Ownership

---



---



---

County Lake

T. 23N R. 19W Plat No. 19

Farm Checked: Date 6-26-62

STATE OF MONTANA  
STATE ENGINEERS OFFICE  
Water Resources Survey

Photo No. 4P-141

By Bill & John



Legal Land Owner \*

Address East Shore

Operator

Address

Water is delivered by: (1) Private System; 2. Ditch Company; 3. State Project; 4. Federal Project; 5. Irrigation District

App. No. Decree No.	NAME OF APPROPRIATOR TO WHOM DECREEED	NAME OF STREAM	Date App. Date Priority	Miner's Inches	In Use	NAME OF DITCH (Water Delivered By)	R/F		Present Irr. Acres	Irrigable Acres
							No.			
A-545	Joseph L. Richard	Station Creek	4-30-31	80	Yes	Tanglin Sprinkler	1	R	12.6	0

NOTE: R—Denotes Regular Irrigation. F—Flood Irrigation.

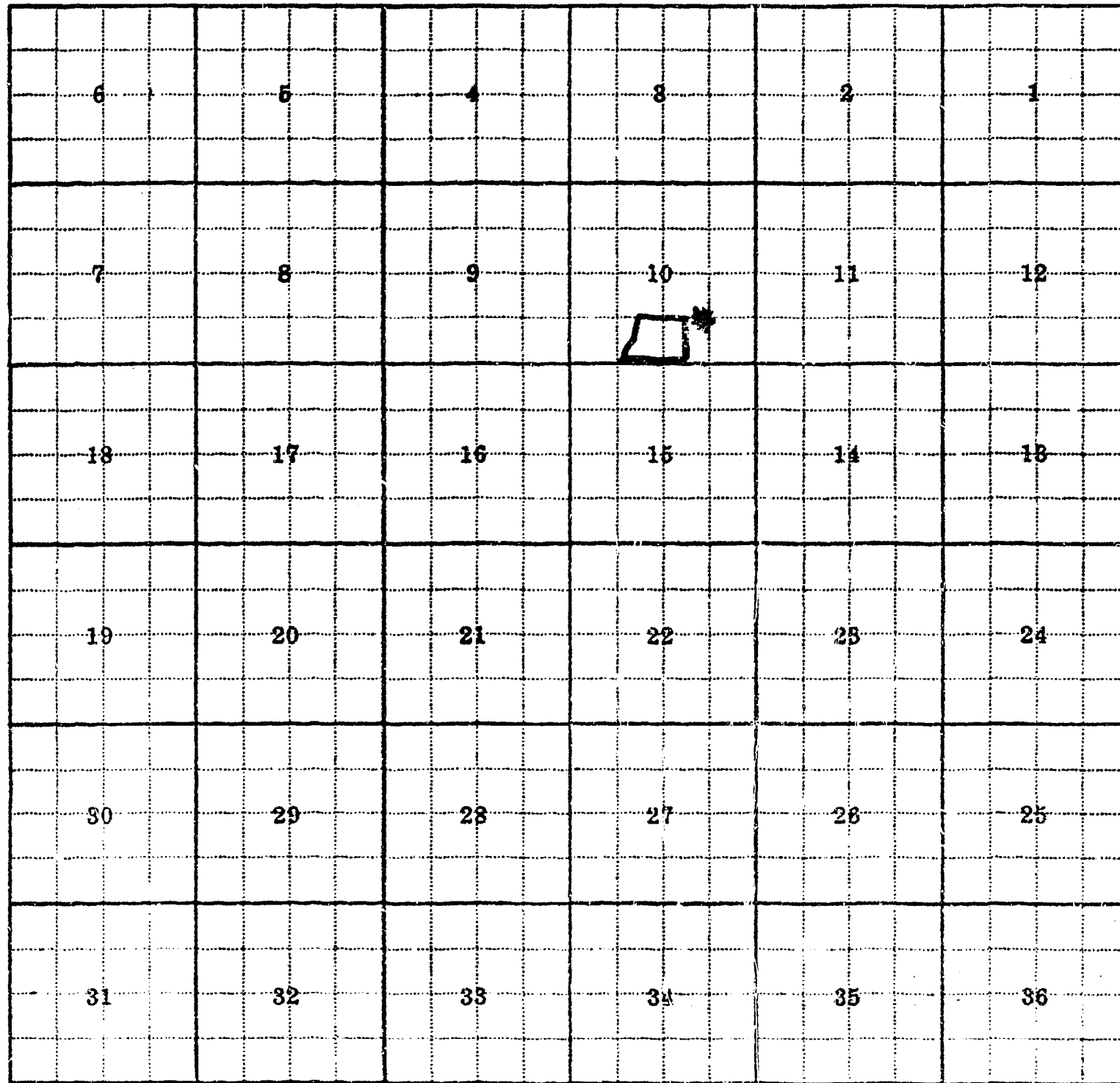
Adequate Supply: Yes X No Explain  
Remarks

- \* Joseph L. Richards - 6 acres )
- Hazel Tanglin - 29 acres )
- Raymond E. Bensen - 1.46 acres ) Part - Divided proportionatly
- Murl Anderson - 1.08 acres )

River Basin

Also in: Plat No. Twp Rge	Plat No. Twp Rge	Plat No. Twp Rge
Plat No. Twp Rge	Plat No. Twp Rge	Plat No. Twp Rge

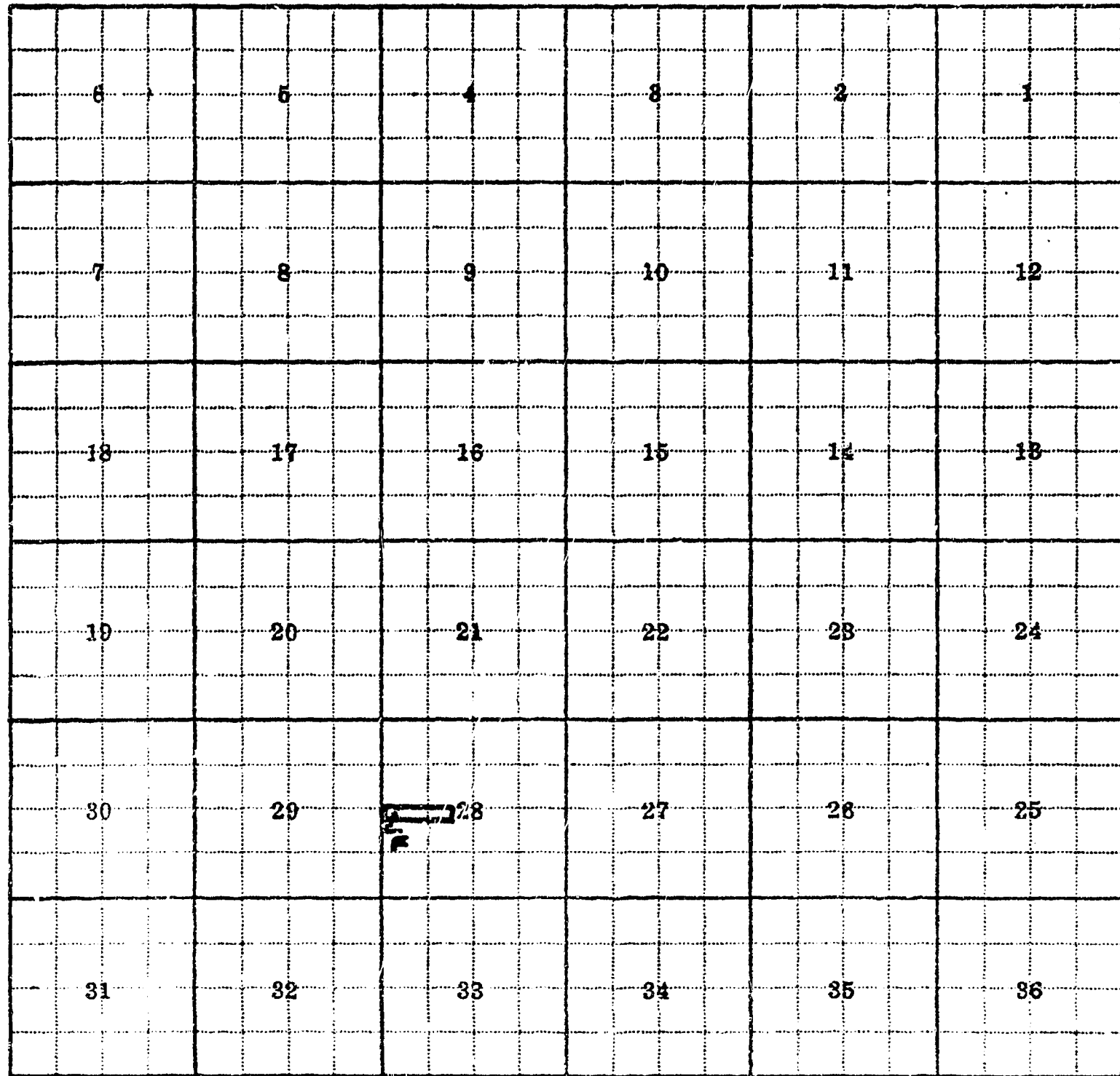
Information From:  
A.C. Hoefort



Land Ownership \* less 1.97 acres in W $\frac{1}{2}$ SWSE







Land Ownership \_\_\_\_\_

\_\_\_\_\_

\_\_\_\_\_



6	5	4	3	2	1
7	8	9	10	11	12
13	14	15	16	17	18
19	20	21	22	23	24
25	26	27	28	29	30
31	32	33	34	35	36

Land Ownership

---



---



---

County Lake

T. 23N R. 19W Plat No. 19

Farm Checked: Date 6-25-62

STATE OF MONTANA  
STATE ENGINEERS OFFICE  
Water Resources Survey

Photo No. LP-165

By Bill & John

Legal Land Owner Leslie M. & Sallie Sheridan Address East Shore

Operator Same Address \_\_\_\_\_

Water is delivered by:--  Private System;    2. Ditch Company;    3. State Project;    4. Federal Project;    5. Irrigation District

App. No. Decree No.	NAME OF APPROPRIATOR TO WHOM DECREED	NAME OF STREAM	Date App. Date Priority	Miner's Inches	In Use	NAME OF DITCH (Water Delivered By)	No.	R/F	Present Irr. Acres	Irrigable Acres
Use	Sheridan	Flathead Lake	--	---	Yes	Sheridan Sprinkler	1	R	1.6	0

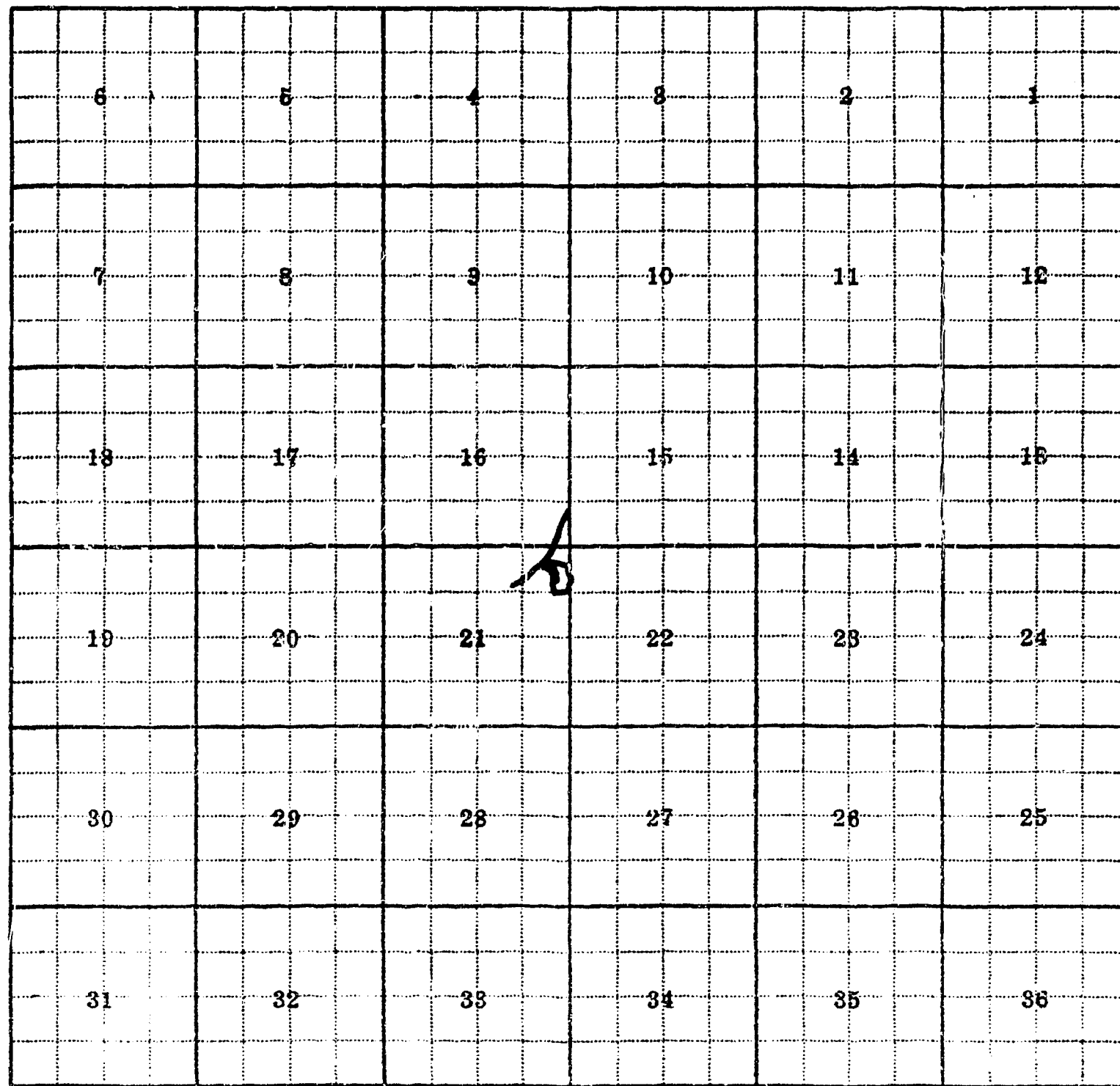
NOTE: R—Denotes Regular Irrigation.    F—Flood Irrigation.

Adequate Supply: Yes  No \_\_\_\_\_ Explain \_\_\_\_\_  
Remarks \_\_\_\_\_

\_\_\_\_\_  
River Basin

Also in: Plat No. _____ Twp. _____ Rge. _____	Plat No. _____ Twp. _____ Rge. _____	Plat No. _____ Twp. _____ Rge. _____
Plat No. _____ Twp. _____ Rge. _____	Plat No. _____ Twp. _____ Rge. _____	Plat No. _____ Twp. _____ Rge. _____

Information From:  
Mrs. Sheridan



Land Ownership

---

---

---

County Lake

T. 23N R. 19W Plat No. 19

Farm Checked: Date 3-5-63

STATE OF MONTANA  
STATE ENGINEERS OFFICE  
Water Resources Survey

Photo No. 1P-154

By Bill L.



Legal Land Owner Lucille B. Snyder Address.....

Operator Same Address.....

Water is delivered by:— 1. Private System; 2. Ditch Company; 3. State Project; 4. Federal Project; 5. Irrigation District

App. No. Decree No.	NAME OF APPROPRIATOR TO WHOM DECREED	NAME OF STREAM	Date App. Date Priority	Miner's Inches	In Use	NAME OF DITCH (Water Delivered By)	No.	R/F	Present Irr. Acres	Irrigable Acres
A-863	H.L. Myers	Unnamed Spring	7-24-31	All	No, Part					

NOTE: R—Denotes Regular Irrigation. F—Flood Irrigation.

Adequate Supply: Yes..... No..... Explain.....

Remarks Lot 4, Clarkson Villa Tracts, SE $\frac{1}{4}$ SE $\frac{1}{4}$  Sec. 18

River Basin.....

Also in: Plat No..... Twp..... Rge.....	Plat No..... Twp..... Rge.....	Plat No..... Twp..... Rge.....	Plat No..... Twp..... Rge.....
Plat No..... Twp..... Rge.....	Plat No..... Twp..... Rge.....	Plat No..... Twp..... Rge.....	Plat No..... Twp..... Rge.....

Information From:  
Field

6	5	4	3	2	1
7	8	9	10	11	12
18	17	16	15	14	13
19	20	21	22	23	24
30	29	28	27	26	25
31	32	33	34	35	36

Land Ownership

---



---



---



County Lake

T 23N R 19W Plat No. 19

Farm Checked: Date 6-26-62

STATE OF MONTANA  
STATE ENGINEERS OFFICE  
Water Resources Survey

Photo No. 4P-141

By Bill & John



Legal Land Owner State Fish & Game

Address East Shore

Operator Same

Address

Water is delivered by:— 1. Private System; 2. Ditch Company; 3. State Project; 4. Federal Project; 5. Irrigation District

App. No. Decree No.	NAME OF APPROPRIATOR TO WHOM DECREED	NAME OF STREAM	Date App. Date Priority	Miner's Inches	In Use	NAME OF DITCH (Water Delivered By)	R/F		Present Irr. Acres	Irrigable Acres
							No.			
A-544	State Fish & Game	Station Creek	11-20-26	120	No					
		NO IRRIGATION								

NOTE: R—Denotes Regular Irrigation. F—Flood Irrigation.


Adequate Supply: Yes..... No..... Explain.....  
Remarks.....

Fisheries have been closed about 4 years.

River Basin

Also in: Plat No. .... Twp. .... Rge. ....	Plat No. .... Twp. .... Rge. ....	Plat No. .... Twp. .... Rge. ....
Plat No. .... Twp. .... Rge. ....	Plat No. .... Twp. .... Rge. ....	Plat No. .... Twp. .... Rge. ....

Information From:  
A.C. Hoefert



Land Ownership \_\_\_\_\_

NOTE: has 1.97 acres in W $\frac{1}{2}$ SWSE

F-1-A-5M-

County Lake

T 23N R 19W Plat No. 19 ✓

Farm Checked: Date 6-26-62

STATE OF MONTANA  
STATE ENGINEERS OFFICE  
Water Resources Survey

Photo No. 4P-140

By Bill & John

Legal Land Owner Station Villa site - See special plat. Address East Shore

Operator \_\_\_\_\_ Address \_\_\_\_\_

Water is delivered by:— 1. Private System; 2. Ditch Company; 3. State Project; 4. Federal Project; 5. Irrigation District

App. No. Decree No.	NAME OF APPROPRIATOR TO WHOM DECREED	NAME OF STREAM	Date App. Date Priority	Miner's Inches	In Use	NAME OF DITCH (Water Delivered By)	No.	R/F	Present Irr. Acres	Irrigable Acres
A-551	Almond A. White	Station Creek	7-28-15	160	No	NO IRRIGATION				

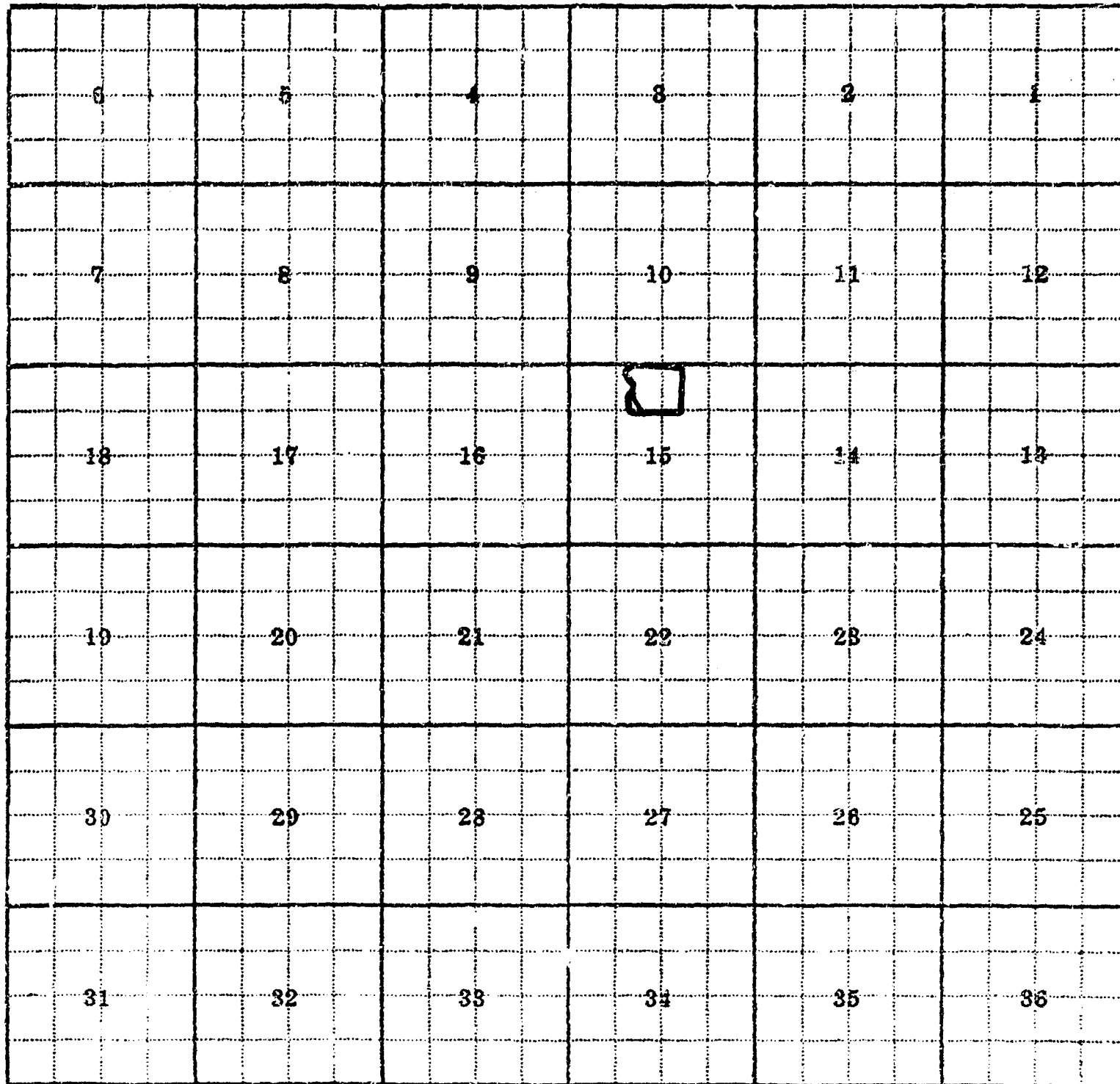
NOTE: R—Denotes Regular Irrigation. F—Flood Irrigation.

Adequate Supply: Yes \_\_\_\_\_ No \_\_\_\_\_ Explain \_\_\_\_\_  
Remarks \_\_\_\_\_  
\_\_\_\_\_  
\_\_\_\_\_  
\_\_\_\_\_  
\_\_\_\_\_  
\_\_\_\_\_  
\_\_\_\_\_  
\_\_\_\_\_  
\_\_\_\_\_  
\_\_\_\_\_  
\_\_\_\_\_

\_\_\_\_\_ River Basin \_\_\_\_\_

Also in: Plat No. _____ Twp. _____ Rge. _____	Plat No. _____ Twp. _____ Rge. _____	Plat No. _____ Twp. _____ Rge. _____
Plat No. _____ Twp. _____ Rge. _____	Plat No. _____ Twp. _____ Rge. _____	Plat No. _____ Twp. _____ Rge. _____

Information From: \_\_\_\_\_  
Field Survey \_\_\_\_\_



Land Ownership

---

---

---

County Lake

T. 23N R. 19W Plat No. 19

Farm Checked: Date 6-19-62

STATE OF MONTANA  
STATE ENGINEERS OFFICE  
Water Resources Survey

Photo No. 1P-154

By Bill & John



Legal Land Owner Walter E. Staves

Address Finley Point

Operator Same

Address

Water is delivered by:—  Private System;    2. Ditch Company;    3. State Project;    4. Federal Project;    5. Irrigation District

App. No. Decree No.	NAME OF APPROPRIATOR TO WHOM DECREED	NAME OF STREAM	Date App. Date Priority	Miner's Inches	In Use	NAME OF DITCH (Water Delivered By)	Irrigation		Present Irr. Acres	Irrigable Acres
							No.	R/F		
Use		Flathead Lake			Yes	Staves Pump	1	R	11.6	0

NOTE: R—Denotes Regular Irrigation.    F—Flood Irrigation.

Adequate Supply: Yes  No  Explain

Remarks

River Basin

Also in: Plat No.    Twp.    Rge.	Plat No.    Twp.    Rge.	Plat No.    Twp.    Rge.
Plat No.    Twp.    Rge.	Plat No.    Twp.    Rge.	Plat No.    Twp.    Rge.

Information From:  
S.P. Thurston

Check  
ownership

6	5	4	3	2	1
7	8	9	10	11	12
13	14	15	16	17	18
19	20	21	22	23	24
25	26	27	28	29	30
31	32	33	34	35	36

Land Ownership

---

---

---

County Lake

STATE OF MONTANA  
STATE ENGINEERS OFFICE  
Water Resources Survey

T. 23N R. 19W Plat No. 19

Farm Checked: Date 3-5-63

Photo No. 1P-154

By Bill L.



Legal Land Owner A.F. & Hazel Stoick

Address .....

Operator Same

Address .....

Water is delivered by:— 1. Private System; 2. Ditch Company; 3. State Project; 4. Federal Project; 5. Irrigation District

App. No. Decree No.	NAME OF APPROPRIATOR TO WHOM DECREED	NAME OF STREAM	Date App. Date Priority	Miner's Inches	In Use	NAME OF DITCH (Water Delivered 3y)	No.	R/F	Present Irr. Acres	Irrigable Acres
A-863	H.L. Myers	Unnamed Spring	7-24-31	All	No, Part					

NOTE: R—Denotes Regular Irrigation. F—Flood Irrigation.

Adequate Supply: Yes..... No..... Explain.....  
Remarks.....

Lot 6, Clarkson Villa Tracts, SE $\frac{1}{4}$  SE $\frac{1}{4}$  Sec. 18

River Basin .....

Also in: Plat No..... Twp..... Rge.....	Plat No..... Twp..... Rge.....	Plat No..... Twp..... Rge.....
Plat No..... Twp..... Rge.....	Plat No..... Twp..... Rge.....	Plat No..... Twp..... Rge.....

Information From:  
Field

6	5	4	3	2	1
7	8	9	10	11	12
13	14	15	16	17	18
19	20	21	22	23	24
25	26	27	28	29	30
31	32	33	34	35	36

Land Ownership \_\_\_\_\_

\_\_\_\_\_

\_\_\_\_\_



County... Lake

T 23N R 19W Plat No. 19

Farm Checked: Date... 6-20-62

STATE OF MONTANA  
STATE ENGINEERS OFFICE  
Water Resources Survey

Photo No. 1P-165

By... Bill & John

Legal Land Owner... Sutherland Beach Tracts - See special plat in ownership papers

Address... Finley Point

Operator... See below

Address.....

Water is delivered by:—  1. Private System;     2. Ditch Company;     3. State Project;     4. Federal Project;     5. Irrigation District

App. No. Decree No.	NAME OF APPROPRIATOR TO WHOM DECREED	NAME OF STREAM	Date App. Date Priority	Miner's Inches	In Use	NAME OF DITCH (Water Delivered By)	No.	R/F	Present Irr. Acres	Irrigable Acres
U	<u>USE</u>									
	<u>R.H. &amp; Glen Louise Wollin</u>	<u>(6)</u>								
	<u>Bart J. Burfening</u>	<u>(7)</u>								
	<u>H.W. Hart</u>	<u>(8)</u>	<u>Each has pump and</u>							
	<u>A.W. Culver</u>	<u>(9)</u>	<u>pumps from Flathead</u>			<u>Pump &amp; Sprinkler</u>	<u>1</u>	<u>R</u>	<u>14</u>	<u>0</u>
	<u>Ivan A. Foreman</u>	<u>(10)</u>	<u>Lake</u>							
	<u>Ray Lawin</u>	<u>(11)</u>								

NOTE: R—Denotes Regular Irrigation.    F—Flood Irrigation.

Adequate Supply: Yes  No  Explain.....

Remarks.....

.....

.....

.....

.....

.....

.....

.....

.....

.....

.....

River Basin.....

Also in: Plat No. .... Twp. .... Rge. ....	Plat No. .... Twp. .... Rge. ....	Plat No. .... Twp. .... Rge. ....
Plat No. .... Twp. .... Rge. ....	Plat No. .... Twp. .... Rge. ....	Plat No. .... Twp. .... Rge. ....

Information From: R.H. Wollin

6	5	4	3	2	1
7	8	9	10	11	12
13	14	15	16	17	18
19	20	21	22	23	24
25	26	27	28	29	30
31	32	33	34	35	36

Land Ownership

---



---



---

County Lake

T. <sup>N</sup>23 R. 19 W. Plat No. 19 ✓

Farm Checked: Date 6-20-62

STATE OF MONTANA  
STATE ENGINEERS OFFICE  
Water Resources Survey

Photo No. 1P-165

By Bill Lambeth & John Lee

Legal Land Owner Sutherland Beach Tracts  
See Ownership Sheet for breakdown Address \_\_\_\_\_

Operator \*See below Address \_\_\_\_\_

Water is delivered by:— (1) Private System; 2. Ditch Company; 3. State Project; 4. Federal Project; 5. Irrigation District

App. No. Decree No.	NAME OF APPROPRIATOR TO WHOM DECREED	NAME OF STREAM	Date App. Date Priority	Miner's Inches	In Use	NAME OF DITCH (Water Delivered By)	No.	R/F	Present Irr. Acres	Irrigable Acres
A-1112	W.H. Weishair	Unnamed Spring	6-19-33	100	Yes	Sprinklers	1	R	17.49	0
A-584	St. Water Cons. Brd.	Flathead Lake	10-19-45	600	Not perfected					

NOTE: R--Denotes Regular Irrigation. F--Flood Irrigation.

Adequate Supply: Yes  No  Explain \_\_\_\_\_


Remarks \* 15" per each 200 ft. of lot 5 per various owners listed below.

- Homer A. & Doris F. Welch
- Grover E. & Hellen M. Lewis
- Mrs. Louis Heddon
- Kathryn M. Ladner
- Evelyn Rehn Cartmell
- Charles M & Wanda L. Adams
- Juanita Yob
- Doris E. Moser
- John N. Hosking, Sr.
- Mary I. Goldston

River Basin \_\_\_\_\_

Also in: Plat No. _____ Twp. _____ Rge. _____	Plat No. _____ Twp. _____ Rge. _____	Plat No. _____ Twp. _____ Rge. _____
Plat No. _____ Twp. _____ Rge. _____	Plat No. _____ Twp. _____ Rge. _____	Plat No. _____ Twp. _____ Rge. _____

Information From:  
Geo. Hedra



Land Ownership \_\_\_\_\_

\_\_\_\_\_

\_\_\_\_\_



County.....Lake.....

T. 23N R. 19W Plat No. 19

STATE OF MONTANA  
STATE ENGINEERS OFFICE  
Water Resources Survey

Farm Checked: Date 6-27-62

Photo No. 4P-142

By Vaughn & Bill



Legal Land Owner Norman Syverson

Address ?

Operator

Address

Water is delivered by:— 1. Private System; 2. Ditch Company; 3. State Project; 4. Federal Project; 5. Irrigation District

App. No. Decree No.	NAME OF APPROPRIATOR TO WHOM DECREED	NAME OF STREAM	Date App. Date Priority	Miner's Inches	In Use	NAME OF DITCH (Water Delivered By)	No.	R/F	Present Irr. Acres	Irrigable Acres
4-154	Joseph Hewiston	Dee Creek	4-20-34	200	Part,	Stoc <sup>h</sup> , Domestic				

NOTE: R—Denotes Regular Irrigation. F—Flood Irrigation.

Adequate Supply Yes No Explain

Remarks

River Basin

Also in: Plat No. .... Twp. .... Rge. ....	Plat No. .... Twp. .... Rge. ....	Plat No. .... Twp. .... Rge. ....
Plat No. .... Twp. .... Rge. ....	Plat No. .... Twp. .... Rge. ....	Plat No. .... Twp. .... Rge. ....

Information From: Office Records

6	5	4	3	2	1
7	8	9	10	11	12
13	17	16	15	14	13
19	20	21	22	23	24
29	29	28	27	28	25
31	32	33	34	35	36

Land Ownership

Lot 5 of Blk. 10 Festou Villa Site

County Lake

T 23N R 19W Plat No. 19

Farm Checked: Date 6-26-62

**STATE OF MONTANA**  
**STATE ENGINEERS OFFICE**  
**Water Resources Survey**

Photo No. 4P-141

By Bill & John



Legal Land Owner Geo. W. & Blanche B. Taber

Address East Shore

Operator Same

Address \_\_\_\_\_

Water is delivered by:—  1. Private System;     2. Ditch Company;     3. State Project;     4. Federal Project;     5. Irrigation District

App. No. Decree No.	NAME OF APPROPRIATOR TO WHOM DECREED	NAME OF STREAM	Date App. Date Priority	Miner's Inches	In Use	NAME OF DITCH (Water Delivered By)	No.	R/F	Present Irr. Acres	Irrigable Acres
A-859	C.H. Mullin	Unnamed Creek	1-27-32	50	Yes	Household				
A-1109	Vance V. Veach	Unnamed Stream	7-29-15	5	No					

NOTE: R—Denotes Regular Irrigation.     F—Flood Irrigation.

Adequate Supply: Yes \_\_\_\_\_ No \_\_\_\_\_ Explain \_\_\_\_\_  
 Remarks \_\_\_\_\_

\_\_\_\_\_  
 River Basin

Also in: Plat No. _____ Twp. _____ Rge. _____	Plat No. _____ Twp. _____ Rge. _____	Plat No. _____ Twp. _____ Rge. _____	Plat No. _____ Twp. _____ Rge. _____
Plat No. _____ Twp. _____ Rge. _____	Plat No. _____ Twp. _____ Rge. _____	Plat No. _____ Twp. _____ Rge. _____	Plat No. _____ Twp. _____ Rge. _____

Information From:  
A.C. Hoefert

6	5	4	3	2	1
7	8	9	10	11	12
18	17	16	15	14	13
19	20	21	22	23	24
30	29	28	27	26	25
31	32	33	34	35	36


Land Ownership \_\_\_\_\_

\_\_\_\_\_

\_\_\_\_\_







Land Ownership

---

---

---

County Lake

Farm Checked: Date 3-5-63

By Bill L.

STATE OF MONTANA  
 STATE ENGINEERS OFFICE  
 Water Resources Survey



T. 23N R. 19W Plat No. 19

Photo No. 1P-154

Legal Land Owner Ruby M. Thornton

Address

Operator Same

Address

Water is delivered by:— 1. Private System; 2. Ditch Company; 3. State Project; 4. Federal Project; 5. Irrigation District

App. No. Decree No.	NAME OF APPROPRIATOR TO WHOM DECREED	NAME OF STREAM	Date Adj. Date Priority	Miner's Inches	In Use	NAME OF DITCH (Water Delivered By)	No.	R/F	Present Irr. Acres	Irrigable Acres
A-863	H.L. Myers	Unnamed Spring	7-24-31	All	No, Part					

NOTE: R—Denotes Regular Irrigation. F—Flood Irrigation.

Adequate Supply: Yes  No  Explain

Remarks Lot 7, Clarkson Villa Tracts, SE $\frac{1}{4}$ SE $\frac{1}{4}$  Sec. 18

River Basin

Also in: Plat No. <u></u> Twp. <u></u> Rge. <u></u>	Plat No. <u></u> Twp. <u></u> Rge. <u></u>	Plat No. <u></u> Twp. <u></u> Rge. <u></u>
Plat No. <u></u> Twp. <u></u> Rge. <u></u>	Plat No. <u></u> Twp. <u></u> Rge. <u></u>	Plat No. <u></u> Twp. <u></u> Rge. <u></u>

Information From:  
Field

3	5	4	8	2	1
7	8	9	10	11	12
13	17	16	15	14	13
19	20	21	22	23	24
29	29	28	27	26	25
31	32	33	34	35	36

Land Ownership

---



---



---

County Lake

T.23N R.19W Plat No. 19

Farm Checked: Date 6-19-62

STATE OF MONTANA  
STATE ENGINEERS OFFICE  
Water Resources Survey

Photo No. 17-153

By Bill & John



Legal Land Owner J.H. Torgerson

Address Finley Point

Operator Same

Address

Water is delivered by:  1. Private System;  2. Ditch Company;  3. State Project;  4. Federal Project;  5. Irrigation District

App. No. Decree No.	NAME OF APPROPRIATOR TO WHOM DECREED	NAME OF STREAM	Date App. Date Priority	Miner's Inches	In Use	NAME OF DITCH (Water Delivered By)	No.	R/F	Present Irr. Acres	Irrigable Acres
Use	J.H. Torgerson	Flathead Lake	1945		Yes	Pump & Sprinkler	1	R	1.5	0

NOTE: R—Denotes Regular Irrigation. F—Flood Irrigation.

Adequate Supply: Yes  No  Explain

Remarks

Lots 2, 3 Blk. 1 Sec. 19, Aison Villa Tracts

River Basin

Also in: Plat No. .... Twp. .... Rge. ....	Plat No. .... Twp. .... Rge. ....	Plat No. .... Twp. .... Rge. ....
Plat No. .... Twp. .... Rge. ....	Plat No. .... Twp. .... Rge. ....	Plat No. .... Twp. .... Rge. ....

Information From:  
S.P. Thurston

6	5	4	3	2	1
7	8	9	10	11	12
13	14	15	16	17	18
19	20	21	22	23	24
25	26	27	28	29	30
31	32	33	34	35	36

Land Ownership

---



---



---